

HR70-14

~~TOP SECRET~~

NPIC/R-745/64

September 1964



TCS-7607/64

Copy 01

6 Pages

PHOTOGRAPHIC INTERPRETATION REPORT

MUKACHEVO ARMY BARRACKS SVALYAVA SVALYAVA, USSR CARPATHIAN MD

APPROVED FOR RELEASE
- HISTORICAL
COLLECTION DIVISION -
HR70-14
DATE: 05-10-2012



CIA



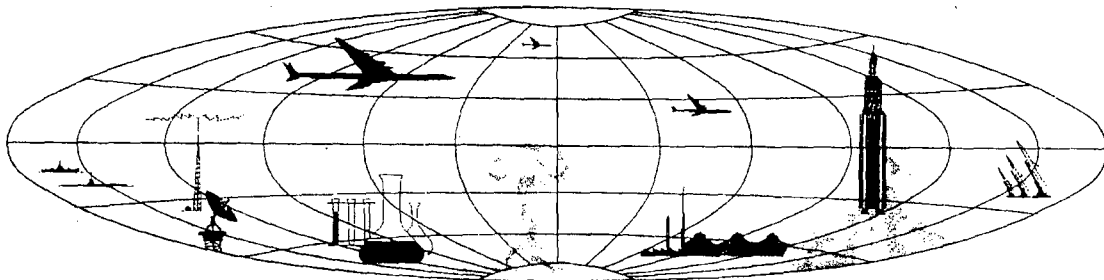
DIA

Handle Via **TALENT - KEYHOLE** Control Only

WARNING

This document contains classified information affecting the national security of the United States within the meaning of the espionage laws U. S. Code Title 18, Sections 793 and 794. The law prohibits its transmission or the revelation of its contents in any manner to an unauthorized person, as well as its use in any manner prejudicial to the safety or interest of the United States or for the benefit of any foreign government to the detriment of the United States. It is to be seen only by personnel especially indoctrinated and authorized to receive TALENT-KEYHOLE information. Its security must be maintained in accordance with KEYHOLE and TALENT regulations.

NATIONAL PHOTOGRAPHIC INTERPRETATION CENTER



~~TOP SECRET~~

GROUP 1
Excluded from automatic
downgrading and declassification

~~TOP SECRET RUFF~~

Handle Via
TALENT-KEYHOLE
Control System Only

TCS-7607/64
NPIC/R-745/64

PREFACE

This report is one in a series on Soviet Ground Force and Logistic installations being prepared for a DIA/CIA Panel. The series is being coordinated, published and disseminated by NPIC. The photographic analysis is being performed by the NPIC Photographic Analysis Group, the CIA Photographic Intelligence Division (NPIC), and the Production Center 1P1c (DIA). The photographic analysis for this particular report was performed by the Production Center 1P1c.

In the interest of uniformity, the titles and letter designators for the facilities observed at these installations are identical with those appearing in the project requirement. When a specific facility is not observed both its title and letter designator are omitted in the report.

Titles and letter designators for the various facilities are as follows: (A) railroad service, (B) road service, (C) landing strips, (D) administrative and troop housing areas, (E) storage areas, (F) ammunition storage areas, (G) POL storage areas, (H) other buildings and facilities, (J) equipment storage/maintenance areas, (K) athletic fields, (L) small arms firing ranges, (M) driver training areas, (N) tank/assault gun firing ranges, (P) flat trajectory firing ranges, (Q) artillery emplacements (batteries), (R) infantry or combined arms field training areas or courses, (S) special training facilities, (T) unidentified facilities or tracking activity.

- 1 -

~~TOP SECRET RUFF~~

Handle Via
TALENT-KEYHOLE
Control System Only

MUKACHEVO ARMY BARRACKS SVALYAVA

(48-33N 022-59E)

SVALYAVA, ZAKARPATSKAYA OBLAST, USSR

CARPATHIAN MD

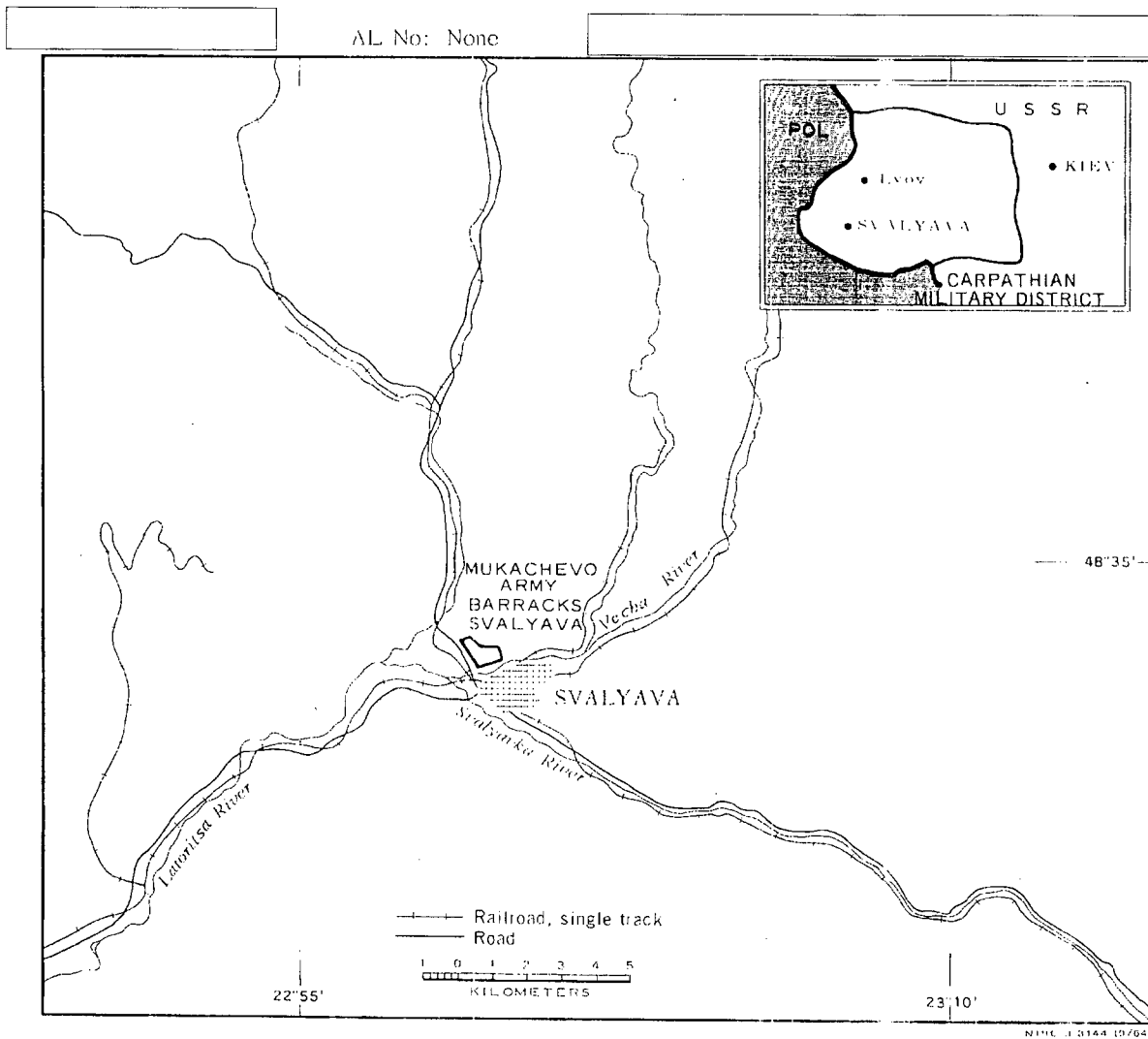


FIGURE 1. LOCATION OF MUKACHEVO ARMY BARRACKS SVALYAVA.

SUMMARY

Mukachevo Army Barracks Svalyava is a support/maintenance-type installation located (Figure 1) across the Latoritsa River from the town of Svalyava (48-33N 22-59E). The installation contains (Figures 2 and 3) approximately 15 barracks, 12 smaller dwellings, 18 maintenance/storage buildings, and numerous small miscellaneous buildings. Hard-surfaced roads give access to the town of Svalyava, where a railroad extends 23 kilometers (km) west-southwest to Mukachevo and 198 km north-northeast to Lvov. A training area to the north and a support area to the east-northeast are

associated with the main installation.

The area has expanded steadily since August 1961. The northern sector of Area E was prepared during the spring and summer of 1962, and the increased ground scarring along the north edge of Area E and Area J indicates that more construction, some of which may be underground, is in progress. There has been little change in the administrative/barracks or training areas.

The installation was covered by five KEY-HOLE missions between August 1961 and June 1964.

DESCRIPTION OF INSTALLATION

Railroad Service

There are no rail facilities in the installation; however, a railyard is located less than one kilometer (km) south.

Road Service

The installation is situated on a hard-surface all-weather road. In the summer of 1962, a new bridge was constructed 200 yards south of the main gate between the installation and the railyard area.

Administrative and Troop Housing Areas

Area D contains 15 permanent, multistory barracks and 12 permanent, multistory administrative buildings/billets.

General Storage Area

Area E contains nine permanent miscellaneous storage buildings.

Other Buildings

Three distinctive, drive-through-type

maintenance/repair buildings are located in Area H.

Equipment Storage/Maintenance Area

Area J contains one 375- by 475-foot motor park with six maintenance/storage buildings.

Athletic Field

A soccer-type field ringed by an oval track is located in Area K.

Infantry or Combined Arms Field Training Area or Course

Area R is marked by ground scarring and foot trails.

Unidentified Facilities or Tracking Activity

Area T, a small support facility apparently associated with the main installation, contains approximately five unidentified 200- by 50-foot buildings.

Handle Via
TALENT-KEYHOLE
Control System Only

TCS-7607:64
NPIC/R-745:64



FIGURE 2. MUKACHEVO ARMY BARRACKS SVALYAVA, JUNE 1963.

NPIC/R-745:64

Handle Via
TALENT-KEYHOLE
Control System Only

Handle Via
TALENT-KEYHOLE
Control System Only

TCS-7607/64
NPIC/R-745/64

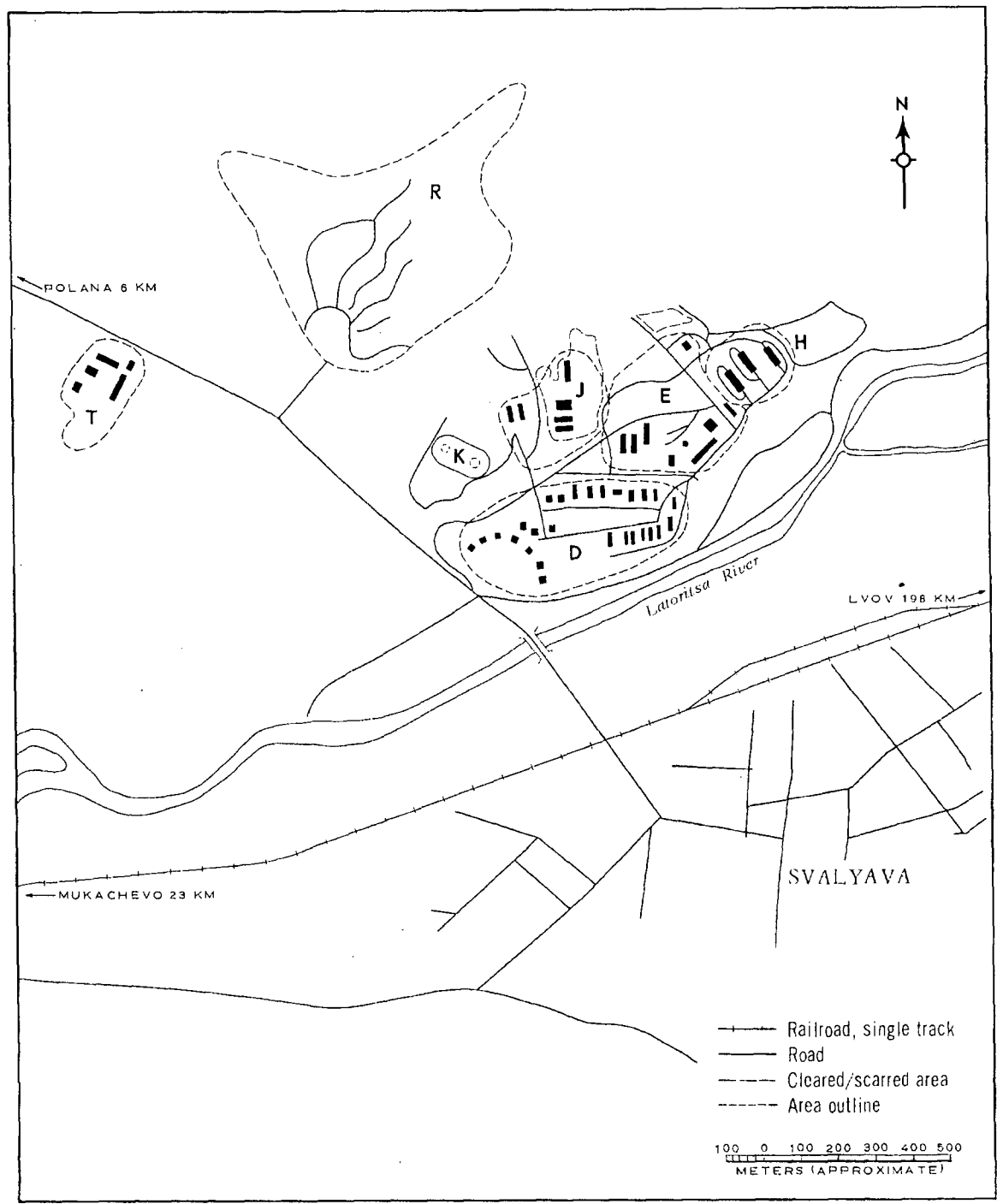


FIGURE 3. MUKACHEVO ARMY BARRACKS SVALYAVA. Sketch compiled from [redacted] June 1963.

Handle Via
TALENT-KEYHOLE
Control System Only


~~TOP SECRET RUFF~~

Handle Via
TALENT-KEYHOLE
Control System Only

TCS-7607/64
NPIC/R-745/64

REFERENCES

PHOTOGRAPHY



MAPS OR CHARTS

US Air Target Chart, Series 200, Sheet 0232-24HL, 2d ed, Aug 63 (SECRET)

REQUIREMENT

DIAAP-1-15-64 (partial answer)

NPIC PROJECT

S-650/64

- 6 -

~~TOP SECRET RUFF~~

Handle Via
TALENT-KEYHOLE
Control System Only

~~TOP SECRET~~

~~TOP SECRET~~