SECRET
Approved For Release 2001/03/02 : CIA-RDP69B00041R000900030001-6
NO FOREIGN DISSEM

MISSION COVERAGE PLOTS

MISSION BX6727

6 OCTOBER 1967

NPIC/R-5035/67
NOVEMBER 1967

GROUP 1 EXCLUDED FROM
AUTOMATIC DOWNGRADING
AND DECLASSIFICATION

SECRET
NO FOREIGN DISSEM

Approved For Release 2001/03/02 : CIA-RDP69B00041R000900030001-6

Approved For Release 2001/03/02 : CIA-RDP69B00041R000900030001-6

WARNING

This document contains information affecting the national defense of the United States, within the meaning of Title 18, sections 793 and 794, of the U.S. Code, as amended. Its transmission or revelation of its contents to or receipt by an unauthorized person is prohibited by law.

Approved For Release 2001/03/02 : CIA-RDP69B00041R000900030001-6

Approved For Release 2001/03/02 : CIA-RDP69B00041R000900030001-6

NPIC/R-5035/67

MISSION COVERAGE PLOTS

MISSION BX6727
6 OCTOBER 1967

NOVEMBER 1967

NATIONAL PHOTOGRAPHIC INTERPRETATION CENTER

Approved For Release 2001/03/02 : CIA-RDP69B00041R000900030001-6

Approved For Release 2001/03/02 : CIA-RDP69B00041R000900030001-6

PREFACE

This publication contains the geographic location plots of the photography on Mission BX6727, dated 6 October 1967. These plots are presented on a WAC format that has been reduced for convenience to approximately 60 percent of the original size. The line joining the plotted frames represents the trace of the principal points of the photography and does not necessarily represent the vehicle nadir (position of the vehicle in relation to the terrain). There are 4 plot sheets in this publication arranged in ascending order by control number.

The flight-line index on page iii indicates the approximate track of the vehicle for that portion of the mission during which the camera was in operation.

TABLE OF CONTENTS

Mission Flight-Line Index . . . . . Page iii
NPIC/P-227/67 . . . . . WAC 618
NPIC/P-228/67 . . . . . WAC 617
NPIC/P-229/67 . . . . . WAC 615
NPIC/P-230/67 . . . . . WAC 616

Approved For Release 2001/03/02 : CIA-RDP69B00041R000900030001-6

Approved For Release 2001/03/02 : CIA-RDP69B00041R000900030001-6

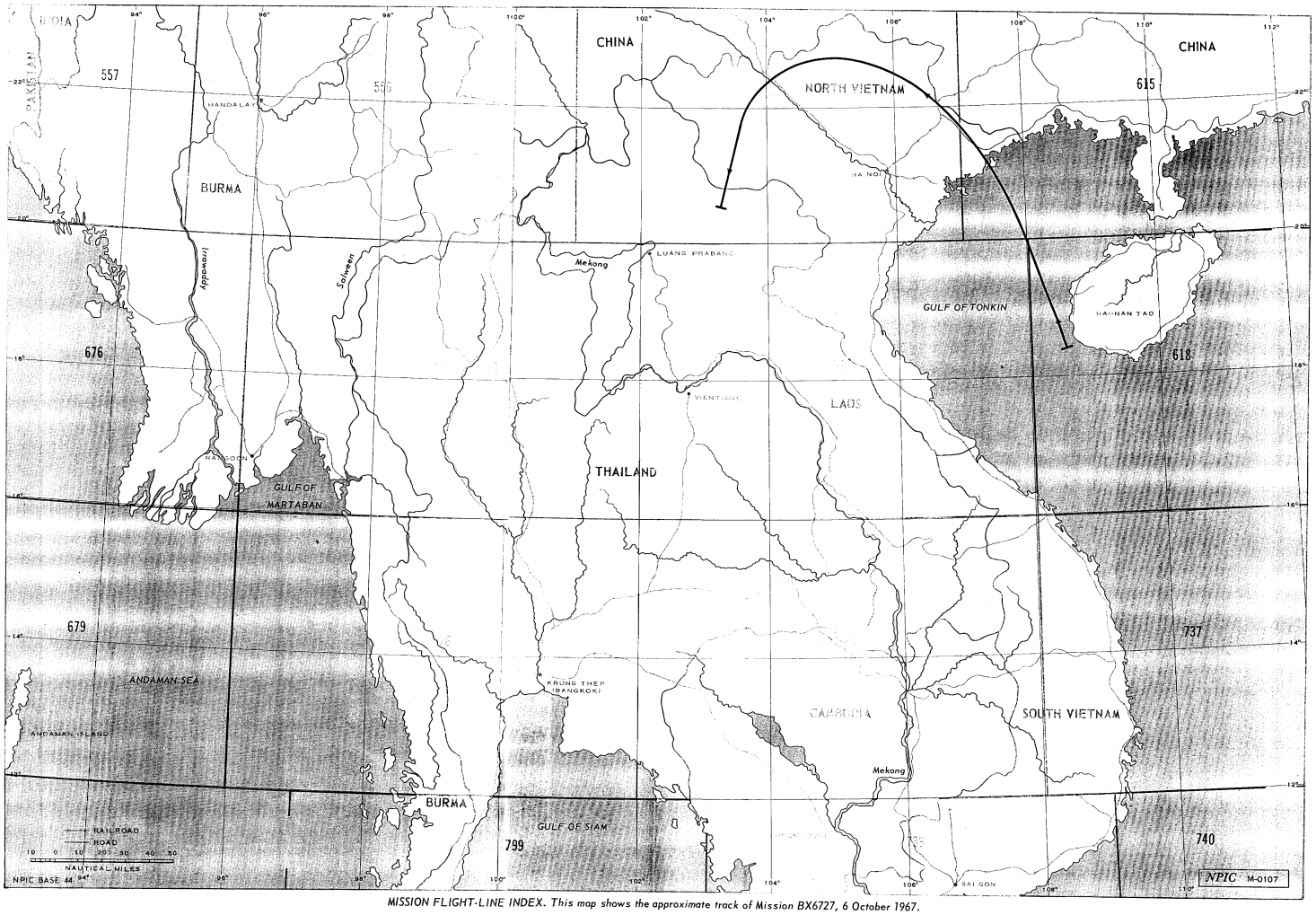

MISSION FLIGHT-LINE INDEX. This map shows the approximate track of Mission BX6727, 6 October 1967.

Approved For Release 2001/03/02 : CIA-RDP69B00041R000900030001-6

Approved For Release 2001/03/02 : CIA-RDP69B00041R000900030001-6

WORLD AERONAUTICAL CHART

SECRET
NO FOREIGN DISSEM

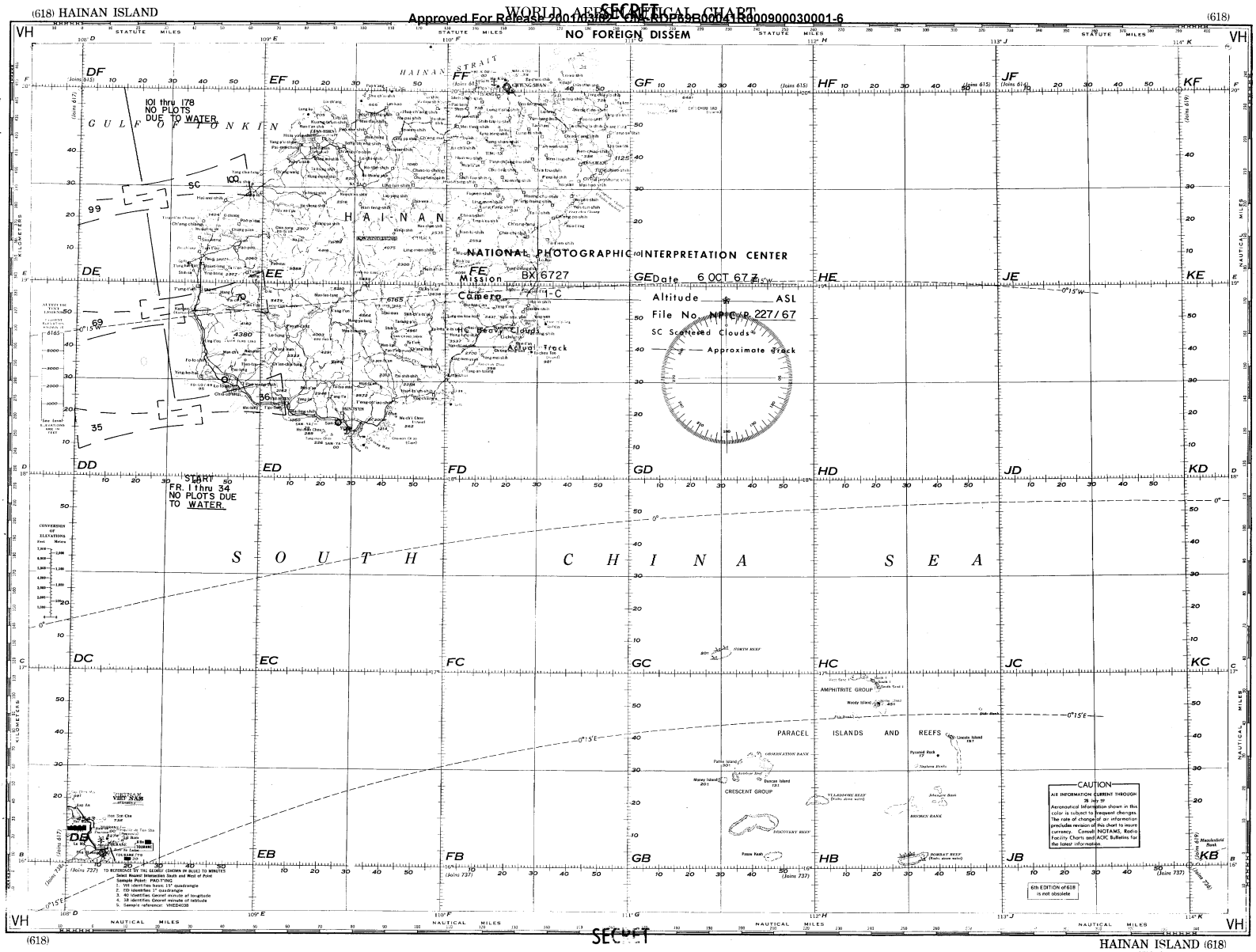

SECRET
NO FOREIGN DISSEM

Approved For Release 2001/03/02 : CIA-RDP69B00041R000900030001-6

WORLD AERONAUTICAL CHART

SECRET
Approved For Release 2001/03/02 : CIA-RDP69B00041R000900030001-6
NO FOREIGN DISSEM

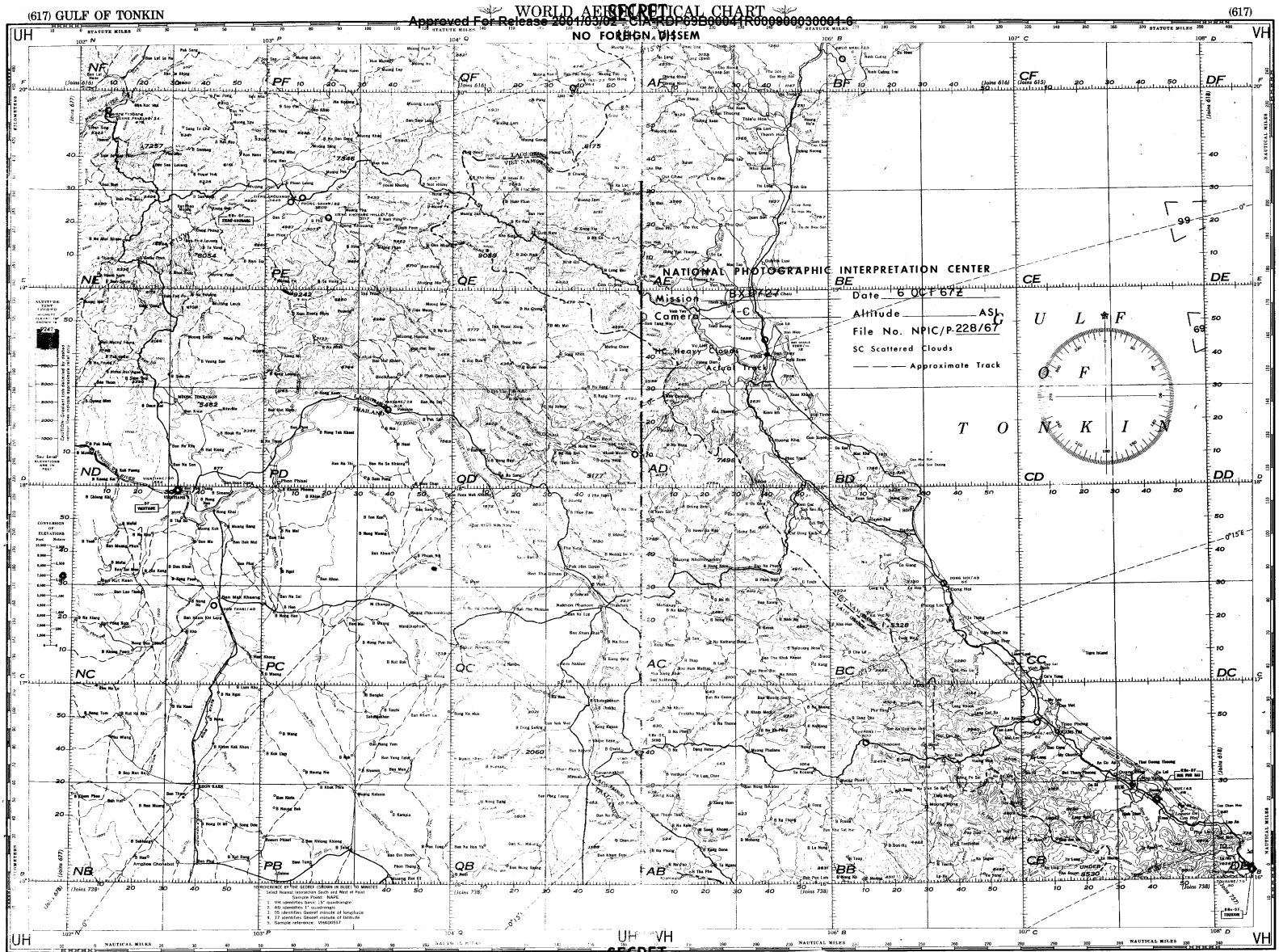

SECRET
NO FOREIGN DISSEM

Approved For Release 2001/03/02 : CIA-RDP69B00041R000900030001-6

WORLD AERONAUTICAL CHART

Approved For Release 2001/03/02 : CIA-RDP69B00041R000900030001-6

NO FOREIGN DISSEM

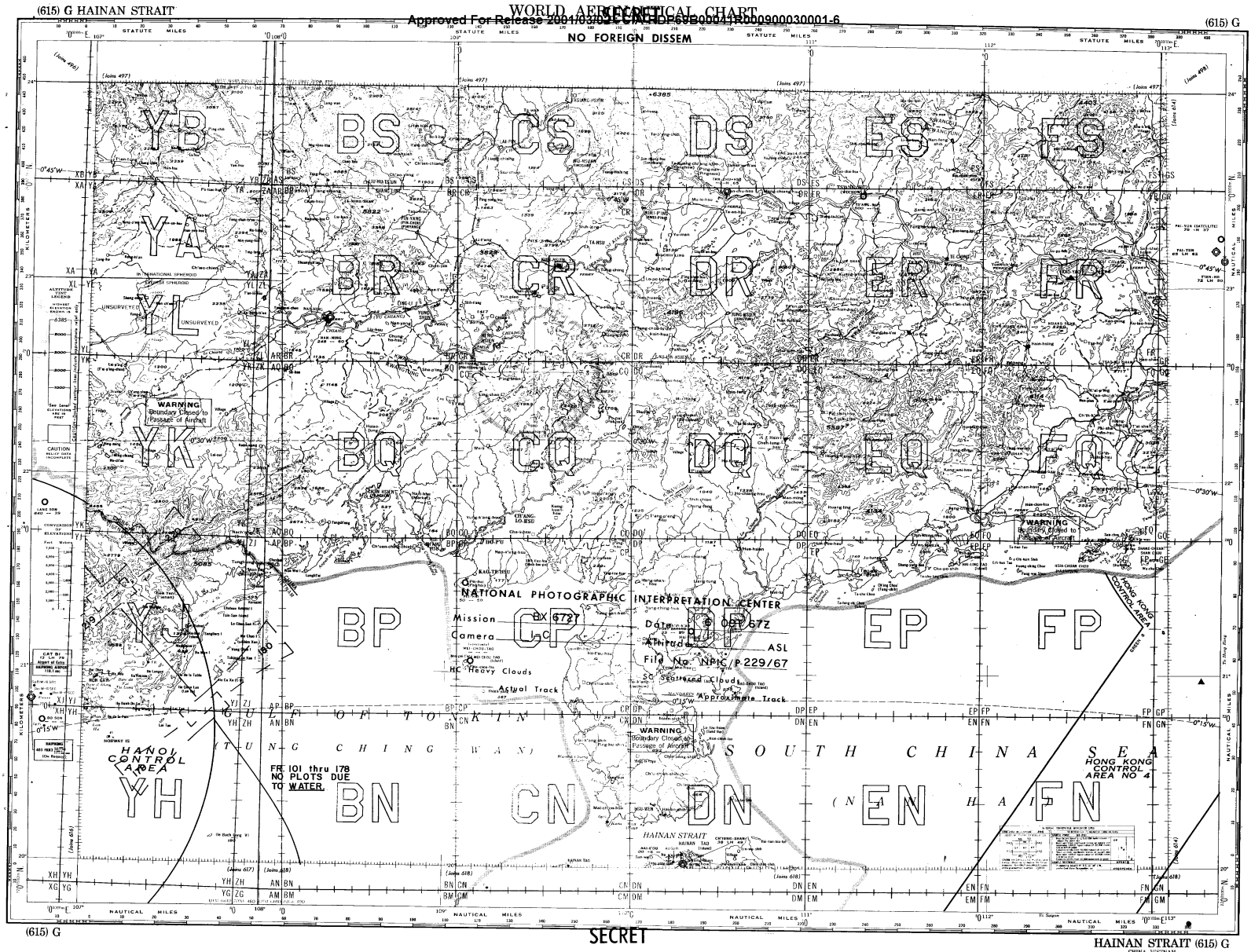

SECRET

NO FOREIGN DISSEM

Approved For Release 2001/03/02 : CIA-RDP69B00041R000900030001-6

Approved For Release 2001/03/02 : CIA-RDP69B00041R000900030001-6

SECRET
NO FOREIGN DISSEM

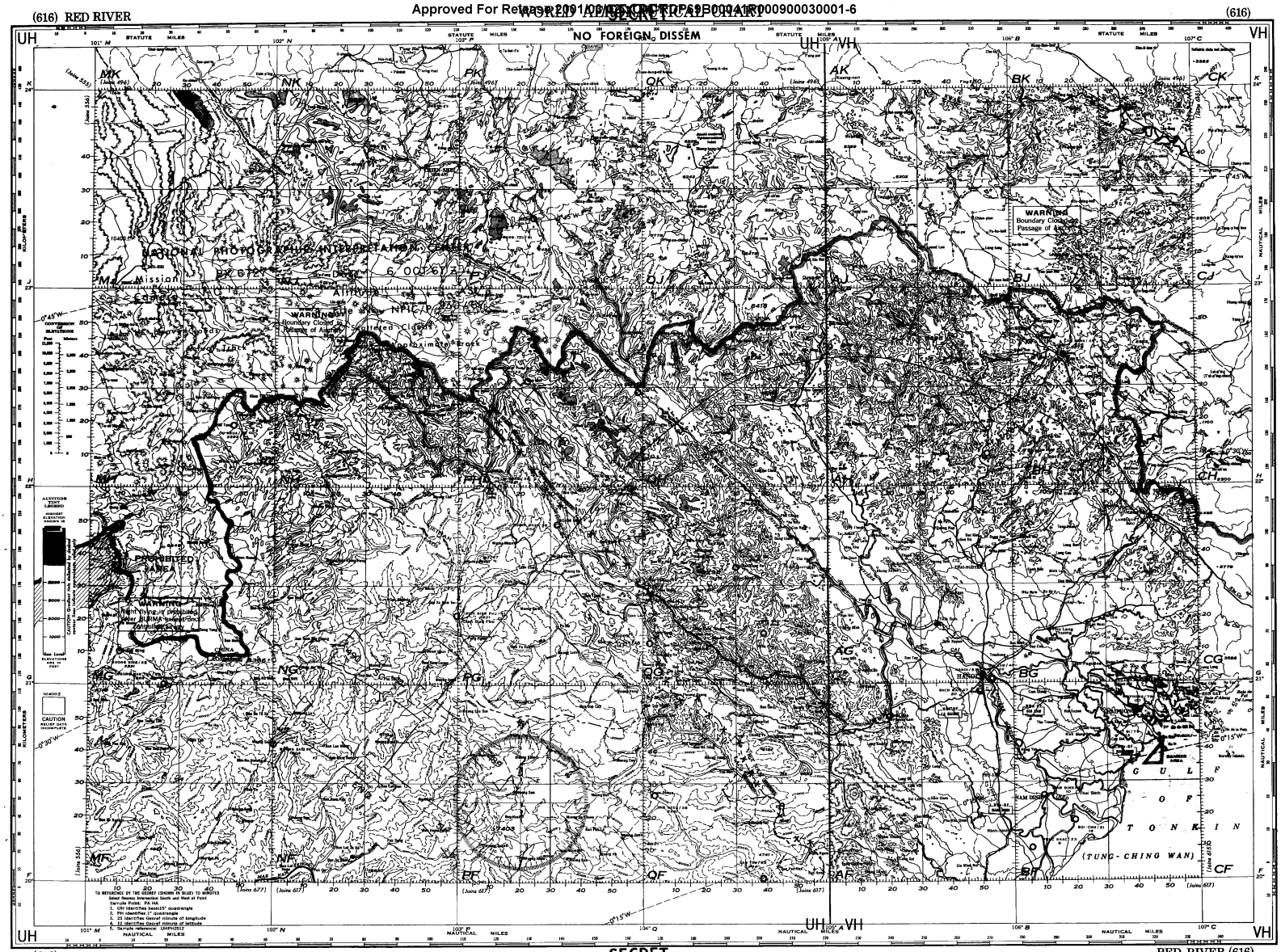

SECRET
NO FOREIGN DISSEM

Approved For Release 2001/03/02 : CIA-RDP69B00041R000900030001-6

Approved For Release 2001/03/02 : CIA-RDP69B00041R000900030001-6

Approved For Release 2001/03/02 : CIA-RDP69B00041R000900030001-6