



TOP SECRET



I M A G E R Y
A N A L Y S I S
D I V I S I O N

PIR

PHOTOGRAPHIC INTELLIGENCE REPORT



SEARCH FOR MISSILE SITE,
DJAMPANG-KULON, INDONESIA

Declassification by
NIMA/DoD



25X

CIA/PIR 61078



25X

DATE Dec 1965

COPY 88

PAGES 4

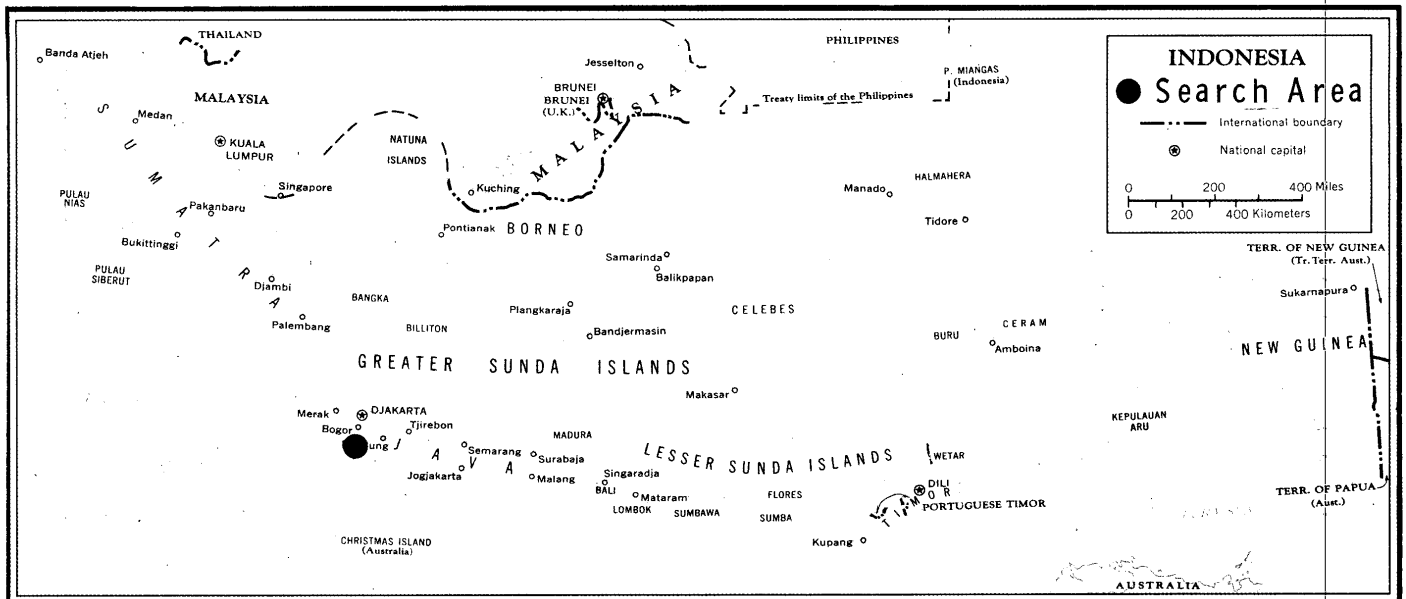
TOP SECRET

GROUP 1
Excluded from automatic
downgrading and declassification

25X1

Approved For Release 2003/08/05 : CIA-RDP78T05161A000400010010-4

Approved For Release 2003/08/05 : CIA-RDP78T05161A000400010010-4



50059 7-64

Location of SAM Search Area
Djampang-Kulon, Indonesia

X1
TOP SECRET

25
TOP SECRET

25
CIA/P/R-61078

1

TOP SECRET

25X

CIA IMAGERY ANALYSIS DIVISION

CIA/PIR-61078

25X

SEARCH FOR MISSILE SITE,
DJAMPANG-KULON, INDONESIA

This report presents the results of a search within a 25 nautical mile (nm) radius of Djampang-Kulon, Indonesia (07-16S 106-37E), for a missile launch facility allegedly used for both military and experimental purposes.

A search of the area within a 25 nm radius of Djampang-Kulon (Figure 2) revealed no missile launch facilities.

A lack of usable photographic coverage seriously hampered the search effort. A total of [redacted] missions covered this area and these were limited to the following extent:

(a) [redacted] - Usable coverage was limited to the western half of the search area. Photo quality was only fair due to haze.

(b) [redacted] - Usable coverage over the western half of the search area only. The quality of photography was only fair due to haze.

(c) [redacted] - The entire search area was covered; approximately 20 percent of the area was obscured by scattered clouds and haze.

(d) [redacted] - The entire search area was covered, however approximately 70 percent of this photography was cloud covered.

The shaded portions of the search area (Figure 2) delineate those areas not observed on any of the photography.

TOP SECRET

25X

25X


TOP SECRET

CIA IMAGERY ANALYSIS DIVISION

CIA/PIR-61078

REFERENCES

PHOTOGRAPHY



MAPS AND CHARTS

USAF Operational Navigation Chart M-10, 1st edition, March 1963, Scale
1:1,000,000 (UNCLASSIFIED)

DOCUMENTS

DOD Intelligence Information Report Number 2228004165, 11 February 1965,
(CONFIDENTIAL)

REQUIREMENT

C-SI5-82,462

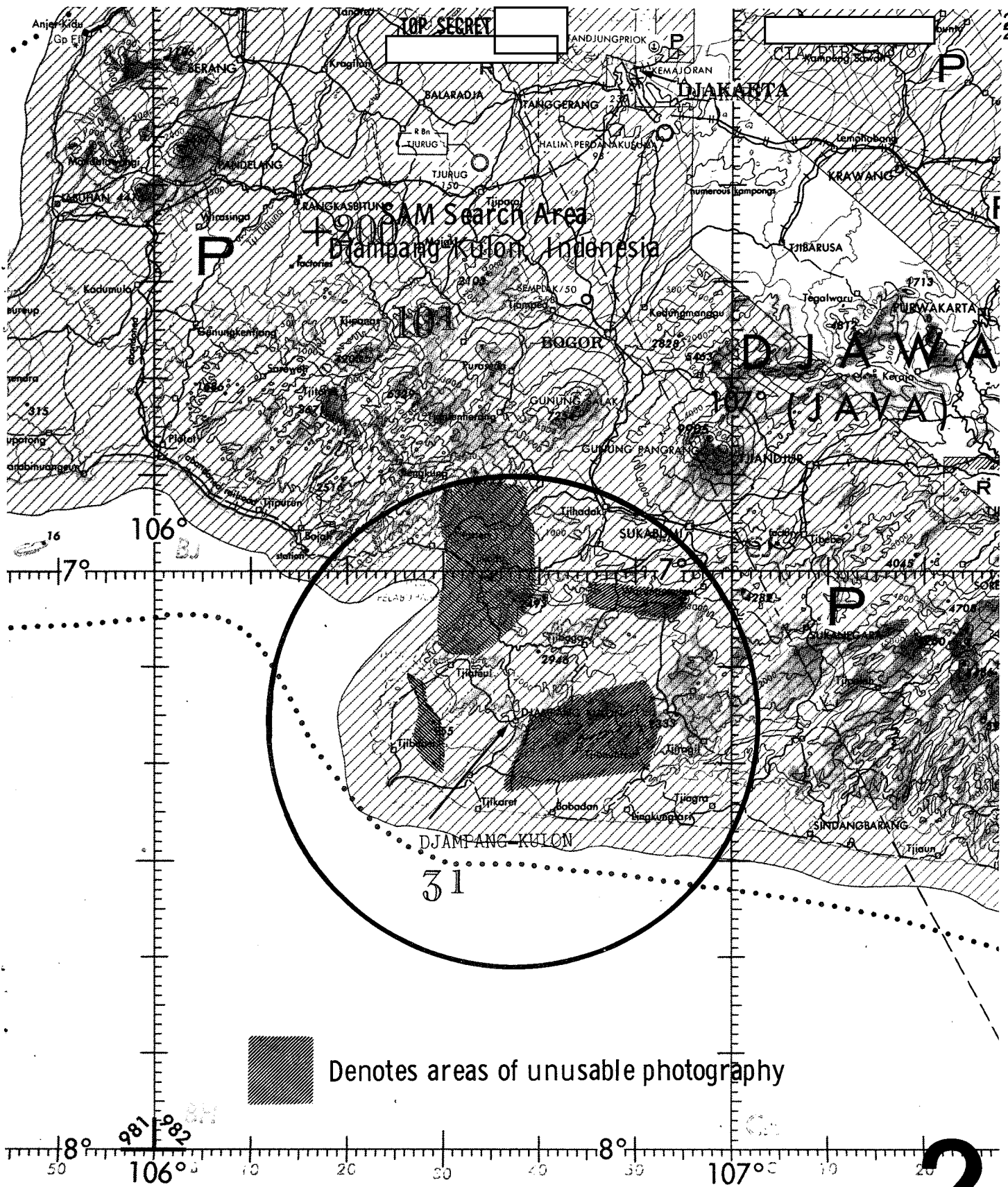
CIA/IAD PROJECT

30540-5

TOP SECRET

X1

25X



Denotes areas of unusable photography

TOP SECRET

[Redacted]

[Redacted]

DJAMBANG-KULON

31

2

F

TOP SECRET

25X
25X

TOP SECRET

1
2
3
4
5

6
7
8
9
10

TOP SECRET