



~~TOP SECRET~~

S-18543

Copy 4  
1 Page

June 1965

PHOTOGRAPHIC INTERPRETATION REPORT

# SURFACE-TO-AIR MISSILE (SAM) INSTALLATION SERIES


Declass Review by NIMA/DOD



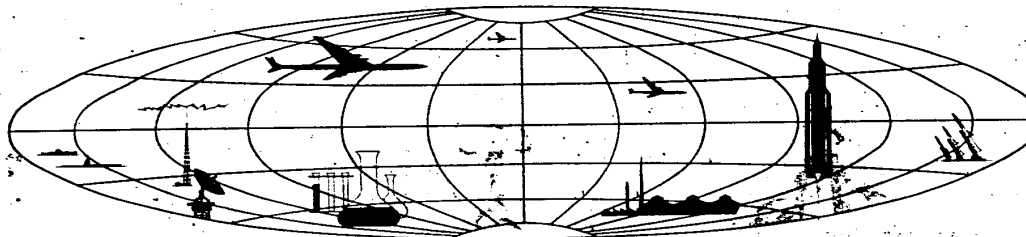
CIA



DIA




NATIONAL PHOTOGRAPHIC INTERPRETATION CENTER



~~TOP SECRET~~

GROUP 1  
Excluded from automatic  
downgrading and declassification

TOP SECRET



NATIONAL PHOTOGRAPHIC INTERPRETATION CENTER

INSTALLATION NAME	GEO COORDS	PUBLICATION DATE	
Djakarta SAM Site	06-14-50S 106-39-00E	June 1965	
Pakulonon B25-2	NPIC TARGET NO		25X1A
Indonesia	0982-12A		

25X1D





25X1D

	AD AREA	NPIC PROJECT
	ID	11054/65 (partial answer)

REFERENCES  
 USATC, Series 200, Sheet S0982-11HL, 1st ed, Jun 64 (S NPIC/R-926/64  
 REQUIREMENT USIB 64

Location: 11.5 nm WSW of Djakarta  
 Configuration: Undetermined, haze and poor image quality  
 Status: Complete  
 Launch Facilities: Probably 6 positions, revetting and occupancy undetermined, haze and poor image quality  
 Electronic Facilities: Undetermined, haze and poor image quality  
 Site Support Facilities: Undetermined, haze and poor image quality  
 Security Measures: Undetermined, haze and poor image quality



25X1

TOP SECRET

