Approved For Release 2008/04/07 : CIA-RDP80T00246A002800010016-3
This is UNEVALUATED Information

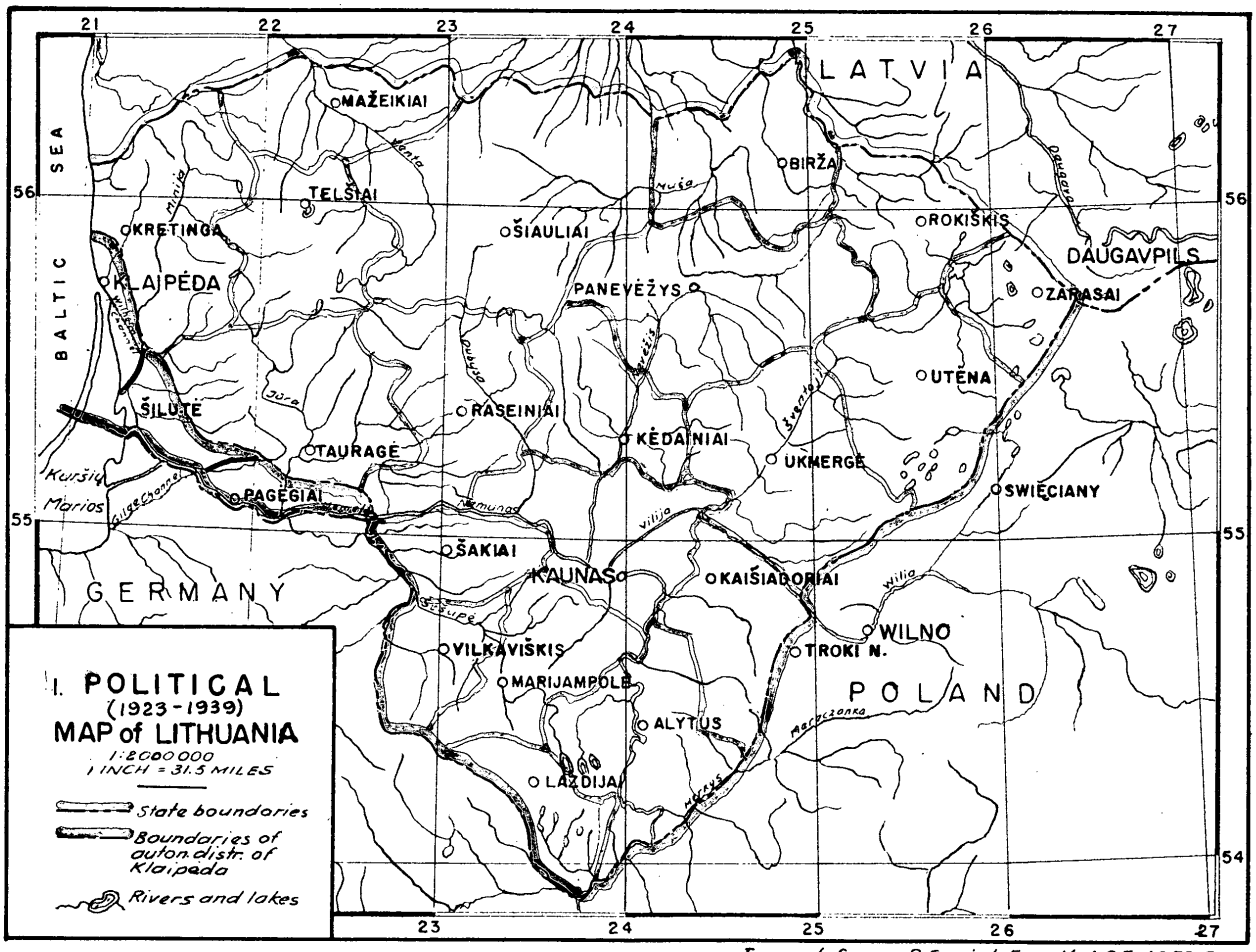


Traced from. B.Soviet. Enc. Vol. 25. 1953 Aug.

LEGEND: Limits of counties in main land.
Limits of counties in auton. district of Klaipeda

Approved For Release 2008/04/07 : CIA-RDP80T00246A002800010016-3

Approved For Release 2008/04/07 : CIA-RDP80T00246A002800010016-3

#2

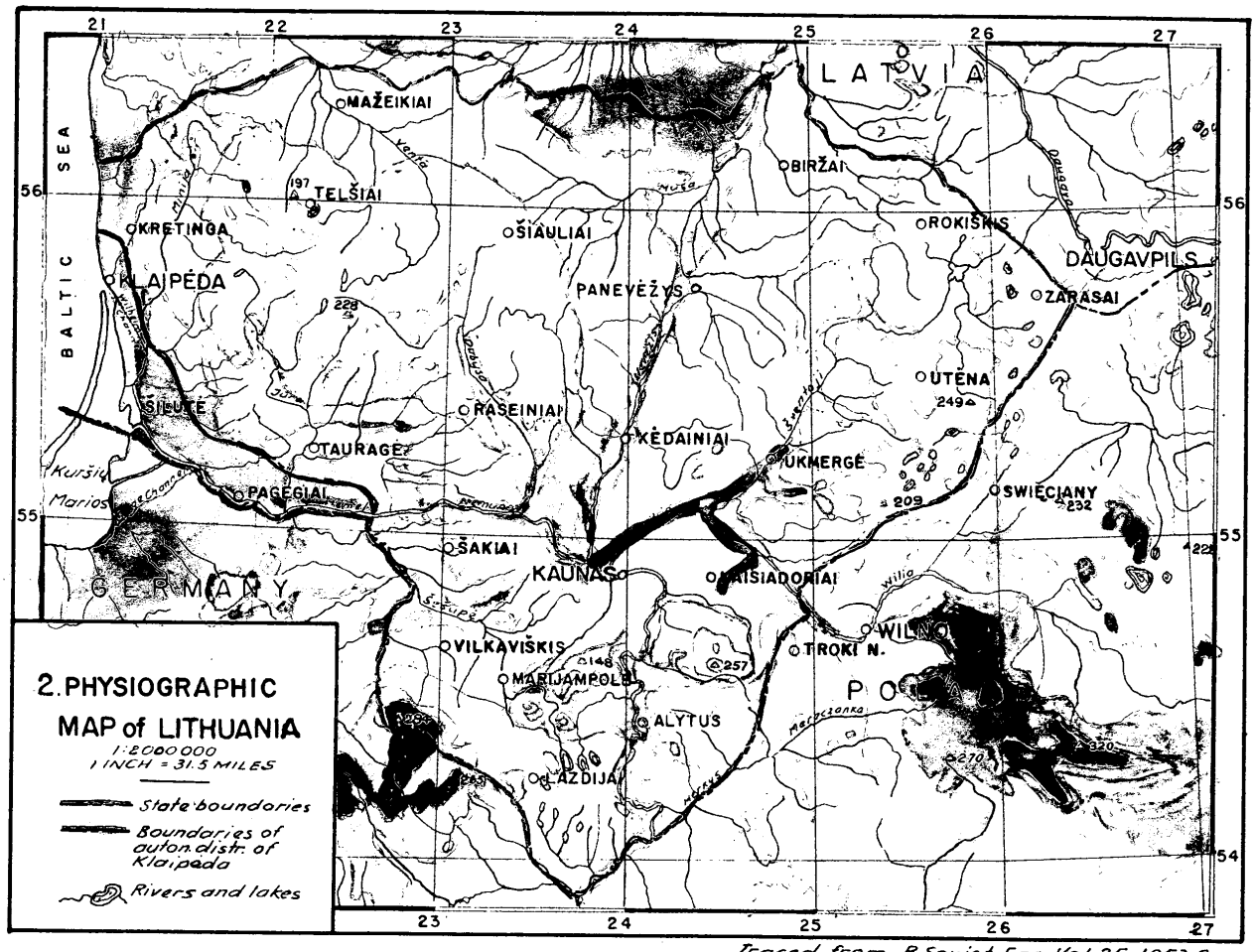


Traced from. B.Soviet. Enc. Vol. 25. 1953 Aug.

LEGEND:

Heights in Meters: △ 284 The highest points

0 50 100 150 200 250 300

Approved For Release 2008/04/07 : CIA-RDP80T00246A002800010016-3

Approved For Release 2008/04/07 : CIA-RDP80T00246A002800010016-3

#3

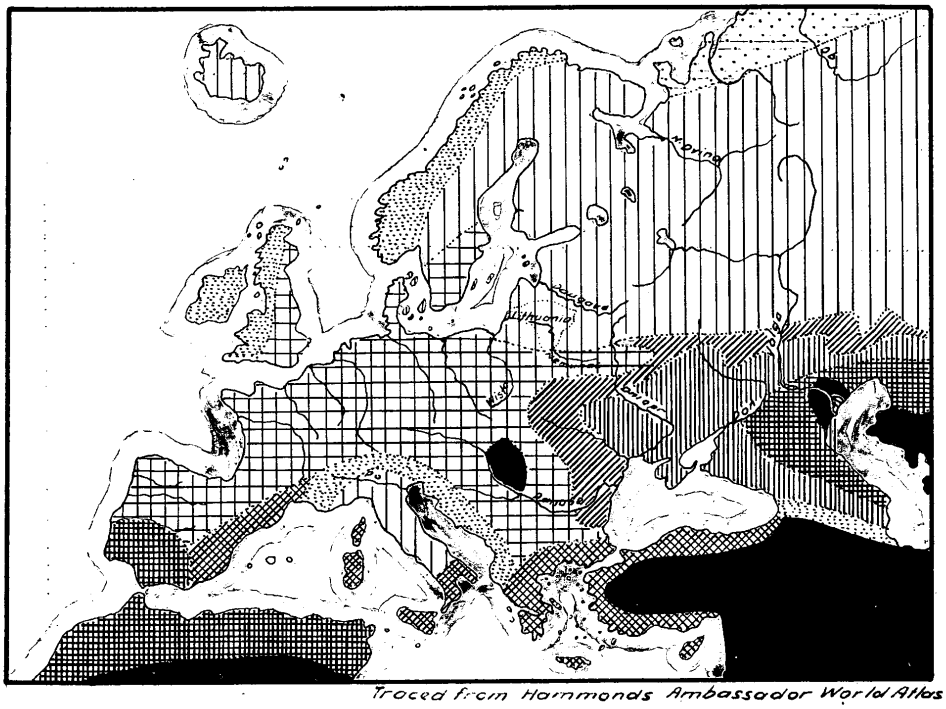


**LEGEND:**

- Tundra
- Mountin soils
- Podsol with much bugs
- Gray brown podsol
- Chernozem & redish chesnut soils.
- Chesnut & brown soils
- Prarie soils and degraded chernozems
- Lateritic soils
- Serozems & deser soils
- Seas

## 3. EUROPE SOILS

Source: Encyclopedia Britanica, World Atlas 1945 - 3D.

Approved For Release 2008/04/07 : CIA-RDP80T00246A002800010016-3

Approved For Release 2008/04/07 : CIA-RDP80T00246A002800010016-3

#4

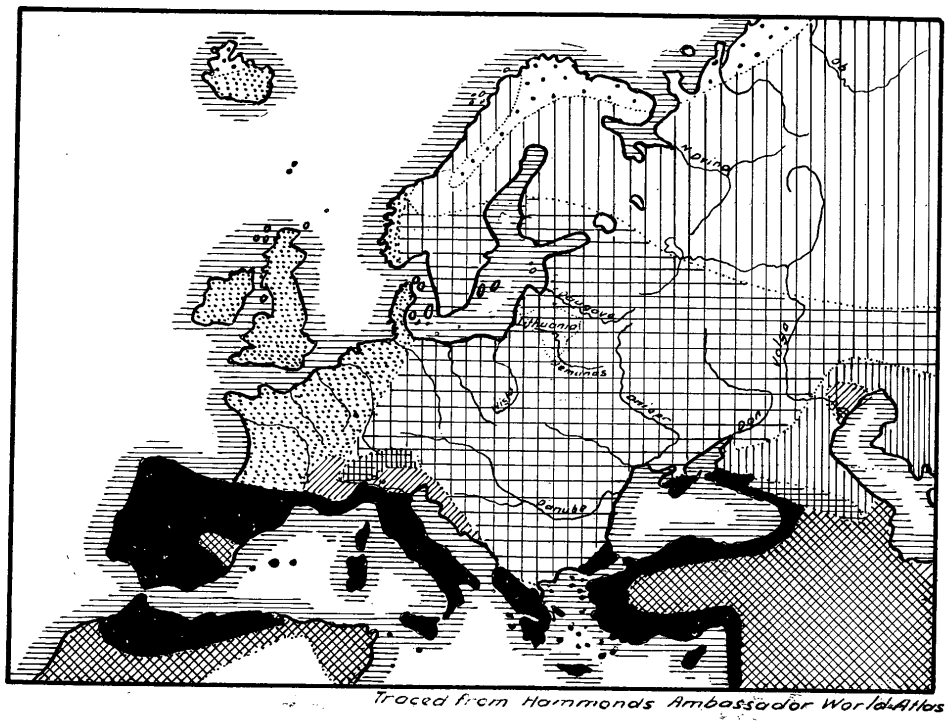


LEGEND:

- Tundra.
- Subarctic
- Marine temperate
- Continental moist
- Continental steppe.
- Continental desert
- Highland climate
- Subtropical dry
- Low latitude steppe
- Sea

4. EUROPEAN CLIMATIC ZONES

Source: Encyclopedia Britanica, World Atlas 1945, pg. 3-K.

Approved For Release 2008/04/07 : CIA-RDP80T00246A002800010016-3

Approved For Release 2008/04/07 : CIA-RDP80T00246A002800010016-3

#5

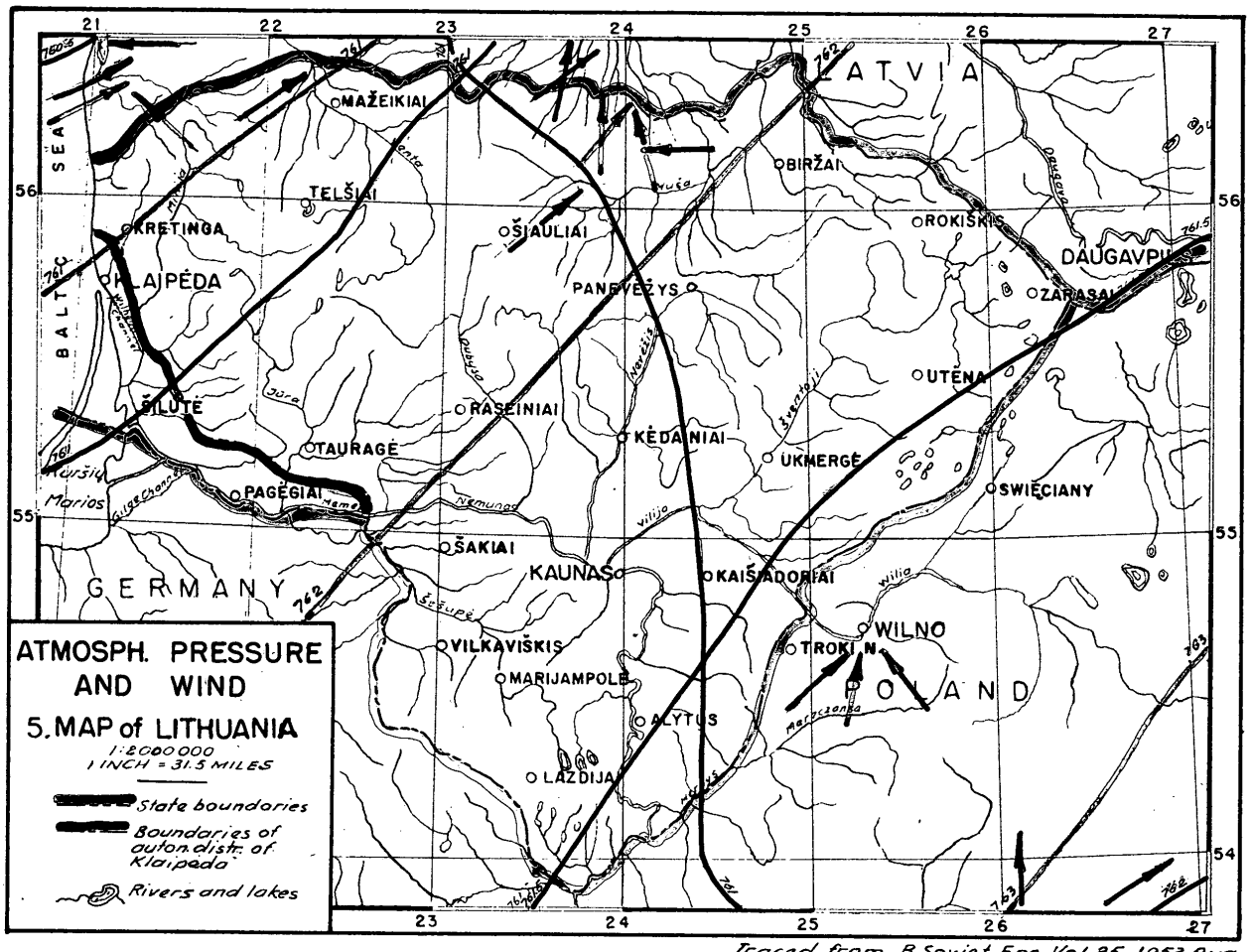


Traced from. B.Soviet. Enc. Vol. 25. 1953 Aug.

LEGEND: 761 mm — Annual izobares & prevalent winds
761 mm — April izobares & prevalent winds
761 mm — November izobares & prevalent winds

Sources:
K. Pakštas. Lietuvos klimatas. Klaipėda. 1926. Tabl. 124-126 pg.

Approved For Release 2008/04/07 : CIA-RDP80T00246A002800010016-3

Approved For Release 2008/04/07 : CIA-RDP80T00246A002800010016-3

#6

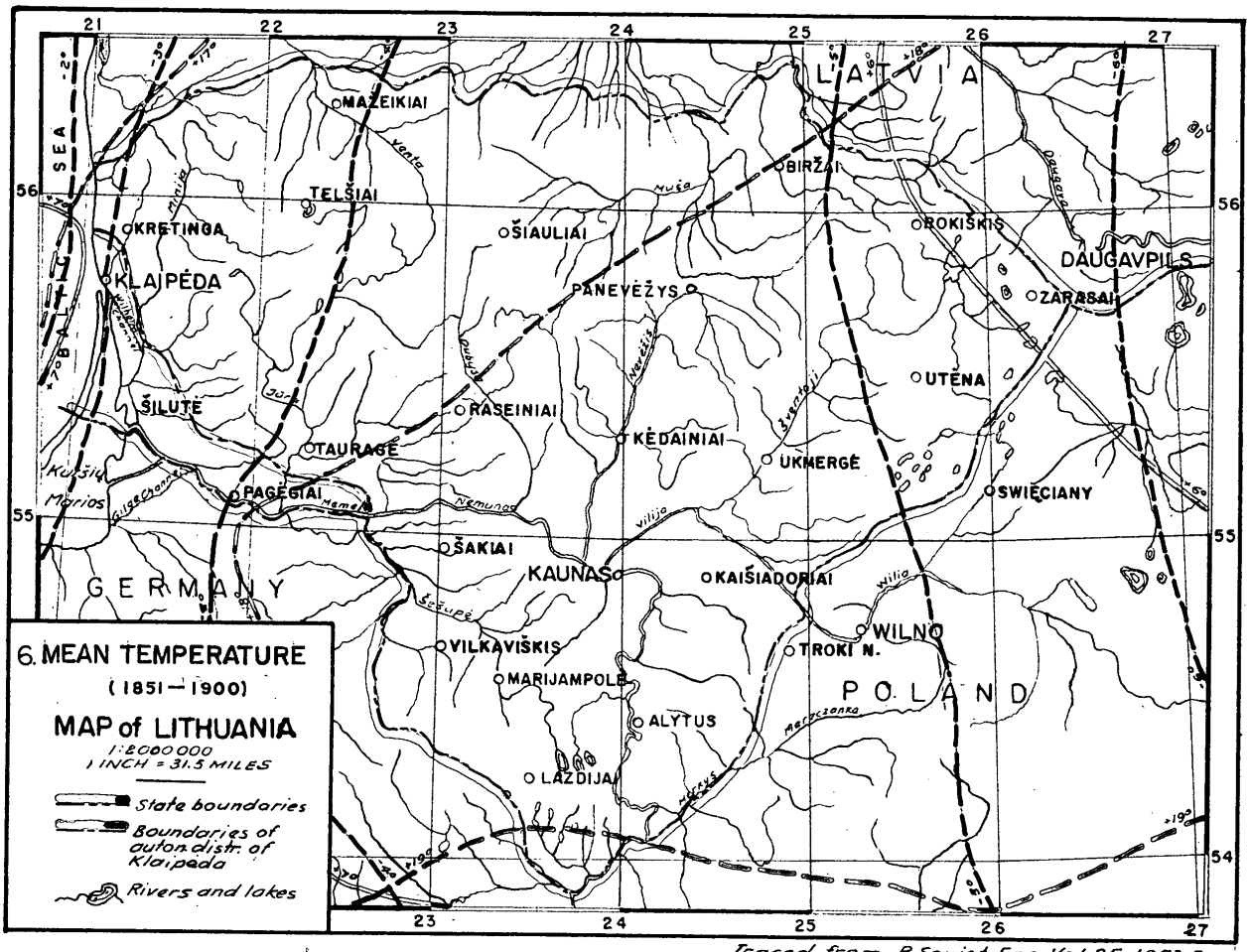


LEGEND: −2°C Izothermes of January
+17°C Izothermes of July
+7°C Izothermes annual

Traced from. B. Soviet. Enc. Vol. 25. 1953 Aug.

Sources:
K. Pakštas. Lietuvos klimatas. Klaipėda. 1926.
Map of Lithuania. P. Matnieks Riga 1940

Approved For Release 2008/04/07 : CIA-RDP80T00246A002800010016-3

Approved For Release 2008/04/07 : CIA-RDP80T00246A002800010016-3

#7

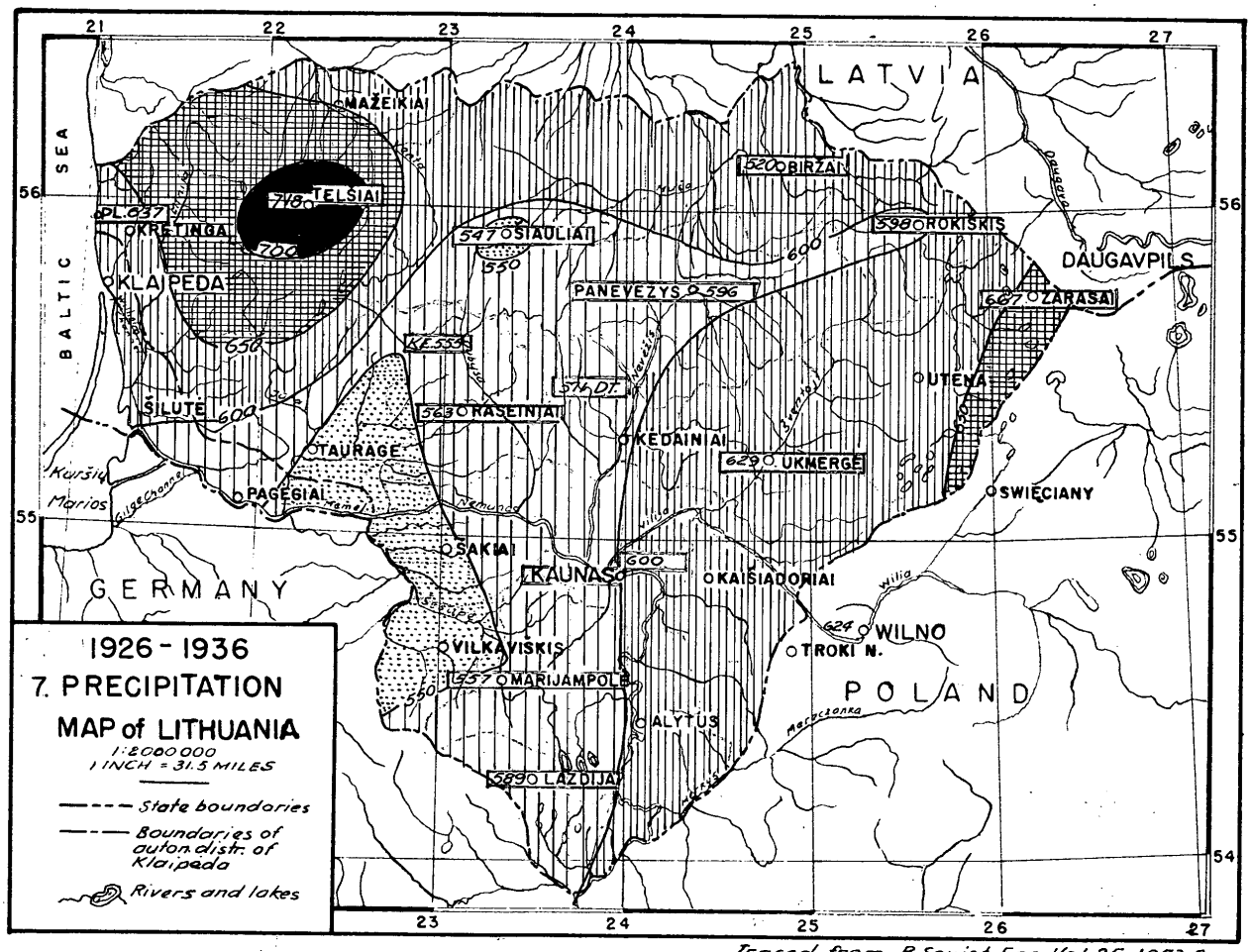


Approved For Release 2008/04/07 : CIA-RDP80T00246A002800010016-3