

[REDACTED] Arad, Rumania [REDACTED]

1. Town Hall. This is a three-story building. Only a garage has been added to it in the yard. 25X1
2. Courthouse and prison. No new addition [REDACTED] 25X1
3. Agricultural and Forestry Directorate. [REDACTED] the water system in Arad is handled from this location. 25X1
4. This is no longer the Finance Directorate or the Directorate of State Monopolies. One of the buildings is used as a dormitory by students of the Veterinary University in Arad. 25X1
5. Prefecture of Justice and Offices of School Inspectorate. This is a three-story building.
6. This formerly was the Security Police Headquarters, but now [1958] it is used by the military and is referred to by the populace as the CBK [REDACTED]. Recruits for military service report here. 25X1
7. This was formerly used by the Border Guard and Second District Police. [REDACTED] it is now [1958] used as a fire house.
8. State Railway Directorate. This is a four-story building.
9. Tobacco Fermentation Plant.
10. Main Railroad Station. This was bombed during World War II and is still [1958] in ruins. It is being rebuilt, however.
11. Central Post Office and Telegraph. No telephones are located here.
12. Railroad Station Post Office. This also distributes mail. It is a two-story building.
13. This post office does not exist here anymore, but it has been converted into apartment houses.
14. This was formerly the location for the Foundling Hospital but was bombed during World War II. It is still [1958] in ruins. Its land may be part of the Arad Railroad Car Manufacturing Plant "Astra." The bomb which hit the hospital was aimed at "Astra." 25X1
15. When this theater needed renovation, it was set afire and burned down. It is still [1958] burnt out.

VERTICAL FILE

CONFIDENTIAL COPY

[REDACTED] 25X1

-2-

16. This is a summer theater. 25X1
17. Infirmary. [redacted]
18. Foundling Hospital is located here.
19. Water Tower.
20. Fire Brigade.
21. Arad's Horticultural Gardens and Directorate of Parks and Gardens.
22. Large Slaughterhouse. Only the Communists get their meat here. Much of it is also taken by the Soviets. The location has its own railroad spur.
23. Military Barracks. This barracks was once used by a cavalry artillery regiment but is at present [1958] occupied by Soviet troops. The outside walls are in ruins, but the inside buildings are used. These are long and are two or three stories high. [redacted] 25X1
[redacted] Not much has been 25X1
added recently.
24. Cavalry Regiment Barracks. This is occupied by the Soviets. [redacted] 25X1
[redacted] 25X1
25. Cultural Palace, Museum Town Sanitary Inspectorate and High School.
26. Cavalry barracks used by Soviet troops. It is in good condition. 25X1
No new buildings are located here. [redacted] 25X1
[redacted]
27. This was formerly the Trades and Industries Guild Building but is now [1958] used as apartments. The Guild's offices are located in Number 125.
28. Chamber of Commerce and Industry.
29. Micalaca Police Station. Note: This is located in I-7 and not in F-7 as listed on the map.
30. Police Station Number Six.
31. Gai Police Station. 25X1
32. Greek Orthodox Rumanian Cathedral. 25X1
33. Greek Orthodox Serbian Church.
34. Roman Catholic Franciscan Monastery and Cathedral. [redacted] [redacted]

-3-

35. Lutheran Church and Lutheran Bishop's Rectory.
36. Reformed Church.
37. Greek Catholic Church.
38. Saint Simon's Monastery. This is a Greek Orthodox Rumanian Church and Monastery.
39. Greek Orthodox Serbian Church.
40. Roman Catholic Church.
41. Greek Orthodox Rumanian Church.
42. Same as 41.
43. Roman Catholic Church.
44. Same as 43.
45. Roman Catholic Chapel.
46. Roman Catholic Rectory.
47. Old Jewish Synagogue.
48. New Jewish Synagogue.
49. Greek Orthodox Rumanian Theological Seminary.
50. Lyceum.
51. Girls' Lyceum.
52. Catholic Gymnasium.
53. Boys' Lyceum.
54. Girls' Business School.
55. Teachers' College.
56. Veterinary University. This was once a gymnasium [high school].
57. Catholic Gymnasium for girls. This is operated by nuns.
58. Arts and Craft Vocational High School.

25X1



-4-

59. Girls' Vocational School.
60. Girls' Home Economics High School. [redacted] 25X1
[redacted] 25X1
61. Industrial Vocational School.
- 62-73 inclusive. Each number is a primary school.
74. Primary school. [redacted] 25X1
[redacted] 25X1
75. Parochial School.
- 76-79. Each number is a parochial primary school.
80. State Primary School.
81. State Primary School.
82. Parochial Primary School.
83. Kindergarten.
- 84-93. Each number is a kindergarten.
94. Girls' High School.
95. Girls' Internat (Dormitory).
96. Teachers' House.
97. Children's Hospital. This consists of two three-story buildings. One is for patients with infectious diseases and the other is for regular patients. The buildings were constructed prior to World War II.
98. County General Hospital. This consists of five buildings: one for surgery, one for psychiatry, one for nervous diseases, one for skin diseases and one is the office building. The surgical building is a two-story structure. The second floor was added to it recently. The Psychiatry and the Skin Diseases buildings are one story high, and the nervous diseases and office buildings are three stories high.
99. TB Hospital. This is also a "disinfectant establishment" (for people). This is very big and consists of several buildings. Source is not sure of the number of buildings. 25X1
- [redacted]

-5-

- 25X1
100. Ambulatory offices of a clinic. 25X1
101. This was formerly the Acsev Railroad Company. Now [1958] it is the Railroad Repair Shop for locomotives and railroad cars. [redacted] 25X1
[redacted]
102. Small storage area and shops of the State Railway. Locomotives are also fired here. 25X1
103. This was formerly the Hungarian State Railways building. It is now [1958] a railroad Repair Shop. Steam is also built up here for locomotives. [redacted] 25X1
[redacted]
104. Steel and Iron Plant. This has been expanded [redacted] 25X1
[redacted] 25X1
105. Arad Railroad Car Manufacturing Plant "Astra". This plant has expanded considerably. [redacted] 25X1
[redacted]
- b. This area may belong to "Astra" [redacted] It was formerly the Foundling Hospital.
106. J. Frick Brick Kilns. These are still [1958] operating. 25X1
107. Brick Kilns. [redacted] 25X1
108. Brick Kilns. They are still operating. 25X1
109. Industrial area with textile, alcohol and yeast plants. It also includes a large flour mill. About 1,800 people worked at the textile mill in 1958. It has been and is still expanding. The entire enterprise is under Soviet officers' supervision. [redacted] 25X1
[redacted]
110. Textile mill. It employs about 3,000 workers and has expanded considerably. [redacted] 25X1
[redacted]
111. Tricot Textile Mill. 25X1
112. Sugar Mill. Sugar is made from sugar beets. The mill has been expanded. [redacted] 25X1
113. Waterworks and Air Compression Shop. This has also been expanded.
114. Power plant has been expanded considerably.

SECRET

- 115. Gas Works. It has been expanded and embraces the entire block.
- 116. Hotel White Cross. This is a five-story building which includes a large hall and ballroom. The living quarters of the Soviet High Command officers are located here. The entire building is used by Soviets only.
- 117. Dacia Hotel. This is a three-story building which also contains a restaurant used as a messhall for workers of small industries. Communist Party meetings are held here. 25X1
- 118. Central Hotel. It is a three-story building. [redacted] it is no longer used as a hotel but for some other purpose [redacted] 25X1
- 119. Motion Picture Theater. This is still in operation.
- 120. Roman Catholic Church. 25X1
- 121. Greek Catholic Church.
- 122. Greek Orthodox Rumanian Church.
- 123. Motion Picture Theater.
- 124. Apprentice Boarding Home.
- 125. Main Telephone Exchange. This is a new three-story building. Source does not recall date of construction.
- 126. Social Security Building. Hospital and ambulance services are available from here. All doctors in the city have offices here during the day. They receive patients here. 25X1
- 127. Civil and military airport. This has been greatly expanded [redacted] 25X1
- 128. Formerly the National Bank but now [1958] the Police Headquarters. This is a three-story building. 25X1
- 129. This is a large new machine and machine tool factory which was constructed in Arad and finished in 1955. Construction began about 1953 or 1954. [redacted] 25X1

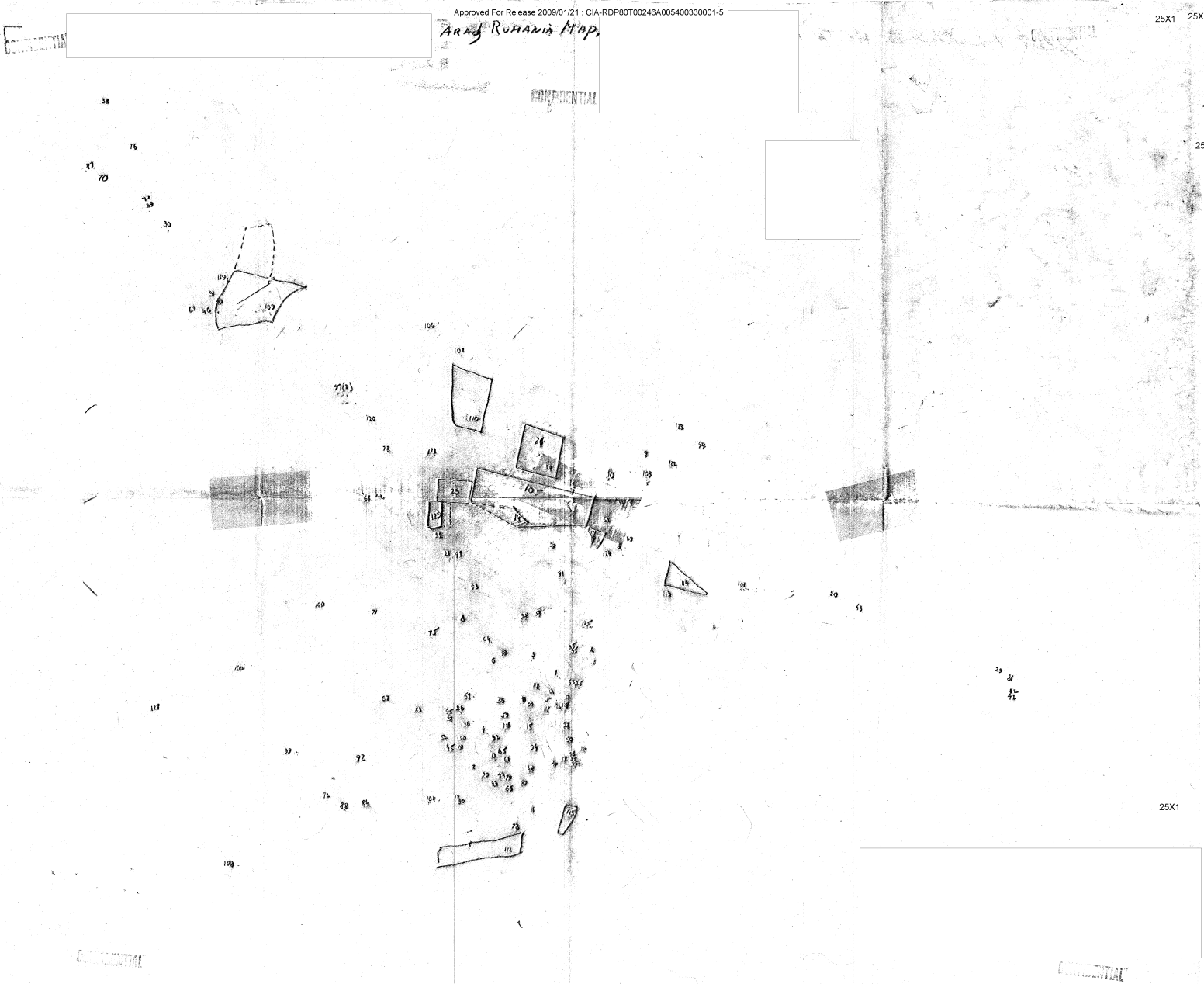
25X1

ARMY ROMANIA MAP

25X1 25X1

CONFIDENTIAL

25X1




25X1

CONFIDENTIAL

CONFIDENTIAL

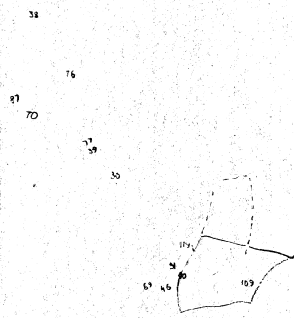
CONFIDENTIAL

Sheet annotated to MARTA Municipality Arad Romania Map



Unissued

25X1



Handwritten signature or initials



CONFIDENTIAL



25X1