Approved For Release 2000/04/19 : CIA-RDP89B00551R000800270016-7

Copy
6 Pages

NPIC/MCP-3/61
August 1961

MISSION COVERAGE PLOTS

MISSION G 3034

13 APRIL 1961

ARMY NAVY AIR FORCE CIA

Handle Via **TALENT** Control Only

WARNING

This document contains classified information affecting the national security of the United States within the meaning of the espionage laws U.S. Code Title 18, Sections 793, 794, and 798. The law prohibits its transmission or the revelation of its contents in any manner to an unauthorized person, as well as its use in any manner prejudicial to the safety or interest of the United States or for the benefit of any foreign government to the detriment of the United States. It is to be seen only by U.S. Personnel especially indoctrinated and authorized to receive TALENT information. Its security must be maintained in accordance with TALENT regulations.

NATIONAL PHOTOGRAPHIC INTERPRETATION CENTER

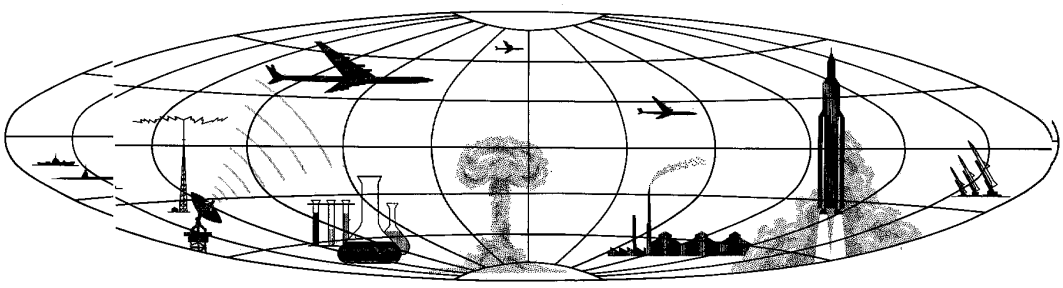

Approved For Release 2000/04/19 : CIA-RDP89B00551R000800270016-7

TOP SECRET-CHESS
NOFORN Approved For Release 2000/04/19 : CIA-RDP89B00551R000800270016-7

MISSION COVERAGE PLOTS

MISSION G 3034

13 APRIL 1961

NPIC/MCP-3/61

August 1961

NATIONAL PHOTOGRAPHIC INTERPRETATION CENTER

TOP SECRET-CHESS
NOFORN

Approved For Rele[redacted]00/04/19 : CIA-RDP89B00551R000800270016-7

Approved For Release 2000/04/19 : CIA-RDP89B00551R000800270016-7

PREFACE

This publication contains the geographic location plots of the photography on Mission G 3034, dated 13 April 1961. These plots are presented on a WAC format that has been reduced for convenience to approximately 60 percent of the original size. There are three plot sheets in this publication, arranged in ascending order by Control Number.

The flight-line index on page iii indicates the approximate track of Mission G 3034.

TABLE OF CONTENTS

Mission Flight-Line Index . . . . . Page iii

NPIC/P308-61 . . . . . WAC 587
NPIC/P309-61 . . . . . WAC 586
NPIC/P310-61 . . . . . WAC 585

Approved For Release 2000/04/19 : CIA-RDP89B00551R000800270016-7

Approved For Release 2000/04/19 : CIA-RDP89B00551R000800270016-7

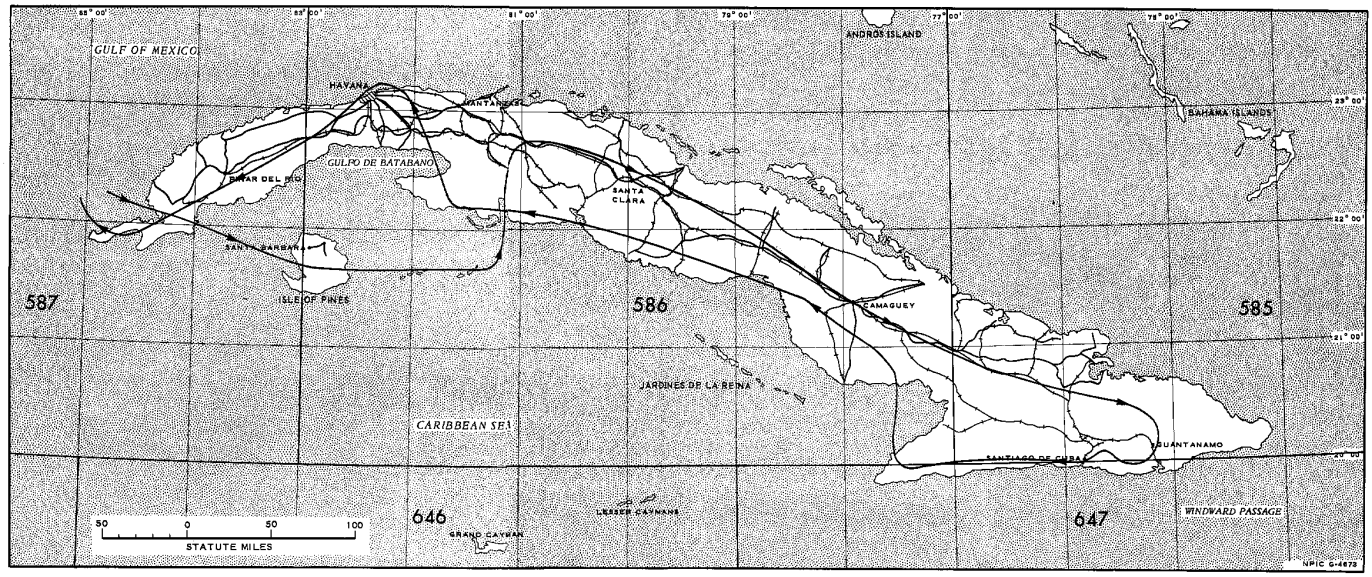

MISSION FLIGHT-LINE INDEX. This map shows the approximate track of Mission G 3034.

Approved For Release 2000/04/19 : CIA-RDP89B00551R000800270016-7

Approved For Release 2000/04/19 : CIA-RDP89B00551R000800270016-7

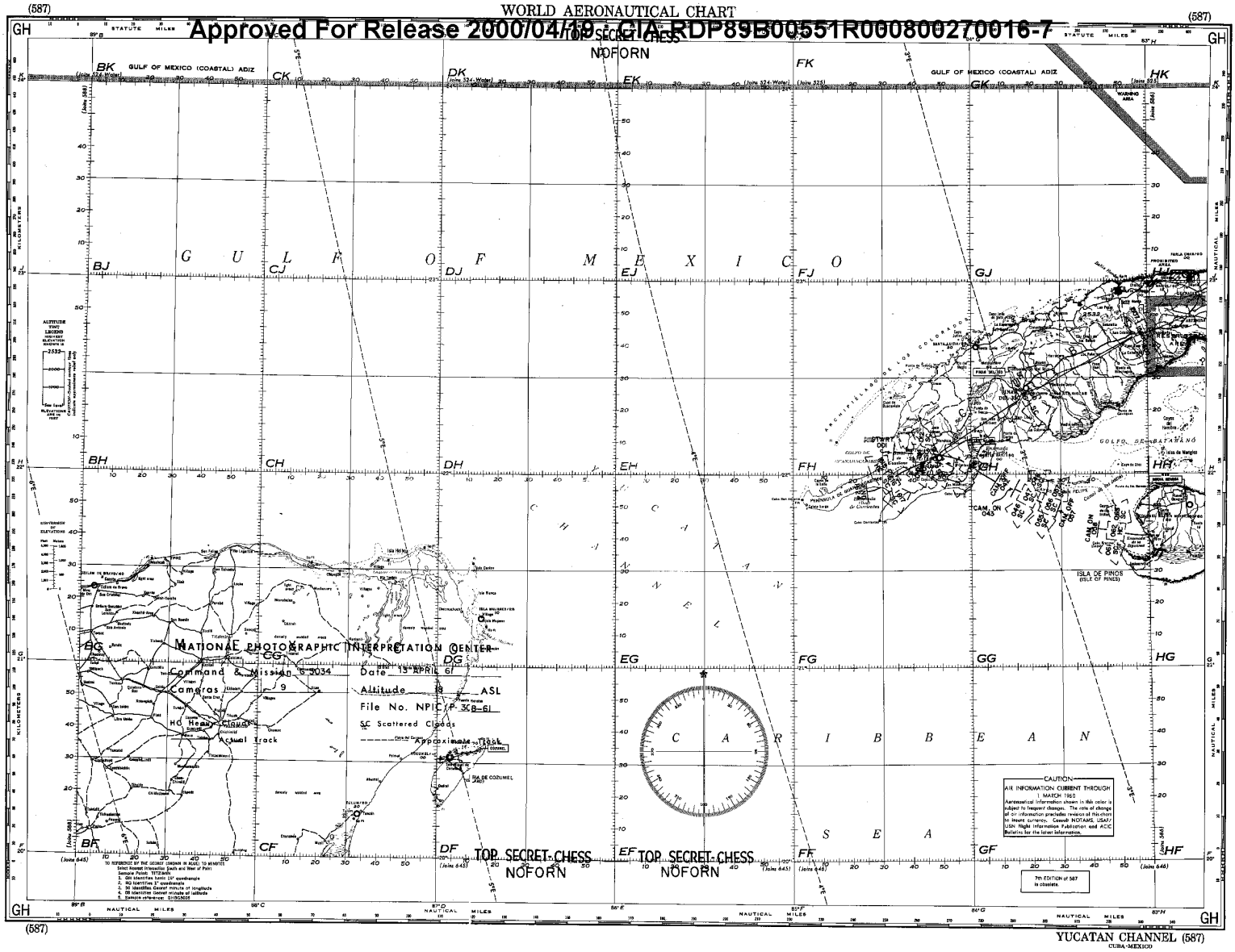

Approved For Release 2000/04/19 : CIA-RDP89B00551R000800270016-7

Approved For Release 2000/04/19 : CIA-RDP89B00551R000800270016-7

(586) WORLD AERONAUTICAL CHART (586)

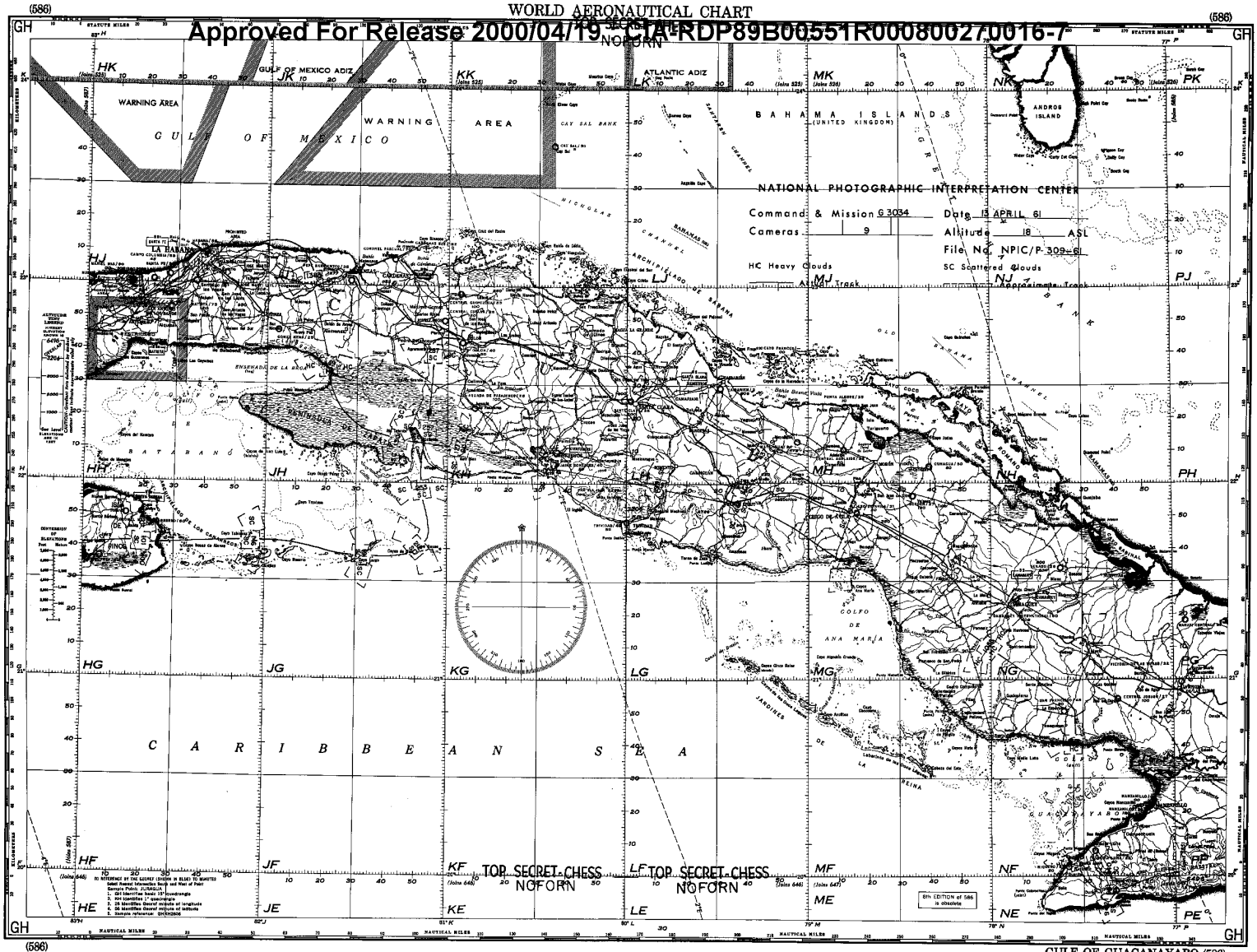

(586) GULF OF GUACANAYABO (586)
BAHAMA ISLANDS-CUBA

Approved For Release 2000/04/19 : CIA-RDP89B00551R000800270016-7

Approved For Release 2000/04/19 : CIA-RDP89B00551R000800270016-7

TOP SECRET-CHESS
NOFORN

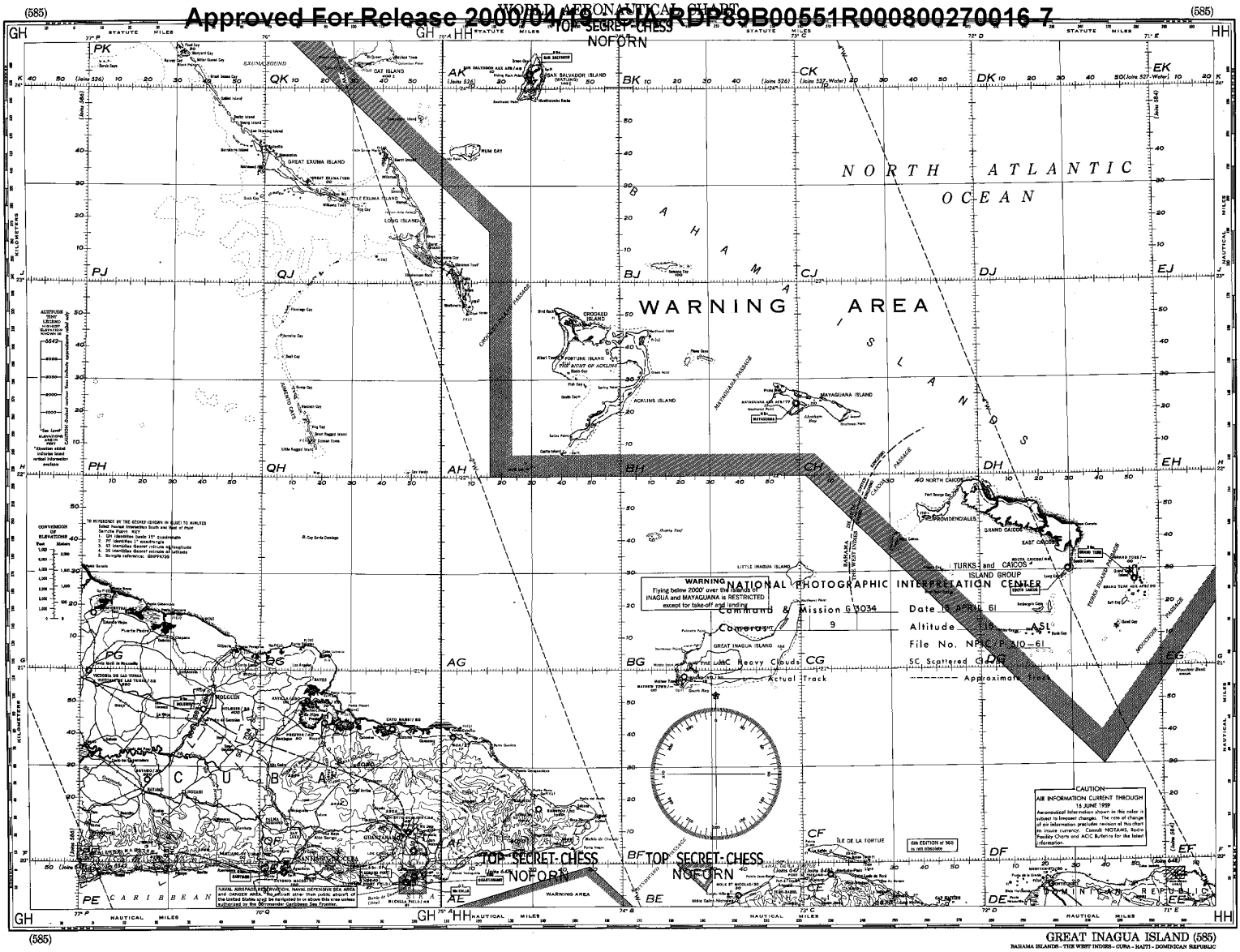

Approved For Release 2000/04/19 : CIA-RDP89B00551R000800270016-7

Approved For Release 2000/04/19 : CIA-RDP89B00551R000800270016-7

Approved For Release 2000/04/19 : CIA-RDP89B00551R000800270016-7