TOP SECRET
NOFORN
Approved For Release 2000/06/01 : CIA-RDP89B00551R000900100018-2

Copy 4
7 Pages

PIC/MCP-12/61
June 1961

MISSION COVERAGE PLOTS

MISSION G 3045

23 APRIL 1961

CIA

Handle Via TALENT Control Only

WARNING

This document contains classified information affecting the national security of the United States within the meaning of the espionage laws U.S. Code Title 18, Sections 793, 794, and 798. The law prohibits its transmission or the revelation of its contents in any manner to an unauthorized person, as well as its use in any manner prejudicial to the safety or interest of the United States or for the benefit of any foreign government to the detriment of the United States. It is to be seen only by U.S. Personnel especially indoctrinated and authorized to receive TALENT information. Its security must be maintained in accordance with TALENT regulations.

Published and Disseminated by CENTRAL INTELLIGENCE AGENCY Photographic Intelligence Center

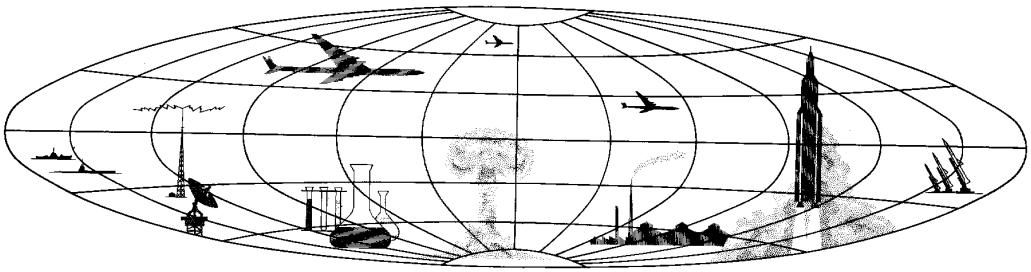

NOFORN
Approved For Release 2000/06/01 : CIA-RDP89B00551R000900100018-2

TOP SECRET-CHESS
NOFORN

Approved For Release 2000/06/01 : CIA-RDP89B00551R000900100018-2

MISSION COVERAGE PLOTS

MISSION G3045

23 APRIL 1961

PIC/MCP-12/61

June 1961

Published and Disseminated by

CENTRAL INTELLIGENCE AGENCY

PHOTOGRAPHIC INTELLIGENCE CENTER

TOP SECRET-CHESS
NOFORN

Approved For Release 2000/06/01 : CIA-RDP89B00551R000900100018-2

Approved For Release 2000/06/01 : CIA-RDP89B00551R000900100018-2

PREFACE

This publication contains the geographic location plots of the photography on Mission G 3045, dated 23 April 1961. These plots are presented on a WAC format that has been reduced for convenience to approximately 60 percent of the original size. There are four plot sheets in this publication, arranged in ascending order by Control Number.

The flight-line index on page iii indicates the approximate track of Mission G 3045.

TABLE OF CONTENTS

Mission Flight-Line Index . . . . . Page iii

PIC/P209-61 . . . . . WAC 587
PIC/P210-61 . . . . . WAC 586
PIC/P211-61 . . . . . WAC 585
PIC/P212-61 . . . . . WAC 586

Approved For Release 2000/06/01 : CIA-RDP89B00551R000900100018-2

Approved For Release 2000/06/01 : CIA-RDP89B00551R000900100018-2

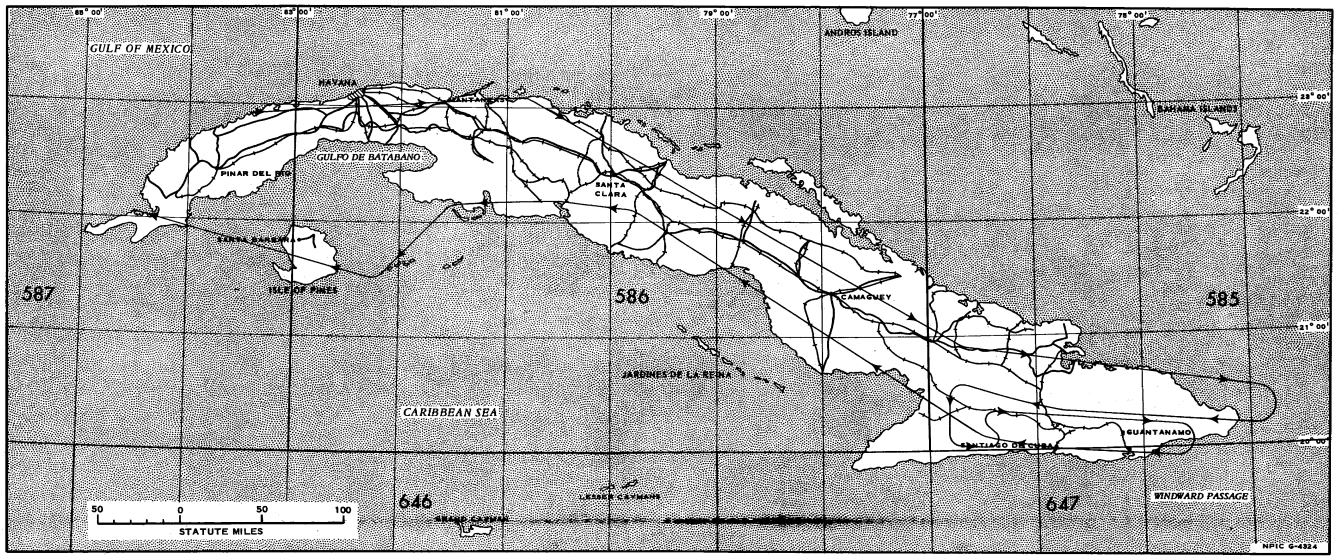

MISSION FLIGHT-LINE INDEX. This map shows the approximate track of MISSION G 3045

Approved For Release 2000/06/01 : CIA-RDP89B00551R000900100018-2

Approved For Release 2000/06/01 : CIA-RDP89B00551R000900100018-2

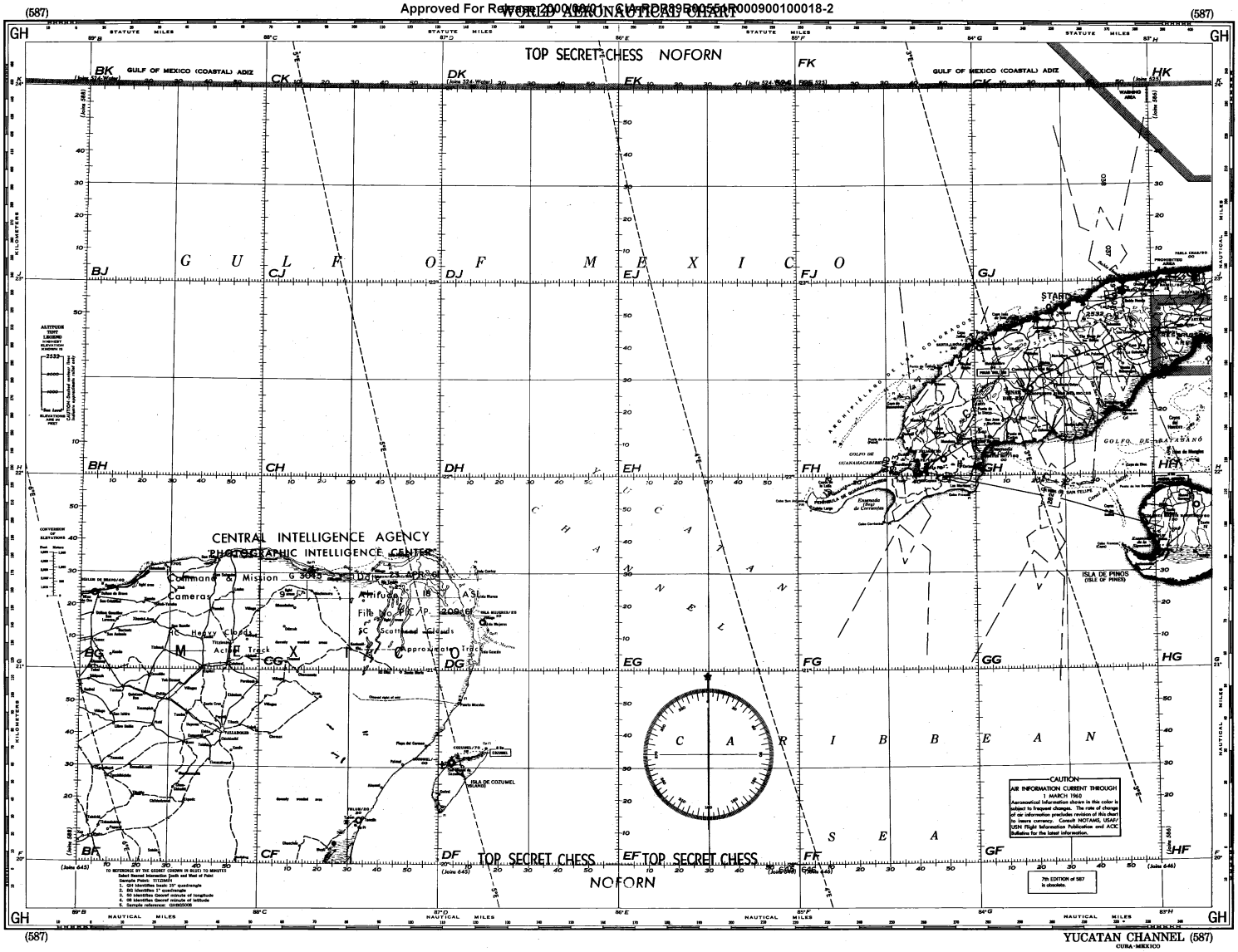

Approved For Release 2000/06/01 : CIA-RDP89B00551R000900100018-2

(586) WORLD AERONAUTICAL CHART (586)

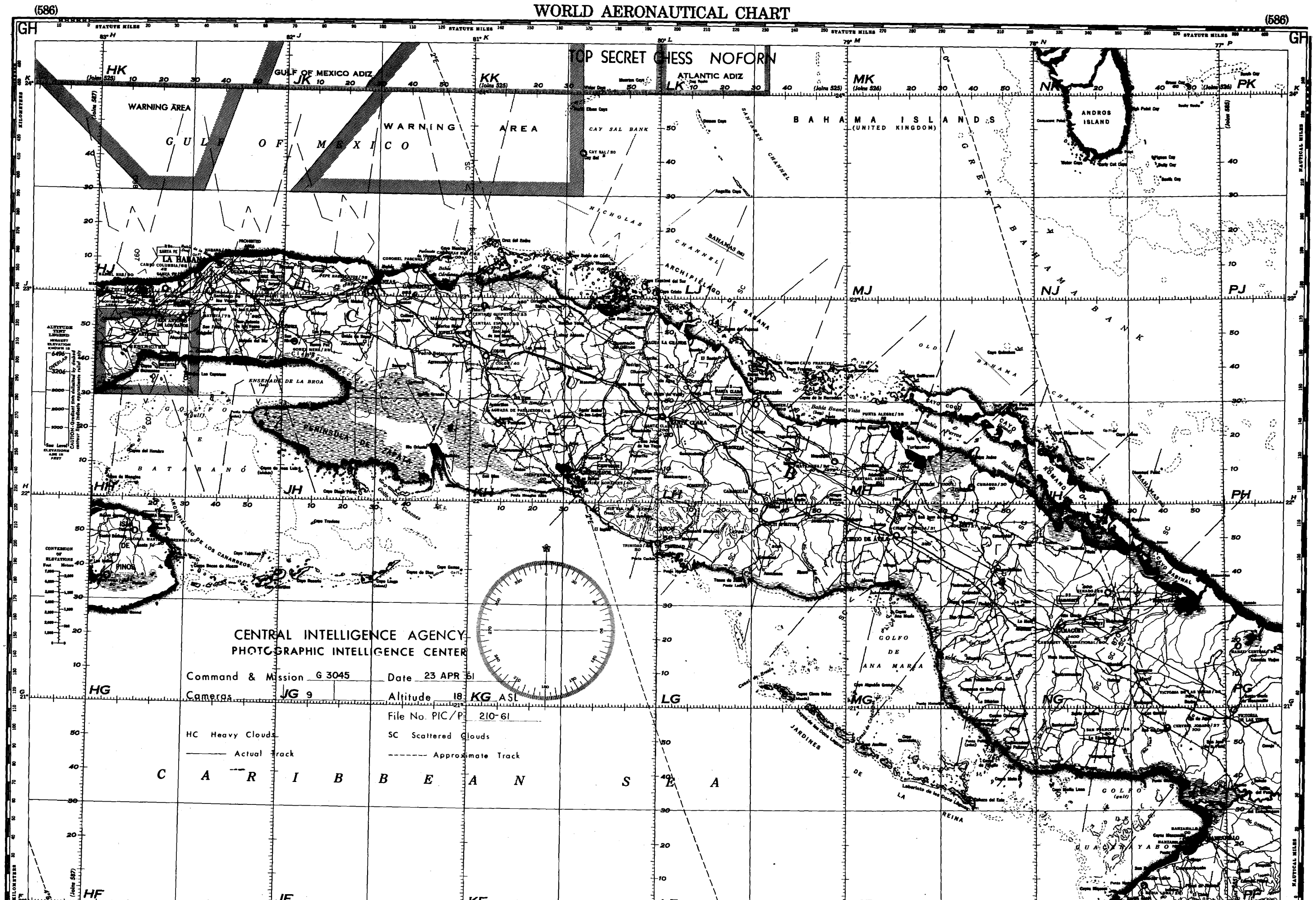

(586) GULF OF GUACANAYABO (586)
BAHAMA ISLANDS-CUBA

Approved For Release 2000/06/01 : CIA-RDP89B00551R000900100018-2

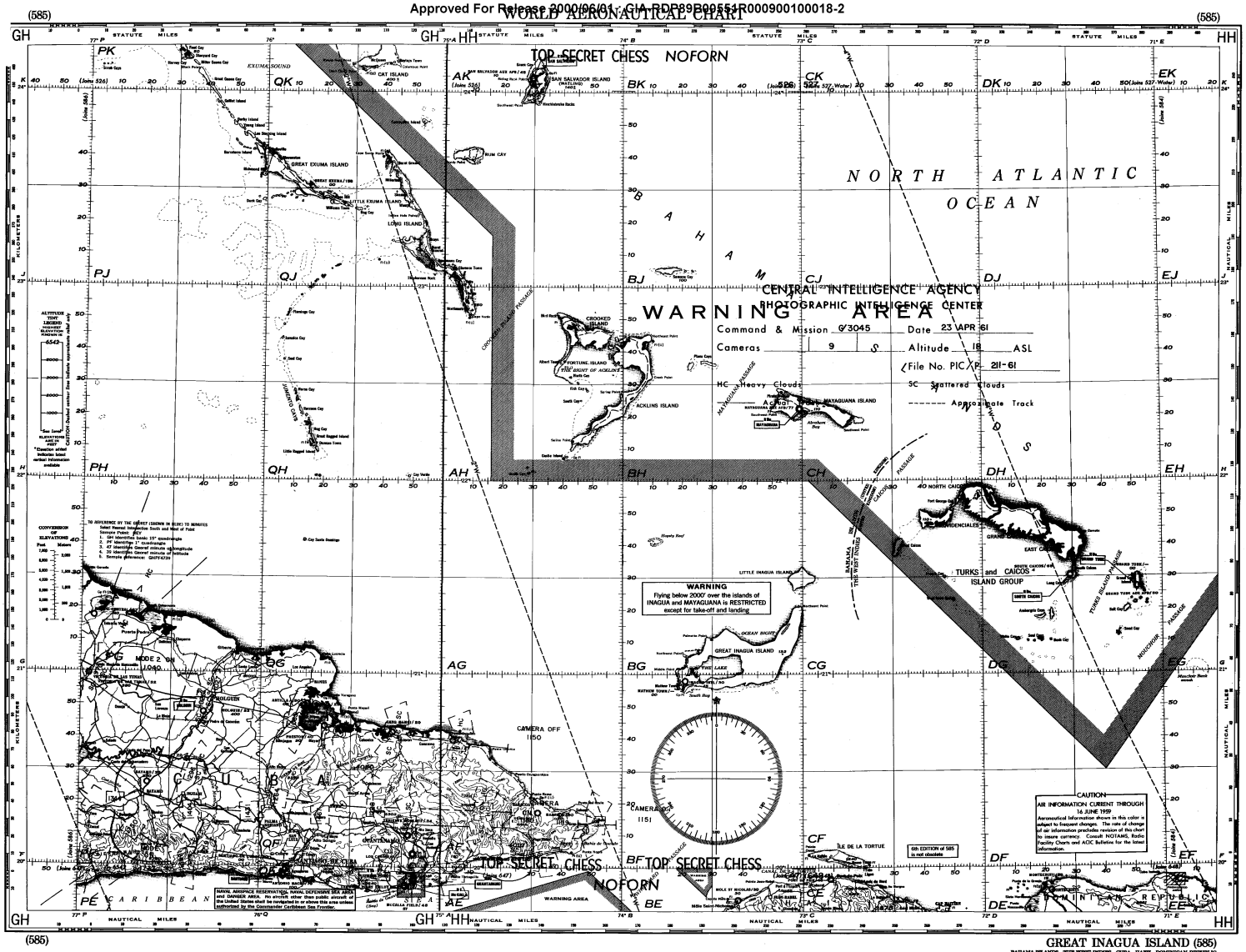

Approved For Release 2000/06/01 : CIA-RDP89B00551R000900100018-2

Approved For Release 2000/06/01 : CIA-RDP89B00551R000900100018-2

WORLD AERONAUTICAL CHART

(586)

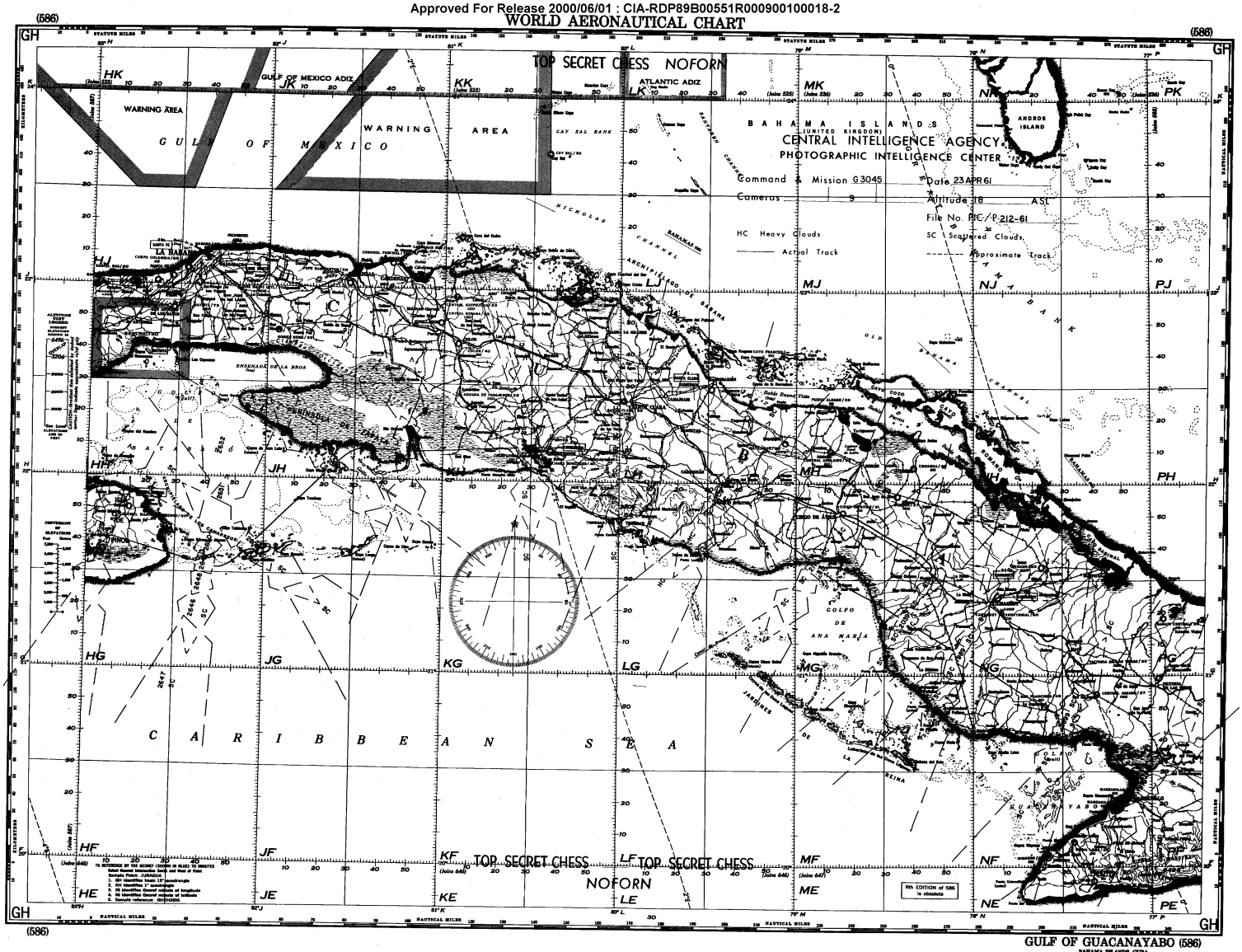

(586)

GULF OF GUACANAYABO (586)

BAHAMA ISLANDS-CUBA

Approved For Release 2000/06/01 : CIA-RDP89B00551R000900100018-2

Approved For Release 2000/06/01 : CIA-RDP89B00551R000900100018-2
TOP SECRET
NOFORN

NOFORN

Approved For Release 2000/06/01 : CIA-RDP89B00551R000900100018-2