Approved For Release 2000/04/18 : CIA-RDP89B00551R001000270001-0

Copy 4
10 Pages

PIC/MCP-2/60
December 1960

MISSION COVERAGE PLOTS

MISSION G 3003

27 NOVEMBER 1960

CIA

This Document Contains Codeword Material

Handle Via Control Only

WARNING

This document contains classified information affecting the national security of the United States within the meaning of the espionage laws U.S. Code Title 18, Sections 793, 794, and 798. The law prohibits its transmission or the revelation of its contents in any manner to an unauthorized person, as well as its use in any manner prejudicial to the safety or interest of the United States or for the benefit of any foreign government to the detriment of the United States. It is to be seen only by U.S. Personnel especially indoctrinated and authorized to receive TALENT information. Its security must be maintained in accordance with TALENT regulations.

Published and Disseminated by CENTRAL INTELLIGENCE AGENCY Photographic Intelligence Center



Approved For Release 2000/04/18 : CIA-RDP89B00551R001000270001-0

Approved For Release 2000/04/18 : CIA-RDP89B00551R001000270001-0

TOP SECRET - ZEBUB

MISSION COVERAGE PLOTS

MISSION G 3003

27 NOVEMBER 1960

PIC/MCP-2/60
December 1960

Published and Disseminated by
CENTRAL INTELLIGENCE AGENCY
PHOTOGRAPHIC INTELLIGENCE CENTER

TOP SECRET - ZEBUB

Approved For Release 2000/04/18 : CIA-RDP89B00551R001000270001-0

Approved For Release 2000/04/18 : CIA-RDP89B00551R001000270001-0

PREFACE

This publication contains the geographic location plots of the photography on Mission G 3003, dated 27 November 1960. These plots are presented on a WAC format that has been reduced for convenience to approximately 60 percent of the original size. There are seven plots in this publication, arranged in ascending order by Control Number.

The flight-line index on page iii indicates the general area covered by Mission G 3003.

TABLE OF CONTENTS

Mission flight-line index . . . . . Page iii

PIC/P843-60 . . . . . WAC 587
PIC/P844-60 . . . . . WAC 586
PIC/P845-60 . . . . . WAC 586
PIC/P846-60 . . . . . WAC 587
PIC/P847-60 . . . . . WAC 586
PIC/P848-60 . . . . . WAC 586
PIC/P849-60 . . . . . WAC 587

Approved For Release 2000/04/18 : CIA-RDP89B00551R001000270001-0

Approved For Release 2000/04/18 : CIA-RDP89B00551R001000270001-0

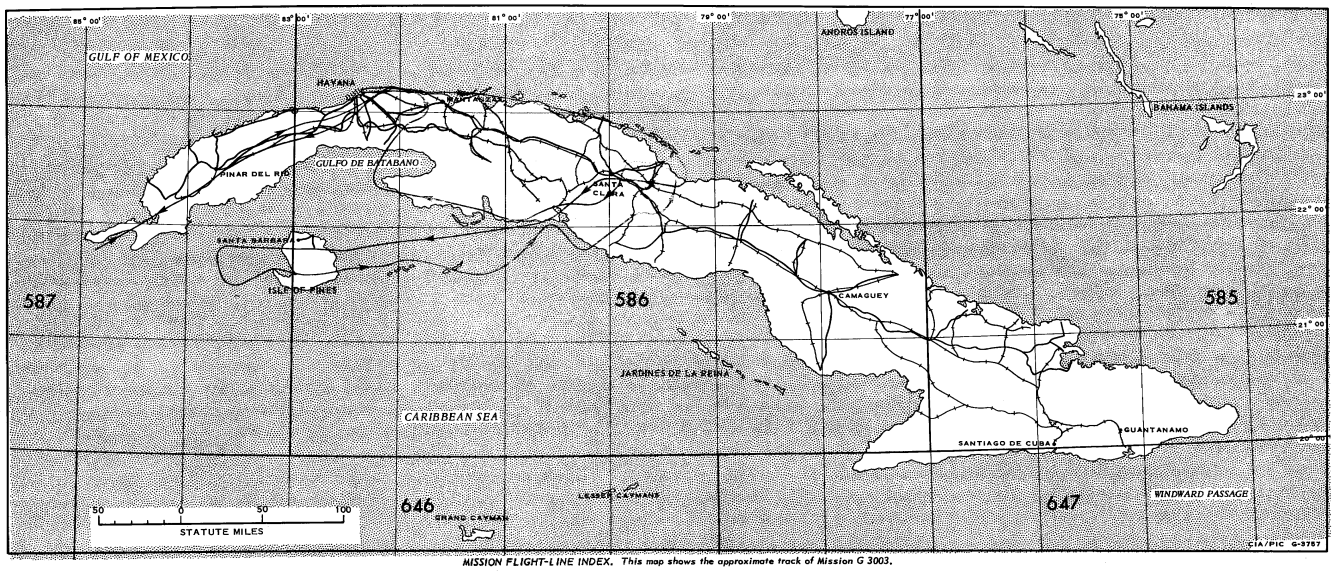

MISSION FLIGHT-LINE INDEX. This map shows the approximate track of Mission G 3003.

Approved For Release 2000/04/18 : CIA-RDP89B00551R001000270001-0

Approved For Release 2000/04/18 : CIA-RDP89B00551R001000270001-0

WORLD AERONAUTICAL CHART

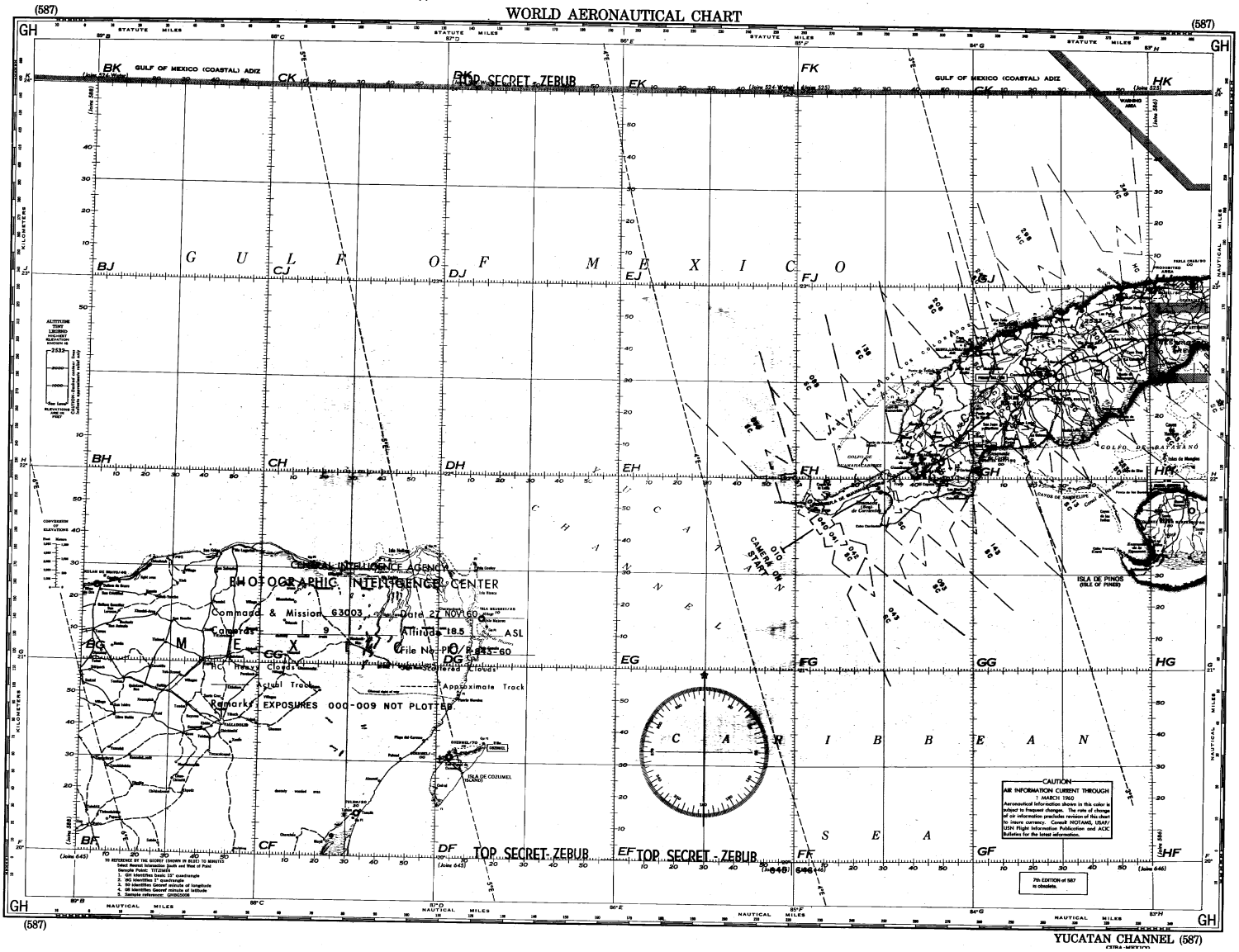

YUCATAN CHANNEL (587)

Approved For Release 2000/04/18 : CIA-RDP89B00551R001000270001-0

Approved For Release 2000/04/18 : CIA-RDP89B00551R001000270001-0

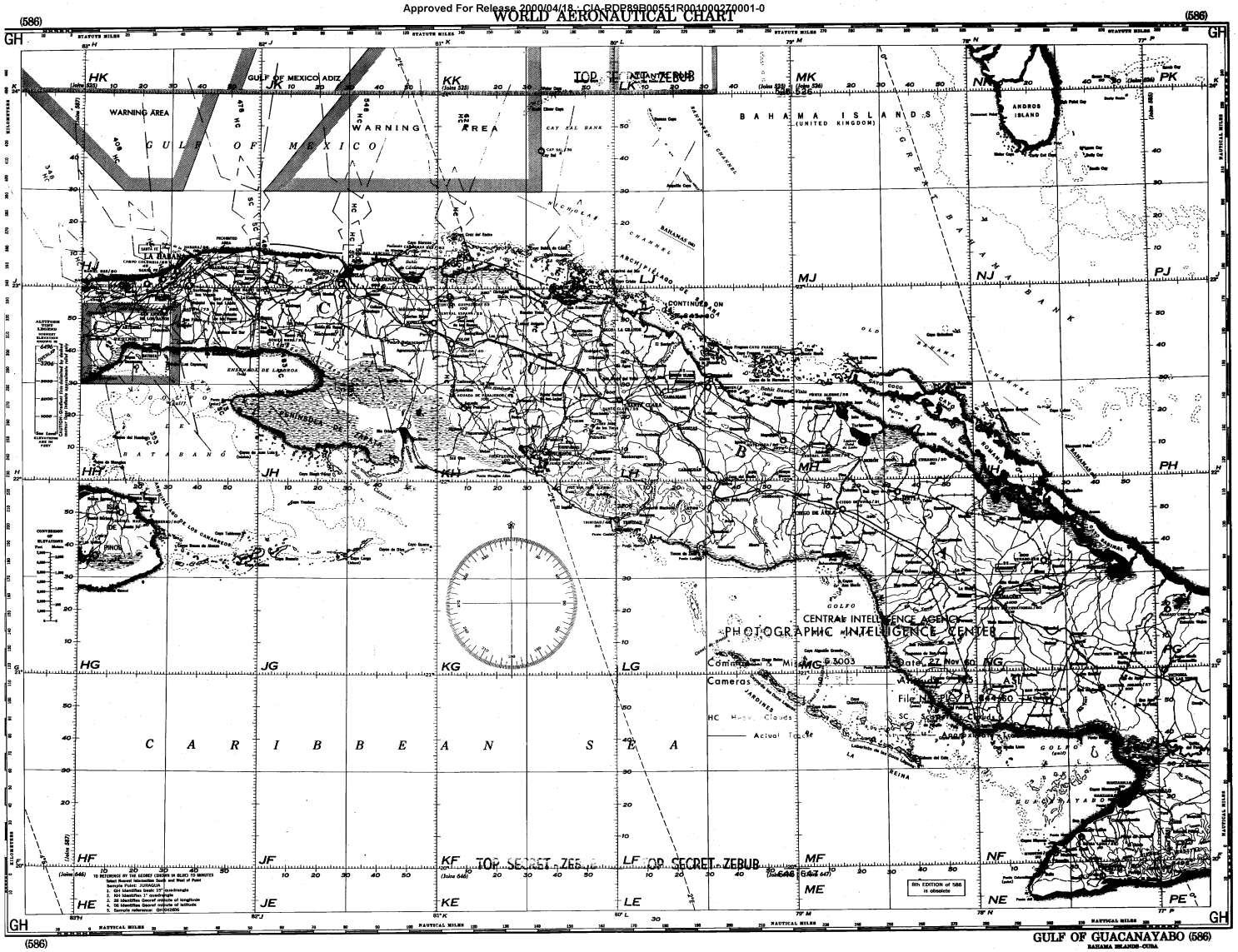

Approved For Release 2000/04/18 : CIA-RDP89B00551R001000270001-0

Approved For Release 2000/04/18 : CIA-RDP89B00551R001000270001-0

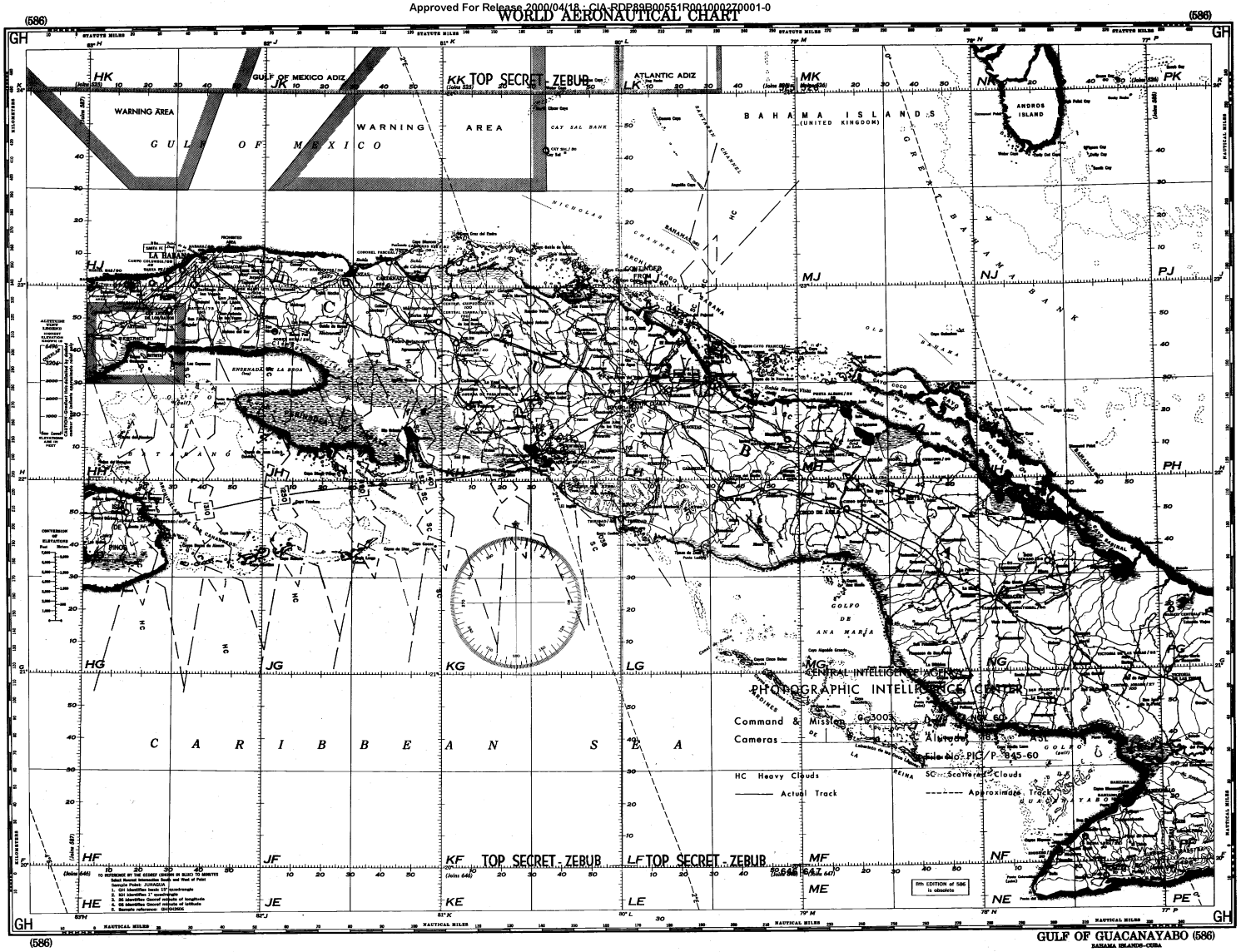

Approved For Release 2000/04/18 : CIA-RDP89B00551R001000270001-0

Approved For Release 2000/04/18 : CIA-RDP89B00551R001000270001-0

(587)

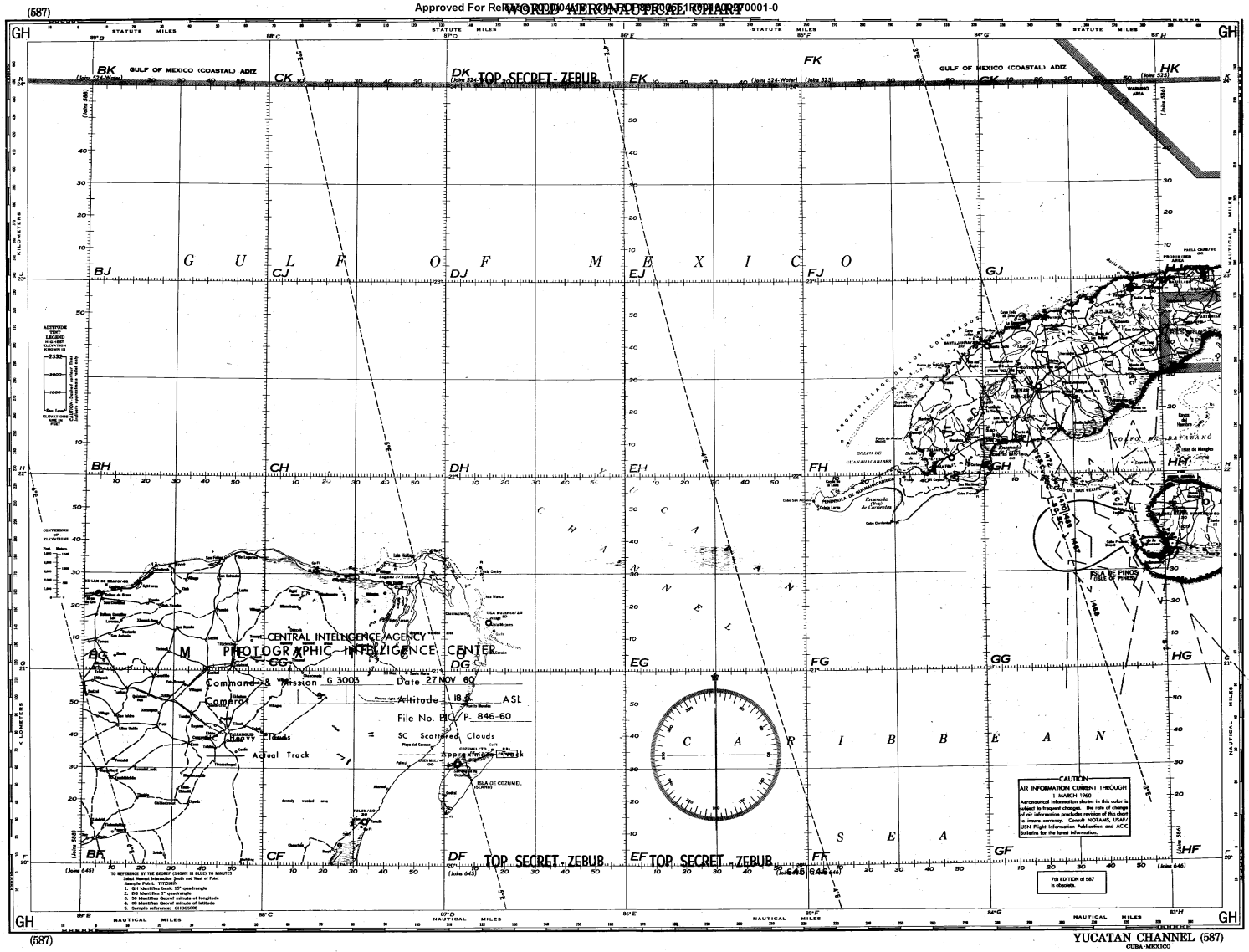

(587)

YUCATAN CHANNEL (587)
CUBA-MEXICO

Approved For Release 2000/04/18 : CIA-RDP89B00551R001000270001-0

Approved For Release 2000/04/18 : CIA-RDP89B00551R001000270001-0

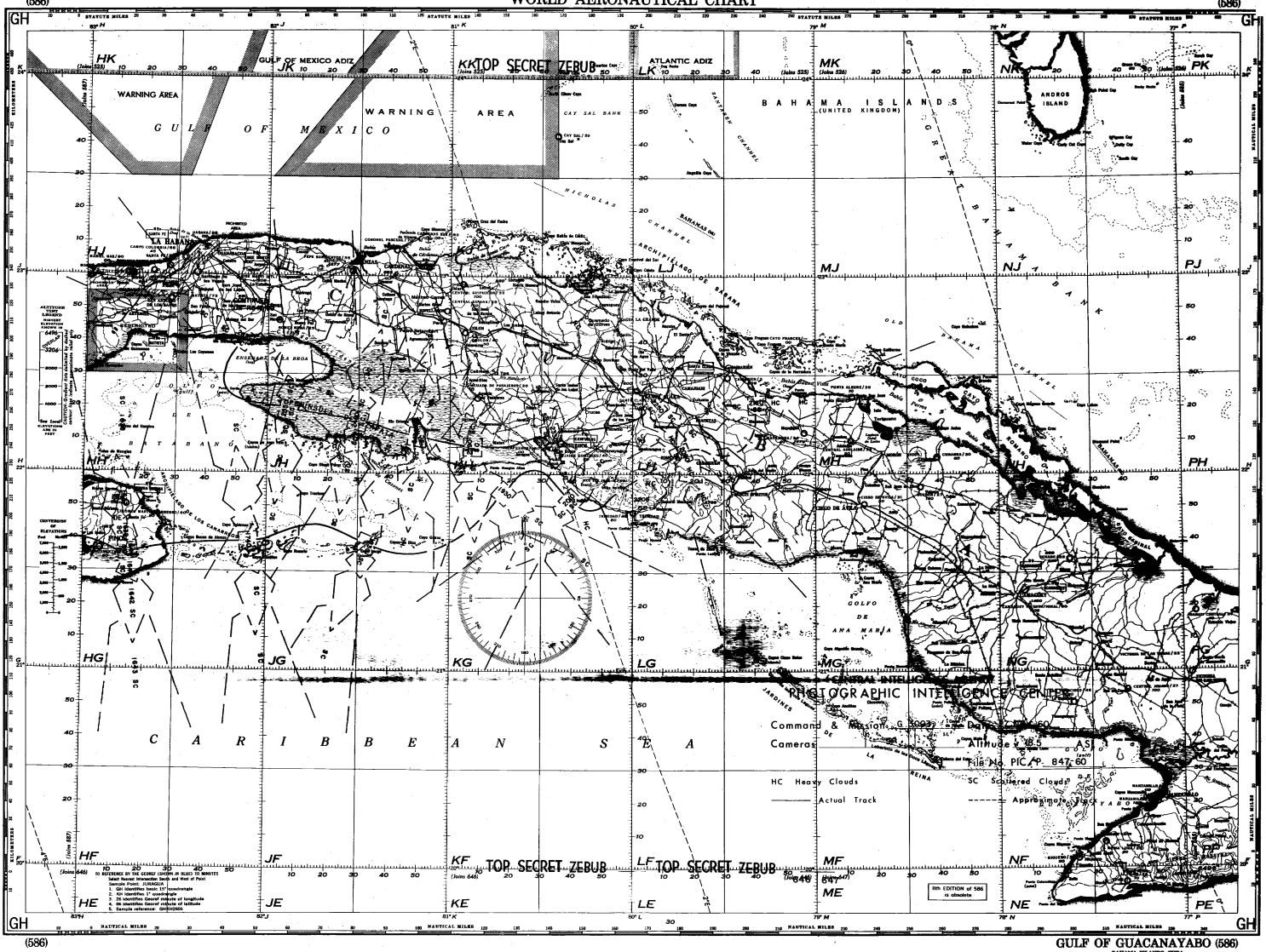

Approved For Release 2000/04/18 : CIA-RDP89B00551R001000270001-0

Approved For Release 2000/04/18 : CIA-RDP89B00551R001000270001-0

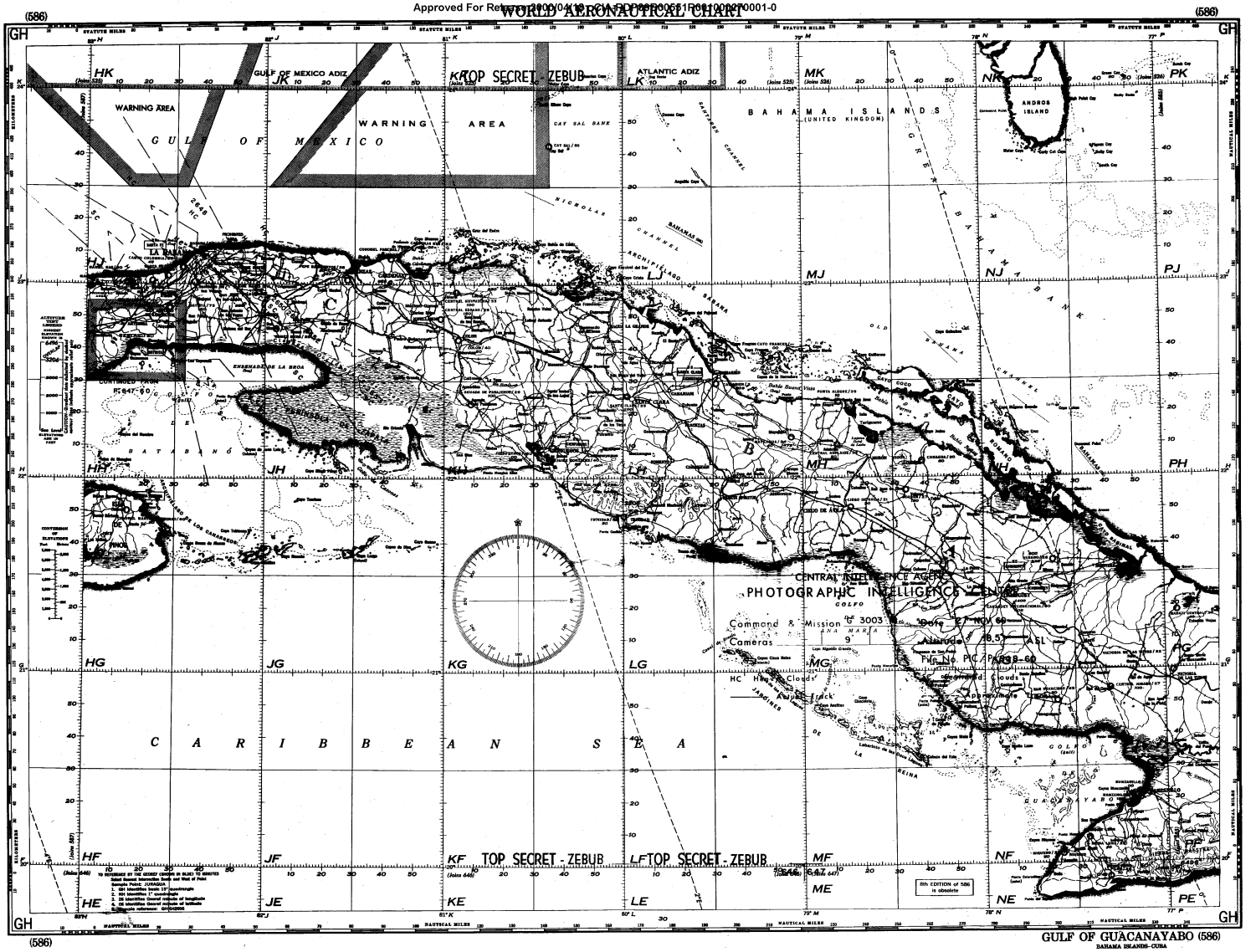

Approved For Release 2000/04/18 : CIA-RDP89B00551R001000270001-0

Approved For Release 2000/04/18 : CIA-RDP89B00551R001000270001-0

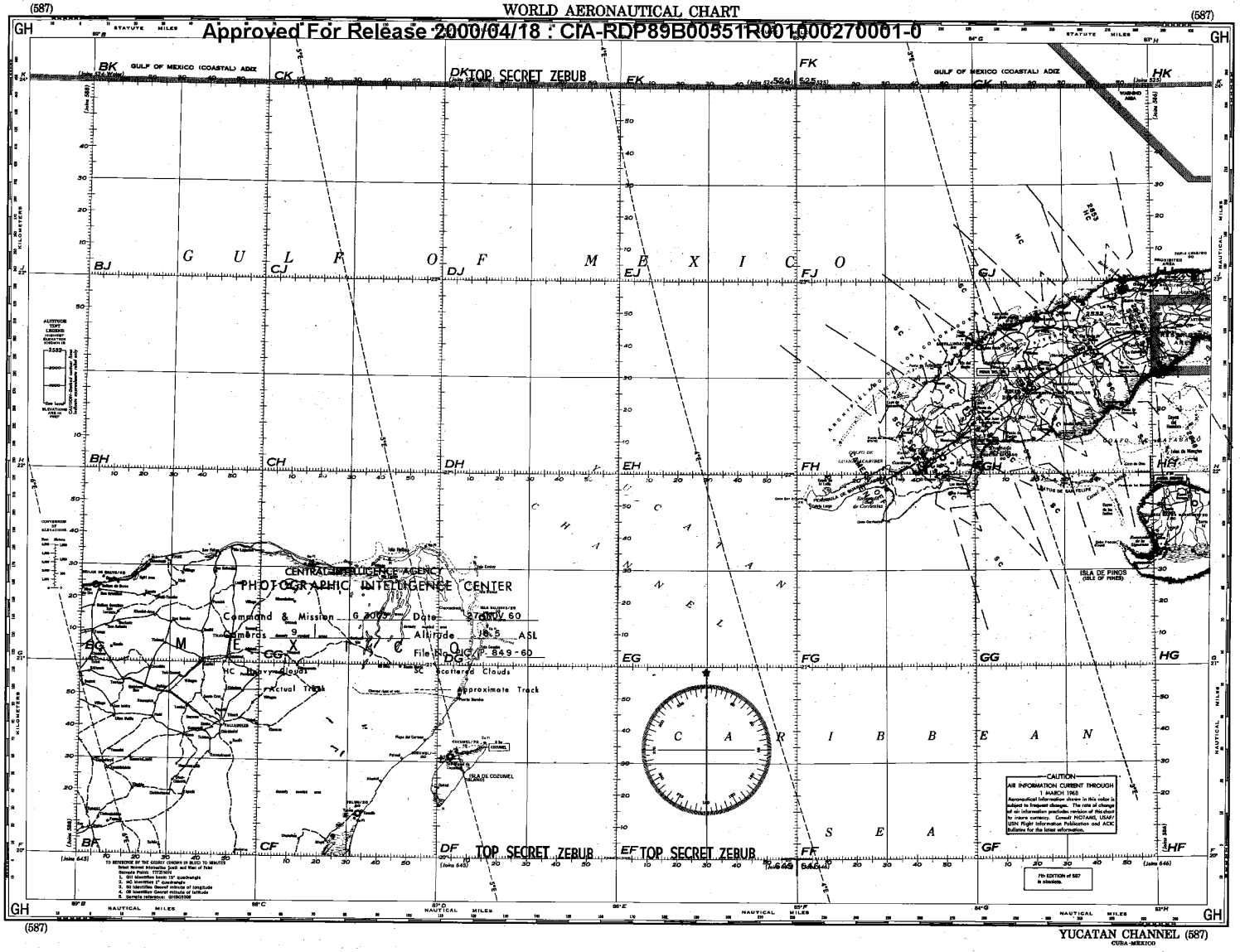

Approved For Release 2000/04/18 : CIA-RDP89B00551R001000270001-0

Approved For Release 2000/04/18 : CIA-RDP89B00551R001000270001-0

TOP SECRET

Z

Z

TALENT

TOP SECRET

Approved For Release 2000/04/18 : CIA-RDP89B00551R001000270001-0