Copy 4
11 Pages

Approved For Release 2000/06/01 : CIA-RDP89B00569R000100060018-9

PIC/MCP-6/61
March 1961

MISSION COVERAGE PLOTS

MISSION G3025

16 JANUARY 1961

CIA

Handle Via Control Only

WARNING

This document contains classified information affecting the national security of the United States within the meaning of the espionage laws U.S. Code Title 18, Sections 793, 794, and 798. The law prohibits its transmission or the revelation of its contents in any manner to an unauthorized person, as well as its use in any manner prejudicial to the safety or interest of the United States or for the benefit of any foreign government to the detriment of the United States. It is to be seen only by U.S. Personnel especially indoctrinated and authorized to receive TALENT information. Its security must be maintained in accordance with TALENT regulations.

Published and Disseminated by CENTRAL INTELLIGENCE AGENCY Photographic Intelligence Center



Approved For Release 2000/06/01 : CIA-RDP89B00569R000100060018-9

Approved For Release 2000/06/01 : CIA-RDP89B00569R000100060018-9

MISSION COVERAGE PLOTS

MISSION G 3025

16 JANUARY 1961

PIC/MCP-6/61
March 1961

Published and Disseminated by
CENTRAL INTELLIGENCE AGENCY
PHOTOGRAPHIC INTELLIGENCE CENTER

Approved For Release 2000/06/01 : CIA-RDP89B00569R000100060018-9

Approved For Release 2000/06/01 : CIA-RDP89B00569R000100060018-9

PREFACE

This publication contains the geographic location plots of the photography on Mission G 3025, dated 16 January 1961. These plots are presented on a WAC format that has been reduced for convenience to approximately 60 percent of the original size. There are eight plot sheets in this publication, arranged in ascending order by Control Number.

The flight-line index on page iii indicates the approximate track of Mission G 3025.

TABLE OF CONTENTS

Mission flight-line index . . . . . Page iii

PIC/P44-61 . . . . . WAC 617
PIC/P45-61 . . . . . WAC 616
PIC/P46-61 . . . . . WAC 616
PIC/P47-61 . . . . . WAC 615
PIC/P48-61 . . . . . WAC 616
PIC/P49-61 . . . . . WAC 617
PIC/P50-61 . . . . . WAC 738
PIC/P51-61 . . . . . WAC 737

Approved For Release 2000/06/01 : CIA-RDP89B00569R000100060018-9

Approved For Release 2000/06/01 : CIA-RDP89B00569R000100060018-9

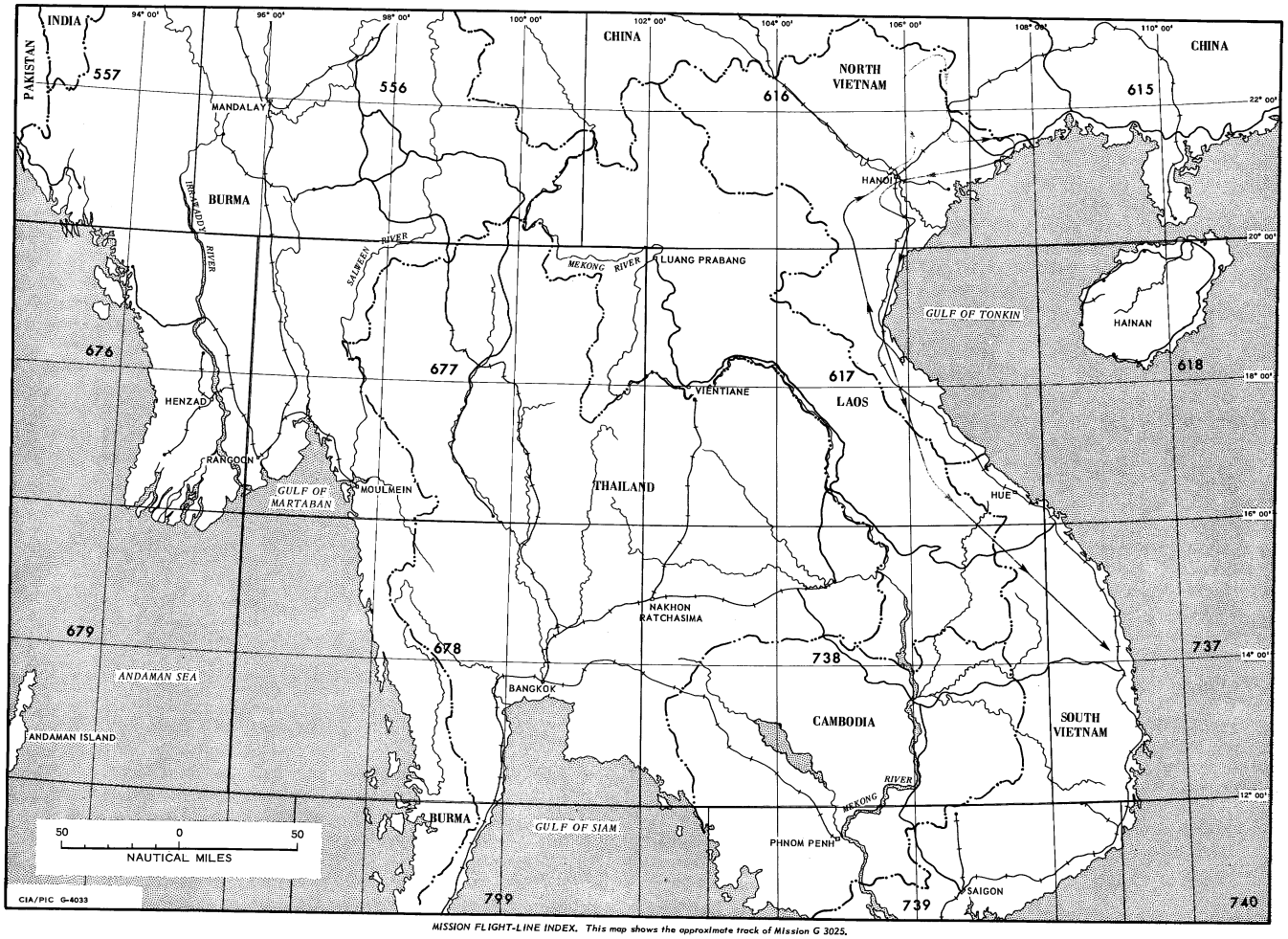

MISSION FLIGHT-LINE INDEX. This map shows the approximate track of Mission G 3025.

Approved For Release 2000/06/01 : CIA-RDP89B00569R000100060018-9

Consult Notams, Radio Facility Charts and ACIC Bulletins for the latest information affecting this chart.

WORLD AERONAUTICAL CHART

Approved For Release 2000/06/01 : CIA-RDP89B00569R000100060018-9

TOP SECRET CHESS

Lambert Conformal Conic Projection
Standard Parallels 16°40' and 19°20'

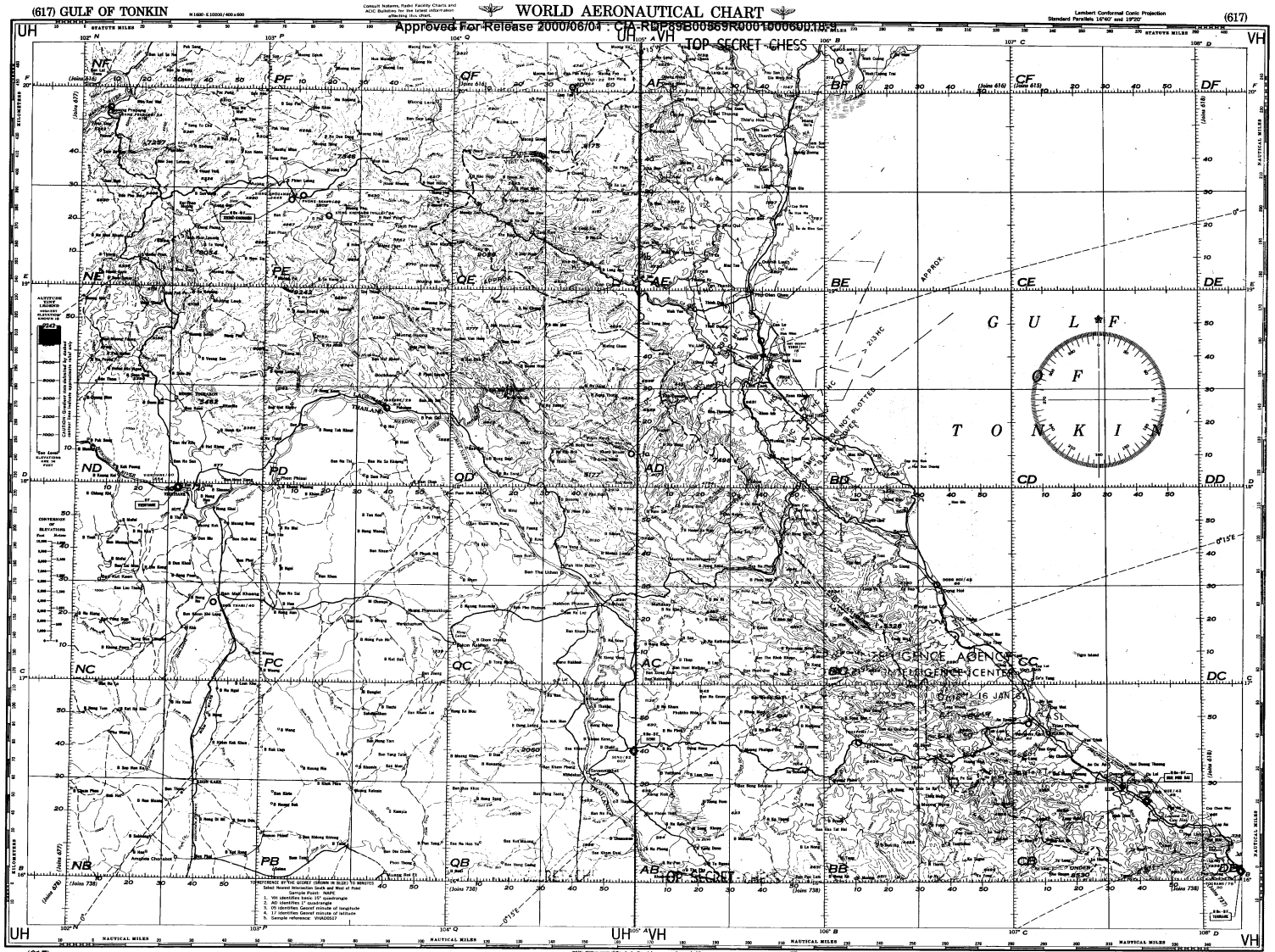

TO REFERENCE BY THE GEORGE (GEORGE IN BLUE) TO MINUTES
Select Nearest Intersection South and West of Point
Sample Point: NAPE
1. VH identifies basic 15° quadrangle
2. AD identifies 1° quadrangle
3. DD identifies Georef minute of longitude
4. 17 identifies Georef minute of latitude
5. Sample reference: VHAD5517

Lines of equal magnetic variation for 1950
Annual rate of change: 2' increase for easterly variation; 1' decrease for westerly variation

NOTE: Military users of this chart will mark hence corrections and additions which come to their attention and read direct to "GEAF AERONAUTICAL CHART AND INFORMATION SERVICE, WASHINGTON 25, D. C."

Lithographed by W. F. — 342 OF ACIC 8/57
Consult Notams, Radio Facility Charts and ACIC Bulletins for the latest information affecting this chart.

N 1600-E 10200/400 x 600

6th EDITION Revised
AIR INFO CURRENT MAY 1954

(617)

GULF OF TONKIN (617)
LAOS-THAILAND-VIET NAM

Approved For Release 2000/06/01 : CIA-RDP89B00569R000100060018-9

Approved For Release 2000/06/01 : CIA-RDP89B00569R000100060018-9

(616) RED RIVER

WORLD AERONAUTICAL CHART

(616)

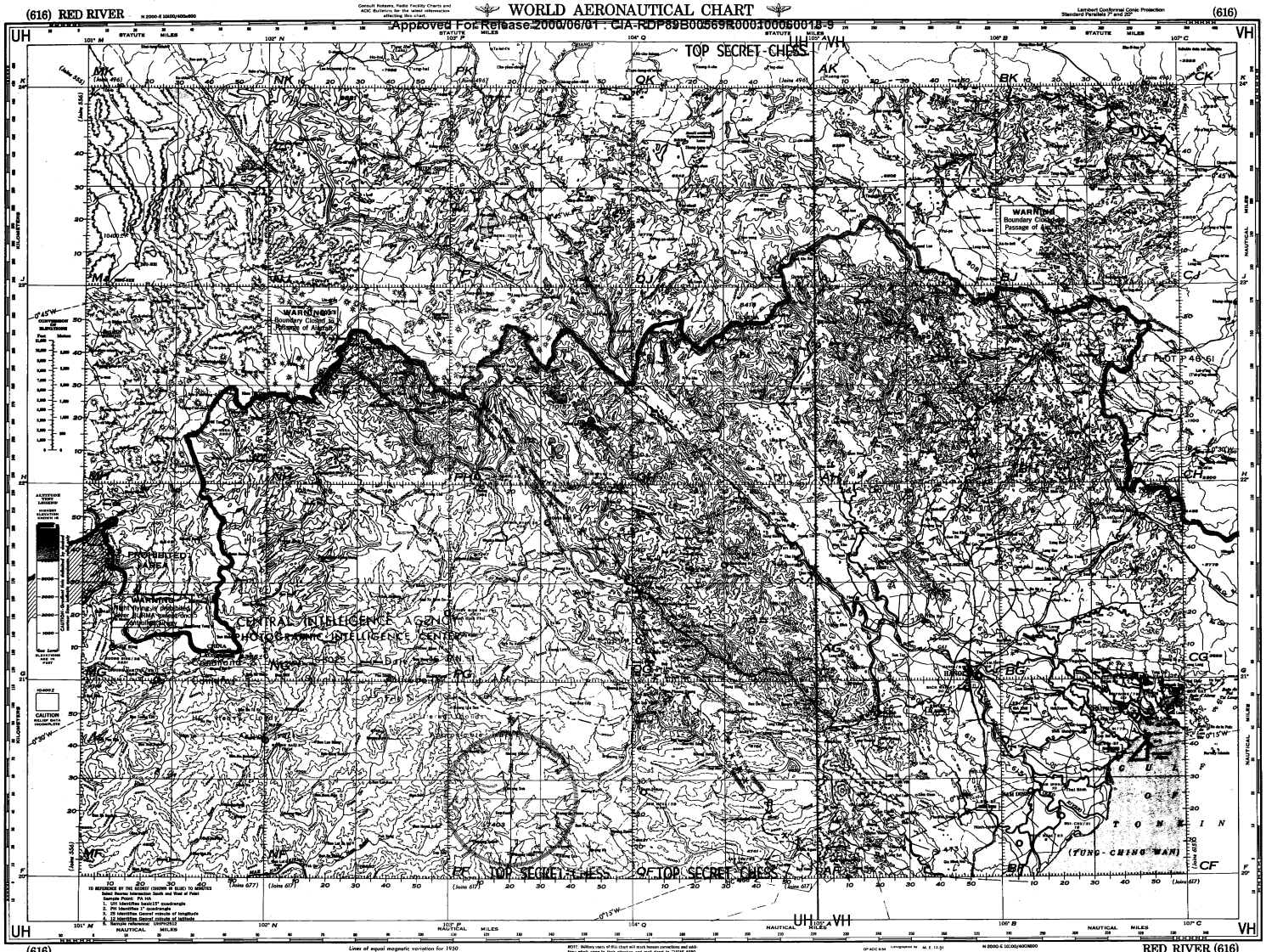

(616)

Lines of equal magnetic variation for 1950
Annual rate of change 1' decrease

RED RIVER (616)
BURMA-CHINA-LAOS-VIET NAM

Approved For Release 2000/06/01 : CIA-RDP89B00569R000100060018-9

Approved For Release 2000/06/01 : CIA-RDP89B00569R000100060018-9

(616) RED RIVER

WORLD AERONAUTICAL CHART

TOP SECRET CHESS

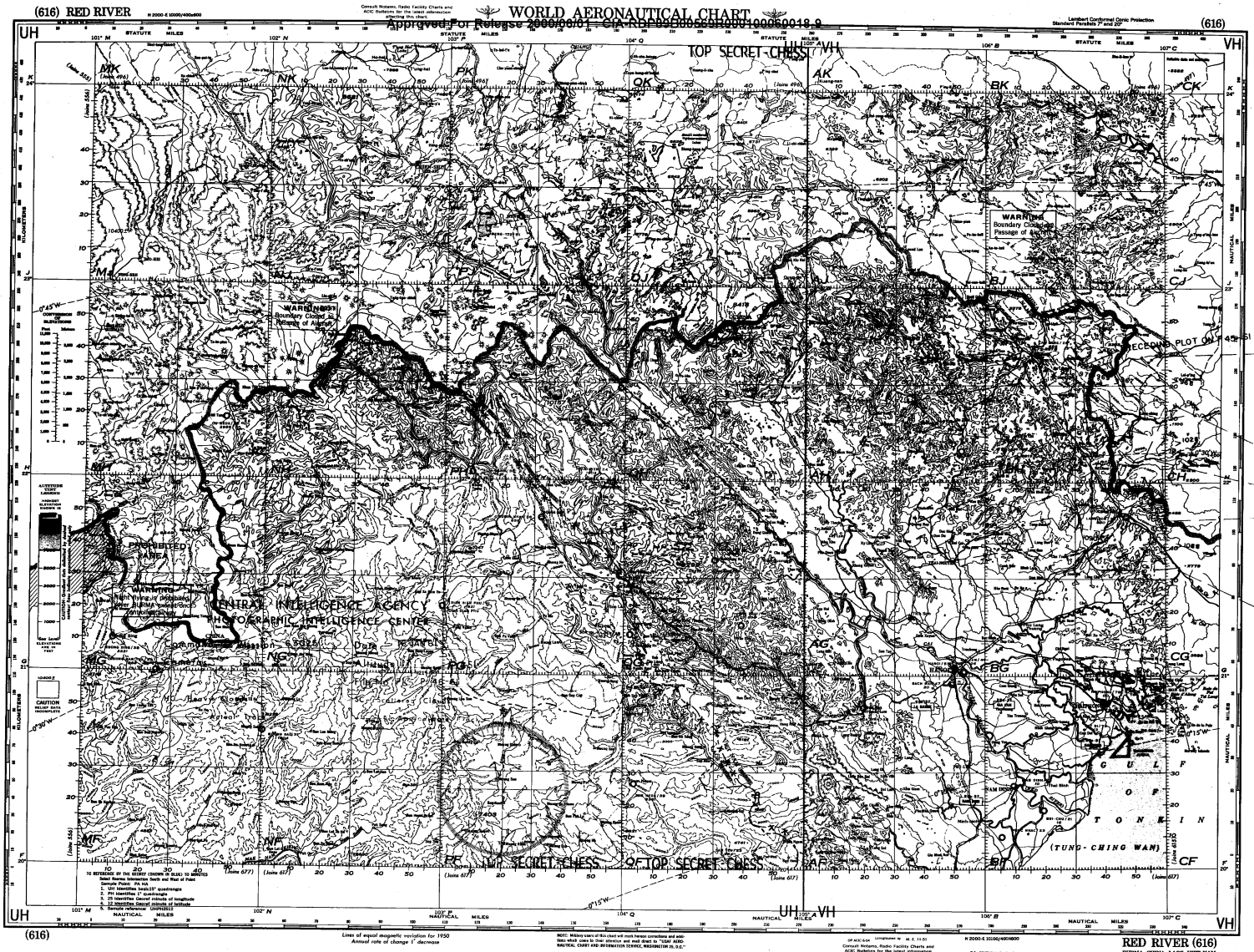

(616)

Lines of equal magnetic variation for 1950
Annual rate of change 1' decrease

RED RIVER (616)
BURMA–CHINA–LAOS–VIET NAM

Approved For Release 2000/06/01 : CIA-RDP89B00569R000100060018-9

WORLD AERONAUTICAL CHART

Approved For Release 2000/06/01 : CIA-RDP89B00569R000100060018-9

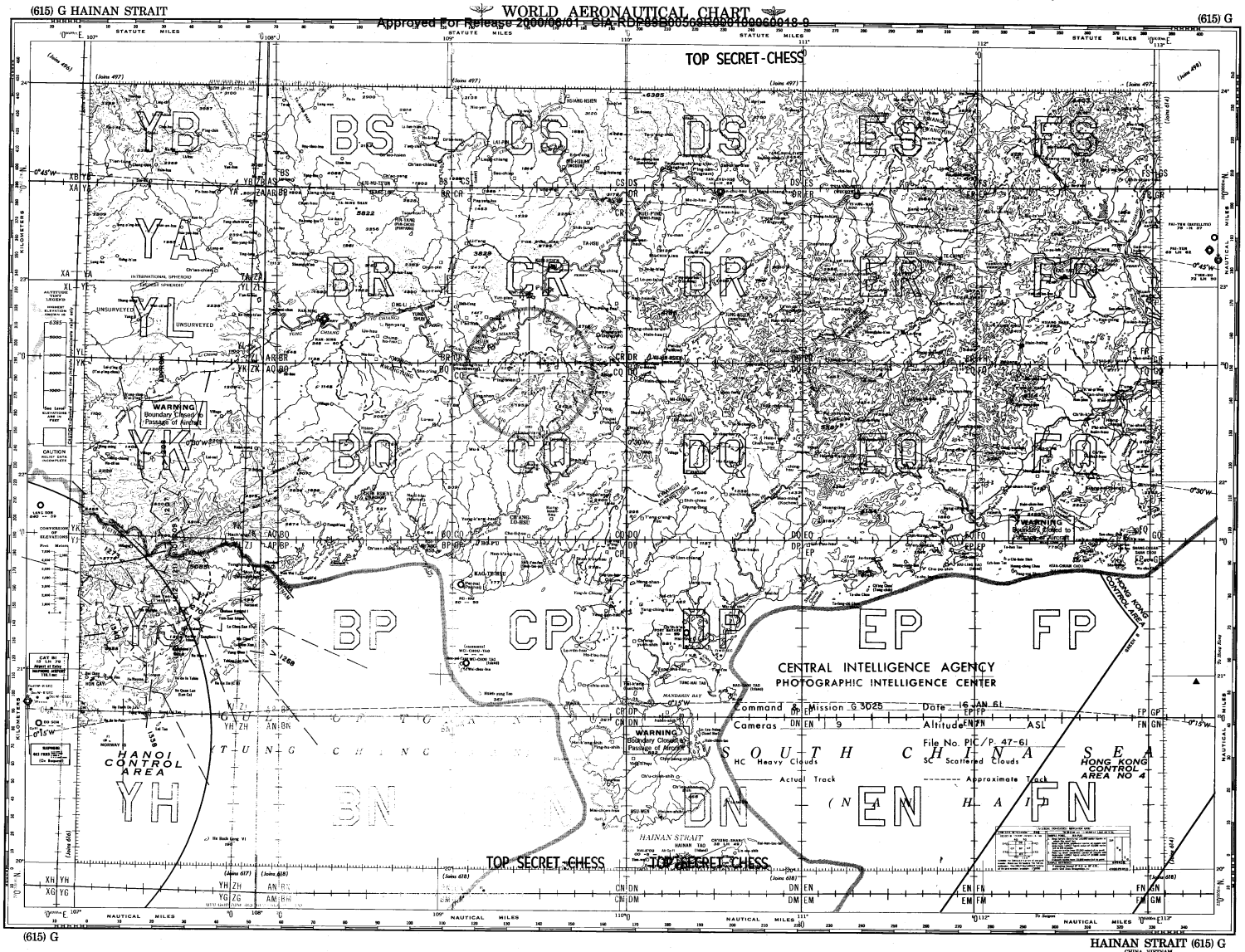

Approved For Release 2000/06/01 : CIA-RDP89B00569R000100060018-9

Approved For Release 2000/06/01 : CIA-RDP89B00569R000100060018-9

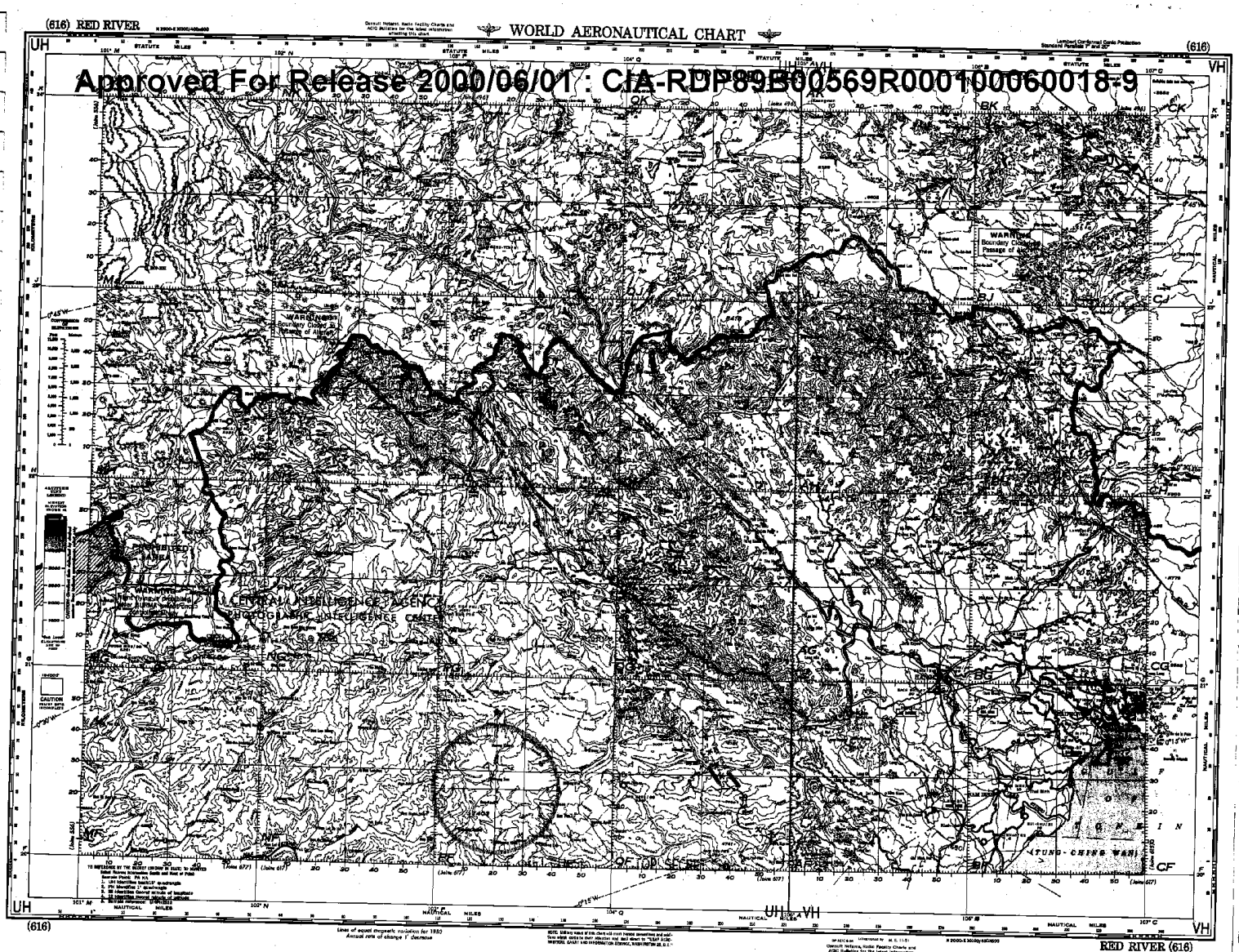

Approved For Release 2000/06/01 : CIA-RDP89B00569R000100060018-9

Approved For Release 2000/06/01 : CIA-RDP89B00569R000100060018-9

(738)

WORLD AERONAUTICAL CHART

TOP SECRET-CHESS

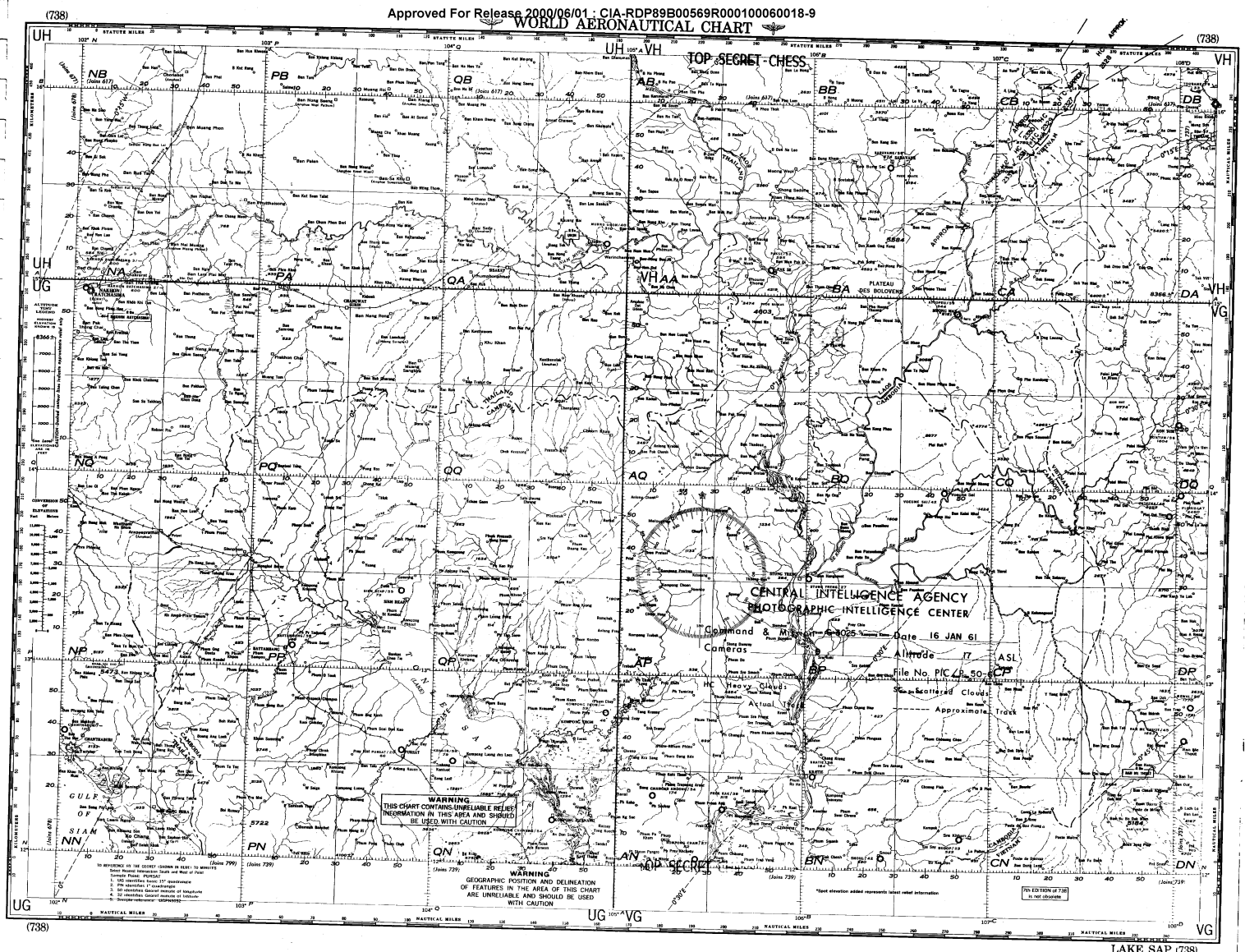

(738)

Approved For Release 2000/06/01 : CIA-RDP89B00569R000100060018-9

Approved For Release 2000/06/01 : CIA-RDP89B00569R000100060018-9

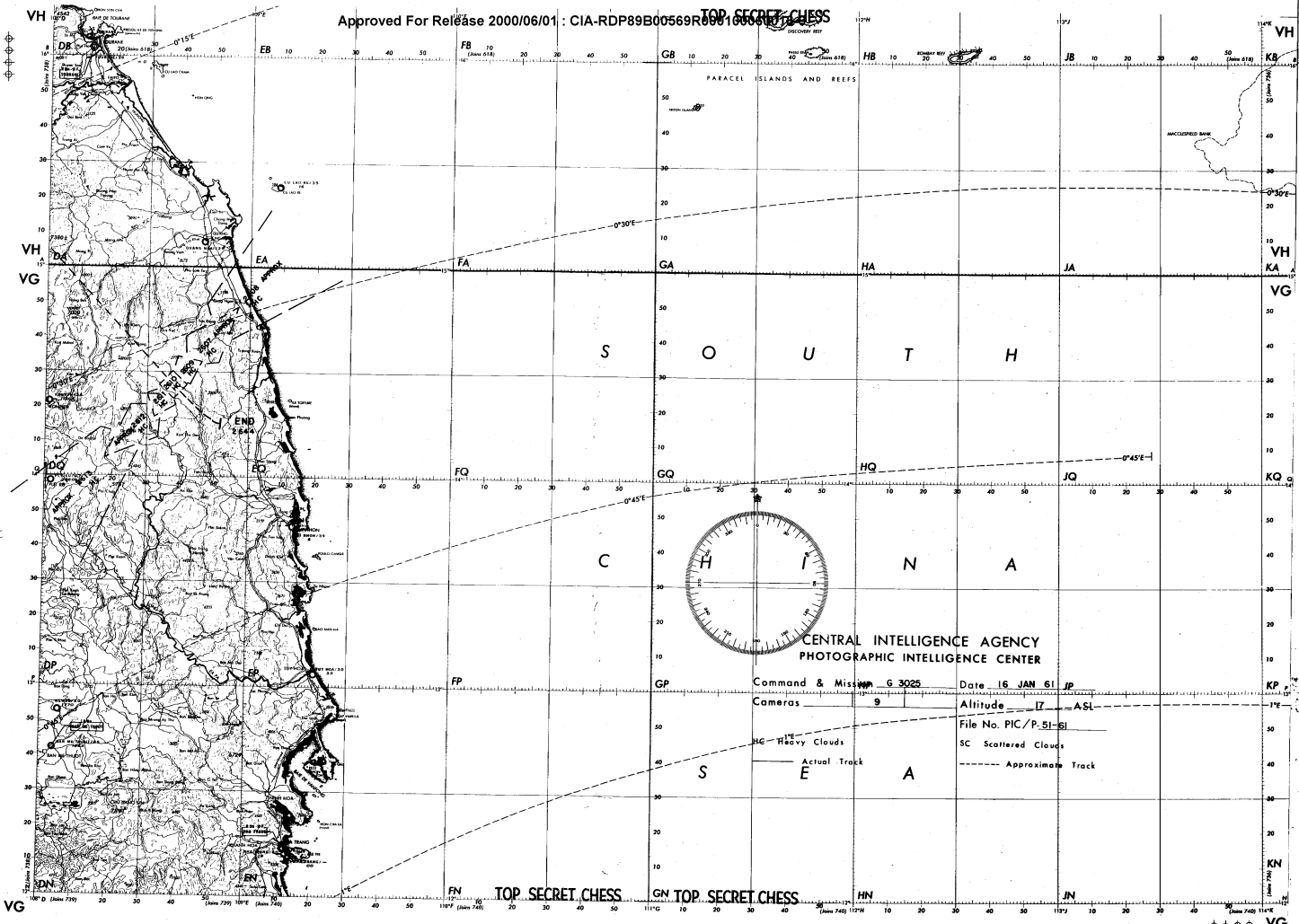

737

PUBLISHED BY THE AERONAUTICAL CHART AND INFORMATION CENTER, AIR PHOTOGRAPHIC AND CHARTING SERVICE, (MATS) UNITED STATES AIR FORCE, ST. LOUIS 18, MO.

Lambert Conformal Conic Projection
Standard Parallels 12° 40' and 15° 20'

WORLD AERONAUTICAL CHART

CAPE VARELLA
VIETNAM
737

Approved For Release 2000/06/01 : CIA-RDP89B00569R000100060018-9

Approved For Release 2000/06/01 : CIA-RDP89B00569R000100060018-9

Approved For Release 2000/06/01 : CIA-RDP89B00569R000100060018-9