Approved For Release 2000/04/18 : CIA-RDP89B00569R000100220045-1

Copy 9
9 Pages

NPIC/MCP-4/62
March 1962

MISSION COVERAGE PLOTS

MISSION G 3065

2 FEBRUARY 1962

Handle Via TALENT Control Only

WARNING

This document contains classified information affecting the national security of the United States within the meaning of the espionage laws U. S. Code Title 18, Sections 793 and 794. The law prohibits its transmission or the revelation of its contents in any manner to an unauthorized person, as well as its use in any manner prejudicial to the safety or interest of the United States or for the benefit of any foreign government to the detriment of the United States. It is to be seen only by U. S. personnel especially indoctrinated and authorized to receive TALENT information. Its security must be maintained in accordance with TALENT regulations.

NATIONAL PHOTOGRAPHIC INTERPRETATION CENTER



Approved For Release 2000/04/18 : CIA-RDP89B00569R000100220045-1

Approved For Release 2000/04/18 : CIA-RDP89B00569R000100220045-1

TOP SECRET-CHESS
NOFORN

MISSION COVERAGE PLOTS

MISSION G 3065

2 FEBRUARY 1962

NPIC/MCP-4/62
March 1962

NATIONAL PHOTOGRAPHIC INTERPRETATION CENTER

TOP SECRET-CHESS
NOFORN

Approved For Release 2000/04/18 : CIA-RDP89B00569R000100220045-1

Approved For Release 2000/04/18 : CIA-RDP89B00569R000100220045-1

PREFACE

This publication contains the geographic location plots of the photography on Mission G 3065, dated 2 February 1962. These plots are presented on a WAC format that has been reduced for convenience to approximately 60 percent of the original size. The six plot sheets in this publication are arranged in ascending order by control number.

The flight-line index on page iii indicates the approximate track of Mission G 3065.

TABLE OF CONTENTS

Mission Flight-Line Index . . . . . Page iii

NPIC/P 34-62 . . . . . WAC 587
NPIC/P 35-62 . . . . . WAC 586
NPIC/P 36-62 . . . . . WAC 585
NPIC/P 37-62 . . . . . WAC 585
NPIC/P 38-62 . . . . . WAC 586
NPIC/P 39-62 . . . . . WAC 587

Approved For Release 2000/04/18 : CIA-RDP89B00569R000100220045-1

Approved For Release 2000/04/18 : CIA-RDP89B00569R000100220045-1

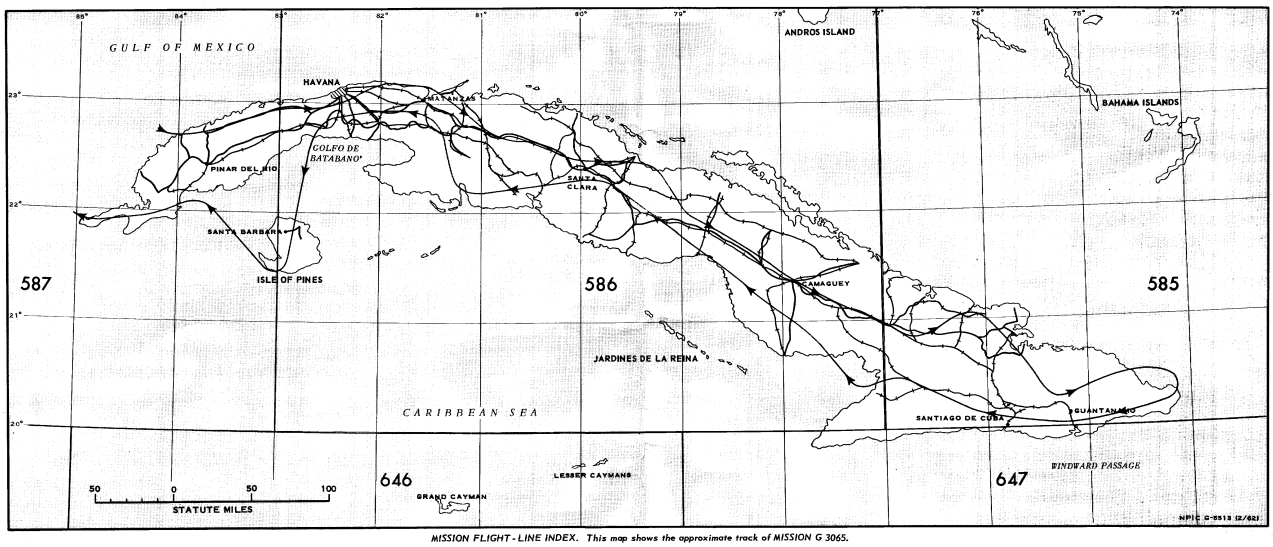

MISSION FLIGHT-LINE INDEX. This map shows the approximate track of MISSION G 3065.

Approved For Release 2000/04/18 : CIA-RDP89B00569R000100220045-1

Approved For Release 2000/04/18 : CIA-RDP89B00569R000100220045-1

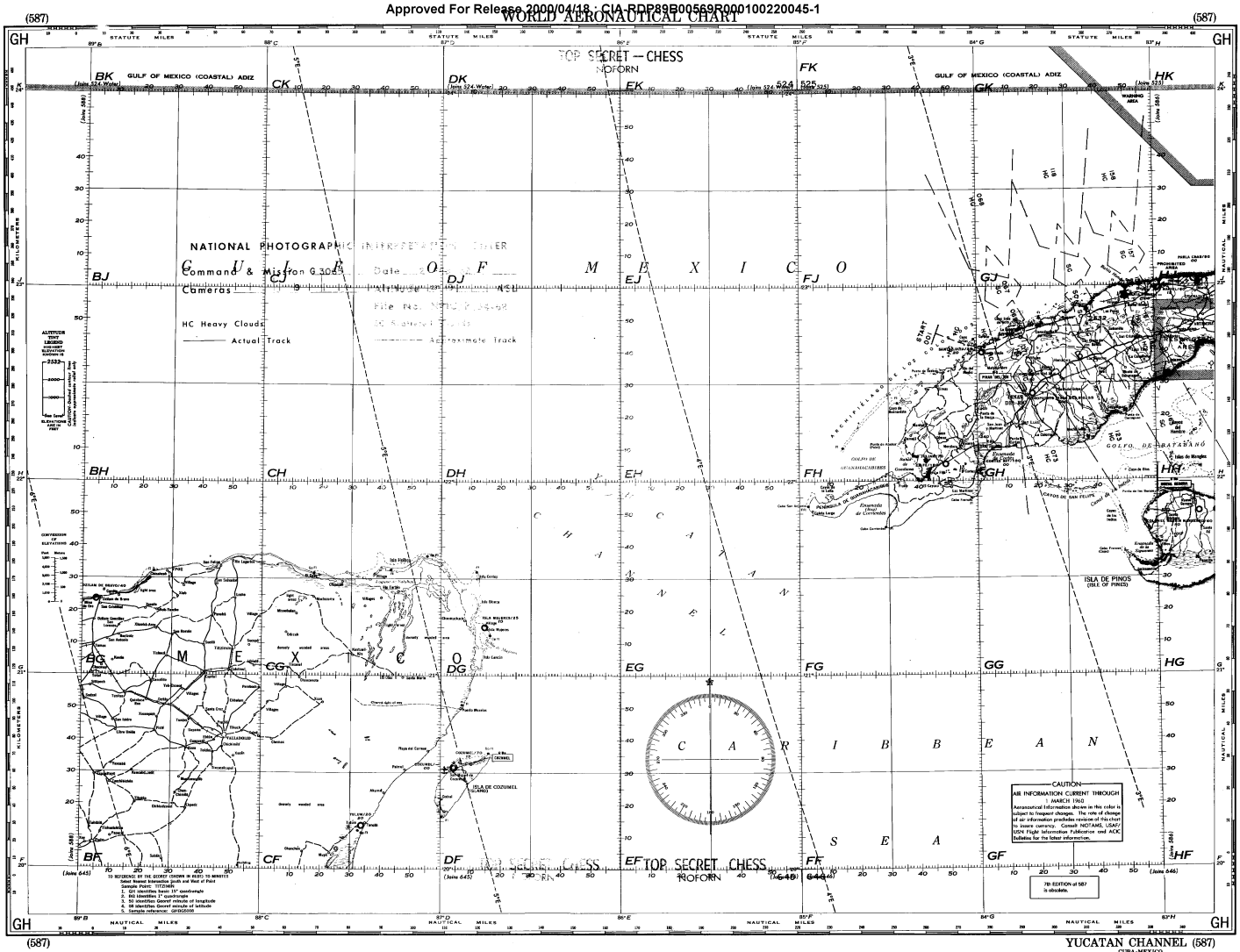

Approved For Release 2000/04/18 : CIA-RDP89B00569R000100220045-1

Approved For Release 2000/04/18 : CIA-RDP89B00569R000100220045-1

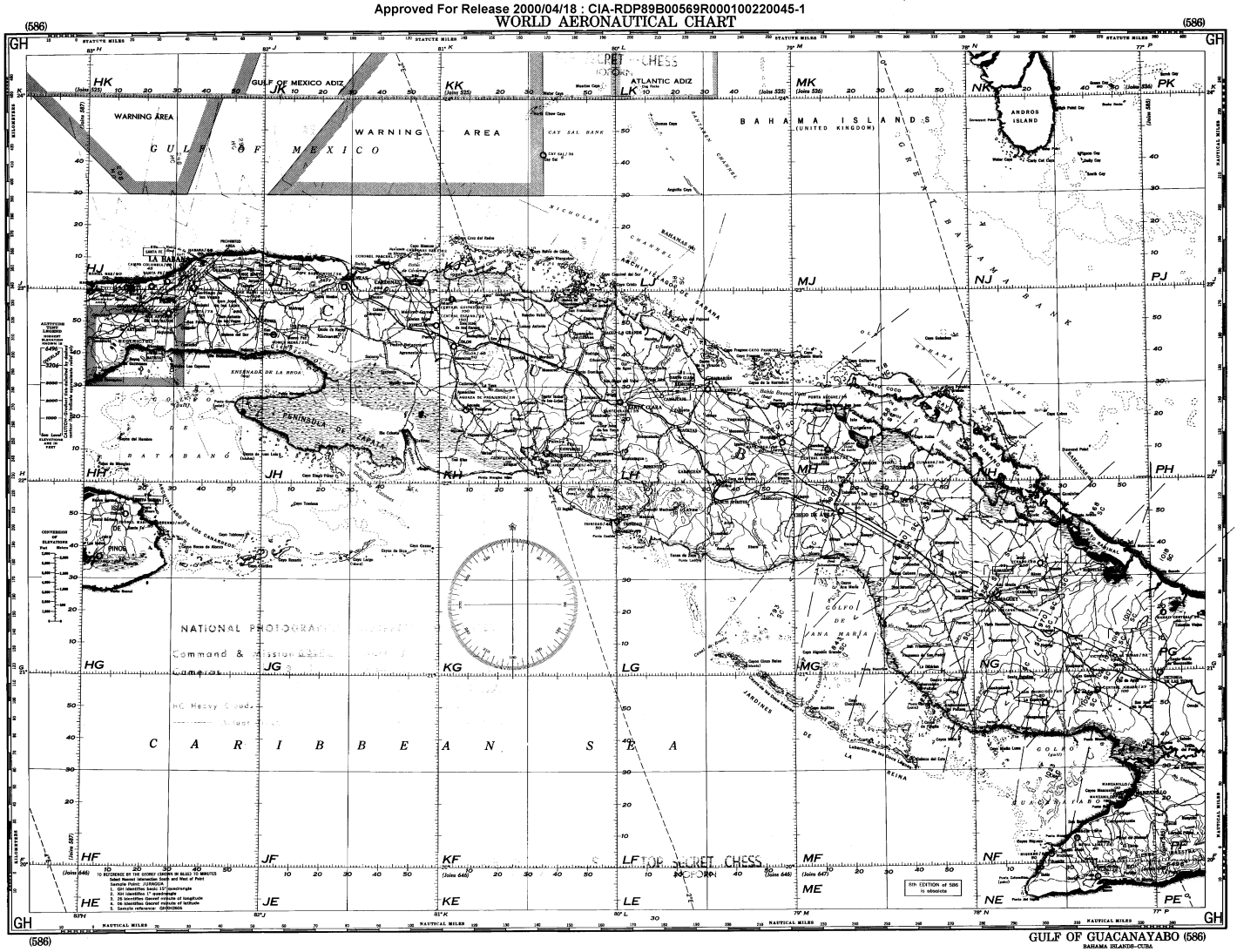

Approved For Release 2000/04/18 : CIA-RDP89B00569R000100220045-1

Approved For Release 2000/04/18 : CIA-RDP89B00569R000100220045-1

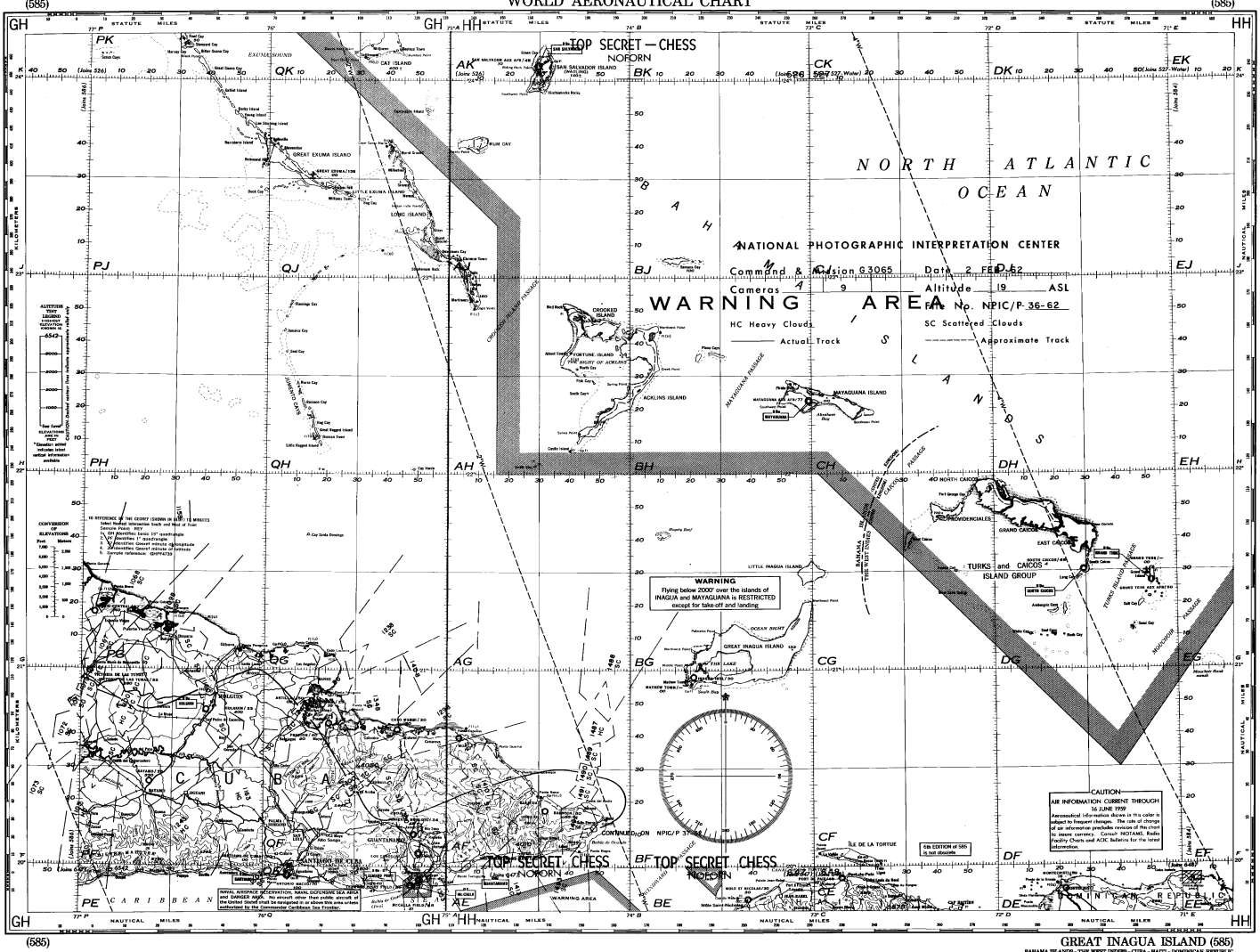

Approved For Release 2000/04/18 : CIA-RDP89B00569R000100220045-1

Approved For Release 2000/04/18 : CIA-RDP89B00569R000100220045-1

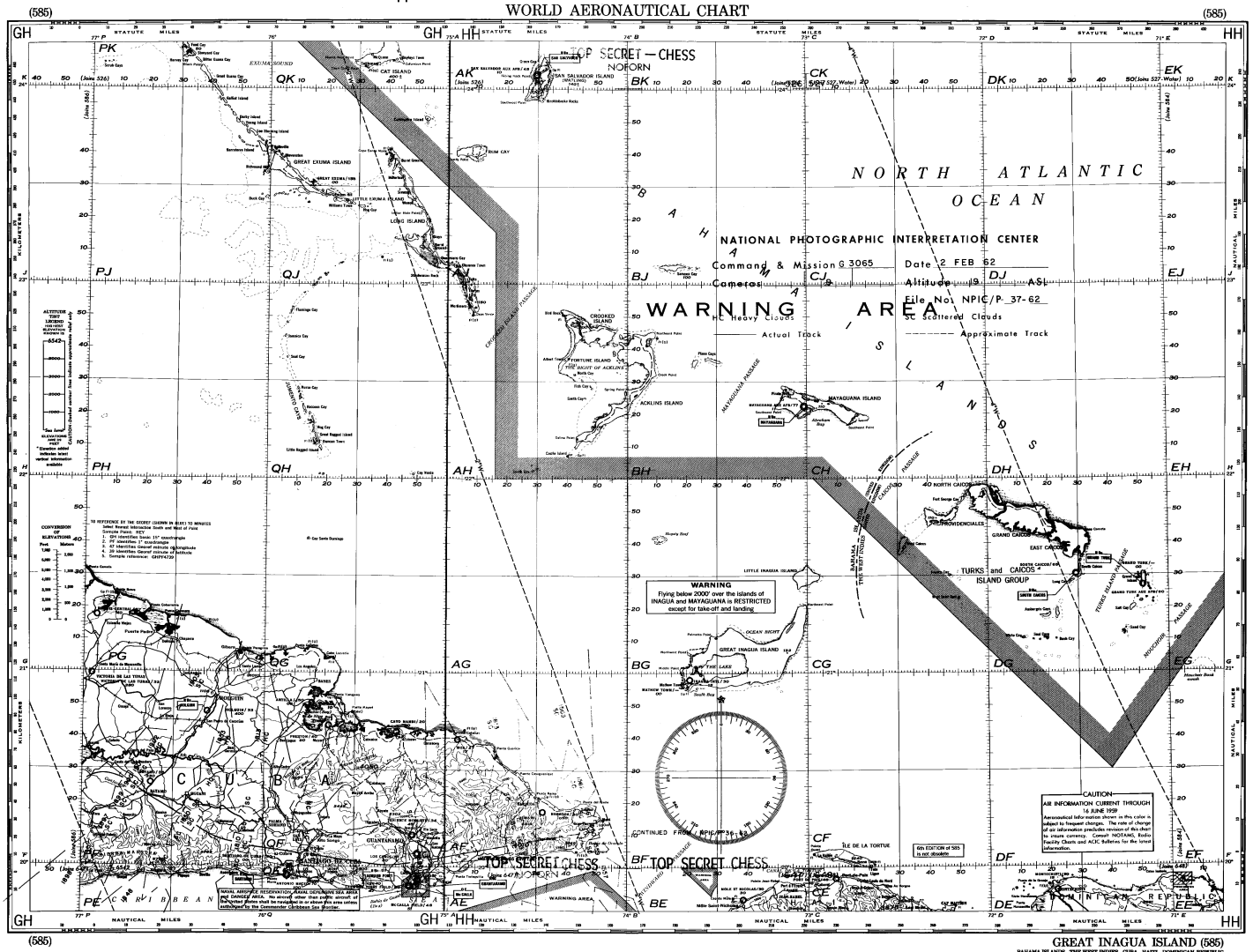

Approved For Release 2000/04/18 : CIA-RDP89B00569R000100220045-1

Approved For Release 2000/04/18 : CIA-RDP89B00569R000100220045-1

(586) WORLD AERONAUTICAL CHART (586)

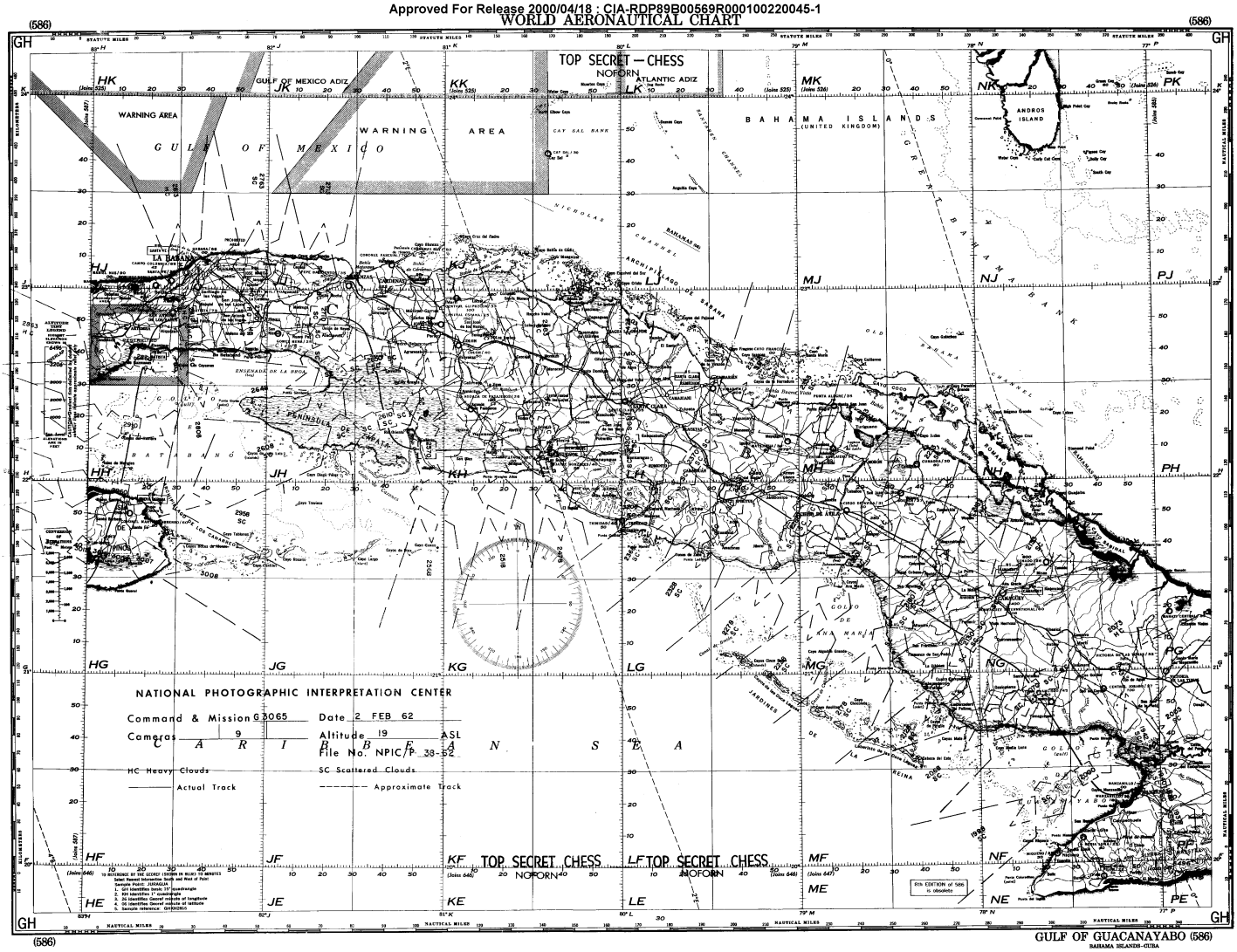

(586) GULF OF GUACANAYABO (586)
BAHAMA ISLANDS-CUBA

Approved For Release 2000/04/18 : CIA-RDP89B00569R000100220045-1

Approved For Release 2000/04/18 : CIA-RDP89B00569R000100220045-1

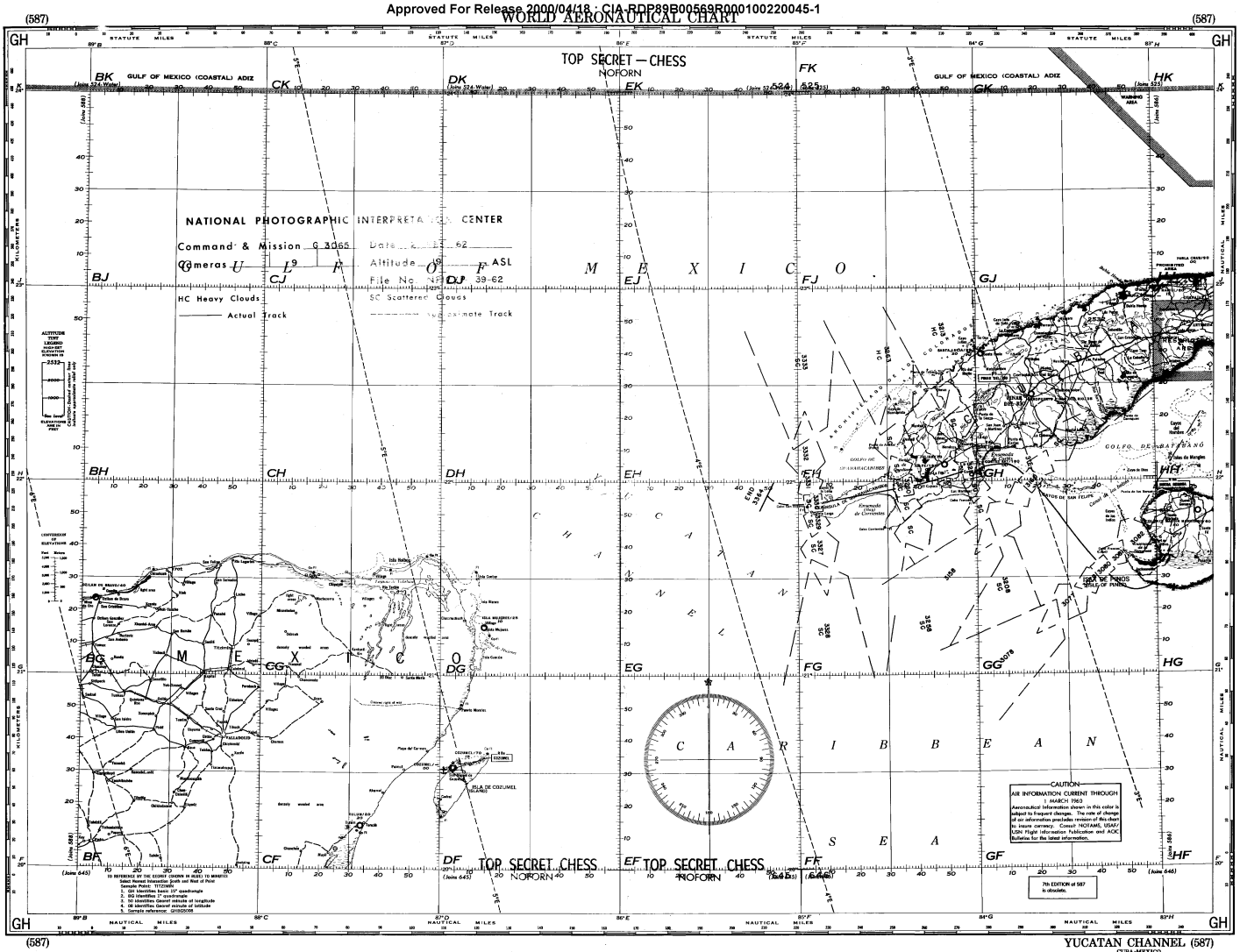

Approved For Release 2000/04/18 : CIA-RDP89B00569R000100220045-1

Approved For Release 2000/04/18 : CIA-RDP89B00569R000100220045-1

Approved For Release 2000/04/18 : CIA-RDP89B00569R000100220045-1