

Page Denied

SECRET

(Security Classification)



25X1

ROUTING			
TO:	NAME AND ADDRESS	DATE	INITIALS
1	<i>ISD/VAB/BCS</i>		
2			
3			
4			
	ACTION	DIRECT REPLY	PREPARE REPLY
	APPROVAL	DISPATCH	RECOMMENDATION
	COMMENT	FILE	RETURN
	CONCURRENCE	INFORMATION	SIGNATURE
REMARKS:			
<i>VEUGRAPH</i>			
FROM: NAME, ADDRESS, AND PHONE NO.			DATE
<i>NPIC/IEG</i>			

CONTROL NO. *I-15165/82*

COPY *30* OF *40*

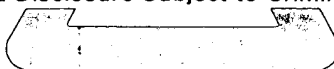


Warning Notice

Intelligence Sources and Methods Involved

NATIONAL SECURITY INFORMATION

Unauthorized Disclosure Subject to Criminal Sanctions



SECRET

(Security Classification)

Warning Notice
Intelligence Sources and Methods Involved
(WNINTEL) or (D)

NATIONAL SECURITY INFORMATION
Unauthorized Disclosure Subject to Criminal Sanctions

DISSEMINATION CONTROL ABBREVIATIONS

NOFORN-	Not Releasable to Foreign Nationals
NOCONTRACT-	Not Releasable to Contractors or Contractor/Consultants
PROPIN-	Caution-Proprietary Information Involved
ORCON-	Dissemination and Extraction of Information Controlled by Originator
REL...	This Information has been Authorized for Release to ...

SECRET



25X1

(c) NATIONAL PHOTOGRAPHIC INTERPRETATION CENTER

Page 1 of 1

Attachment to Z-15165/82
NPIC/IEG (2/82)
5 FEBRUARY 1982



Copy _____

DESTROYED VILLAGE
NICARAGUA



25X1

1. (S/D) SIGNIFICANCE: DESTRUCTION OF NICARAGUAN VILLAGES ALONG THE NICARAGUA/HONDURAS BORDER.

2. (S/D) REMARKS: IMAGERY  REVEALED AT LEAST FIVE NICARAGUAN VILLAGES, EACH CONSISTING OF APPROXIMATELY 50 STRUCTURES, HAD BEEN EITHER COMPLETELY OR PARTIALLY BURNED. THE VILLAGES ARE ALONG A 15 NM SECTION OF THE NICARAGUA/HONDURAS RIVER BORDER IN NORTHEASTERN NICARAGUA. THE DESTRUCTION OCCURRED SINCE 1 JANUARY. THE VILLAGE AT 14-45N 084-04W IS TYPICAL OF THE DESTRUCTION OBSERVED AT THE OTHER FOUR VILLAGES. IN ADDITION APPROXIMATELY 70 STRUCTURES, BETWEEN THE VILLAGES ON THE RIVER BANK, HAVE ALSO BEEN BURNED. A TENT CAMP CONSISTING OF APPROXIMATELY 25 TENTS HAS BEEN ESTABLISHED IN HONDURAN TERRITORY ACROSS THE RIVER FROM THE DESTROYED VILLAGES. 

25X1

25X1
25X1

3. (S) BE: NONE, COORDINATES 14-45-00N 084-04-30W

These notes have been prepared for briefing purposes only and should not be used for detailed analytical work. Their use should be restricted to the particular briefing board(s) they were prepared for and must be considered valid only for the reporting period as indicated by the date of issue.



25X1

WARNING NOTICE
Intelligence Sources
and Methods Involved

SECRET



25X1