

PHOTOGRAPHIC INTERPRETATION REPORT

GOMEL ARMY BARRACKS. NOVO-BELITSA GOMEL, USSR BELORUSSIAN MD



CIA



DIA

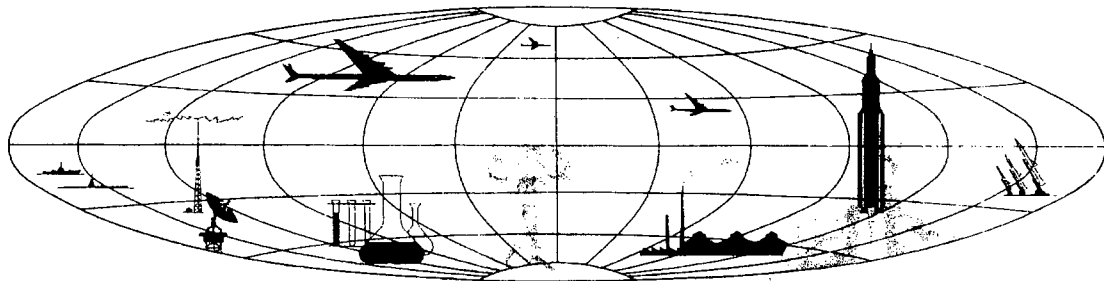
APPROVED FOR
RELEASE - HISTORICAL
COLLECTION DIVISION
HR70-14 DATE:
07-18-2012

Handle Via **TALENT - KEYHOLE** Control Only

WARNING

This document contains classified information affecting the national security of the United States within the meaning of the espionage laws U. S. Code Title 18, Sections 793 and 794. The law prohibits its transmission or the revelation of its contents in any manner to an unauthorized person, as well as its use in any manner prejudicial to the safety or interest of the United States or for the benefit of any foreign government to the detriment of the United States. It is to be seen only by personnel especially indoctrinated and authorized to receive TALENT-KEYHOLE information. Its security must be maintained in accordance with KEYHOLE and TALENT regulations.

NATIONAL PHOTOGRAPHIC INTERPRETATION CENTER



PREFACE

This report is one in a series on Soviet Ground Force and logistic installations being prepared for a DIA/CIA Panel. The series is being coordinated, published and disseminated by NPIC. The photographic analysis is being performed by the NPIC Photographic Analysis Group, the CIA Photographic Intelligence Division (NPIC), and the Production Center 1P1c (DIA). The photographic analysis for this particular report was performed by the NPIC Photographic Analysis Group.

In the interest of uniformity, the titles and letter designators for the facilities observed at these installations are identical with those appearing in the project requirement. When a specific facility is not observed both its title and letter designator are omitted in the report.

Titles and letter designators for the various facilities are as follows: (A) railroad service, (B) road service, (C) landing strips, (D) administrative and troop housing areas, (E) storage areas, (F) ammunition storage areas, (G) POL storage areas, (H) other buildings and facilities, (J) equipment storage/maintenance areas, (K) athletic fields, (L) small arms firing ranges, (M) driver training areas, (N) tank/assault gun firing ranges, (P) flat trajectory firing ranges, (Q) artillery emplacements (batteries), (R) infantry or combined arms field training area or courses, (S) special training facilities, (T) unidentified facilities or tracking activity.

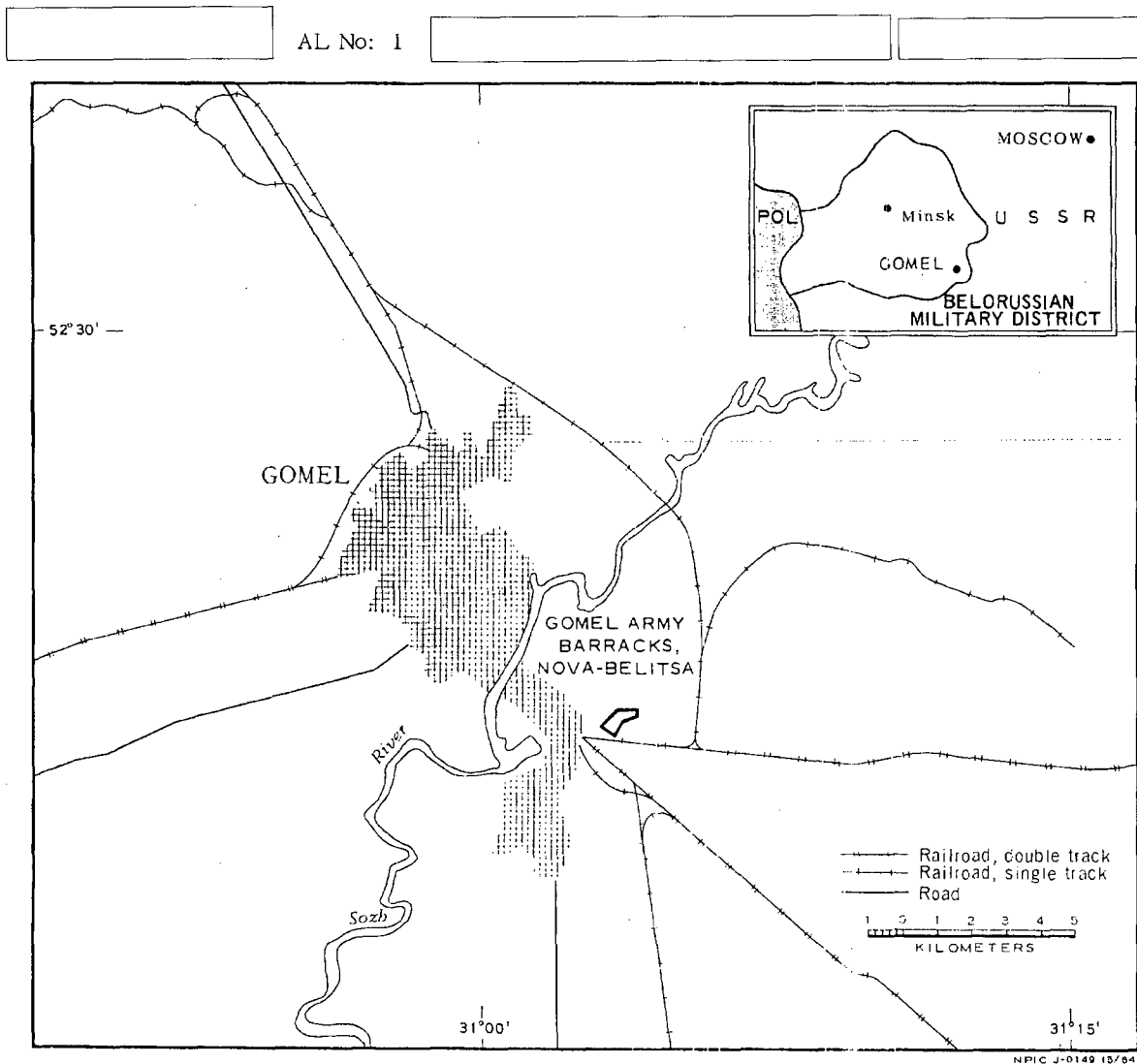
NPIC/R-320/64

GOMEL ARMY BARRACKS NOVO-BELITSA

52-24N 031-03E

GOMEL, GOMELSKAYA OBLAST, USSR

BELORUSSIAN MD



SUMMARY

Gomel Army Barracks Novo-Belitsa is located 5.5 kilometers (km) southeast of Gomel (52-26N 030-59E (Figure 1). The installation is not rail served; but the Gomel-Dobrush line passes 1,400 feet to the south. Urban streets provide access to primary highways. Gomel Army Barracks (AL-2) is located 8.6 km west-northwest.

The installation covers approximately 218

acres and contains one administration building, nine barracks, five storage buildings, 22 support buildings, a small arms firing range, and an athletic field (Figures 2 and 3).

The area was covered by five KEYHOLE missions between April 1962 and August 1963. Track activity indicates that the area was active during this period. No significant changes were observed.

DESCRIPTION OF INSTALLATION

Railroad Service

Not directly rail served, the Gomel-Dobrush rail line passes 1,400 feet south of this installation.

Road Service

Secondary roads provide access to Gomel urban streets.

Administration and Troop Housing Areas

Area D1 (Figure 3) contains one L-shaped administration building.

Area D2 contains seven probable multi-story barracks.

Area D3 contains two barracks.

Track activity indicates the buildings are probably occupied.

General Storage Area

Area E contains five storage and three support buildings.

Other Buildings and Facilities

Area H contains 16 support buildings. There are also three support buildings at other locations. Large, open, heavily tracked areas adjacent to the barracks area may possibly serve as a local training facility.

Athletic Field

One athletic field was observed.

Small Arms Firing Range

Area L is a 620- by 80-foot small arms firing range.

NPIC/R-320/64



FIGURE 2. GOMEL ARMY BARRACKS NOVO-BELITSA, JUNE 1963.

NPIC J-015C (6/64)

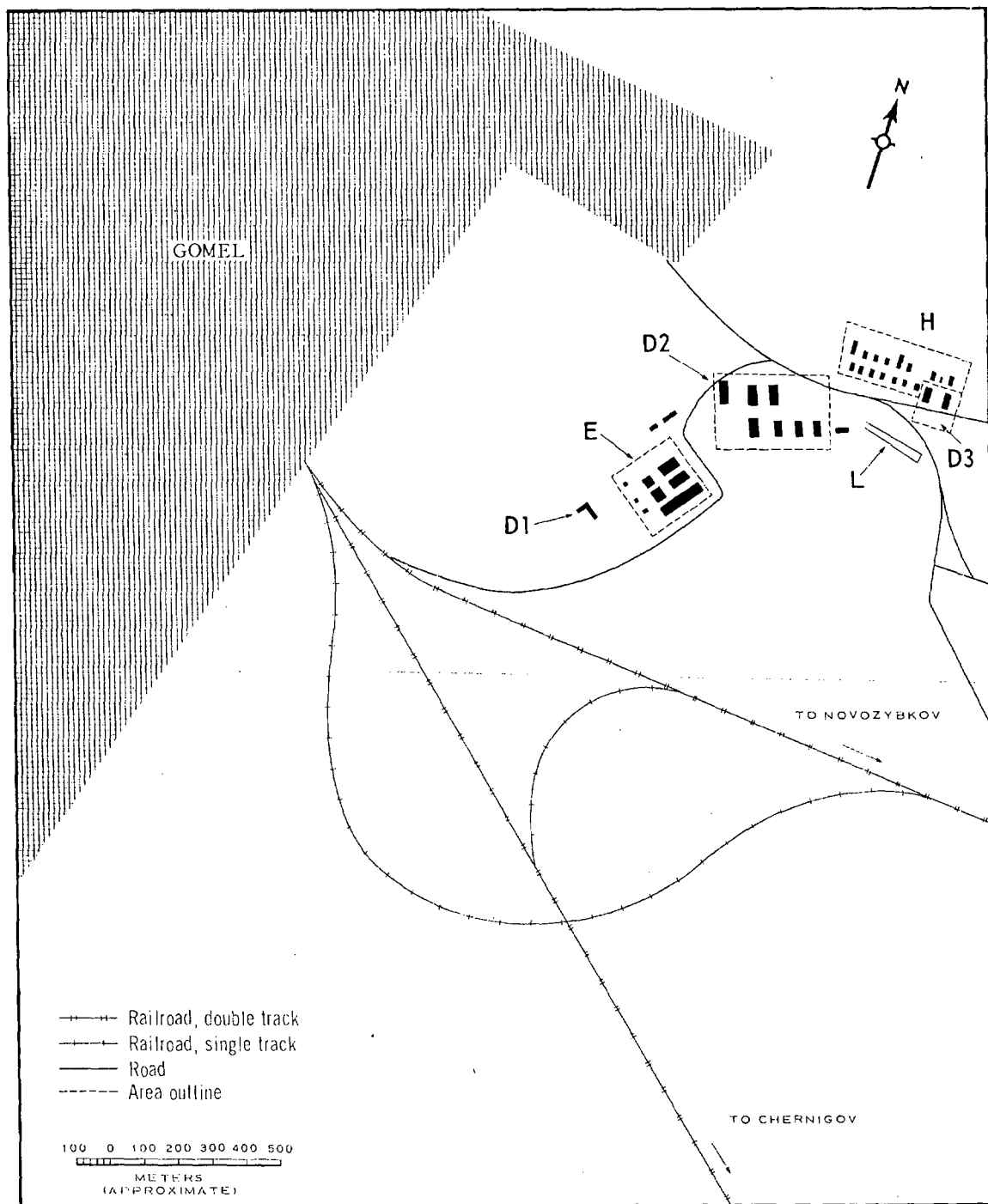



FIGURE 3. GOMEL ARMY BARRACKS NOVO-BELITSA. Sketch compiled from [redacted] June 1963.

NPIC/R-320/64

REFERENCES


PHOTOGRAPHY




MAPS OR CHARTS

US Air Target Chart, Series 200, Sheet 0167-21HL, 2d ed, Apr 62 (SECRET)

DOCUMENTS



DIA. PC 225/1-1-63. *Installation List, Soviet Ground Forces*. Oct 63 (SECRET)



REQUIREMENTS

C-RR-4-81,111 (partial answer)

NPIC PROJECT

N-236-64

~~TOP SECRET~~

~~TOP SECRET~~