

HR70-14

Copy 105

6 Pages

~~TOP SECRET~~

NPIC/R-450/64

June 1964

PHOTOGRAPHIC INTERPRETATION REPORT

BARRACKS AREA  
BREST, USSR  
BELORUSSIAN MD

APPROVED FOR  
RELEASE -  
HISTORICAL  
COLLECTION  
DIVISION HR70-14  
DATE: 07-18-2012



CIA



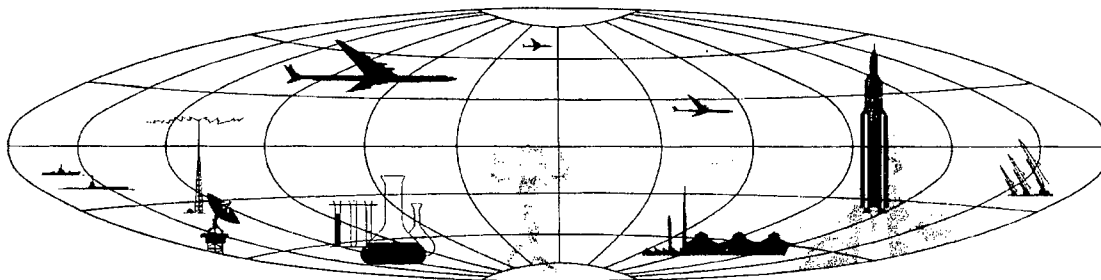
DIA

Handle Via **TALENT - KEYHOLE** Control Only

WARNING

This document contains classified information affecting the national security of the United States within the meaning of the espionage laws U. S. Code Title 18, Sections 793 and 794. The law prohibits its transmission or the revelation of its contents in any manner to an unauthorized person, as well as its use in any manner prejudicial to the safety or interest of the United States or for the benefit of any foreign government to the detriment of the United States. It is to be seen only by personnel especially indoctrinated and authorized to receive TALENT-KEYHOLE information. Its security must be maintained in accordance with KEYHOLE and TALENT regulations.

NATIONAL PHOTOGRAPHIC INTERPRETATION CENTER



~~TOP SECRET~~

GROUP 1  
Excluded from automatic  
downgrading and declassification

PREFACE

This report is one in a series on Soviet Ground Force and logistic installations being prepared for a DIA/CIA Panel. The series is being coordinated, published and disseminated by NPIC. The photographic analysis is being performed by the NPIC Photographic Analysis Group, the CIA Photographic Intelligence Division (NPIC), and the Production Center IPIC (DIA). The photographic analysis for this particular report was performed by the NPIC Photographic Analysis Group.

In the interest of uniformity, the titles and letter designators for the facilities observed at these installations are identical with those appearing in the project requirement. When a specific facility is not observed both its title and letter designator are omitted in the report.

Titles and letter designators for the various facilities are as follows: (A) railroad service, (B) road service, (C) landing strips, (D) administrative and troop housing areas, (E) storage areas, (F) ammunition storage areas, (G) POL storage areas, (H) other buildings and facilities, (J) equipment storage/maintenance areas, (K) athletic fields, (L) small arms firing ranges, (M) driver training areas, (N) tank/assault gun firing ranges, (P) flat trajectory firing ranges, (Q) artillery emplacements (batteries), (R) infantry or combined arms field training area or courses, (S) special training facilities, (T) unidentified facilities or tracking activity.

NPIC/R-450/64

**BARRACKS AREA**  
**(52-04N 023-46E)**  
**BREST, BRESTSKAYA OBLAST, USSR**  
**BELORUSSIAN MD**

BE No: None

AL No: None



COMOR No: None

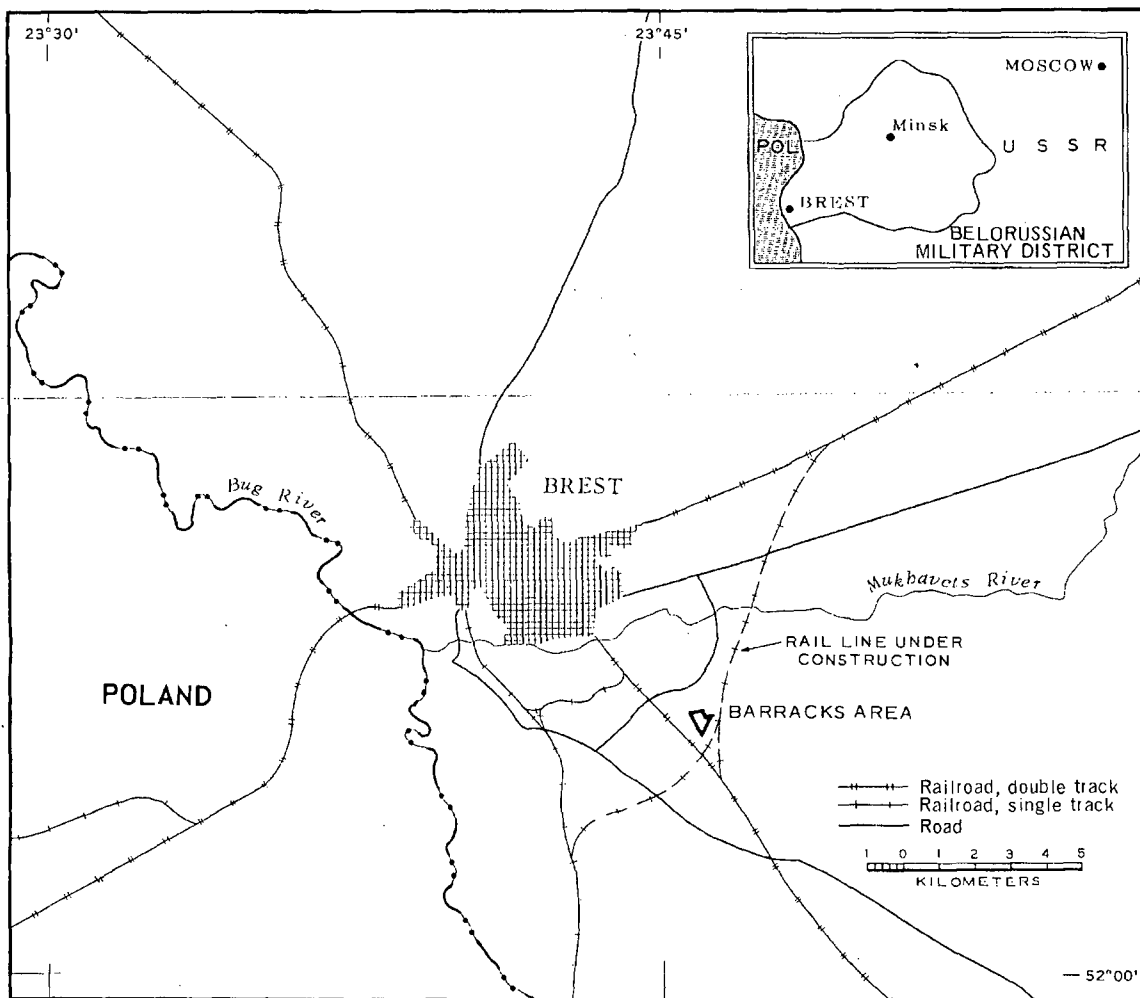


FIGURE 1. LOCATION OF BARRACKS AREA, BREST.

SUMMARY

A barracks area (Figure 1) is located approximately 5 kilometers (km) southeast of Brest (52-06N 023-41E) and one km northeast of Brest Army Camp Southeast (AL-2). An all-weather road provides access to Brest and to Brest Army Camp Southeast. No rail service was observed, but a rail line under construction was observed to the south.

The installation (Figures 2 and 3) covers approximately 90 acres and contains one administration building, three barracks, three vehicle maintenance buildings, three vehicle sheds,

16 officer/dependent quarters, six storage buildings, ten support buildings and a figure-8 driver training course.

The direct road connection between this barracks area and Brest Army Camp Southwest indicates they are associated.

The installation is covered by ten KEYHOLE missions between December 1961 and February 1964. Analysis of this coverage revealed the same general level of activity except for a slight decrease during the winter months.

DESCRIPTION OF INSTALLATION

~~Railroad Service~~

A rail line under construction passes south of the area.

Road Service

An all-weather road provides access to Brest and Brest Army Camp Southeast.

Administrative and Troop Housing Area

Area D (Figure 3) contains one administration building, three barracks, and one support building. Trackage indicates this area is in use.

General Storage Area

Area E contains four storage and seven support buildings. Trackage throughout this area indicates a high level of activity.

Other Buildings

Area H contains 16 officer/dependent quarters and two storage buildings. Trackage indicates the buildings are occupied.

Equipment Storage/Maintenance Area

Area J contains three 310- by 55-foot vehicle maintenance buildings, three vehicle sheds (two 200 by 40 feet and one 140 by 40 feet) and two support buildings. Five rows of possible vehicles were observed on July 1963 coverage.

Driver Training Area

Area M is a figure-8 driver training course, apparently used only during the summer months.

NPIC/R-450/64




FIGURE 2. BARRACKS AREA, BREST, USSR, JULY 1963.

NPIC J-1516 (6/64)

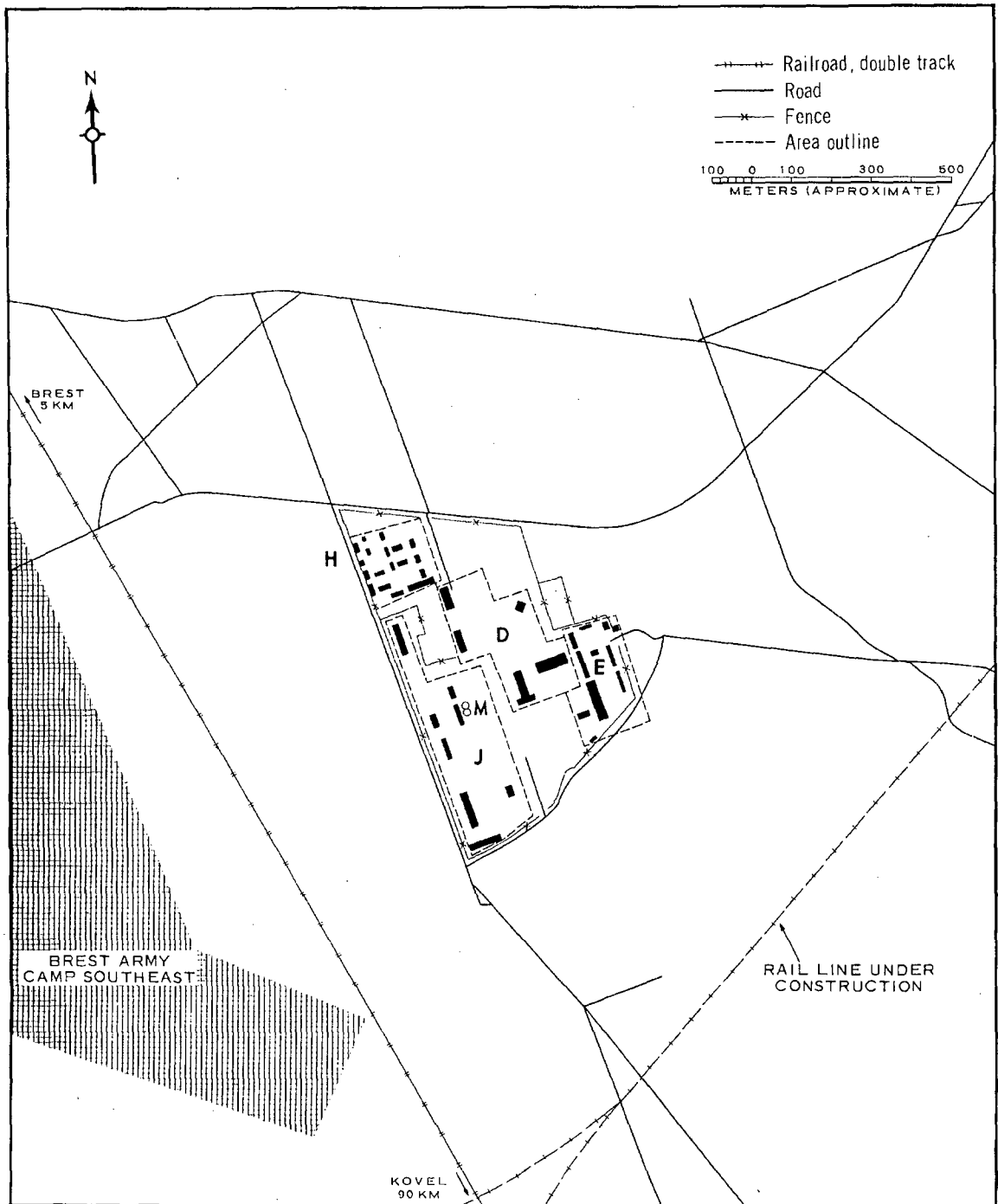



FIGURE 3. BARRACKS AREA, BREST. Sketch compiled from [redacted] July 1963.

NPIC J-1517 (6/64)

NPIC/R-450/64

REFERENCES

PHOTOGRAPHY



MAPS OR CHARTS

US Air Target Chart, Series 200, Sheet 0168-22HL, 2d ed, Feb 63 (SECRET)

DOCUMENT

Army. PIB TK-140-63, *Military Installations and Training Area, Brest, USSR*, 29 Nov 63 (TOP SECRET RUFF)

REQUIREMENT

C-RR 1-81,111 (partial answer)

NPIC PROJECT

N-236/64

~~TOP SECRET~~

~~TOP SECRET~~