


HR70-14

~~TOP SECRET~~

NPIC/R-564/64

July 1964



Copy
6 Pages

PHOTOGRAPHIC INTERPRETATION REPORT

CHERNOVTSY ARMY BARRACKS ROSHTSHINSKAYA CHERNOVTSY, USSR CARPATHIAN MD


APPROVED FOR RELEASE -
HISTORICAL COLLECTION
DIVISION - HR70-14
DATE: 05-10-2012



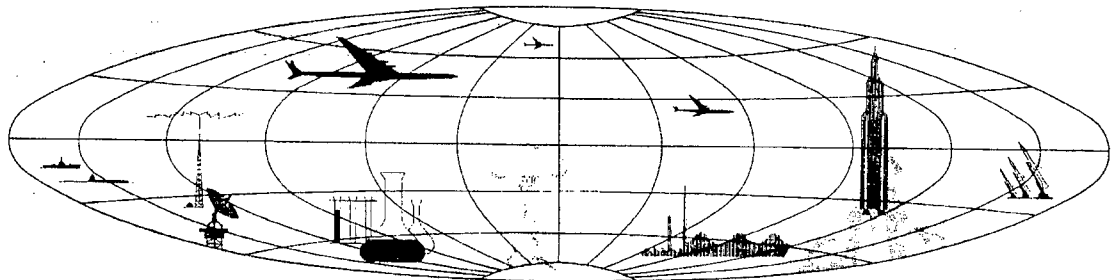
CIA



DIA



NATIONAL PHOTOGRAPHIC INTERPRETATION CENTER



~~TOP SECRET~~

GROUP 1
Excluded from automatic
downgrading and declassification

PREFACE

This report is one in a series on Soviet Ground Force and Logistic installations being prepared for a DIA/CIA Panel. The series is being coordinated, published and disseminated by NPIC. The photographic analysis is being performed by the NPIC Photographic Analysis Group, the CIA Photographic Intelligence Division (NPIC), and the Production Center 1P1c (DIA). The photographic analysis for this particular report was performed by the Production Center 1P1c.

In the interest of uniformity, the titles and letter designators for the facilities observed at these installations are identical with those appearing in the project requirement. When a specific facility is not observed both its title and letter designator are omitted in the report.

Titles and letter designators for the various facilities are as follows: (A) railroad service, (B) road service, (C) landing strips, (D) administrative and troop housing areas, (E) storage areas, (F) ammunition storage areas, (G) POL storage areas, (H) other buildings and facilities, (J) equipment storage/maintenance areas, (K) athletic fields, (L) small arms firing ranges, (M) driver training areas, (N) tank/assault gun firing ranges, (P) flat trajectory firing ranges, (Q) artillery emplacements (batteries), (R) infantry or combined arms field training areas or courses, (S) special training facilities, (T) unidentified facilities or tracking activity.

NPIC/R-564/64

CHERNOVTSY ARMY BARRACKS ROSHTSHINSKAYA

(48-17N 025-55E)

CHERNOVTSY, CHERNOVITSKAYA OBLAST, USSR

CARPATHIAN MD

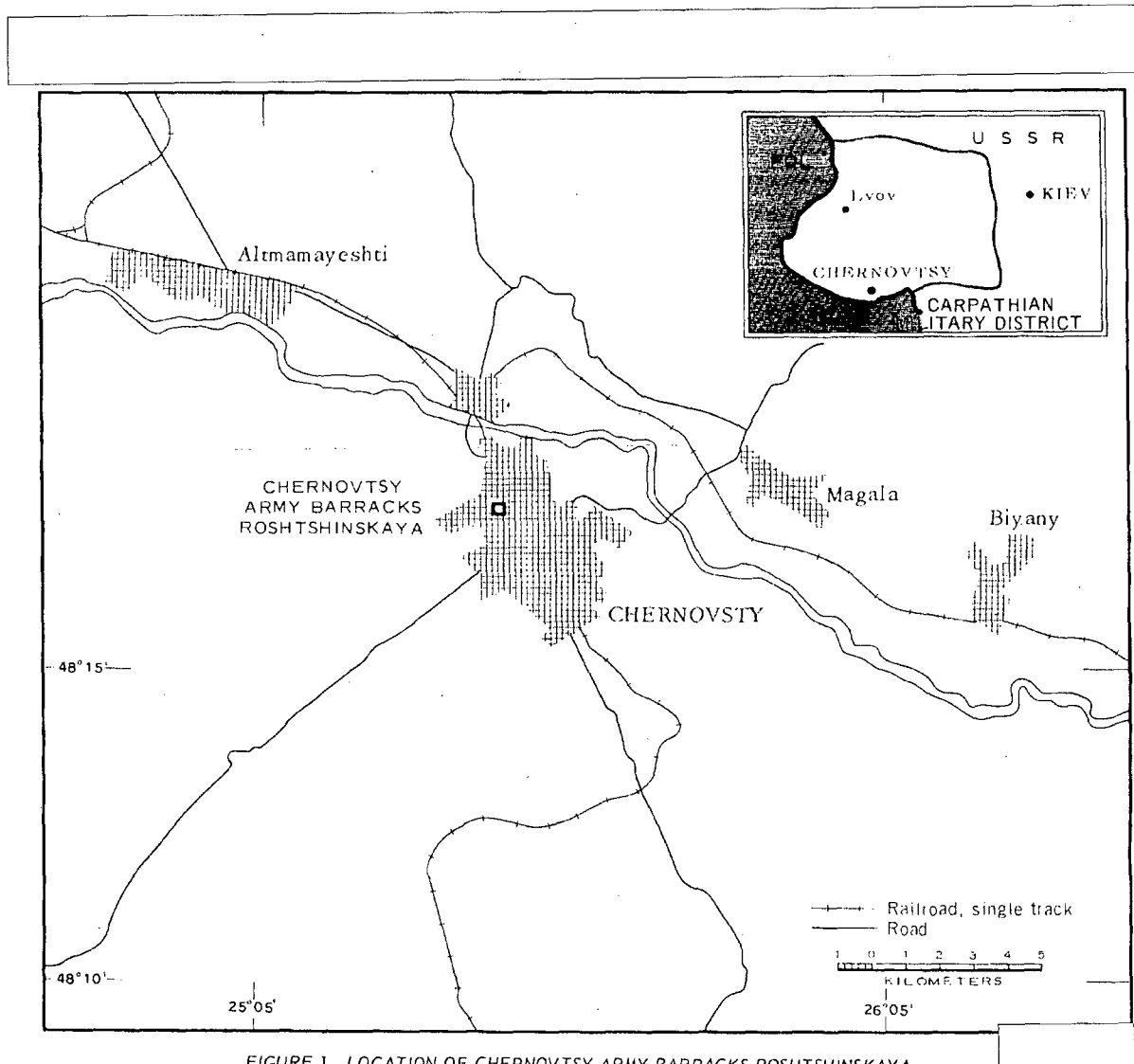


FIGURE 1. LOCATION OF CHERNOVTSY ARMY BARRACKS ROSHTSHINSKAYA.



NPIC/R-564/64

SUMMARY

This 35-acre military installation is located in the northwest section of the city of Chernovtsy (Figure 1). The installation is served by hard-surface urban streets. The Chernovtsy-Kolomyia railroad serves the city and is also accessible to the military installation.

The installation (Figures 2 and 3) is secured by a fence, and can house approximately 1,800 troops. It contains three probable multistory barracks, one probable multistory administration building/barracks, two probable vehicle

maintenance/storage buildings, two probable storage buildings, and five probable support buildings.

The nearest training and maneuver area is near Storozhinets, approximately 28 kilometers (km) southwest of the installation.

The installation is covered by TALENT photography of 1956 and KEYHOLE photography between September 1961 and June 1964. Comparison reveals no significant changes from 1956 to 1964.

DESCRIPTION OF INSTALLATION

Railroad Service

The city of Chernovtsy is served by the northwest-southeast Chernovtsy-Kolomyia railroad. One classification year was observed within the city. No repair facilities were noted.

Road Service

Several hard surface roads in and around the installation lead to the city of Chernovtsy.

Aircraft Landing Strips

Two km southeast of the city is a sod strip with a landing area 6,200 by 2,900 feet.

Chernovtsy Northwest Airfield, with a 6,600 by 200-foot concrete runway is located 16 km northwest of the city.


Administrative and Troop Housing Areas

The installation contains three probable multistory barracks with a capacity of approximately 1,800 troops, one probable multistory administration building/barracks, two 300- by 40-foot probable vehicle maintenance storage buildings, five probable support buildings, and two probable storage buildings.





FIGURE 2. CHERNOVTSY ARMY BARRACKS ROSHTSHINSKAYA, USSR, SEPTEMBER 1963.



NPIC/R-564/64

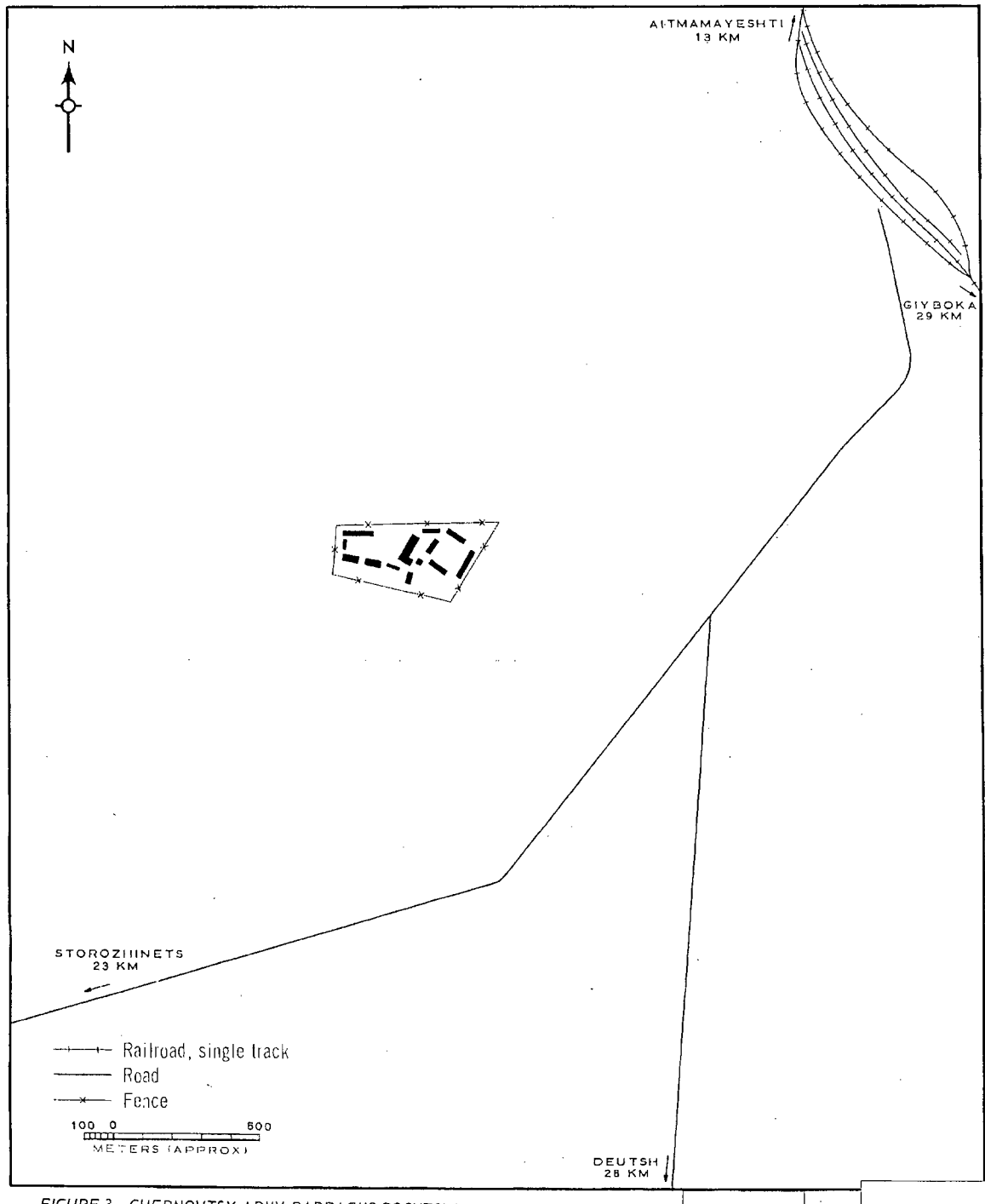



FIGURE 3. CHERNOVTSY ARMY BARRACKS ROSHTSHINSKAYA. Sketch compiled from [redacted] September 1963.





NPIC/R-564/64

REFERENCES



MAPS OR CHARTS

- US Air Mosaic Chart, Series 501, Sheet NW 35-10, 3d ed, Jan 62 (SECRET)
- US Air Target Chart, Series 200, Sheet 0233-21HL, 2d ed, Aug 62 (SECRET)
- US Air Target Chart, Series 200, Sheet 0233-16HL, 4th ed, Oct 62 (SECRET)
- US Air Target Mosaic, Series 50, Sheet 0233-21-11-MA, 1st ed, May 63 (SECRET)

DOCUMENTS

- Army. PIB-TK-S-63, *Army Military Installations - Chernovtsy, USSR*, Feb 63 (TOP SECRET RUFF)
- SPIR 20-58. *Areas of Military Interest, Chernovitsy, USSR*, Jun 58 (TOP SECRET CHESS)

REQUIREMENT

- DIAAP-1-15-64 (partial answer)

NPIC PROJECT

- S-650/64



~~TOP SECRET~~

~~TOP SECRET~~