


HR70-14

~~TOP SECRET~~

NPIC/R-576/64

July 1964



Copy 1/3

5 Pages

PHOTOGRAPHIC INTERPRETATION REPORT

LIDA TRAINING AREA SOUTHEAST

LIDA AREA, USSR

BELORUSSIAN MD


APPROVED FOR RELEASE
HISTORICAL COLLECTION
DIVISION HR70-14 DATE:
07-18-2012



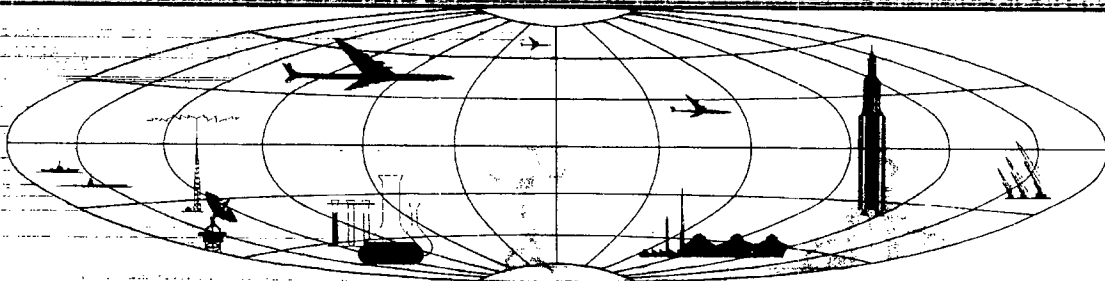
CIA



DIA



NATIONAL PHOTOGRAPHIC INTERPRETATION CENTER



~~TOP SECRET~~

GROUP 1
Excluded from automatic
downgrading and declassification

PREFACE

This report is one in a series on Soviet Ground Force and logistic installations being prepared for a DIA/CIA Panel. The series is being coordinated, published and disseminated by NPIC. The photographic analysis is being performed by the NPIC Photographic Analysis Group, the CIA Photographic Intelligence Division (NPIC), and the Production Center 1P1c (DIA). The photographic analysis for this particular report was performed by the NPIC Photographic Analysis Group.

In the interest of uniformity, the titles and letter designators for the facilities observed at these installations are identical with those appearing in the project requirement. When a specific facility is not observed both its title and letter designator are omitted in the report.

Titles and letter designators for the various facilities are as follows: (A) railroad service, (B) road service, (C) landing strips, (D) administrative and troop housing areas, (E) storage areas, (F) ammunition storage areas, (G) POL storage areas, (H) other buildings and facilities, (J) equipment storage/maintenance areas, (K) athletic fields, (L) small arms firing ranges, (M) driver training areas, (N) tank/assault gun firing ranges, (P) flat trajectory firing ranges, (Q) artillery emplacements (batteries), (R) infantry or combined arms field training area or courses, (S) special training facilities, (T) unidentified facilities or tracking activity.

LIDA TRAINING AREA SOUTHEAST

(53-46N 025-29E)

LIDA AREA, GRODNENSKAYA OBLAST, USSR

BELORUSSIAN MD

AL No: 2

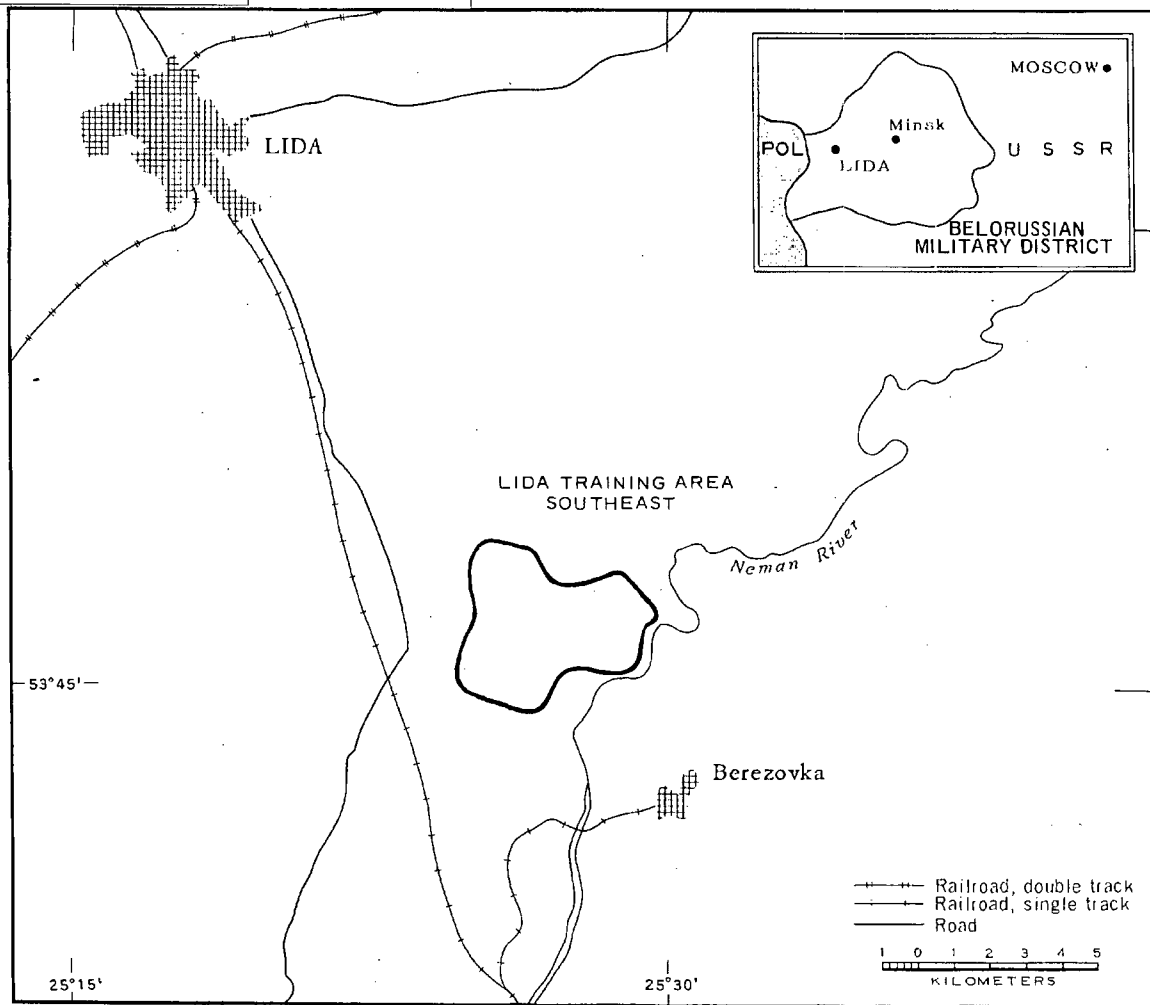


FIGURE 1. LOCATION OF LIDA TRAINING AREA SOUTHEAST.

NPIC J-2216 (7/64)



NPIC/R-576/64

SUMMARY

A military training area* (AL-2) is located 16 kilometers (km) southeast of Lida (53-53N 025-17E) on the west bank of the Neman River (Figure 1). Lida Military Barracks (AL-1) is located 21 km northwest. All-weather roads provide direct connections to the Lida-Novogradok highway. The Lida-Baranovichi rail line passes 5 km west.

The area (Figure 2) covers approximately 3,800 acres, including a 200-acre troop billeting camp containing five permanent buildings and extensive areas for tents. The permanent buildings include one administration building and four probable mess halls. The training area is on

relatively flat terrain (less than 50 feet variation in elevation) and is predominantly wooded. Training facilities include an infantry field training area, two probable field artillery 4-position battery emplacements, and a probable river-crossing training site.

The area was covered by 1956 TALENT photography and six KEYHOLE missions between May 1962 and February 1964. Comparative analysis reveals no significant change in the over-all size of this training area. The general level of track activity remained about the same between May 1962 and February 1964, with no discernible activity in the winter months.

DESCRIPTION OF INSTALLATION

Road Service

Probable all-weather roads lead to the Lida-Novogradok highway.

Administrative and Troop Housing Area

Area D contains one H-shaped administration building, four T-shaped probable mess halls, and extensive areas for tents.

The minor support buildings and tents, which were reported from TALENT coverage, are not

*DIA Target Data Inventory (TDI) reports this installation as Lida Barracks and Training Area Southeast.

discernible on KEYHOLE photography.

Artillery Emplacements

Area Q contains two unoccupied field artillery emplacements.

Infantry Field Training Area

Area R contains numerous personnel trench systems and field works with light track activity throughout.

Special Training Facilities

A probable river-crossing training site is located in Area S.






NPIC/R-576/64

REFERENCES

PHOTOGRAPHY



MAPS OR CHARTS

US Air Target Chart, Series 200, Sheet 0168-13HL, 2d ed, Sep 62 (SECRET)

US Air Target Chart, Series 100, Sheet 0168-9992-100A, 1st ed, Dec 55 (SECRET)


DOCUMENTS

Army. PIM-171-63, *Military Installations Lida*, Oct 63 (TOP SECRET CHESS RUFF)



Army. DPIR-6-58, *Military Barracks and Training Areas-Lida*, Mar 58 (TOP SECRET CHESS)

DIA. PC-225/1-1-63, *Installation List, Soviet Ground Forces*, Oct 63 (SECRET)



REQUIREMENT

C-RR4-81,111 (partial answer)

NPIC PROJECT

N-236/64





FIGURE 2. LIDA TRAINING AREA SOUTHEAST, LIDA AREA, USSR, 24 SEPTEMBER 1963.

~~TOP SECRET~~

~~TOP SECRET~~