

HR70-14

~~TOP SECRET~~


NPIC/R-741/64

September 1964

TCS-7603/64

Copy

6 Pages



PHOTOGRAPHIC INTERPRETATION REPORT

MUKACHEVO ARMY BARRACKS SOUTHWEST MUKACHEVO, USSR CARPATHIAN MD

APPROVED FOR RELEASE
- HISTORICAL
COLLECTION DIVISION -
HR70-14
DATE: 05-10-2012



CIA



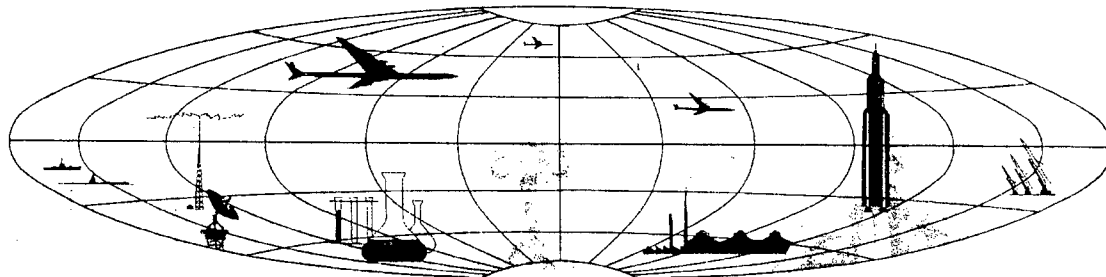
DIA

Handle Via **TALENT - KEYHOLE** Control Only

WARNING

This document contains classified information affecting the national security of the United States within the meaning of the espionage laws U. S. Code Title 18, Sections 793 and 794. The law prohibits its transmission or the revelation of its contents in any manner to an unauthorized person, as well as its use in any manner prejudicial to the safety or interest of the United States or for the benefit of any foreign government to the detriment of the United States. It is to be seen only by personnel especially indoctrinated and authorized to receive TALENT-KEYHOLE information. Its security must be maintained in accordance with KEYHOLE and TALENT regulations.

NATIONAL PHOTOGRAPHIC INTERPRETATION CENTER



~~TOP SECRET~~

GROUP 1
Excluded from automatic
downgrading and declassification

~~TOP SECRET RUFF~~

Handle Via
TALENT-KEYHOLE
Control System Only

TCS-7603/64
NPIC/R-741/64

PREFACE

This report is one in a series on Soviet Ground Force and Logistic installations being prepared for a DIA/CIA Panel. The series is being coordinated, published and disseminated by NPIC. The photographic analysis is being performed by the NPIC Photographic Analysis Group, the CIA Photographic Intelligence Division (NPIC), and the Production Center 1P1c (DIA). The photographic analysis for this particular report was performed by the Production Center 1P1c.

In the interest of uniformity, the titles and letter designators for the facilities observed at these installations are identical with those appearing in the project requirement. When a specific facility is not observed both its title and letter designator are omitted in the report.

Titles and letter designators for the various facilities are as follows: (A) railroad service, (B) road service, (C) landing strips, (D) administrative and troop housing areas, (E) storage areas, (F) ammunition storage areas, (G) POL storage areas, (H) other buildings and facilities, (J) equipment storage/maintenance areas, (K) athletic fields, (L) small arms firing ranges, (M) driver training areas, (N) tank/assault gun firing ranges, (P) flat trajectory firing ranges, (Q) artillery emplacements (batteries), (R) infantry or combined arms field training areas or courses, (S) special training facilities, (T) unidentified facilities or tracking activity.

- 1 -

~~TOP SECRET RUFF~~

Handle Via
TALENT-KEYHOLE
Control System Only

MUKACHEVO ARMY BARRACKS SOUTHWEST
(48-26N 022-43E)
MUKACHEVO, ZAKARPATSKAYA OBLAST, USSR
CARPATHIAN MD

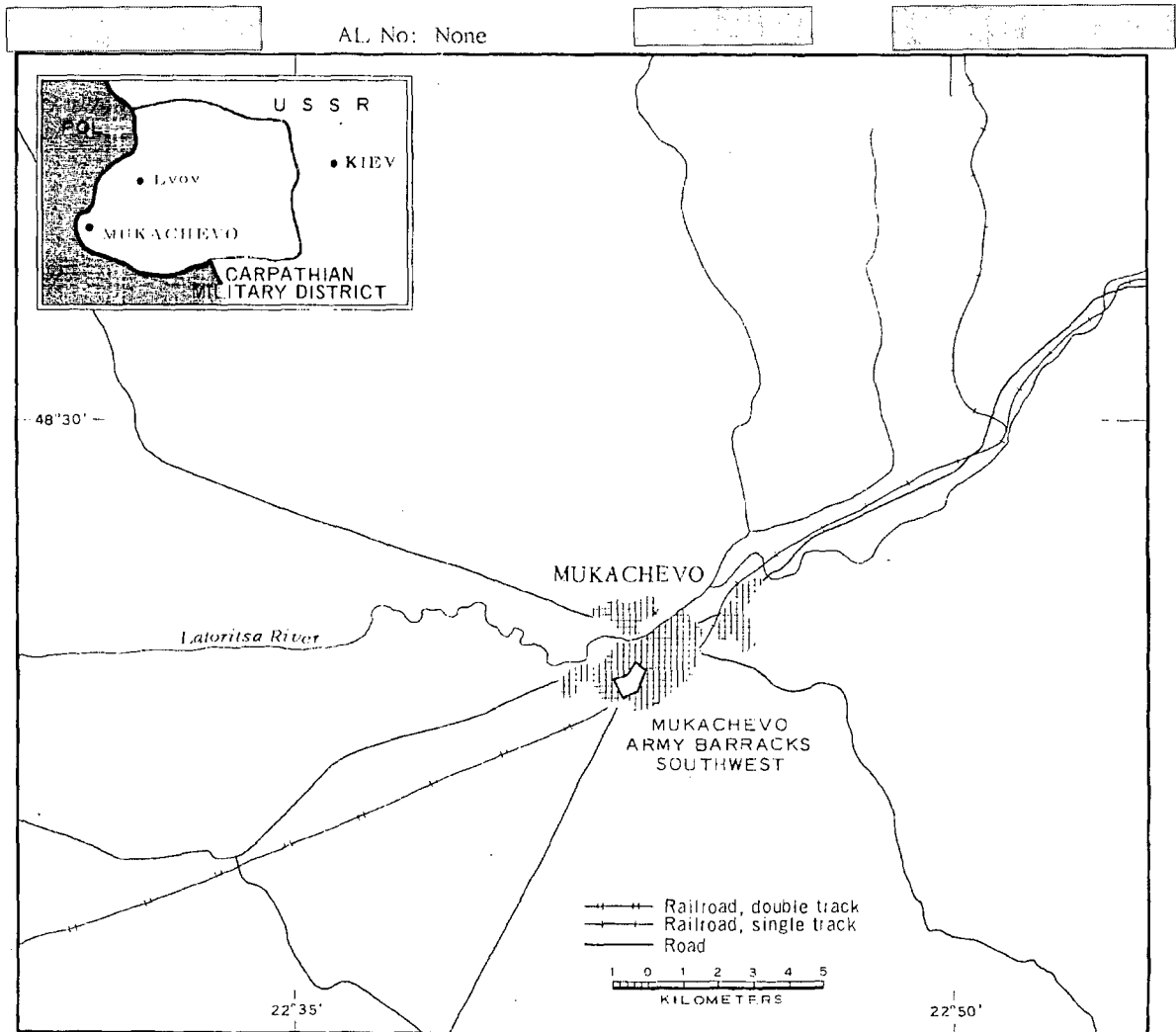


FIGURE 1. LOCATION OF MUKACHEVO ARMY BARRACKS SOUTHWEST, USSR.

~~TOP SECRET RUFF~~

Handle Via
TALENT-KEYHOLE
Control System Only

TOS-7603/64
NPIC/R-741/64

SUMMARY

This small barracks area is near the center of Mukachevo. It has remained much the same as it appeared on World War II photography except for the addition of a new barracks area (D1) which was constructed sometime prior to the first KEYHOLE photography to cover the installation, [REDACTED] July 1961. Muka-

chevo Army Barracks Southwest apparently has an administrative function since it consists mainly of headquarters-type buildings and barracks, with only a few miscellaneous support buildings. There is a noticeable lack of motor pool or equipment-park facilities.

DESCRIPTION OF INSTALLATION

Railroad Service

The installation is not rail served although it is adjacent to the Mukachevo marshaling yards.

Road Service

Mukachevo urban streets serve the installation.

Administrative and Troop Housing Areas

Area D1 contains 17 permanent multistory

150- by 35-foot barracks built between World War II and July 1961 and five 50- by 25-foot miscellaneous storage buildings.

Area D2 contains a U-shaped 650- by 50-foot headquarters-type building with two 200- by 50-foot wings, six permanent multistory troop barracks, three 280 by 50 feet and three 200 by 35 feet, and four 100- by 35-foot storage buildings.

- 3 -

~~TOP SECRET RUFF~~

Handle Via
TALENT-KEYHOLE
Control System Only




FIGURE 2. MUKACHEVO ARMY BARRACKS SOUTHWEST, USSR, JUNE 1963.

NPIC J-1131 (8/64)

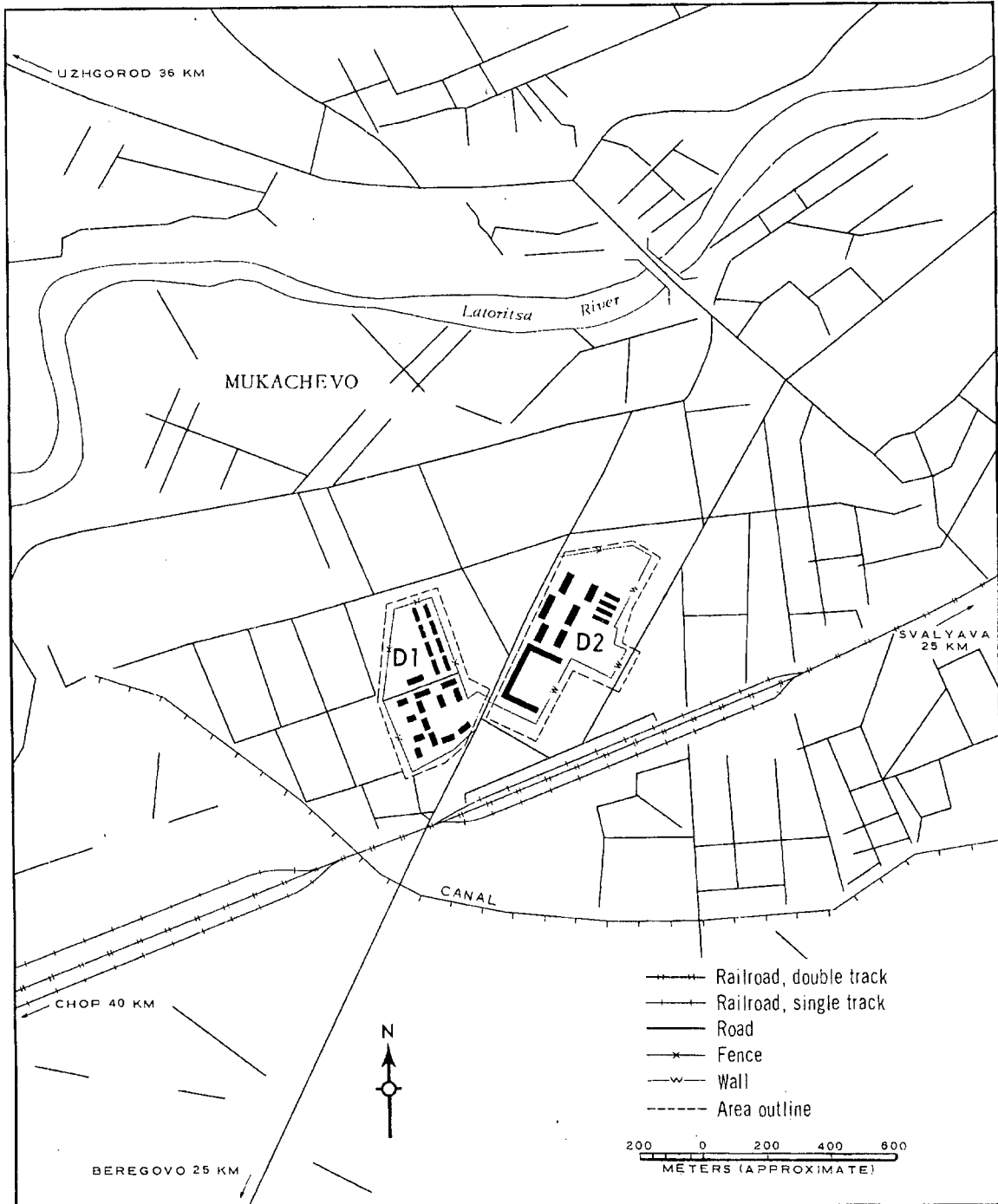



FIGURE 3. MUKACHEVO ARMY BARRACKS SOUTHWEST, USSR. Sketch compiled from




NPIC J-3137 (8/74)
June 1963.

Handle Via
TALENT-KEYHOLE
Control System Only

TCS-7603/64
NPIC/R-741/64

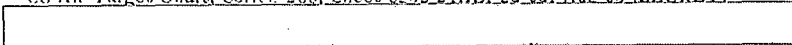
REFERENCES

PHOTOGRAPHY



MAPS OR CHARTS

US Air Target Chart, Series 200, Sheet 0232-24HL, 2d ed., Aug 63 (SECRET)



DOCUMENTS



REQUIREMENT

DIAAP-1-15-64 (partial answer)

NPIC PROJECT

S-650/64

Handle Via
TALENT-KEYHOLE
Control System Only

~~TOP SECRET~~

~~TOP SECRET~~