



PHOTOGRAPHIC INTERPRETATION REPORT

SOVIET MILITARY ORDER OF BATTLE BALTIC MD

APPROVED FOR
RELEASE
Historical Collection
Division
HR70-14
DATE: 04-27-2012



CIA



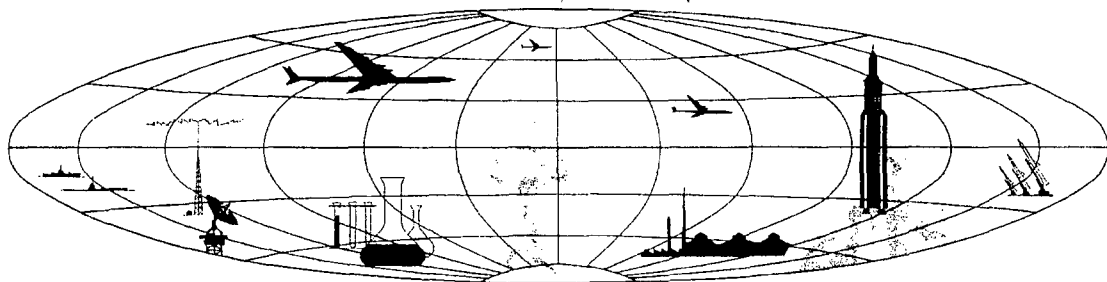
DIA

Handle Via **TALENT - KEYHOLE** Control Only

WARNING

This document contains classified information affecting the national security of the United States within the meaning of the espionage laws U. S. Code Title 18, Sections 793 and 794. The law prohibits its transmission or the revelation of its contents in any manner to an unauthorized person, as well as its use in any manner prejudicial to the safety or interest of the United States or for the benefit of any foreign government to the detriment of the United States. It is to be seen only by personnel especially indoctrinated and authorized to receive TALENT-KEYHOLE information. Its security must be maintained in accordance with KEYHOLE and TALENT regulations.

NATIONAL PHOTOGRAPHIC INTERPRETATION CENTER



~~TOP SECRET RUFF~~

Handle Via
TALENT-KEYHOLE
Control System Only

TCS-9050/64
NPIC/R-988/64

PREFACE

This report is one in a series on Soviet Ground Force and Logistic installations being prepared for a DIA/CIA Panel. The series is being coordinated, published and disseminated by NPIC. The photographic analysis is being performed by the NPIC Photographic Analysis Group, the CIA Photographic Intelligence Division (NPIC), and the Production Center 1P1c (DIA). The photographic analysis for this particular report was performed by the Production Center 1P1c.

In the interest of uniformity, the titles and letter designators for the facilities observed at these installations are identical with those appearing in the project requirement. When a specific facility is not observed both its title and letter designator are omitted in the report.

Titles and letter designators for the various facilities are as follows: (A) railroad service, (B) road service, (C) landing strips, (D) administrative and troop housing areas, (E) storage areas, (F) ammunition storage areas, (G) POL storage areas, (H) other buildings and facilities, (J) equipment storage/maintenance areas, (K) athletic fields, (L) small arms firing ranges, (M) driver training areas, (N) tank/assault gun firing ranges, (P) flat trajectory firing ranges, (Q) artillery emplacements (batteries), (R) infantry or combined arms field training areas or courses, (S) special training facilities, (T) unidentified facilities or tracking activity.

- 1 -

~~TOP SECRET RUFF~~

Handle Via
TALENT-KEYHOLE
Control System Only

~~TOP SECRET RUFF~~

Handle Via
TALENT-KEYHOLE
Control System Only

TCS-9050/64
NPIC/R-988/64

KRUSTPILS BARRACKS DVINA RIVER EAST
(56-30N 025-52E)
KRUSTPILS, LATVIYSKAYA SSR, USSR
BALTIC MD

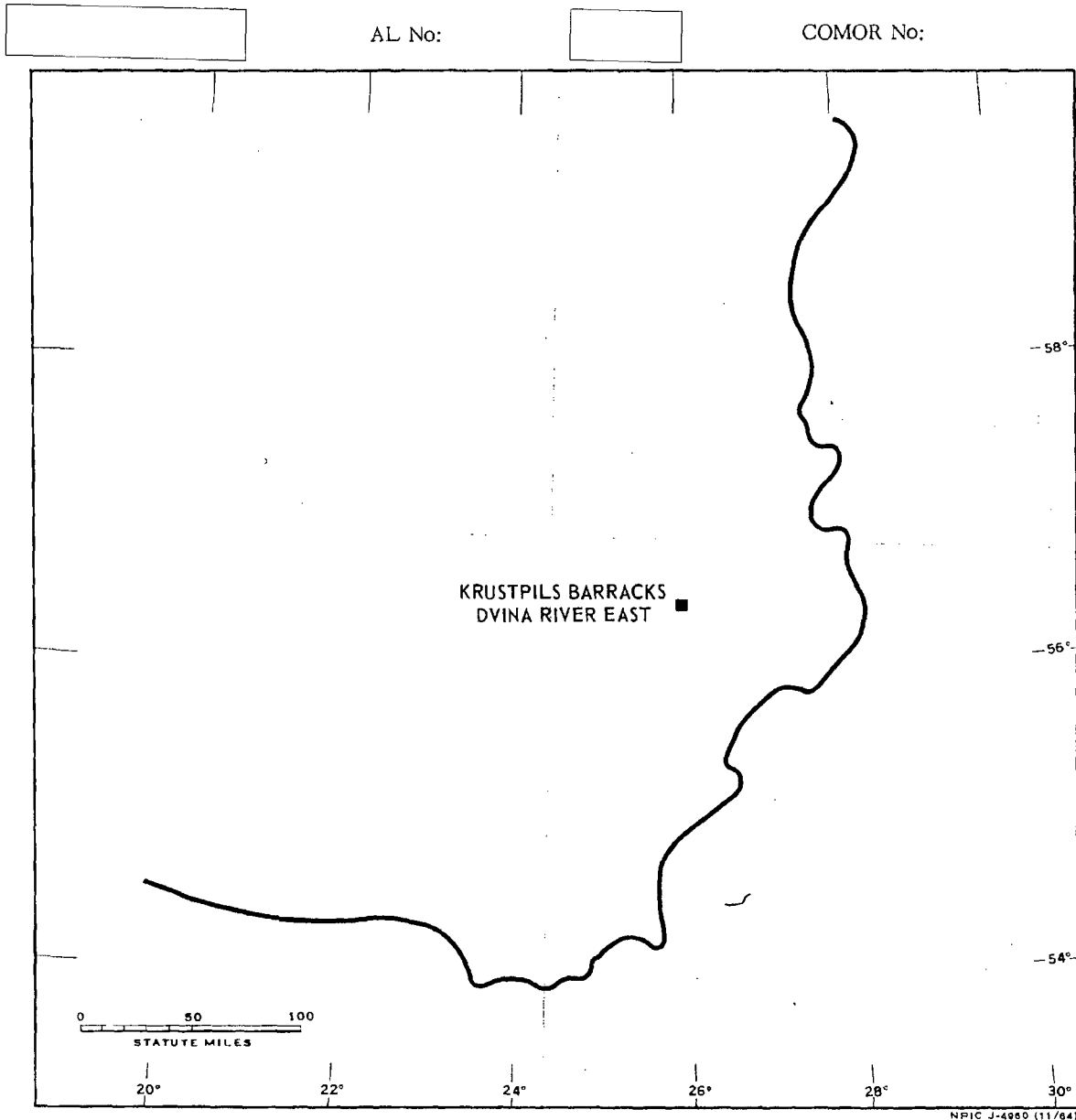


FIGURE 1. LOCATION OF KRUSTPILS BARRACKS DVINA RIVER EAST.

- 2 -

~~TOP SECRET RUFF~~

Handle Via
TALENT-KEYHOLE
Control System Only

~~TOP SECRET RUFF~~

Handle Via
TALENT-KEYHOLE
Control System Only

TCS-9050/64
NPIC/R-988/64



FIGURE 2. KRUSTPILS BARRACKS DVINA RIVER EAST, USSR, JUNE 1964.

NPIC J-5009 (11/64)

- 3 -

~~TOP SECRET RUFF~~

Handle Via
TALENT-KEYHOLE
Control System Only

SUMMARY

Krustpils Barracks Dvina River East is located southwest of the Riga-Krustpils-Daugavpils rail line and 4,500 feet southeast of the Krustpils railroad station and yards (Figure 1).

The installation covers approximately 123 acres, including 10 acres of possible open storage at the extreme north end of the compound, and contains 96 buildings, mainly barracks and sup-

port buildings, inside the compound (Figures 2 and 3).

The installation is active and was unchanged on KEYHOLE missions between August 1961 and June 1964. However, increasing improvement in the quality of photography shows buildings which are not new but could not be identified on earlier photography.

DESCRIPTION OF INSTALLATION

Railroad Service

The main line from Riga to Daugavpils parallels the installation.

Road Service

The installation is served by a good 2 lane all-weather road.

Administrative and Troop Housing Area

Area D contains 4 multistory barracks, 27 single-story barracks, 3 administration buildings, 11 storage buildings, 42 storage/support buildings and a water tank.

General Storage Area

Area E contains 2 storage and 3 support buildings.

POL Storage Area

A POL storage area (G) is located approximately 460 feet east of the barracks area. It contains 1 storage, 1 support, 1 storage/support building, 6 tanks 30 feet in diameter, and 3 tanks in diameter.

Equipment Storage/Maintenance Area

Area J contains a 240- by 90-foot vehicle maintenance/storage building, a 165- by 90-foot vehicle maintenance/storage building, a 440- by 45-foot vehicle storage building, and a 220- by 35-foot vehicle storage building.

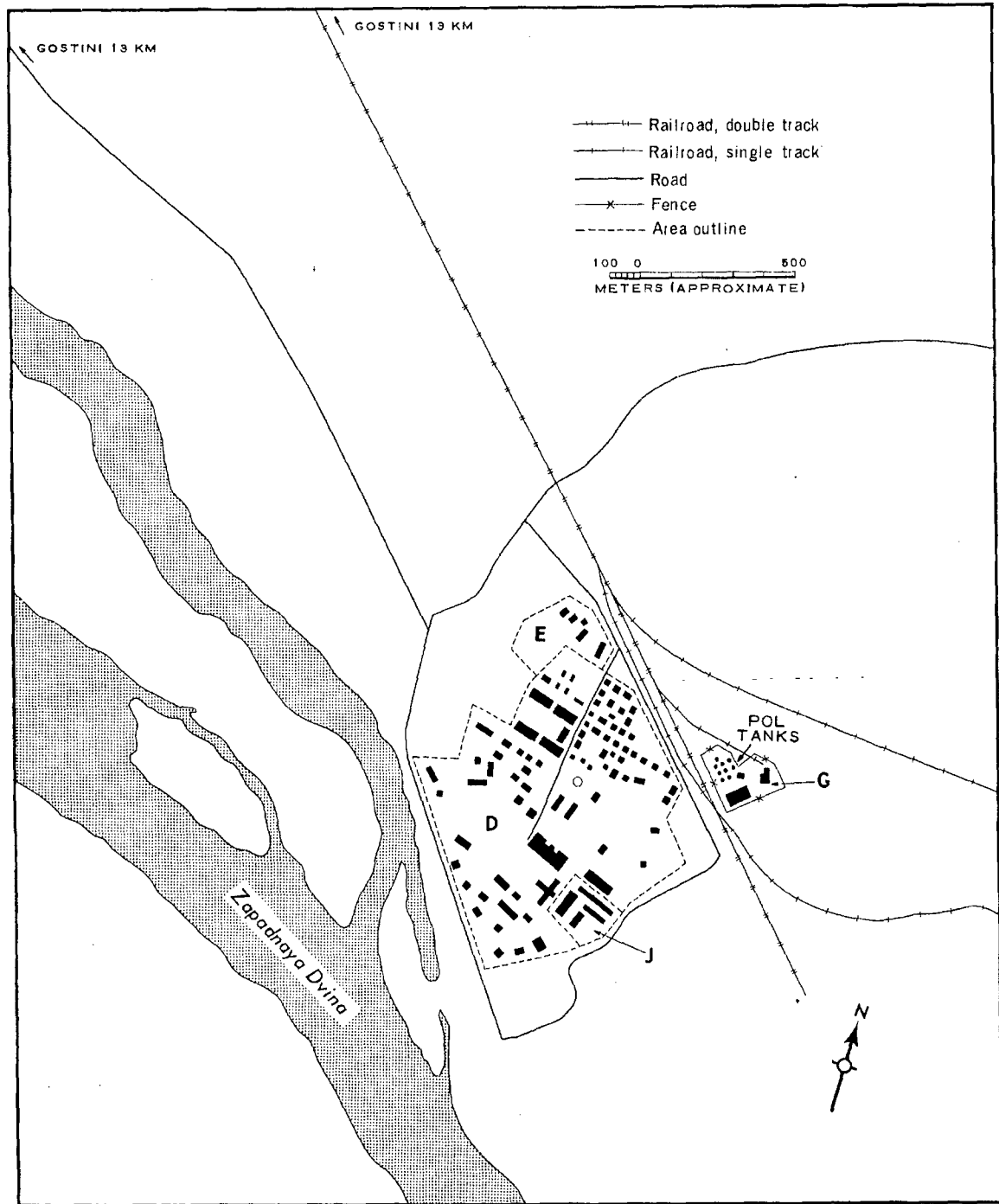


FIGURE 3. KRUSTPILS BARRACKS DVINA RIVER EAST. Sketch compiled from NPIC J-5010 (11/64) 11 June 1964.


~~TOP SECRET RUFF~~

Handle Via
TALENT-KEYHOLE
Control System Only

TCS-9050/64
NPIC/R-988/64

REFERENCES

PHOTOGRAPHY



MAPS OR CHARTS

US Air Target Chart, Series 200, Sheet 0153-22HL, 3d ed, Sep 63 (SECRET)

DOCUMENTS

Army. DPIR 22-58, *Military Area, Krustpils, Latvia, USSR* (TOP SECRET)

REQUIREMENTS

DIAAP-1-15-64 (partial answer)

NPIC PROJECT

S-1481/64

- 6 -

~~TOP SECRET RUFF~~

Handle Via
TALENT-KEYHOLE
Control System Only

~~TOP SECRET~~

~~TOP SECRET~~