

HR70-14

NPIC/R-908/64

November 1964

~~TOP SECRET~~



Copy 08

6 Pages

PHOTOGRAPHIC INTERPRETATION REPORT

# SOVIET MILITARY ORDER OF BATTLE BALTIC MD


APPROVED FOR RELEASE  
- HISTORICAL  
COLLECTION DIVISION -  
HR70-14  
DATE: 05-10-2012



CIA

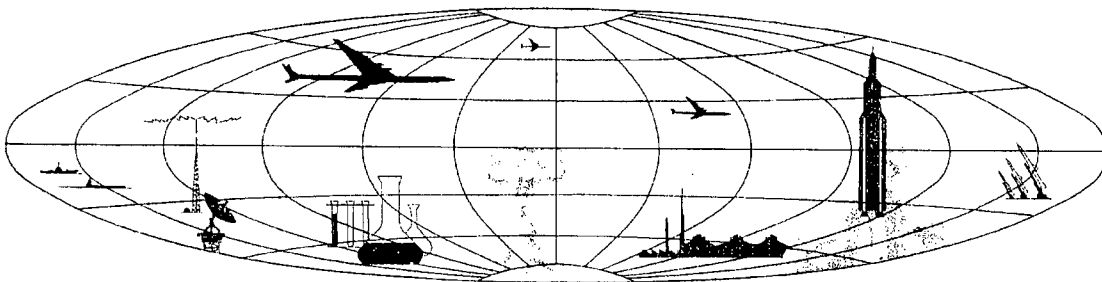


DIA



HR70-14

NATIONAL PHOTOGRAPHIC INTERPRETATION CENTER



~~TOP SECRET~~


GROUP 1  
Excluded from automatic  
downgrading and declassification

PREFACE

This report is one in a series on Soviet Ground Force and Logistic installations being prepared for a DIA/CIA Panel. The series is being coordinated, published and disseminated by NPIC. The photographic analysis is being performed by the NPIC Photographic Analysis Group, the CIA Photographic Intelligence Division (NPIC), and the Production Center IP1c (DIA). The photographic analysis for this particular report was performed by the Production Center IP1c.

In the interest of uniformity, the titles and letter designators for the facilities observed at these installations are identical with those appearing in the project requirement. When a specific facility is not observed both its title and letter designator are omitted in the report.

Titles and letter designators for the various facilities are as follows: (A) railroad service, (B) road service, (C) landing strips, (D) administrative and troop housing areas, (E) storage areas, (F) ammunition storage areas, (G) POL storage areas, (H) other buildings and facilities, (J) equipment storage/maintenance areas, (K) athletic fields, (L) small arms firing ranges, (M) driver training areas, (N) tank/assault gun firing ranges, (P) flat trajectory firing ranges, (Q) artillery emplacements (batteries), (R) infantry or combined arms field training areas or courses, (S) special training facilities, (T) unidentified facilities or tracking activity.



NPIC/R-908/64

AMMUNITION AND STORAGE AREA  
(56-53N 026-29E)  
DAUGAVPILS, LATVIYSKAYA OBLAST, USSR  
BALTIC MD

BE No:

AL No:



COMOR No:

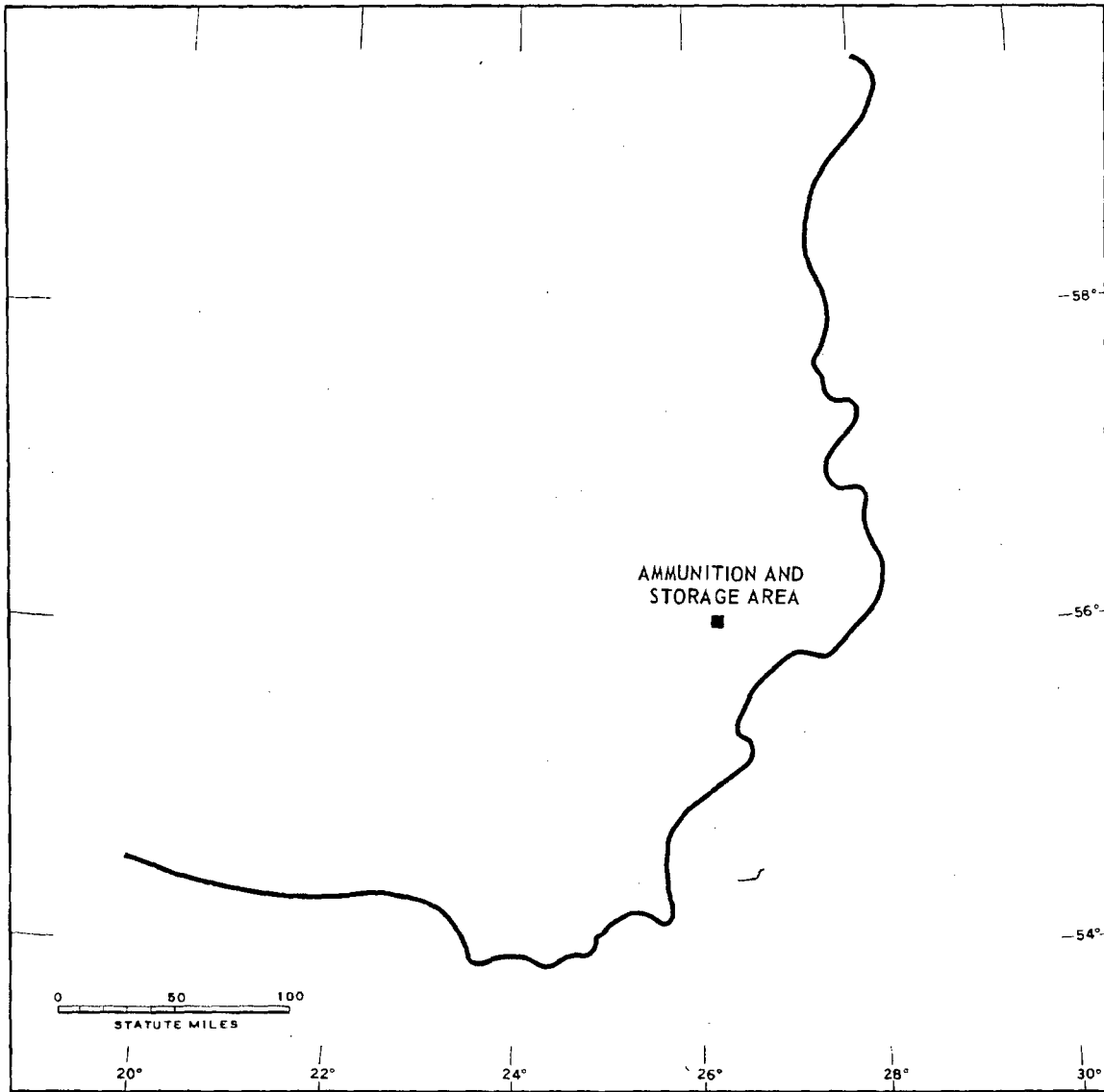



FIGURE 1. LOCATION OF AMMUNITION AND STORAGE AREA.

NPIC J-4684 (10/64)





NPIC/R-908/64



FIGURE 2. AMMUNITION AND STORAGE AREA, DAUGAVPILS, USSR, JUNE 1964.





NPIC/R-908/64

SUMMARY

This ammunition and storage area is located approximately 4 kilometers northwest of the center of Daugavpils (Figure 1). Each facility has a single fence. Together they cover approximately 145 acres and contain 5 administration buildings, 56 storage buildings, 6 revetted ammunition storage buildings, and 17 support buildings (Figures 2 and 3).

Seven missions of good quality interpretable

photography between July 1956 and June 1964 were used in this report. Comparative analysis reveals that both facilities are active throughout the year. Between July 1956 and December 1961 7 buildings and a small-arms firing range were razed and 10 buildings constructed. Between December 1961 and July 1963, 9 buildings were razed and 8 constructed.

DESCRIPTION OF INSTALLATION

Railroad Service

Five single track spurs serve the facilities from Daugavpils.

Road Service


Dirt roads from Daugavpils run throughout the facilities.

General Storage Areas

Area E1 (Figure 3) contains 3 single-story support buildings and 8 storage buildings. The referenced SIC report indicates that this is a probable protective clothing area.

Area E2 contains 3 single-story administration, 35 single-story storage, and 7 single-story support buildings.

Ammunition Storage Area

Area F contains 6 revetted, single-story storage buildings, 1 single-story support building, and 1 single-story storage building. The referenced SIC report indicates that this is a possible  storage site.

Other Buildings

Area H contains 12 single-story storage, 6 single-story support, and 2 single-story administration buildings.

Small-Arms Firing Range

Area L contained a small-arms firing range which was razed between July 1956 and December 1961.





NPIC/R-908/64

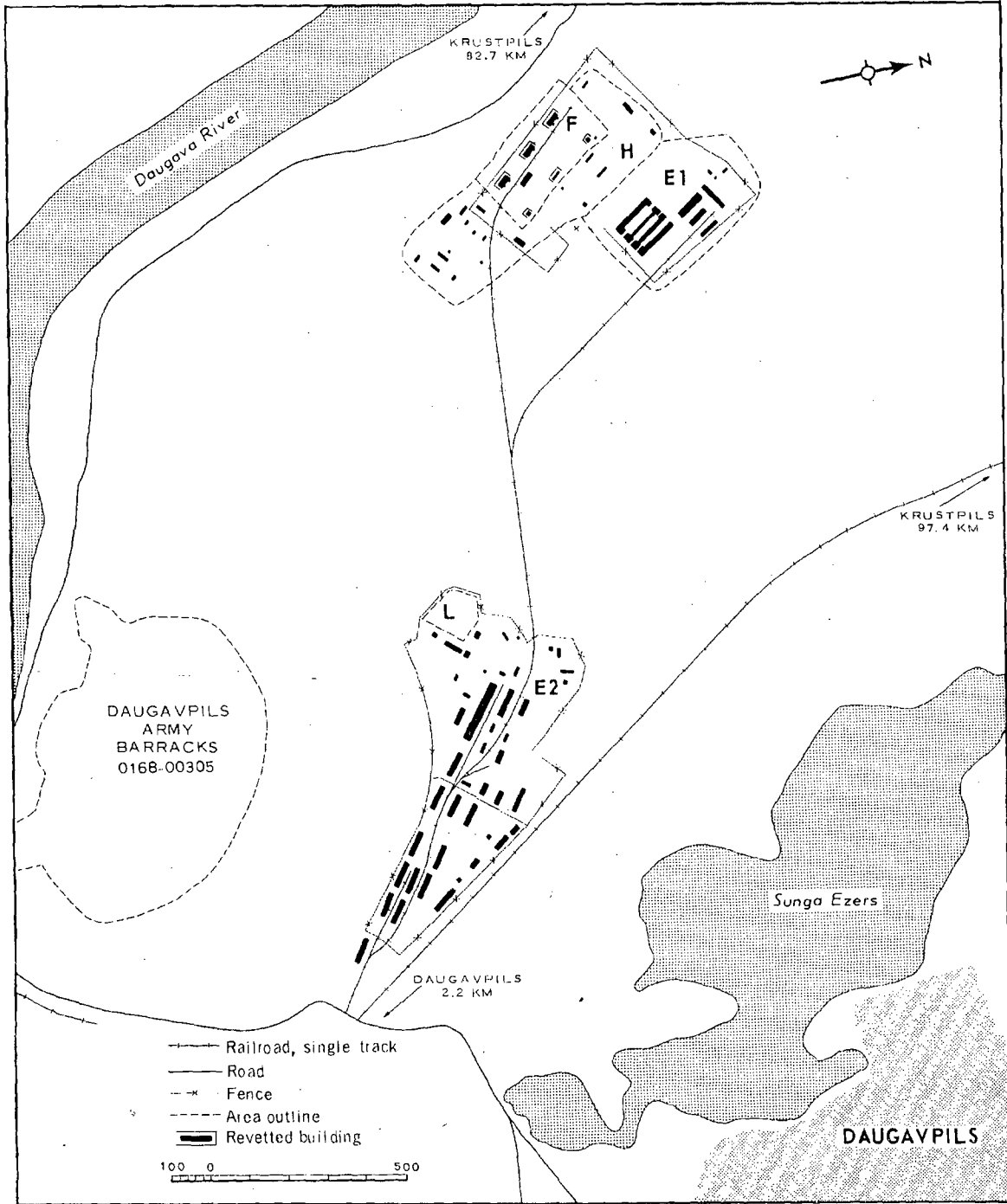



FIGURE 3. AMMUNITION AND STORAGE AREA, DAUGAVPILS. Sketch compiled from [redacted] June, 1964.






  
NPIC/R-908/64

REFERENCES

PHOTOGRAPHY




MAPS OR CHARTS

US Air Target Chart, Series 200, Sheet 0168-4HL, 2d ed, Aug 62 (SECRET)

US Air Target Chart, Series 50, Sheet 0168-4/1MA, 2d ed, Nov 62 (SECRET)

DOCUMENTS

Army. DPIR-33-58, *Military Installations, Daugavpils, USSR*, 12 Jun 58 (TOP SECRET CHESS)



REQUIREMENTS

DIAAP-1-15-64 (partial answer)

NPIC PROJECT

S-1481/64



~~TOP SECRET~~

~~TOP SECRET~~