

HR70-14

~~TOP SECRET~~

NPIC/R-979/64

November 1964

TCS-9040/64

Copy 108

6 Pages



PHOTOGRAPHIC INTERPRETATION REPORT

SOVIET MILITARY ORDER OF BATTLE BALTIC MD

APPROVED FOR RELEASE - HISTORICAL COLLECTION DIVISION
- HR70-14
DATE: 05-10-2012



CIA



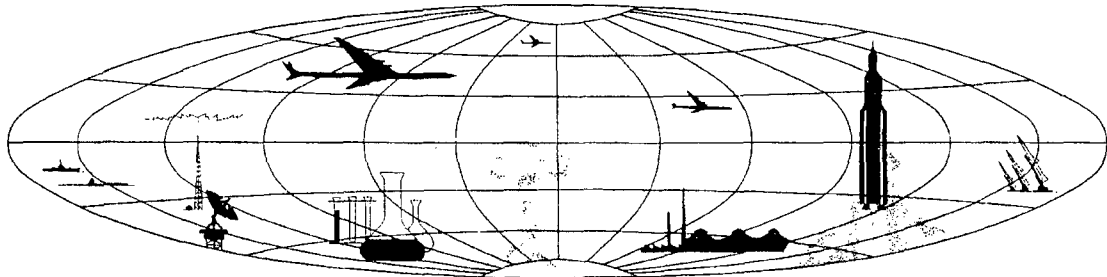
DIA

Handle Via **TALENT - KEYHOLE** Control Only

WARNING

This document contains classified information affecting the national security of the United States within the meaning of the espionage laws U. S. Code Title 18, Sections 793 and 794. The law prohibits its transmission or the revelation of its contents in any manner to an unauthorized person, as well as its use in any manner prejudicial to the safety or interest of the United States or for the benefit of any foreign government to the detriment of the United States. It is to be seen only by personnel especially indoctrinated and authorized to receive TALENT-KEYHOLE information. Its security must be maintained in accordance with KEYHOLE and TALENT regulations.

NATIONAL PHOTOGRAPHIC INTERPRETATION CENTER



~~TOP SECRET~~

GROUP 1
Excluded from automatic
downgrading and declassification

PREFACE

This report is one in a series on Soviet Ground Force and Logistic installations being prepared for a DIA/CIA Panel. The series is being coordinated, published and disseminated by NPIC. The photographic analysis is being performed by the NPIC Photographic Analysis Group, the CIA Photographic Intelligence Division (NPIC), and the Production Center 1P1c (DIA). The photographic analysis for this particular report was performed by the Production Center 1P1c.

In the interest of uniformity, the titles and letter designators for the facilities observed at these installations are identical with those appearing in the project requirement. When a specific facility is not observed both its title and letter designator are omitted in the report.

Titles and letter designators for the various facilities are as follows: (A) railroad service, (B) road service, (C) landing strips, (D) administrative and troop housing areas, (E) storage areas, (F) ammunition storage areas, (G) POL storage areas, (H) other buildings and facilities, (J) equipment storage/maintenance areas, (K) athletic fields, (L) small arms firing ranges, (M) driver training areas, (N) tank/assault gun firing ranges, (P) flat trajectory firing ranges, (Q) artillery emplacements (batteries), (R) infantry or combined arms field training areas or courses, (S) special training facilities, (T) unidentified facilities or tracking activity.

Handle Via
TALENT-KEYHOLE
Control System Only

TCS-9040/64
NPIC/R-979/64

DAUGAVPILS ARMY BARRACKS
(55-53N 026-29E)
DAUGAVPILS, LATVIYSKAYA SSR, USSR
BALTIC MD

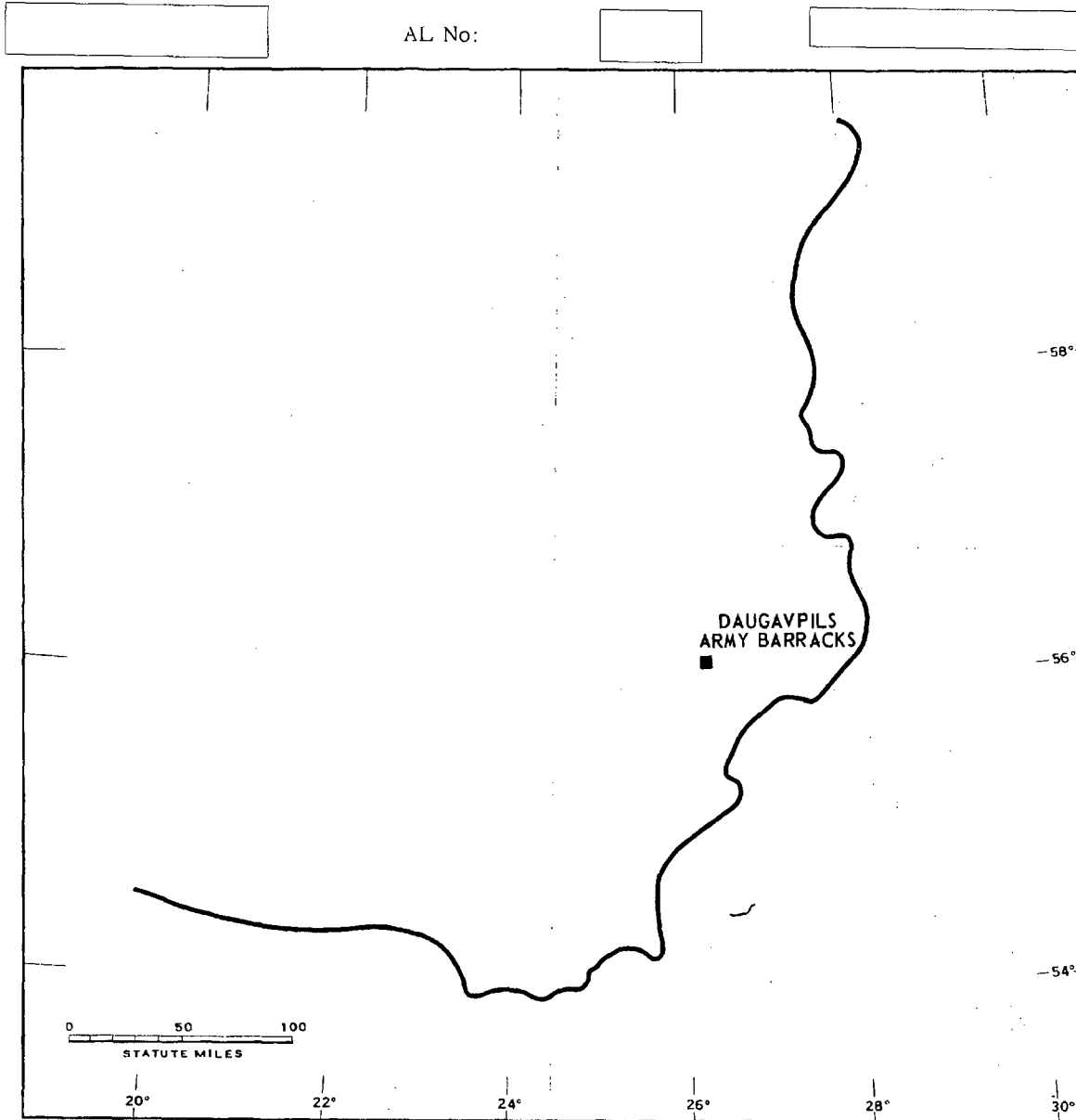


FIGURE 1. LOCATION OF DAUGAVPILS ARMY BARRACKS.

Handle Via
TALENT-KEYHOLE
Control System Only

Handle Via
TALENT-KEYHOLE
Control System Only

TCS-9040/64
NPIC/R-979/64



NPIC J-4988 (11/64)

FIGURE 2. DAUGAVPILS ARMY BARRACKS, DAUGAVPILS, USSR, JUNE 1964.

Handle Via
TALENT-KEYHOLE
Control System Only

SUMMARY

The army barracks and probable air academy located 3.2 kilometers (km) northwest of the center of Daugavpils (Figure 1) covers approximately 275 acres and is secured by a wall. It contains 6 administration buildings, 32 barracks/billeting buildings, 15 storage buildings, 36 support and maintenance buildings, and 2 athletic fields.

Seven missions of good interpretable pho-

tography between July 1956 and June 1964 were used in this report. Comparative analysis reveals the area is active all year. Photography between July 1956 and December 1961 reveals 12 buildings razed and 7 buildings constructed. Between December 1961 and July 1963, 12 buildings were razed and 9 constructed. Between July 1963 and June 1964 no buildings were razed but 7 were constructed.

DESCRIPTION OF INSTALLATION

Road Service

Hard surface roads connect the area to Daugavpils.

Administrative and Troop Housing Areas

Area D1 contains 5 multistory administration buildings, 24 single-story barracks/billeting buildings, 6 multistory barracks/billeting buildings, one single-story storage building, 13 single-story storage buildings, 14 single-story support buildings and 19 single-story maintenance buildings.

Area D2 contains 1 single-story administration building, 2 multistory barracks, 1 single-

story storage building, and 3 single-story maintenance buildings.

POL Storage Areas

Daugavpils Petroleum Storage Zala Pusca [redacted] is 14 nm NE and contains an administration building, 24 warehouses and support buildings, 20 semiburied medium tanks, 1 revetment, and a transloading point.

Athletic Fields

Area K1 is an athletic track.

Area K2 is a possible soccer field.

Handle Via
TALENT-KEYHOLE
Control System Only

TCS-9040/64
NPIC/R-979/64

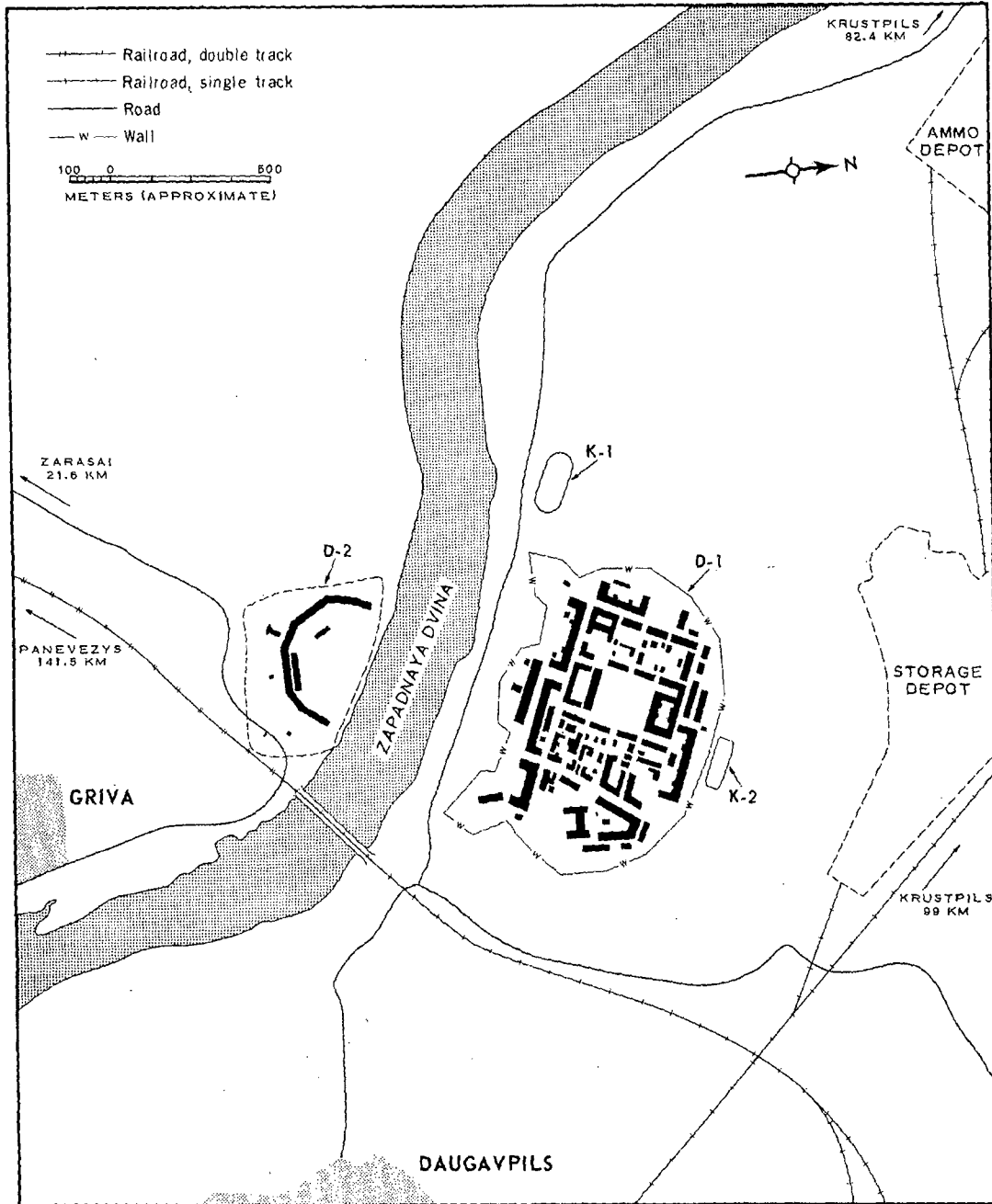


FIGURE 3. DAUGAVPILS ARMY BARRACKS. Sketch compiled from [redacted] NPIC J-4837 (11/64) June 1964.

Handle Via
TALENT-KEYHOLE
Control System Only


~~TOP SECRET CHESS RUFF~~

Handle Via
TALENT-KEYHOLE
Control System Only

TCS-9040/64
NPIC/R-979/64

REFERENCES

PHOTOGRAPHY



MAPS OR CHARTS

US Air Target Chart, Series 200, Sheet 0168-4HIL, 2d ed, Aug 62 (SECRET)

US Air Target Chart, Series 50, Sheet 0168-4/1MA, 2d ed, Nov 62 (SECRET)

DOCUMENTS

Army. DPIR 33-58, *Military Installations, Daugavpils, USSR*, Jun 58 (TOP SECRET CHESS)

CIA. HTA/M-16/58, *Rail Spur With Associated Storage Facility Near Daugavpils, USSR*, Aug 58 (TOP SECRET CHESS)

REQUIREMENT

DIAAP-1-15-64 (partial answer)

NPIC PROJECT

S-1481/64

- 6 -

~~TOP SECRET CHESS RUFF~~

Handle Via
TALENT-KEYHOLE
Control System Only

~~TOP SECRET~~

~~TOP SECRET~~