

HR70-14

~~TOP SECRET~~

NPIC/R-5155/64

December 1964

TCS-11044/64

Copy 108

6 Pages



PHOTOGRAPHIC INTERPRETATION REPORT

SOVIET MILITARY ORDER OF BATTLE BALTIC MD

APPROVED FOR RELEASE
Historical Collection Division
HR70-14
DATE: 04-27-2012



CIA



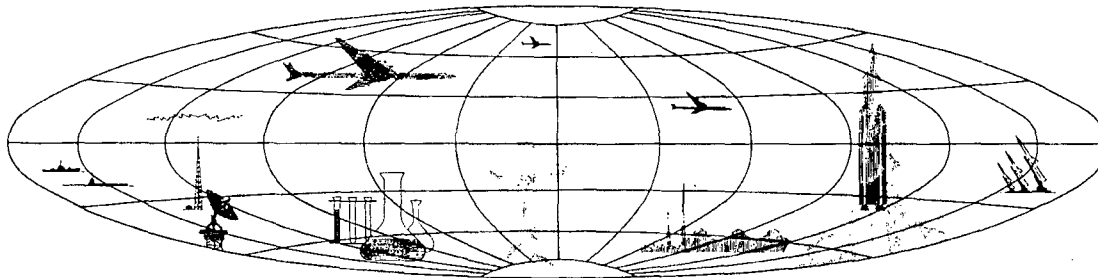
DIA

Handle Via **TALENT-KEYHOLE** Control Only

WARNING

This document contains classified information affecting the national security of the United States within the meaning of the espionage laws U. S. Code Title 18, Sections 793 and 794. The law prohibits its transmission or the revelation of its contents in any manner to an unauthorized person, as well as its use in any manner prejudicial to the safety or interest of the United States or for the benefit of any foreign government to the detriment of the United States. It is to be seen only by personnel especially indoctrinated and authorized to receive TALENT-KEYHOLE information. Its security must be maintained in accordance with KEYHOLE and TALENT regulations.

NATIONAL PHOTOGRAPHIC INTERPRETATION CENTER



~~TOP SECRET~~

GROUP 1
Excluded from automatic
downgrading and declassification

~~TOP SECRET CHESS RUFF~~

Handle Via
TALENT-KEYHOLE
Control System Only

TCS-11044/64
NPIC/R-5155/64

PREFACE

This report is one in a series on Soviet Ground Force and Logistic installations being prepared for a DIA/CIA Panel. The series is being coordinated, published and disseminated by NPIC. The photographic analysis is being performed by the NPIC Photographic Analysis Group, the CIA Photographic Intelligence Division (NPIC), and the Production Center 1P1a (DIA). The photographic analysis for this particular report was performed by the Production Center 1P1a.

In the interest of uniformity, the titles and letter designators for the facilities observed at these installations are identical with those appearing in the project requirement. When a specific facility is not observed both its title and letter designator are omitted in the report.

Titles and letter designators for the various facilities are as follows: (A) railroad service, (B) road service, (C) landing strips, (D) administrative and troop housing areas, (E) storage areas, (F) ammunition storage areas, (G) POL storage areas, (H) other buildings and facilities, (J) equipment storage/maintenance areas, (K) athletic fields, (L) small arms firing ranges, (M) driver training areas, (N) tank/assault gun firing ranges, (P) flat trajectory firing ranges, (Q) artillery emplacements (batteries), (R) infantry or combined arms field training areas or courses, (S) special training facilities, (T) unidentified facilities or tracking activity.

- 1 -

~~TOP SECRET CHESS RUFF~~

Handle Via
TALENT-KEYHOLE
Control System Only

Handle Via
TALENT-KEYHOLE
Control System Only

TCS-11044/64
NPIC/R-5155/64

RIGA ARMY BARRACKS EAST
(56-57N 024-09E)
RIGA, LATVIYSKAYA OBLAST, USSR
BALTIC MD

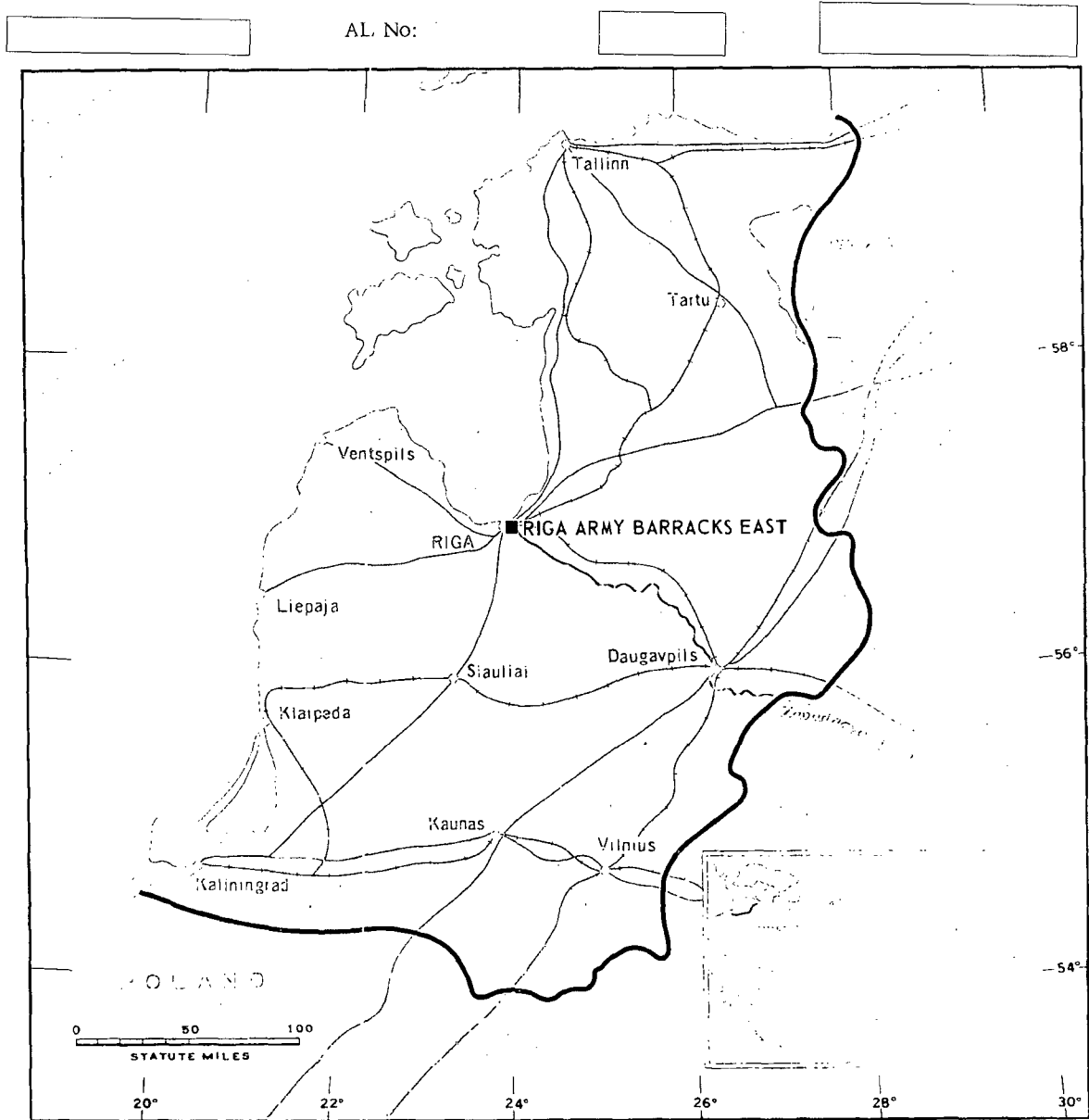


FIGURE 1. LOCATION OF RIGA ARMY BARRACKS EAST.

NPIC J-6527 (11/65)

Handle Via
TALENT-KEYHOLE
Control System Only

Handle Via
TALENT-KEYHOLE
Control System Only

TCS-11044/64
NPIC/R-5155/64



NPIC J-6528 (1/66)

FIGURE 2. RIGA ARMY BARRACKS EAST, RIGA, USSR, JULY 1963.

- 3 -

Handle Via
TALENT-KEYHOLE
Control System Only

~~TOP SECRET CHESS RUFF~~

Handle Via
TALENT-KEYHOLE
Control System Only

TCS-11044/64
NPIC/R-5155/64

SUMMARY

A small army barracks area covering less than 20 acres is located near the center of Riga, adjacent to the Oshkalm Station rail yards (Figure 1). This barracks area may provide motor vehicle maintenance support for the numerous military installations in Riga.

The barracks area contains 3 barracks

and a motor vehicle park. There are approximately 120 vehicles/pieces of equipment parked in the area (Figures 2 and 3).

This area was covered by 14 KEYHOLE missions between September 1961 and July 1964. There were no significant changes during that time.

DESCRIPTION OF INSTALLATION

Railroad Service

Oshkalm Station is located immediately east of this installation.

Road Service

The installation is served by city streets.

Administration and Troop Housing Areas

Area D contains 3 multistory barracks, a multistory administration building, 5 storage buildings, and 6 support buildings.

POL Storage Areas

Area G1 contains 5 POL storage tanks.
Area G2 contains 4 POL storage tanks, 3

storage buildings, an administration building, 4 support buildings, and a possible open storage area.

Area G3 contains 9 POL storage tanks, 2 support/administration buildings, and 2 open storage areas.

Equipment Storage/Maintenance Areas

Area J1 contains one 410- by 45-foot motor vehicle maintenance/storage building and 20-30 vehicles/pieces of equipment.

Area J2 contains one 200- by 120-foot motor vehicle park with a motor vehicle maintenance building and approximately 100 pieces of equipment.

Handle Via
TALENT-KEYHOLE
Control System Only

Handle Via
TALENT-KEYHOLE
Control System Only

TCS-11044/64
NPIC/R-5155/64

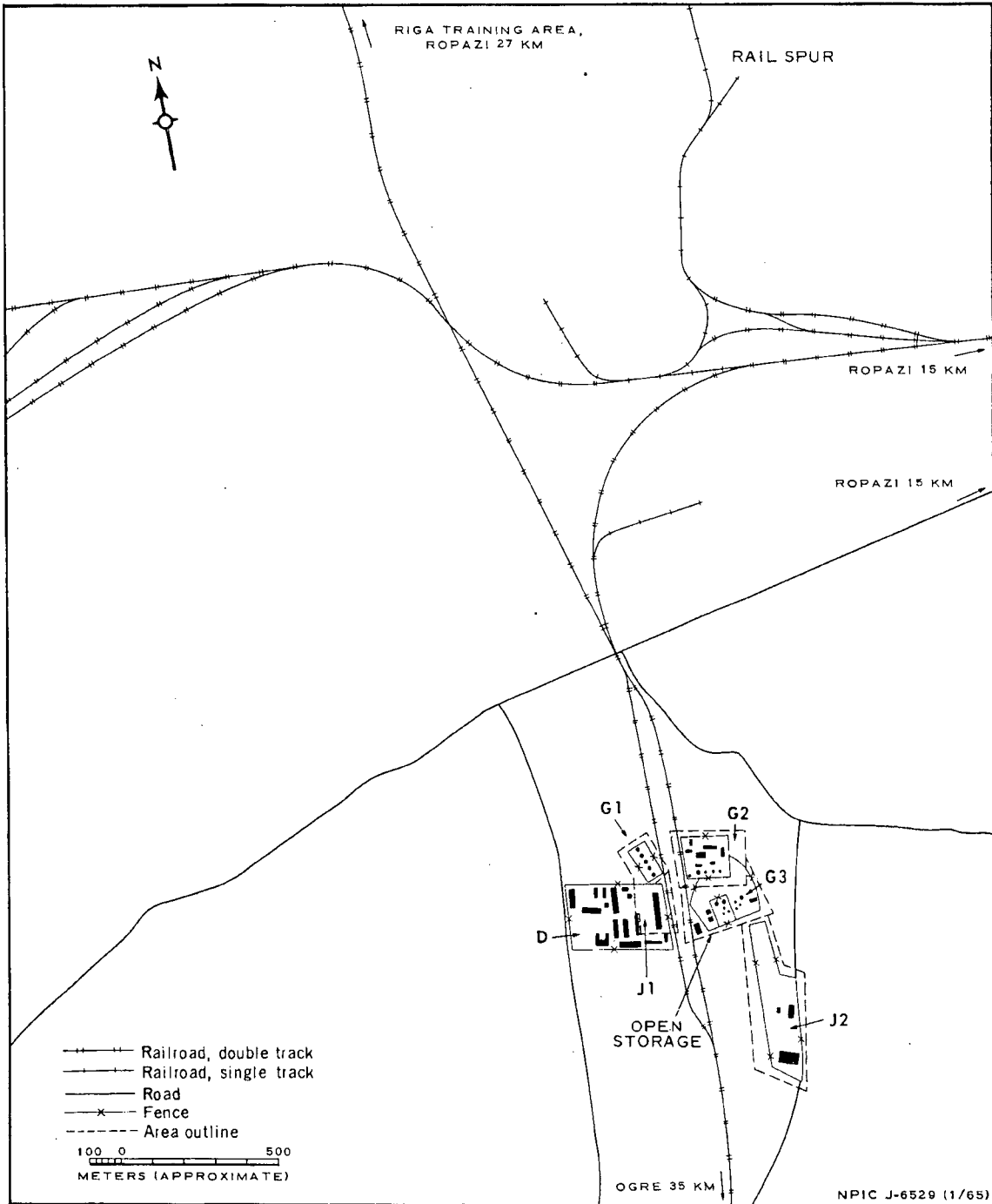


FIGURE 3. RIGA ARMY BARRACKS EAST. Sketch compiled from [redacted] July 1963, and [redacted] July 1964.


Handle Via
TALENT-KEYHOLE
Control System Only

Handle Via
TALENT-KEYHOLE
Control System Only

TCS-11044/64
NPIC/R-5155/64

REFERENCES

PHOTOGRAPHY



MAPS OR CHARTS

US Air Target Chart, Series 200, Sheet 0153-16HL, 4th ed, Jun 63 (SECRET)

DOCUMENT



REQUIREMENT

DIAAP-1-15-64 (partial answer)

NPIC PROJECT

11904/64

Handle Via
TALENT-KEYHOLE
Control System Only

~~TOP SECRET~~

~~TOP SECRET~~