

HR70-14

TOP SECRET

NP C/R 5005/64

Decembe 1964

TCS 9071/64

Copy 108

6 Pages

PHOTOGRAPHIC INTERPRETATION REPORT

APPROVED FOR RELEASE -  
HISTORICAL COLLECTION  
DIVISION DATE: 06-18-2012

# SOVIET MILITARY ORDER OF BATTLE KIYEV MD



CIA



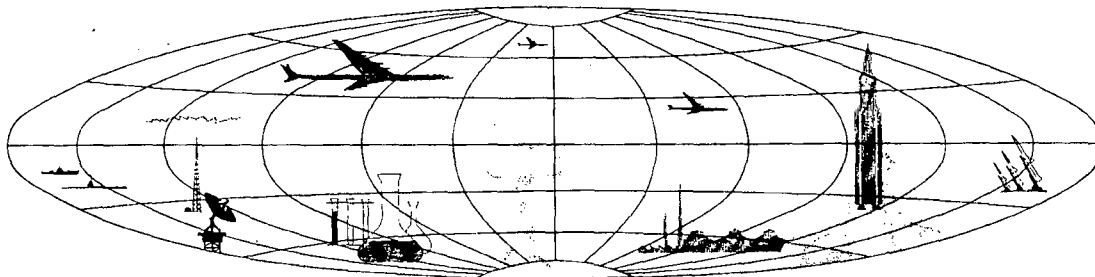
DIA

Handle Via **TALENT - KEYHOLE** Control Only

WARNING

This document contains classified information affecting the national security of the United States within the meaning of the espionage laws U. S. Code Title 18, Sections 793 and 794. The law prohibits its transmission or the revelation of its contents in any manner to an unauthorized person, as well as its use in any manner prejudicial to the safety or interest of the United States or for the benefit of any foreign government to the detriment of the United States. It is to be seen only by personnel especially indoctrinated and authorized to receive TALENT-KEYHOLE information. Its security must be maintained in accordance with KEYHOLE and TALENT regulations.

NATIONAL PHOTOGRAPHIC INTERPRETATION CENTER



TOP SECRET

GROUP 1  
Excluded from automatic  
downgrading and declassification

~~TOP SECRET CHESS RUFF~~

Handle Via  
TALENT-KEYHOLE  
Control System Only

TCS-9071/64  
NPIC/R-5005/64

#### PREFACE

This report is one in a series on Soviet Ground Force and logistic installations being prepared for a DIA/CIA Panel. The series is being coordinated, published and disseminated by NPIC. The photographic analysis is being performed by the NPIC Photographic Analysis Group, the CIA Photographic Intelligence Division (NPIC), and the Production Center 1P1c (DIA). The photographic analysis for this particular report was performed by the NPIC Photographic Analysis Group.

In the interest of uniformity, the titles and letter designators for the facilities observed at these installations are identical with those appearing in the project requirement. When a specific facility is not observed both its title and letter designator are omitted in the report.

Titles and letter designators for the various facilities are as follows: (A) railroad service, (B) road service, (C) landing strips, (D) administrative and troop housing areas, (E) storage areas, (F) ammunition storage areas, (G) POL storage areas, (H) other buildings and facilities, (J) equipment storage/maintenance areas, (K) athletic fields, (L) small-arms firing ranges, (M) driver training areas, (N) tank/assault gun firing ranges, (P) flat trajectory firing ranges, (Q) artillery emplacements (batteries), (R) infantry or combined arms field training area or courses, (S) special training facilities, (T) unidentified facilities or tracking activity.

- 1 -

~~TOP SECRET CHESS RUFF~~

Handle Via  
TALENT-KEYHOLE  
Control System Only

Handle Via  
TALENT-KEYHOLE  
Control System Only

TCS-9071/64  
NPIC/R-5005/64

DNEPROPETROVSK ARMY BARRACKS

(48-27N 035-04E)

DNEPROPETROVSK, DNEPROPETROVSKAYA OBLAST, USSR

KIYEV MD

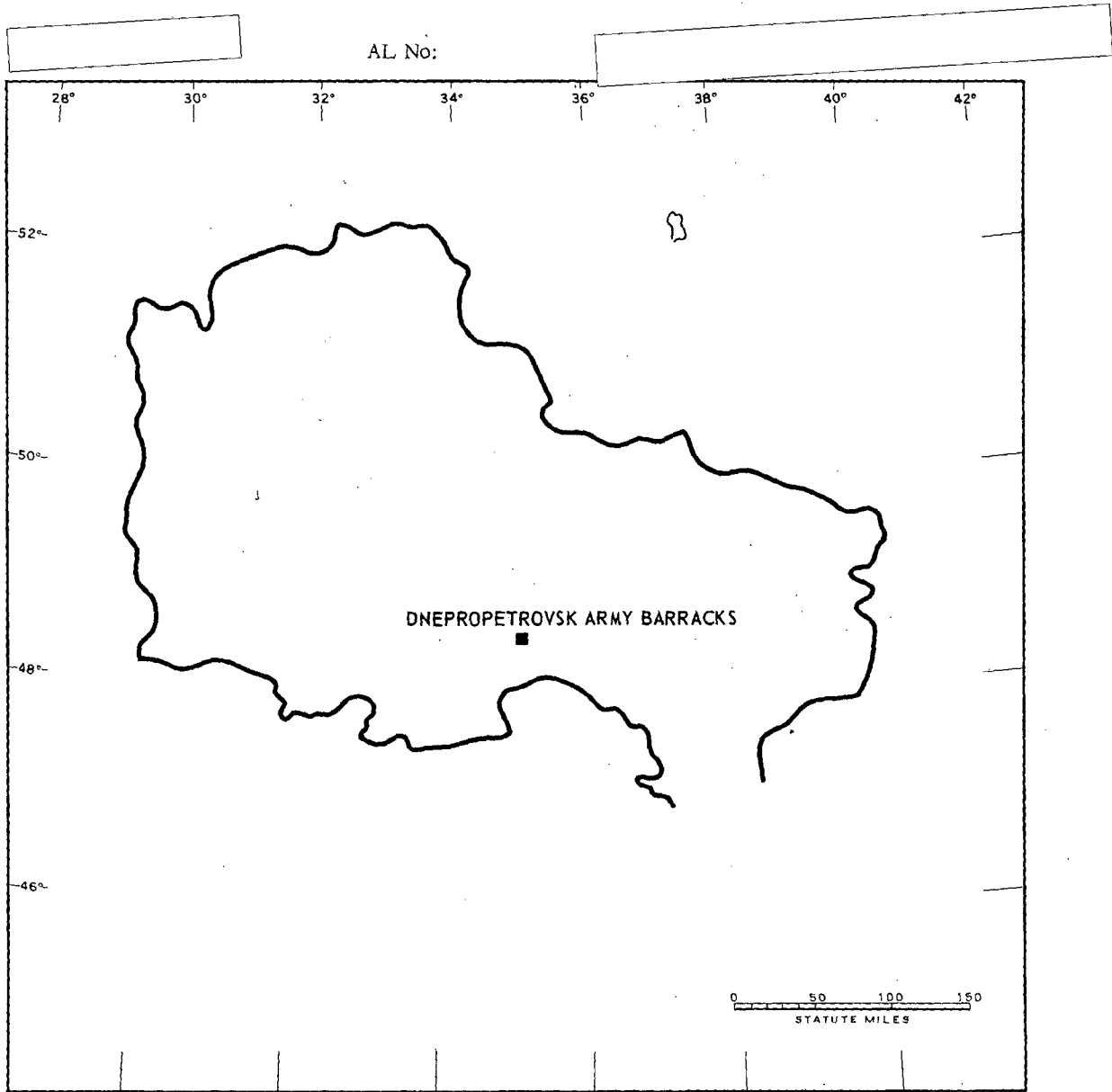


FIGURE 1. LOCATION OF DNEPROPETROVSK ARMY BARRACKS.

Handle Via  
TALENT-KEYHOLE  
Control System Only



FIGURE 2. DNEPROPETROVSK ARMY BARRACKS, DNEPROPETROVSK, USSR, JUNE 1964.

NPIC J-5221 (11/64)

SUMMARY

Dnepropetrovsk Army Barracks is located in the southeast section of Dnepropetrovsk and west of the Sinelnikovo-Voroshilova rail line (Figure 1).

The installation covers approximately 67 acres and contains 1 administration building, 4 barracks, 11 storage buildings, 6 support buildings, 1 vehicle maintenance building, 5

vehicle storage sheds, and a vehicle park (Figures 2 and 3).

The area was covered by February 1960 TALENT photography and 6 KEYHOLE missions between April 1962 and June 1964. No significant changes in facilities or level of activity were observed during this period.

DESCRIPTION OF INSTALLATION

Road Service

All-weather roads provide access to Dnepropetrovsk.

Administrative and Troop Housing Areas

Area D1 contains 1 administration building, 3 barracks, 3 storage buildings, and 2 support buildings.

Area D2 contains 1 barracks.

General Storage Area

Area E contains 8 storage buildings and 4 support buildings.

POL Storage Area

Dnepropetrovsk Petroleum Storage

is located 5 kilometers northeast.

The area contains 23 medium tanks.

Equipment Storage/Maintenance Areas

Area J1 contains one 195- by 75-foot vehicle maintenance building and 5 vehicle storage sheds, measuring 330 by 50 feet, 220 by 55 feet, 255 by 30 feet, 185 by 35 feet, and 215 by 35 feet.

Area J2 contains a 550- by 160-foot vehicle park. Seven rows of probable vehicles were observed in the park in April 1964.

Handle Via  
TALENT-KEYHOLE  
Control System Only

TCS-9071/64  
NPIC/R-5005/64

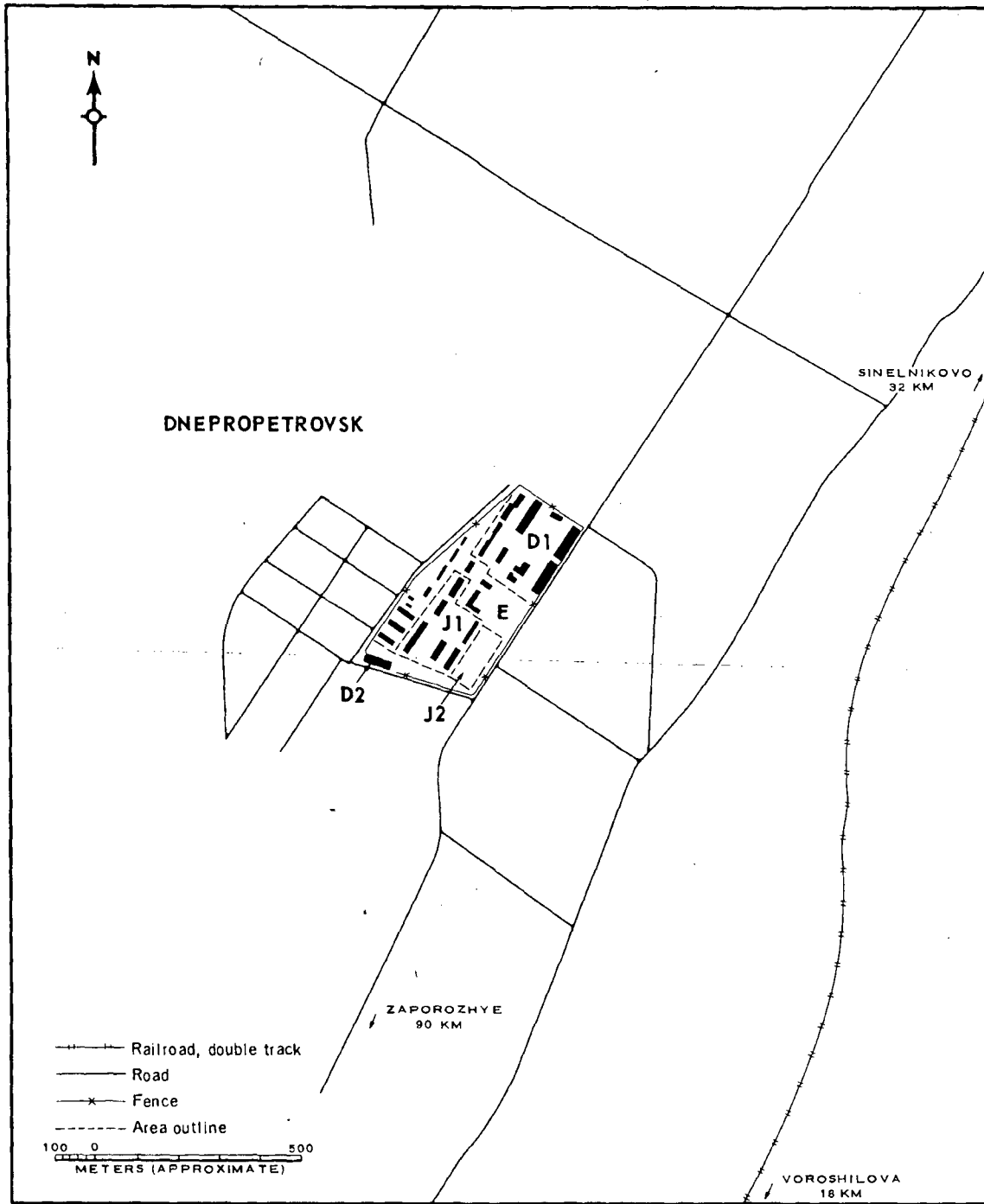


FIGURE 3. DNEPROPETROVSK ARMY BARRACKS. Sketch compiled from   NDIC J-5222 (11/64) June 1964.


Handle Via  
TALENT-KEYHOLE  
Control System Only

Handle Via  
TALENT-KEYHOLE  
Control System Only

TCS-9071/64  
NPIC/R-5005/64

REFERENCES


PHOTOGRAPHY



MAPS OR CHARTS

US Air Target Chart, Series 200, Sheet 0234-21AL, 2d ed, Nov 60 (SECRET)

DOCUMENTS



REQUIREMENT

C-RR4-81,614 (partial answer)

NPIC PROJECT

N-799/64

Handle Via  
TALENT-KEYHOLE  
Control System Only

~~TOP SECRET~~

~~TOP SECRET~~