


HR70-14

~~TOP SECRET~~

NPIC/R-5105/64

December 1964



TCS-10642/64

Copy 108

5 Pages

APPROVED FOR RELEASE -
HISTORICAL COLLECTION
DIVISION DATE: 06-18-2012

PHOTOGRAPHIC INTERPRETATION REPORT

SOVIET MILITARY ORDER OF BATTLE KIYEV MD



CIA



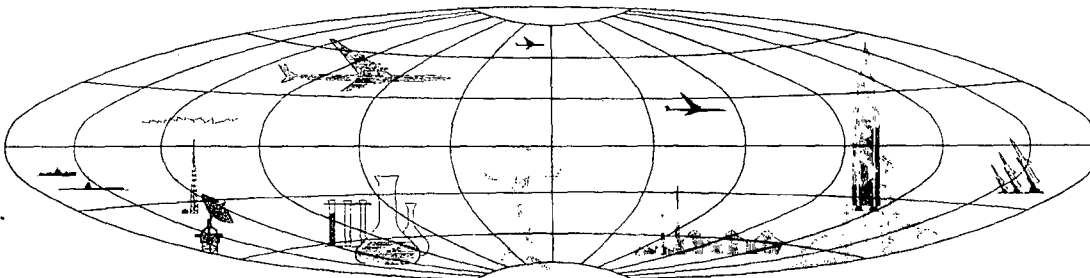
DIA

Handle Via ~~TALENT-KEYHOLE~~ Control Only

WARNING

This document contains classified information affecting the national security of the United States within the meaning of the espionage laws U. S. Code Title 18, Sections 793 and 794. The law prohibits its transmission or the revelation of its contents in any manner to an unauthorized person, as well as its use in any manner prejudicial to the safety or interest of the United States or for the benefit of any foreign government to the detriment of the United States. It is to be seen only by personnel especially indoctrinated and authorized to receive TALENT-KEYHOLE information. Its security must be maintained in accordance with KEYHOLE and TALENT regulations.

NATIONAL PHOTOGRAPHIC INTERPRETATION CENTER



~~TOP SECRET~~

GROUP 1
Excluded from automatic
downgrading and declassification

PREFACE

This report is one in a series on Soviet Ground Force and logistic installations being prepared for a DIA/CIA Panel. The series is being coordinated, published and disseminated by NPIC. The photographic analysis is being performed by the NPIC Photographic Analysis Group, the CIA Photographic Intelligence Division (NPIC), and the Production Center 1P1c (DIA). The photographic analysis for this particular report was performed by the NPIC Photographic Analysis Group.

In the interest of uniformity, the titles and letter designators for the facilities observed at these installations are identical with those appearing in the project requirement. When a specific facility is not observed both its title and letter designator are omitted in the report.

Titles and letter designators for the various facilities are as follows: (A) railroad service, (B) road service, (C) landing strips, (D) administrative and troop housing areas, (E) storage areas, (F) ammunition storage areas, (G) POL storage areas, (H) other buildings and facilities, (J) equipment storage/maintenance areas, (K) athletic fields, (L) small arms firing ranges, (M) driver training areas, (N) tank/assault gun firing ranges, (P) flat trajectory firing ranges, (Q) artillery emplacements (batteries), (R) infantry or combined arms field training area or courses, (S) special training facilities, (T) unidentified facilities or tracking activity.

Handle Via
TALENT-KEYHOLE
Control System Only

TCS-10642/64
NPIC/R-5105/64

CHUGUYEV ARMY BARRACKS SE

(49-50N 036-43E)

CHUGUYEV, KHARKOVSKAYA OBLAST, USSR

KIYEV MD

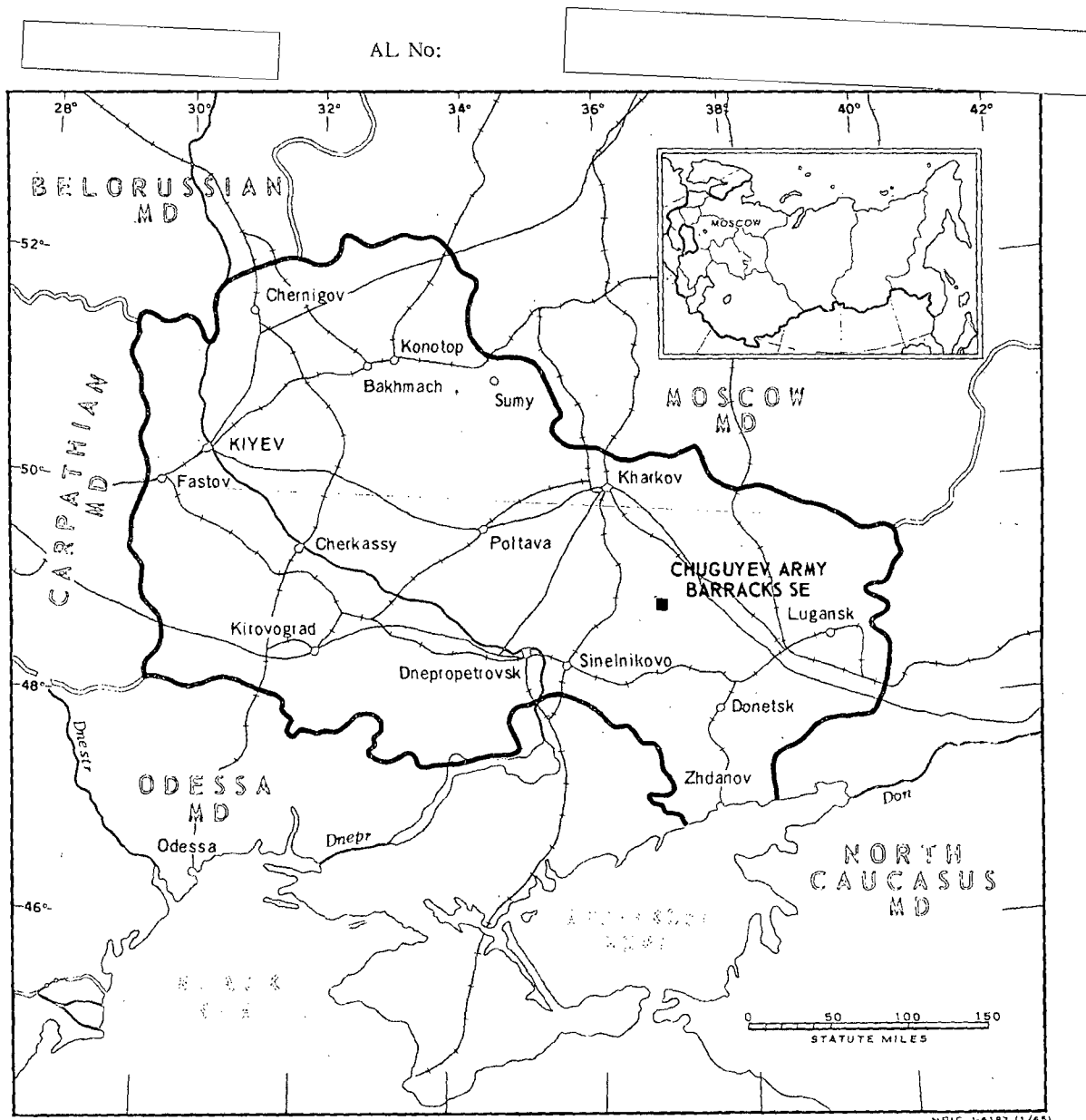


FIGURE 1. LOCATION OF CHUGUYEV ARMY BARRACKS SE.

NPIC J-6187 (1/65)

Handle Via
TALENT-KEYHOLE
Control System Only

Handle Via
TALENT-KEYHOLE
Control System Only

TCS-10642/64
NPIC/R-5105/64



FIGURE 2. CHUGUYEV ARMY BARRACKS SE, USSR, AUGUST 1964.

NPIC J-6188 (1/65)

Handle Via
TALENT-KEYHOLE
Control System Only

SUMMARY

Chuguyev Army Barracks SE is located 2 kilometers (km) southeast of Chuguyev on the northwest edge of the Chuguyev Training Area (Figure 1). The barracks area is directly associated with the training area. Another barracks area is located 3 km to the south.

The installation covers approximately 300 acres and contains 1 administration building, 2 probable administration buildings, 10 barracks, 6 storage buildings, 13 vehicle sheds, 1 possible vehicle shed, 1 vehicle maintenance building, 2 possible vehicle parks, 25 support buildings and approximately 20 small horizon-

tal probable POL tanks. The installation also contains 3 small-arms firing ranges and an athletic field (Figures 2 and 3).

The area is covered by 1960 TALENT photography and 5 KEYHOLE missions between April 1962 and August 1964. Changes include the removal of 11 vehicle sheds and the addition of 10 barracks, 1 administration building, 3 support buildings, and a small-arms firing range between February 1960 and April 1962. Heavy ground scarring indicates the installation is active.

DESCRIPTION OF INSTALLATION

Railroad Service

The nearest rail facilities are located on the south side of Chuguyev.

Road Service

The installation has direct access via primary road to Chuguyev and the Chuguyev-Izyum highway.

Administrative and Troop Housing Area

Area D contains 10 single-story barracks, 1 T-shaped administration building, and 2 support buildings. The barracks, administration, and support buildings were constructed between February 1960 and April 1962.

General Storage Building

Area E is double-secured and contains 6 storage buildings.

POL Storage Area

Area G contains approximately 20 small horizontal probable POL tanks and has a possible earthen revetment surrounding it.

Other Buildings and Facilities

Area H1 consists of 2 possible recreation buildings.

H2 is a support building.

Equipment Storage/Maintenance Areas

Area J1 contains a 235- by 45-foot vehicle shed, two 120- by 45-foot vehicle sheds, one 120- by 100-foot vehicle maintenance building, 1 probable multistory administration building, and 4 support buildings. The area appears to be secured by a probable fence.

Area J2 contains ten 235- by 45-foot vehicle sheds, 1 probable administration building, and 9 support buildings. Twenty-one vehicle sheds were observed on 1960 coverage, 11 on April 1962 coverage, and only 10 on November 1962 coverage. The area appears secured on 3 sides.

Area J3 contains a 350- by 150-foot possible vehicle park and a 150- by 45-foot possible vehicle shed.

Area J4 is a 360- by 290-foot possible vehicle park with 4 support buildings.

Handle Via
TALENT-KEYHOLE
Control System Only

TCS-10642/64
NPIC/R-5105/64

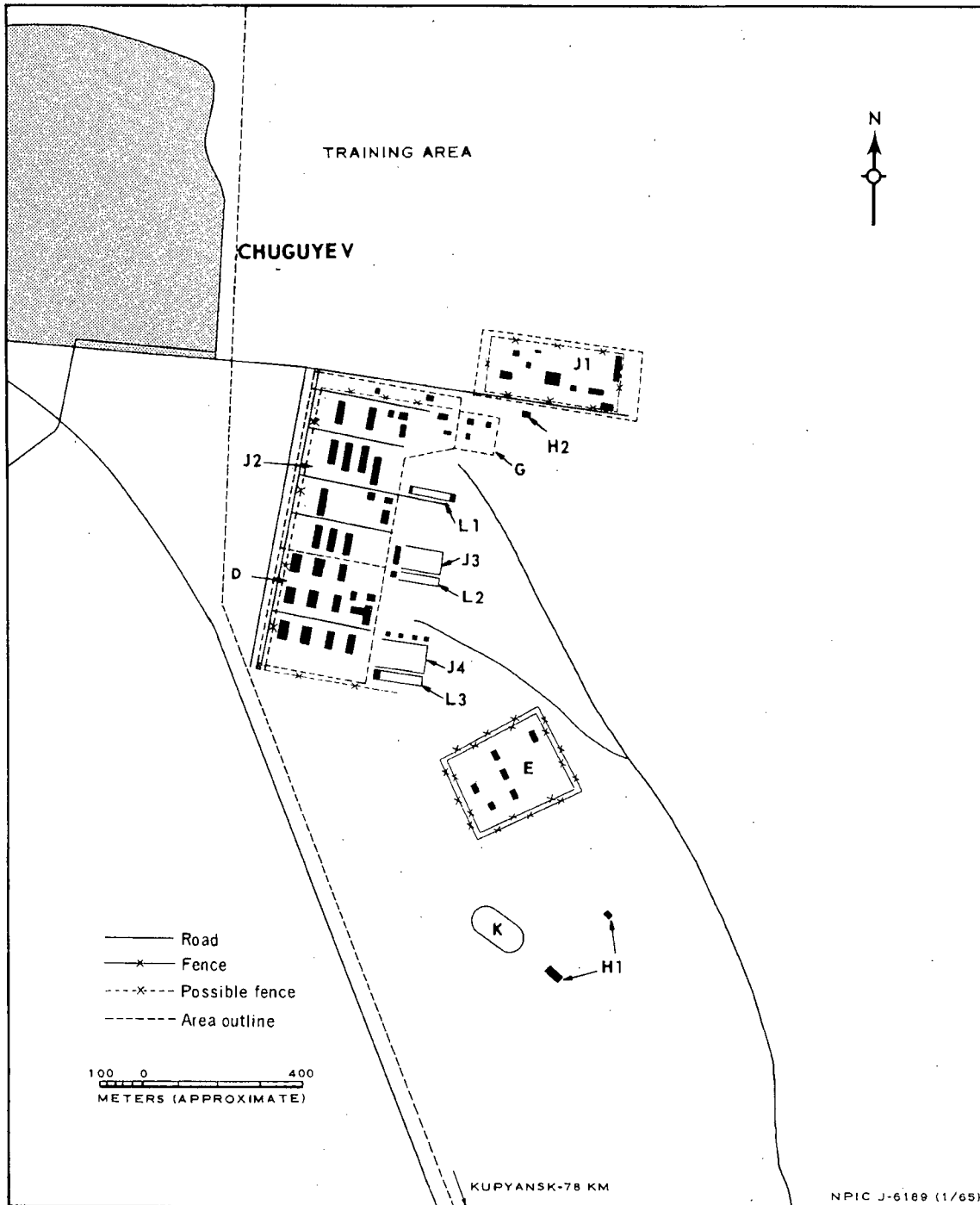


FIGURE 3. CHUGUYEV ARMY BARRACKS SE. Sketch compiled from [redacted] August 1964.

Handle Via
TALENT-KEYHOLE
Control System Only

Handle Via
TALENT-KEYHOLE
Control System Only

TCS-10642/64
NPIC/R-5105/64

Athletic Field

Area K is an athletic field

Small-arms Firing Ranges


Area L1 is a 350- by 60-foot small-arms range.

Area L2 is a 350- by 65-foot small-arms range.

Area L3 is a 350- by 75-foot small-arms range constructed between February 1960 and April 1962. A range support building is located at the west end of each range.

REFERENCES

PHOTOGRAPHY




MAPS OR CHARTS

US Air Target Chart, Series 200, Sheet 0234-12HL, 3d ed., Jan 1964 (SECRET)

DOCUMENTS

ARMY. PIB-228-60, *Chuguyev Military Complex, Chuguyev, USSR*, Sep 60 (TOP SECRET CHESS)



ARMY. PIB/TK-126-62, *Chuguyev Army Barracks and Training Area South, Kiev Md, Chuguyev, USSR*, Sep 62 (TOP SECRET RUFF)

REQUIREMENT

C-RR-4-81,614 (partial answer)

NPIC PROJECT

11627/64

Handle Via
TALENT-KEYHOLE
Control System Only

~~TOP SECRET~~

~~TOP SECRET~~