

HR70-14

~~TOP SECRET~~

NPIC/R-5095/64

December 1964

TCS 10632/64

Copy 10E

6 Pages

PHOTOGRAPHIC INTERPRETATION REPORT

APPROVED FOR RELEASE -
HISTORICAL COLLECTION
DIVISION DATE: 06-18-2012

SOVIET MILITARY ORDER OF BATTLE KIYEV MD



CIA



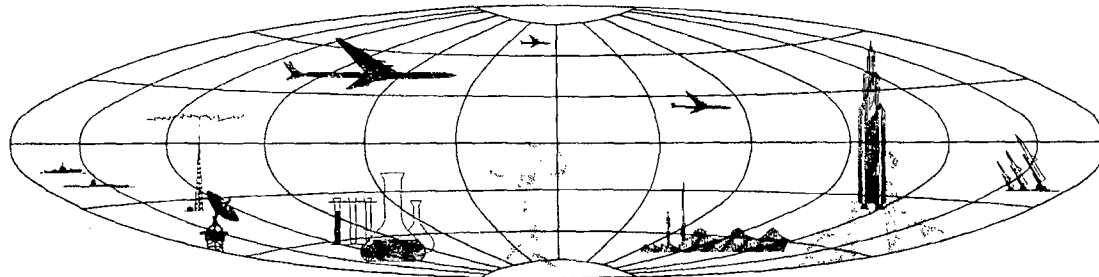
DIA

Handle Via ~~TALENT-KEYHOLE~~ Control Only

WARNING

This document contains classified information affecting the national security of the United States within the meaning of the espionage laws U. S. Code Title 18, Sections 793 and 794. The law prohibits its transmission or the revelation of its contents in any manner to an unauthorized person, as well as its use in any manner prejudicial to the safety or interest of the United States or for the benefit of any foreign government to the detriment of the United States. It is to be seen only by personnel especially indoctrinated and authorized to receive TALENT-KEYHOLE information. Its security must be maintained in accordance with KEYHOLE and TALENT regulations.

NATIONAL PHOTOGRAPHIC INTERPRETATION CENTER



~~TOP SECRET~~

GROUP 1
Excluded from automatic
downgrading and declassification

~~TOP SECRET RUFF~~

Handle Via
TALENT-KEYHOLE
Control System Only

TCS-10632/64
NPIC/R-5095/64

PREFACE

This report is one in a series on Soviet Ground Force and logistic installations being prepared for a DIA/CIA Panel. The series is being coordinated, published and disseminated by NPIC. The photographic analysis is being performed by the NPIC Photographic Analysis Group, the CIA Photographic Intelligence Division (NPIC), and the Production Center 1P1c (DIA). The photographic analysis for this particular report was performed by the NPIC Photographic Analysis Group.

In the interest of uniformity, the titles and letter designators for the facilities observed at these installations are identical with those appearing in the project requirement. When a specific facility is not observed both its title and letter designator are omitted in the report.

Titles and letter designators for the various facilities are as follows: (A) railroad service, (B) road service, (C) landing strips, (D) administrative and troop housing areas, (E) storage areas, (F) ammunition storage areas, (G) POL storage areas, (H) other buildings and facilities, (J) equipment storage/maintenance areas, (K) athletic fields, (L) small-arms firing ranges, (M) driver training areas, (N) tank/assault gun firing ranges, (P) flat trajectory firing ranges, (Q) artillery emplacements (batteries), (R) infantry or combined arms field training area or courses, (S) special training facilities, (T) unidentified facilities or tracking activity.

- 1 -

~~TOP SECRET RUFF~~

Handle Via
TALENT-KEYHOLE
Control System Only

~~TOP SECRET RUFF~~

Handle Via
TALENT-KEYHOLE
Control System Only

TCS-10632/64
NPIC/R-5095/64



FIGURE 2. KRIVOY ROG ARMY BARRACKS, USSR, JUNE 1964.

NPIC J-5173 (1/65)

- 3 -

~~TOP SECRET RUFF~~

Handle Via
TALENT-KEYHOLE
Control System Only

~~TOP SECRET RUFF~~

Handle Via
TALENT-KEYHOLE
Control System Only

TCS-10632/64
NPIC/R-5095/64

SUMMARY

Krivoy Rog Army Barracks is located at the bend of the Ingulets River in the southwest section of Krivoy Rog (Figure 1).

The barracks area covers approximately 75 acres and contains an administration building, 2 administration-type buildings, 3 barracks, a vehicle shed, 2 motor parks, 4 storage buildings, and 19 support buildings (Figures

2 and 3).

This area is covered by 9 KEYHOLE missions between December 1961 and August 1964. Comparative analysis reveals no significant change in facilities during this period. The area appeared active during the December 1961 to August 1964 period.

DESCRIPTION OF INSTALLATION

Road Service

Secondary probably all-weather roads connect this area with urban streets.

Administrative and Troop Housing Area

Area D contains 1 administration building, 2 administration-type buildings, 3 barracks, and 7 support buildings. All buildings were present on June 1962 coverage.

General Storage Area

Area E contains 4 storage buildings and 2 support buildings. All buildings were present on June 1962 coverage.

Equipment Storage/Maintenance Areas

Area J1 contains a 170- by 30-foot vehicle shed in a secured 460- by 100-foot motor park and 10 support buildings.

Area J2 is a 400- by 155-foot motor park.

- 4 -

~~TOP SECRET RUFF~~

Handle Via
TALENT-KEYHOLE
Control System Only

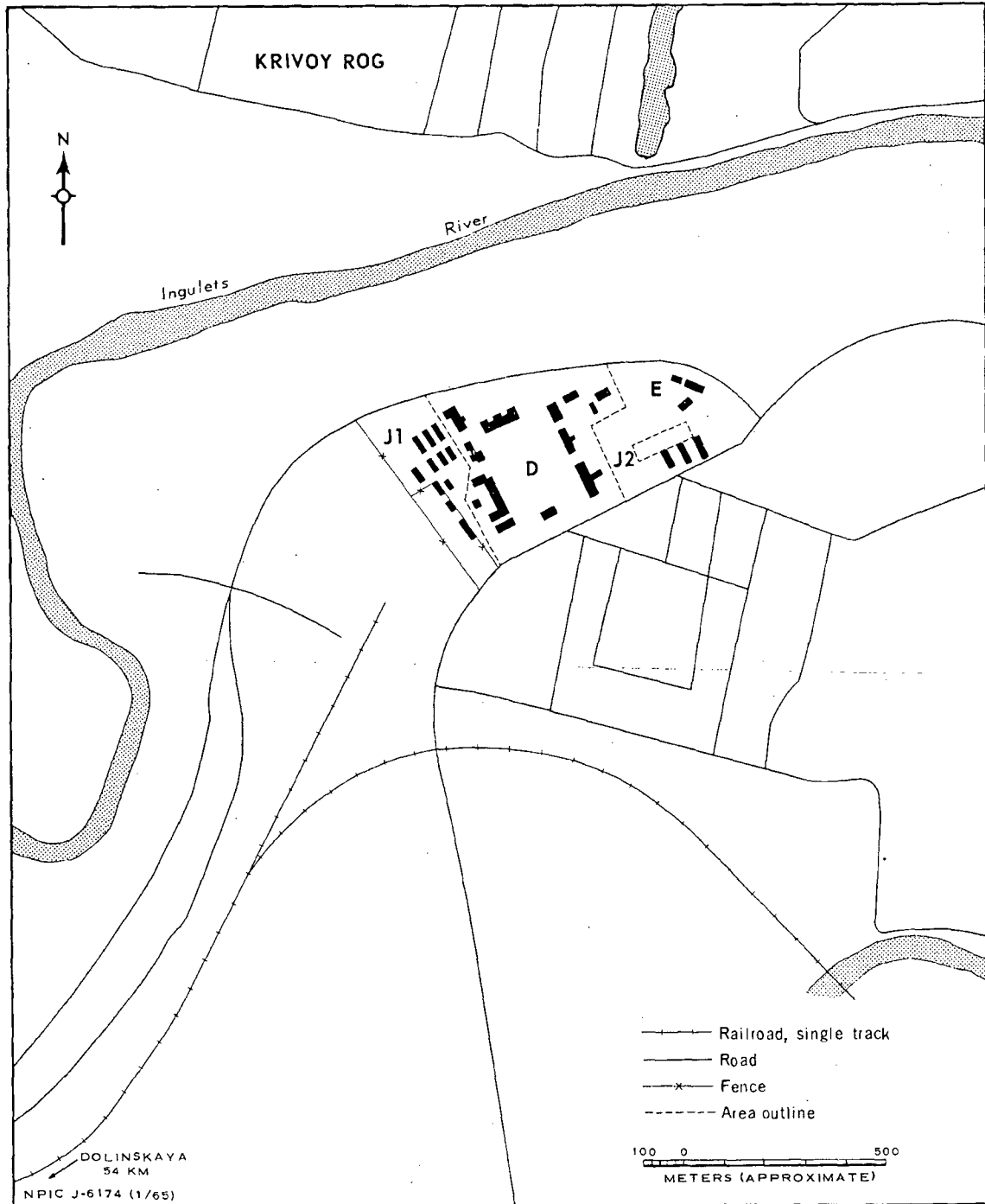


FIGURE 3. KRIVROY ROG ARMY BARRACKS. Sketch compiled from [redacted] June 1964.


~~TOP SECRET RUFF~~

Handle Via
TALENT-KEYHOLE
Control System Only

TCS-10632/64
NPIC/R-5095/64

REFERENCES

PHOTOGRAPHY



MAPS OR CHARTS

US Air Target Chart, Series 200, Sheet 0250-4HL, 2d ed, May 63 (SECRET)

US Air Target Mosaic, Series 50, Sheet 0250-4/4MA, 1st ed, Apr 59 (SECRET)

REQUIREMENT

C-RR4-81,614 (partial answer)

NPIC PROJECT

11627/64

~~TOP SECRET RUFF~~

Handle Via
TALENT-KEYHOLE
Control System Only

~~TOP SECRET~~

~~TOP SECRET~~