



PHOTOGRAPHIC INTERPRETATION REPORT

APPROVED FOR RELEASE
HISTORICAL COLLECTION
DIVISION DATE: 06-18-2012

SOVIET MILITARY ORDER OF BATTLE KIYEV MD



CIA



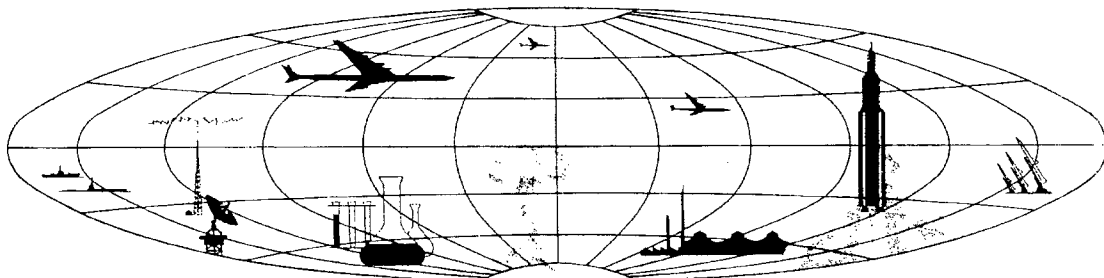
DIA

Handle Via **TALENT - KEYHOLE** Control Only

WARNING

This document contains classified information affecting the national security of the United States within the meaning of the espionage laws U. S. Code Title 18, Sections 793 and 794. The law prohibits its transmission or the revelation of its contents in any manner to an unauthorized person, as well as its use in any manner prejudicial to the safety or interest of the United States or for the benefit of any foreign government to the detriment of the United States. It is to be seen only by personnel especially indoctrinated and authorized to receive TALENT-KEYHOLE information. Its security must be maintained in accordance with KEYHOLE and TALENT regulations.

NATIONAL PHOTOGRAPHIC INTERPRETATION CENTER



TOP SECRET

GROUP 1
Excluded from automatic
downgrading and declassification

PREFACE

This report is one in a series on Soviet Ground Force and Logistic installations being prepared for a DIA/CIA Panel. The series is being coordinated, published and disseminated by NPIC. The photographic analysis is being performed by the NPIC Photographic Analysis Group, the CIA Photographic Intelligence Division (NPIC), and the Production Center 1PIa (DIA). The photographic analysis for this particular report was performed by the NPIC Photographic Analysis Group.

In the interest of uniformity, the titles and letter designators for the facilities observed at these installations are identical with those appearing in the project requirement. When a specific facility is not observed both its title and letter designator are omitted in the report.

Titles and letter designators for the various facilities are as follows: (A) railroad service, (B) road service, (C) landing-strips, (D) administrative and troop housing areas, (E) storage areas, (F) ammunition storage areas, (G) POL storage areas, (H) other buildings and facilities, (J) equipment storage/maintenance areas, (K) athletic fields, (L) small arms firing ranges, (M) driver training areas, (N) tank/assault gun firing ranges, (P) flat trajectory firing ranges, (Q) artillery emplacements (batteries), (R) infantry or combined arms field training area or courses, (S) special training facilities, (T) unidentified facilities or tracking activity.

Handle Via
TALENT-KEYHOLE
Control System Only

TCS-80125/15

ZHEVED ARMY BARRACKS CHERNIGOV SOUTHWEST
(51-17N 030-53E)
CHERNIGOV, CHERNIGOVSKAYA OBLAST, USSR
KIYEV MD

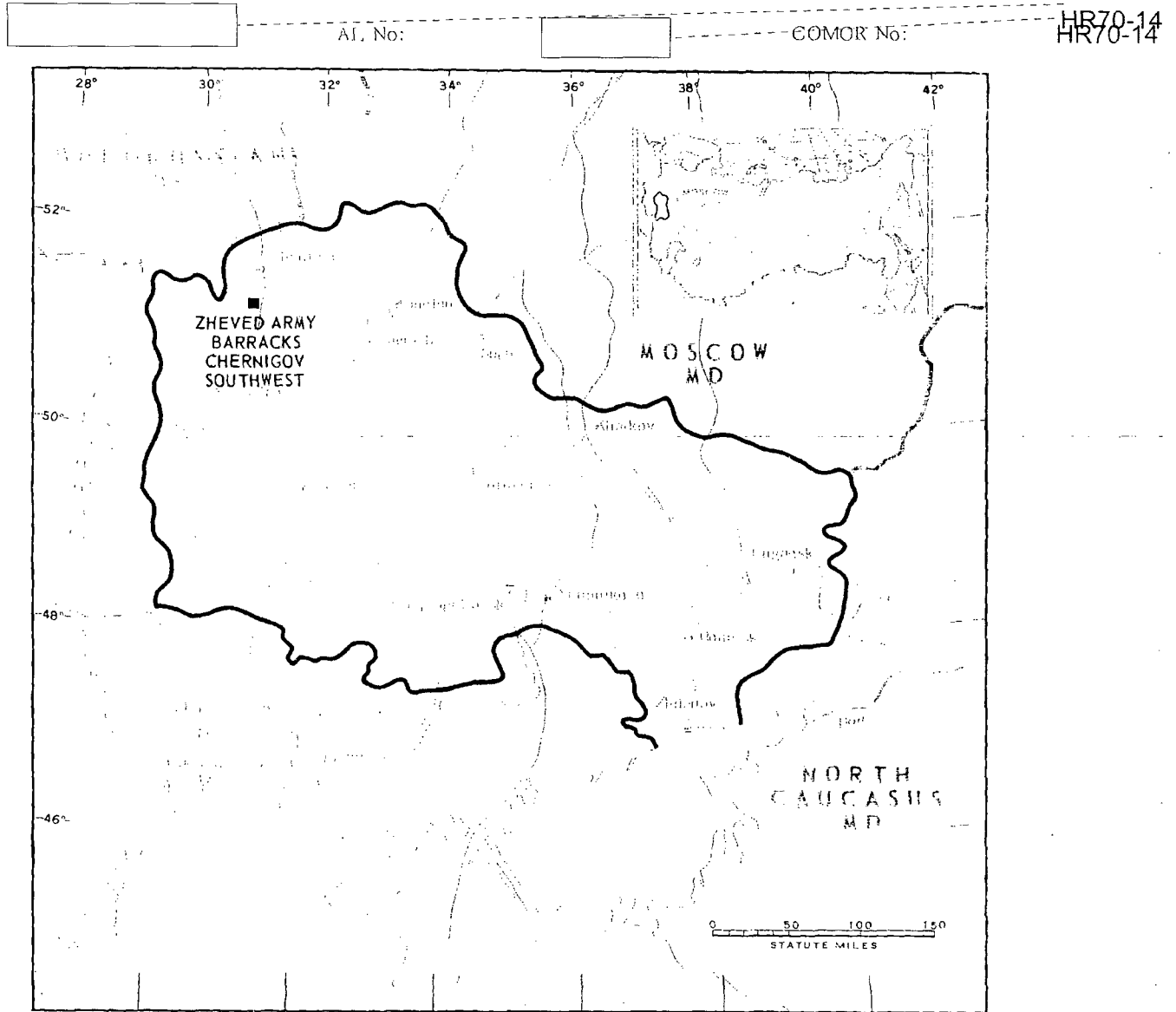


FIGURE 1. LOCATION OF ZHEVED ARMY BARRACKS CHERNIGOV SOUTHWEST.

Handle Via
TALENT-KEYHOLE
Control System Only



FIGURE 2. ZHEVED ARMY BARRACKS CHERNIGOV SOUTHWEST, SEPTEMBER 1964.

NYIC J-7702 11-65

SUMMARY

Zheved Army Barracks Chernigov South-west is located in the northern section of Chernigov Training Area NNE [redacted] 37 kilometers (km) southwest of Chernigov (Figure 1). The barracks installation provides billeting, administrative and other support for the training area.

Zheved Army Barracks Chernigov South-west (Figures 2 and 3) covers approximately 775 acres and contains 2 administration buildings, 25 barracks, approximately 36 dependents quarters, 12 vehicle sheds, 2 high-bay vehicle maintenance buildings, 15 storage buildings, and 45 support buildings.

This installation was covered by 9 KEY-

HOLE missions from June 1961 to September 1964. Comparative analysis reveals that there was no major change during this period. Buildings added since December 1961 include 2 high-bay vehicle maintenance buildings, constructed between February 1962 and June 1963, and 5 barracks, constructed in June or July 1964. One SA-2 SAM site (B23-2) was constructed between February 1962 and June 1963. The level of activity at this installation has remained constant at light to medium. Ten rows of unidentified vehicles/equipment were observed on photography of September 1964. No activity was observed on winter coverage.

DESCRIPTION OF INSTALLATION

Railroad Service

The nearest rail facility is a single-track spur from the Chernigov-Ovruch rail line which serves a probable ammunition storage area 6 km northwest of the barracks.

Road Service

Secondary, probably all-weather roads connect this installation to the Chernigov-Kiyev highway.

Administrative and Troop Housing Areas

Area D1 contains an administration building, 12 barracks, and 10 support buildings. The support buildings were all constructed between June 1961 and June 1963.

Area D2 contains 8 barracks and 3 support buildings.

Area D3 contains approximately 36 dependents quarters.

Area D4 contains 9 support buildings which may be used as schools and 8 other support buildings. These buildings were all present by June 1963.

Area D5 contains 5 barracks and 4 support buildings. The barracks were constructed between June and July 1964. The support buildings were present by June 1963.

General Storage Areas

Area E1 contains 10 storage buildings, one high-bay vehicle maintenance building (195 by 65 feet), and 4 support buildings. The vehicle maintenance building and the support buildings were constructed between February 1962 and June 1963.

Area E2 contains one administration building, 5 storage buildings, 3 vehicle sheds (each 230 by 35 feet), one high-bay vehicle maintenance building (195 by 65 feet), and 4 support buildings. The vehicle maintenance building and the 4 sup-

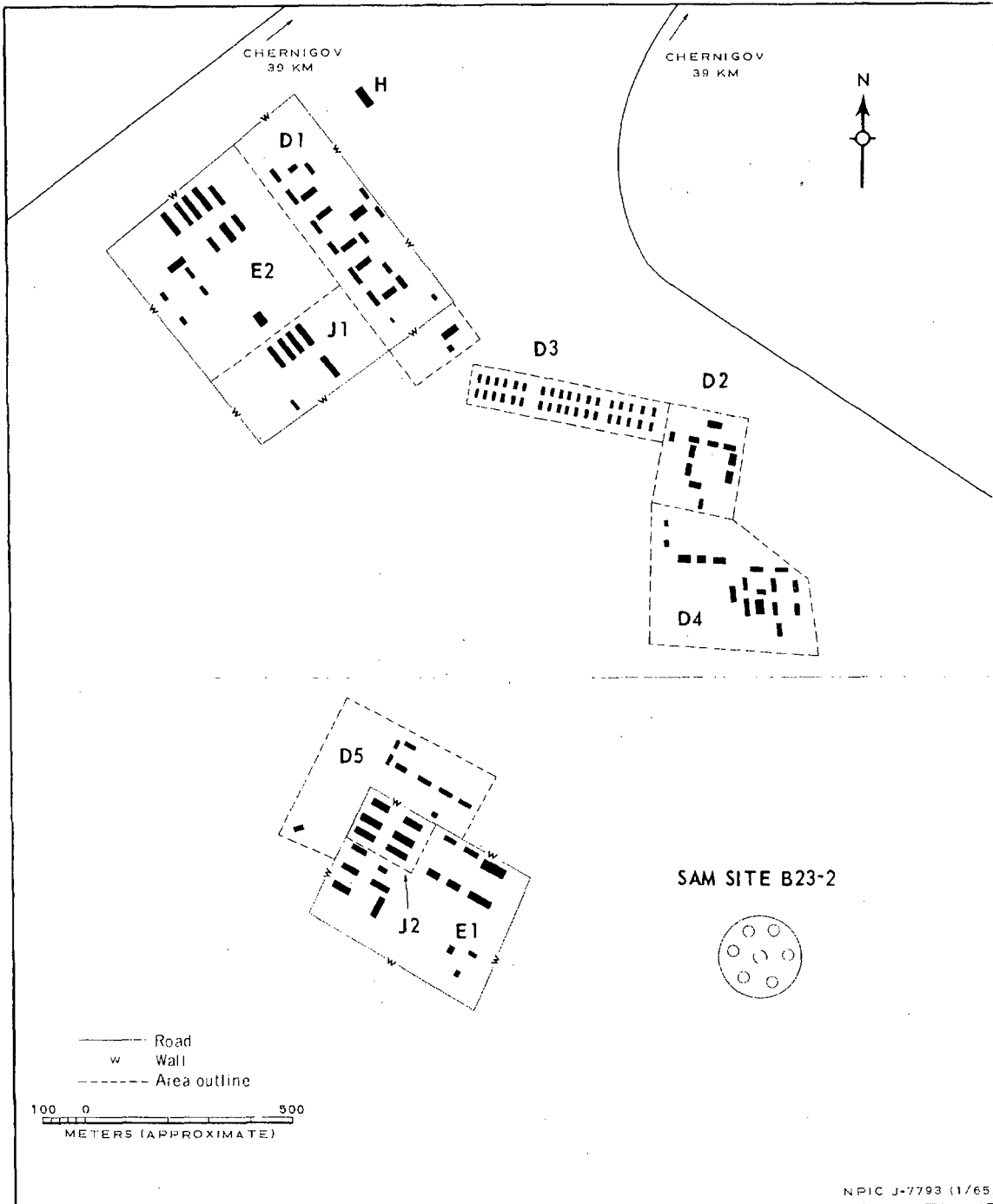


FIGURE 3. ZHEVED ARMY BARRACKS CHERNIGOV SOUTHWEST. Sketch compiled from [redacted] September 1964.

port buildings were constructed between February 1962 and June 1963.

Other Buildings and Facilities

One support building (11) was observed on photography of December 1961.


Equipment Storage/Maintenance Areas

Area J1 contains 5 vehicle sheds (each 230 by 35 feet) and one support building.

Area J2 contains 4 vehicle sheds (each 230 by 35 feet) and 2 support buildings. These buildings were all present in December 1961.

REFERENCES

PHOTOGRAPHY



MAPS OR CHARTS

US Air Target Chart, Series 200, Sheet 0233-4111, 2d ed, Jun 62 (SECRET)

DOCUMENTS

Army, PIB-TK-37-63, *Military Installations and Training Area, Kiger MD*, Apr 63 (TOP SECRET RUFF)

REQUIREMENT

C-RR4-81,614 (partial answer)

NPIC PROJECT

11627/61

~~TOP SECRET~~

~~TOP SECRET~~