

HR70-14

~~TOP SECRET~~

Copy **108**
6 Pages

TCS-80170-65
February 1965


PHOTOGRAPHIC INTERPRETATION REPORT

SOVIET MILITARY ORDER OF BATTLE BALTIC MD

APPROVED FOR RELEASE

Historical Collection Division

HR70-14

DATE: 04-27-2012



CIA



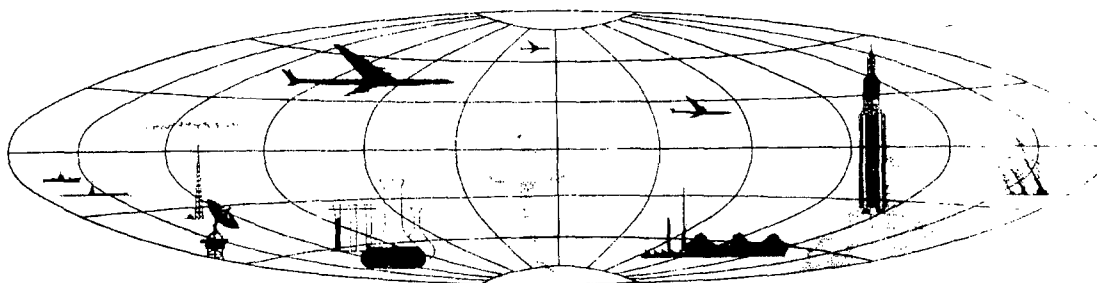
DIA

Handle Via **TALENT-KEYHOLE** Control Only

WARNING

This document contains classified information affecting the national security of the United States within the meaning of the espionage laws U. S. Code Title 18, Sections 793 and 794. The law prohibits its transmission or the revelation of its contents in any manner to an unauthorized person, as well as its use in any manner prejudicial to the safety or interest of the United States or for the benefit of any foreign government to the detriment of the United States. It is to be seen only by personnel especially indoctrinated and authorized to receive TALENT-KEYHOLE information. Its security must be maintained in accordance with KEYHOLE and TALENT regulations.

NATIONAL PHOTOGRAPHIC INTERPRETATION CENTER



~~TOP SECRET~~

~~TOP SECRET CHESS RUFF~~

ECB 0017- /65

PREFACE

This report is one in a series on Soviet Ground Force and Logistic installations being prepared for a DIA/CIA Panel. The series is being coordinated, published and disseminated by NPIC. The photographic analysis is being performed by the NPIC Photographic Analysis Group, the CIA Photographic Intelligence Division (NPIC), and the Production Center 1P1a (DIA). The photographic analysis for this particular report was performed by the Production Center 1P1a.

In the interest of uniformity, the titles and letter designators for the facilities observed at these installations are identical with those appearing in the project requirement. When a specific facility is not observed both its title and letter designator are omitted in the report.

Titles and letter designators for the various facilities are as follows: (A) railroad service, (B) road service, (C) landing strips, (D) administrative and troop housing areas, (E) storage areas, (F) ammunition storage areas, (G) POL storage areas, (H) other buildings and facilities, (J) equipment storage/maintenance areas, (K) athletic fields, (L) small arms firing ranges, (M) driver training areas, (N) tank assault gun firing ranges, (P) flat trajectory firing ranges, (Q) artillery emplacements (batteries), (R) infantry or combined arms field training areas or courses, (S) special training facilities, (T) unidentified facilities or tracking activity.

- 1 -

~~TOP SECRET CHESS RUFF~~

Handle Via
TALENT-KEYHOLE
Control System Only

~~TOP SECRET CHESS RUFF~~

TCS-80170/65

KALININGRAD ARMY BARRACKS NORTHEAST

(54-43N 020-32E)

KALININGRAD, LATVIYSKAYA SSR, USSR

BALTIC MD

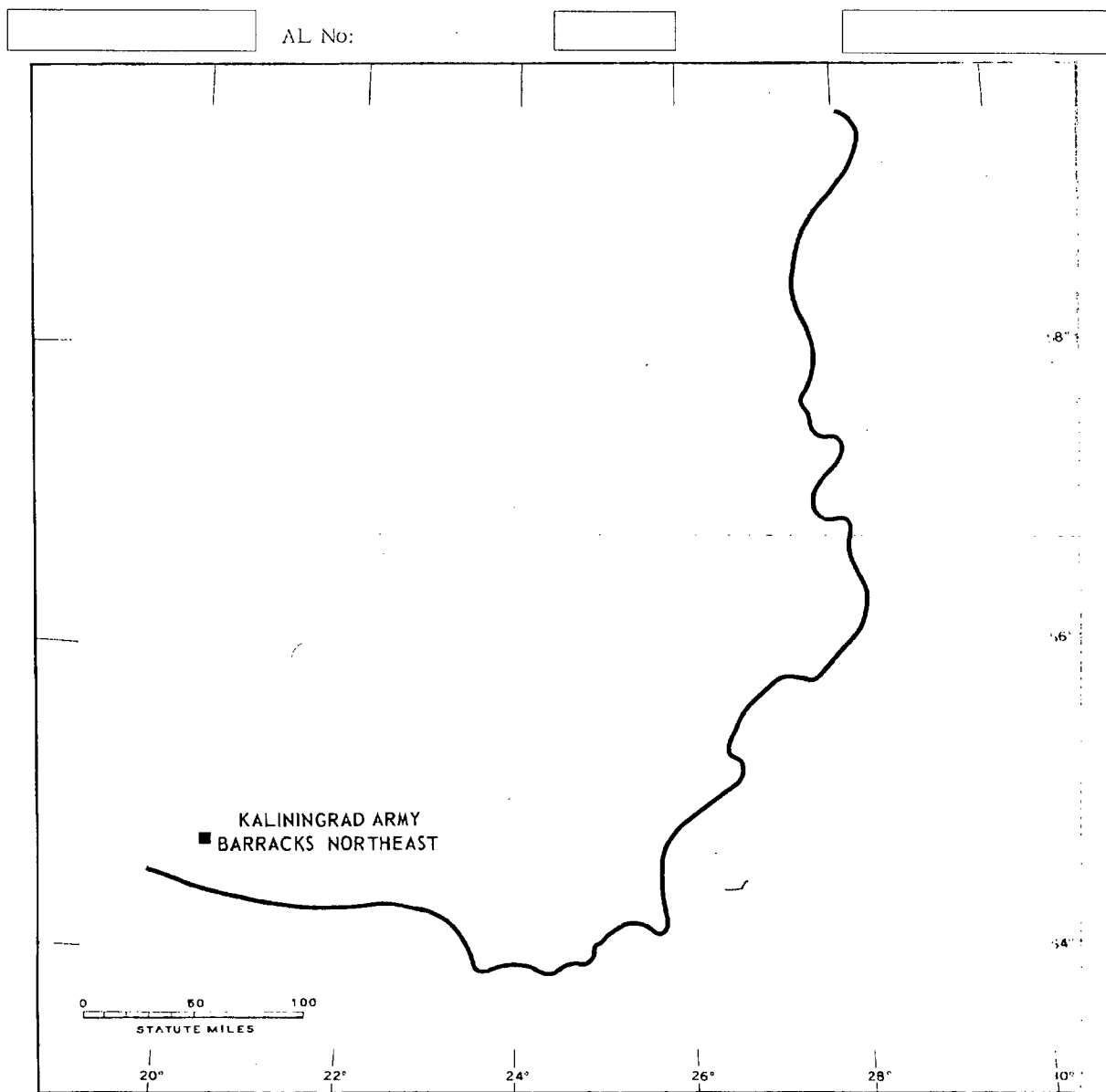


FIGURE 1. LOCATION OF KALININGRAD ARMY BARRACKS NORTHEAST.

- 2 -

~~TOP SECRET CHESS RUFF~~

Handle Via
TALENT-KEYHOLE
Control System Only

~~TOP SECRET CHESS RUFF~~

Handle Via
TALENT-KEYHOLE
Control System Only

FCS 80170/65



FIGURE 2. KALININGRAD ARMY BARRACKS NORTHEAST, KALININGRAD, USSR, JUNE 1964.

- 3 -

~~TOP SECRET CHESS RUFF~~

Handle Via
TALENT-KEYHOLE
Control System Only

~~TOP SECRET CHESS RUFF~~

TC 4-8017-1/65

SUMMARY

Kaliningrad Army Barracks Northeast is located in the northeast part of Kaliningrad, 1 kilometer (km) southwest of Kaliningrad Army Barracks Devau 1803 and 1.5 km south of Kaliningrad Army Barracks Kummerau (Figure 1).

This installation covers approximately 50 acres and contains 1 large U-shaped barracks, 3 barracks/administration buildings, 1 vehicle

maintenance building, 3 vehicle storage buildings, 3 support buildings, and an athletic field (Figures 2 and 3).

This area was covered on interpretable photography from 8 KEYHOLE missions between August 1961 and September 1964. Comparative analysis reveals no significant change during this period.

DESCRIPTION OF INSTALLATION

Railroad Service

Rail service is available in Kaliningrad.

Road Service

The installation is served by city streets.

Aircraft Landing Strip

Kaliningrad Airfield Devau is located 2 km northeast of the barracks installation.

Administration and Troop Housing Area

Area D contains 1 large U-shaped multi-story barracks, 2 multistory barracks/administration buildings, and 1 administration building.

Other Activity

Ground scarring indicates activity in Area H, which is the site of an old fort.

Equipment Storage/Maintenance Area

Area J contains one 325- by 90-foot vehicle maintenance building, a 325- by 70-foot vehicle storage building, 2 vehicle storage buildings, each 250 by 70 feet, and 3 support buildings.

Athletic Field

Area K is an athletic field.

~~TOP SECRET CHESS RUFF~~

~~TOP SECRET CHESS RUFF~~

Handle Via
TALENT-KEYHOLE
Control System Only

TCS-80170/65

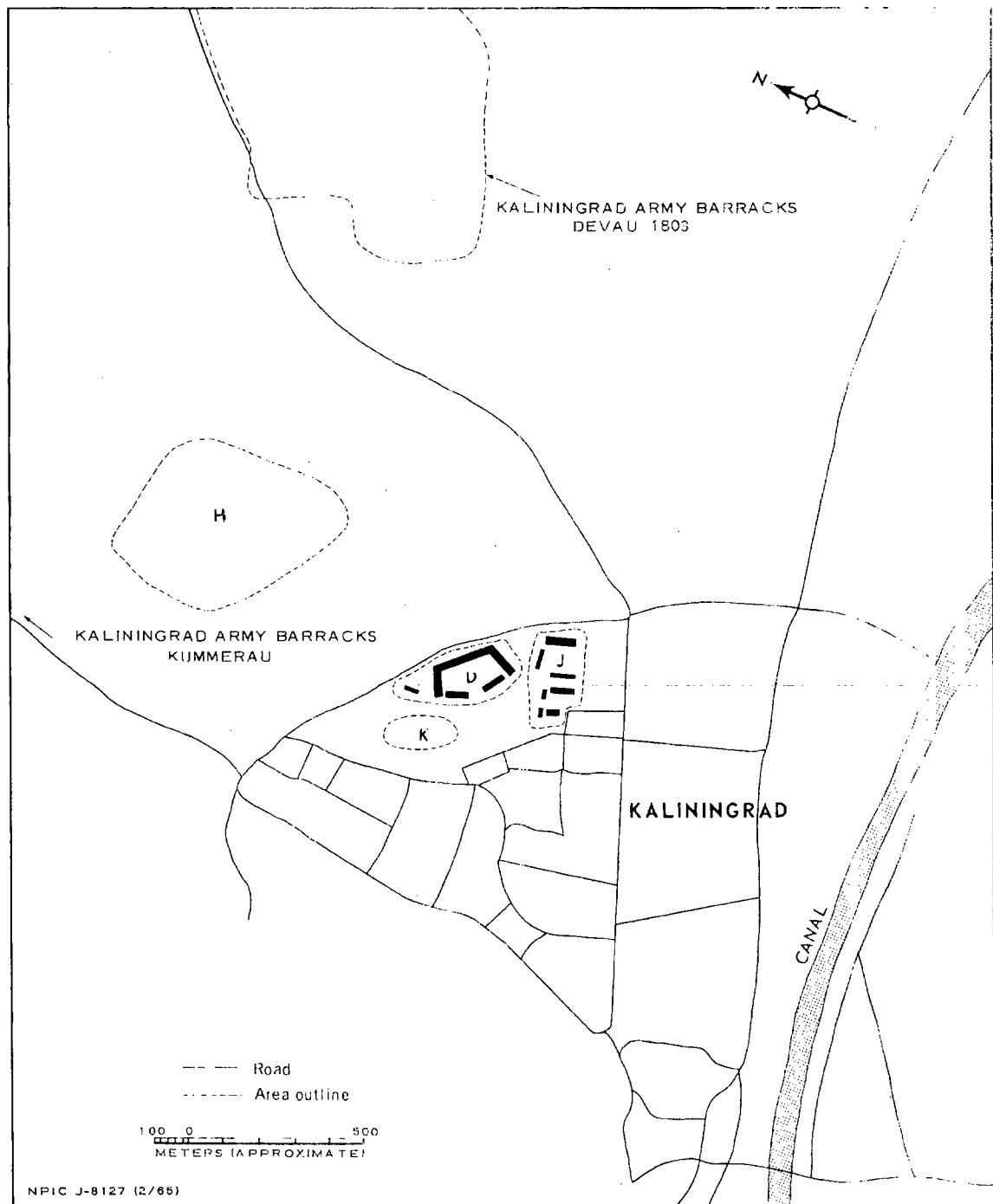


FIGURE 3. KALININGRAD ARMY BARRACKS NORTHEAST. Sketch compiled from [redacted] June 1964.

- 5 -

~~TOP SECRET CHESS RUFF~~


Handle Via
TALENT-KEYHOLE
Control System Only

~~TOP SECRET CHESS RUFF~~

TCS-80170,65

REFERENCES

PHOTOGRAPHY



MAPS OR CHARTS

US Air Target Chart, Series 200, Sheet 0169-10HL, 3d ed, Nov 63 (SECRET)

DOCUMENT



REQUIREMENT

DIAAP-1-15-64 (partial answer)

NPIC PROJECT

11904/64

~~TOP SECRET CHESS RUFF~~

~~TOP SECRET~~

~~TOP SECRET~~