

HR70-14

~~TOP SECRET~~

Copy  
6 Pages

TCS 80232-65  
February 1965

[REDACTED]  
PHOTOGRAPHIC INTERPRETATION REPORT

# SOVIET MILITARY ORDER OF BATTLE BALTIC MD

APPROVED FOR RELEASE  
Historical Collection Division  
HR70-14  
DATE: 04-27-2012



CIA



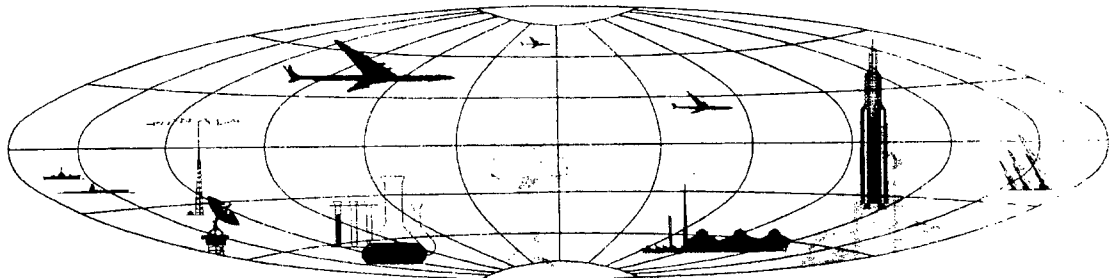
DIA

Handle Via **TALENT - KEYHOLE** Control Only

WARNING

This document contains classified information affecting the national security of the United States within the meaning of the espionage laws U. S. Code Title 18, Sections 793 and 794. The law prohibits its transmission or the revelation of its contents in any manner to an unauthorized person, as well as its use in any manner prejudicial to the safety or interest of the United States or for the benefit of any foreign government to the detriment of the United States. It is to be seen only by personnel especially indoctrinated and authorized to receive TALENT-KEYHOLE information. Its security must be maintained in accordance with KEYHOLE and TALENT regulations.

NATIONAL PHOTOGRAPHIC INTERPRETATION CENTER



~~TOP SECRET~~

PREFACE

This report is one in a series on Soviet Ground Force and Logistic installations being prepared for a DIA/CIA Panel. The series is being coordinated, published and disseminated by NPIC. The photographic analysis is being performed by the NPIC Photographic Analysis Group, the CIA Photographic Intelligence Division (NPIC), and the Production Center 1P1a (DIA). The photographic analysis for this particular report was performed by the Production Center 1P1a.

In the interest of uniformity, the titles and letter designators for the facilities observed at these installations are identical with those appearing in the project requirement. When a specific facility is not observed both its title and letter designator are omitted in the report.

Titles and letter designators for the various facilities are as follows: (A) railroad service, (B) road service, (C) landing strips, (D) administrative and troop housing areas, (E) storage areas, (F) ammunition storage areas, (G) POL storage areas, (H) other buildings and facilities, (J) equipment storage/maintenance areas, (K) athletic fields, (L) small arms firing ranges, (M) driver training areas, (N) tank/assault gun firing ranges, (P) flat trajectory firing ranges, (Q) artillery emplacements (batteries), (R) infantry or combined arms field training areas or courses, (S) special training facilities, (T) unidentified facilities or tracking activity.

Handle Via  
TALENT-KEYHOLE  
Control System Only

TCS-80232/65

KALININGRAD AMMUNITION DEPOT GROSS BLYUMENAU

(54-44N 020-10E)

KALININGRAD, LATVIYSKAYA SSR, USSR

BALTIC MD

[ ]

AL No:

[ ]

COMOR No:

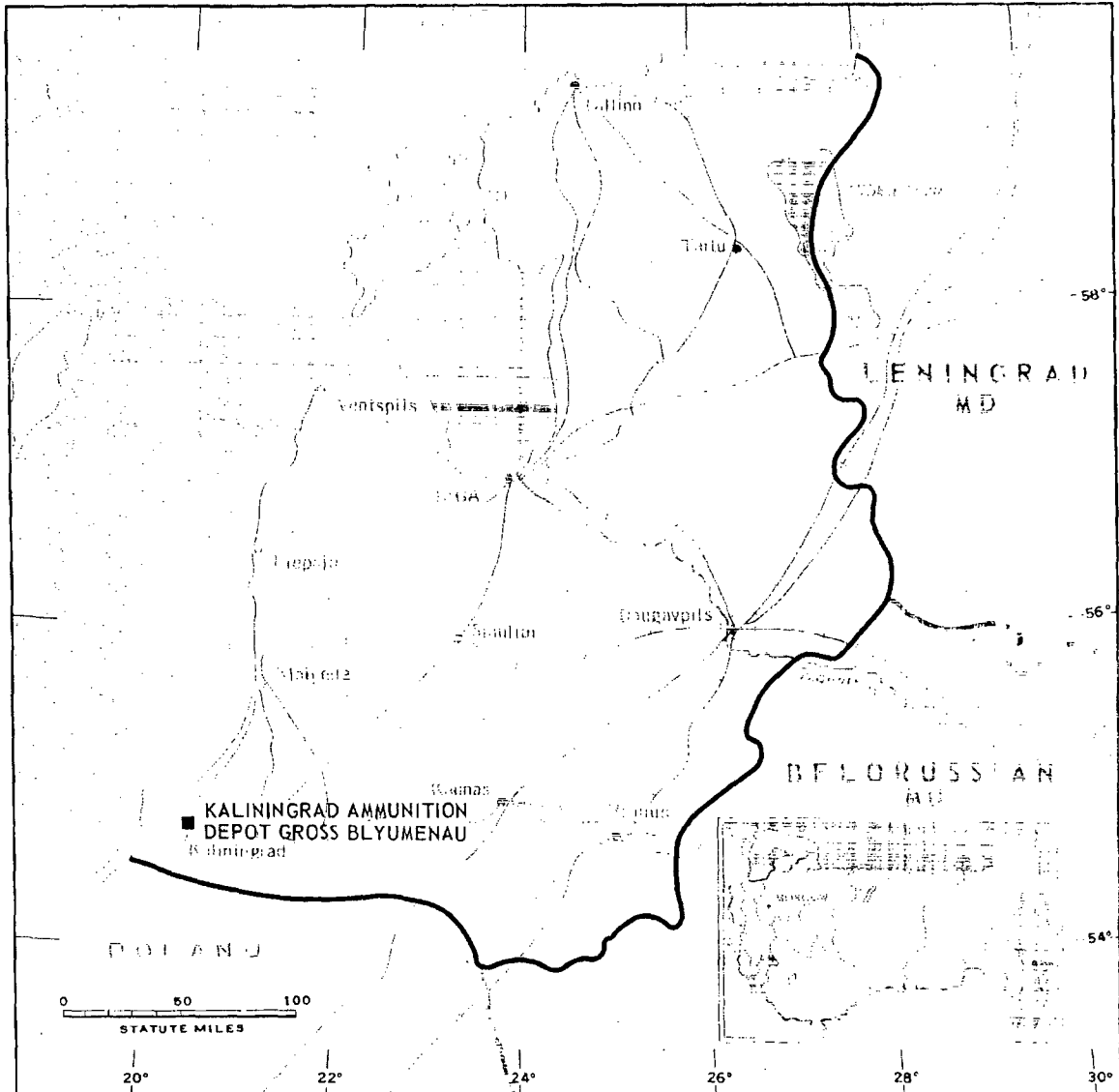


FIGURE 1. LOCATION OF KALININGRAD AMMUNITION DEPOT GROSS BLYUMENAU.

NPIC J-8325 (2/65)

Handle Via  
TALENT-KEYHOLE  
Control System Only



FIGURE 2. KALININGRAD AMMUNITION DEPOT GROSS BLYUMENAU, KALININGRAD, USSR, JUNE 1964.

SUMMARY

Kaliningrad Ammunition Depot Gross Blyumenau is located 22 kilometers (km) west of Kaliningrad and 12 km east of Primorsk, USSR (Figure 1). Two other ammunition storage areas, Kaliningrad Ammunition Storage Area and Kaliningrad Ammunition Depot Medenau, are located 2 km north of this installation.

Kaliningrad Ammunition Depot Gross Blyumenau covers approximately 350 acres and contains 3 multistory barracks, 2 barracks/

administration buildings, 41 general storage buildings, 7 ammunition storage buildings, and 3 support buildings (Figures 2 and 3).

This ammunition depot was covered on interpretable photography from 9 KEYHOLE missions between September 1961 and September 1964. A comparative analysis of the photography reveals no major change during this period.

DESCRIPTION OF INSTALLATION

Railroad Service

A single-track rail spur of the Kaliningrad-Primorsk railroad serves the installation.

Road Service

The installation is served by secondary roads.

Administration and Troop Housing Area

Area D contains 3 multistory barracks, 2 barracks/administration buildings, and 3 support buildings.

General Storage Areas

Area E1 contains 26 storage buildings.

Area E2 contains 9 storage buildings.

Area E3 contains 6 storage/equipment sheds.

Ammunition Storage Area

Area F contains at least 7 storage buildings.

This area has very dense vegetation.

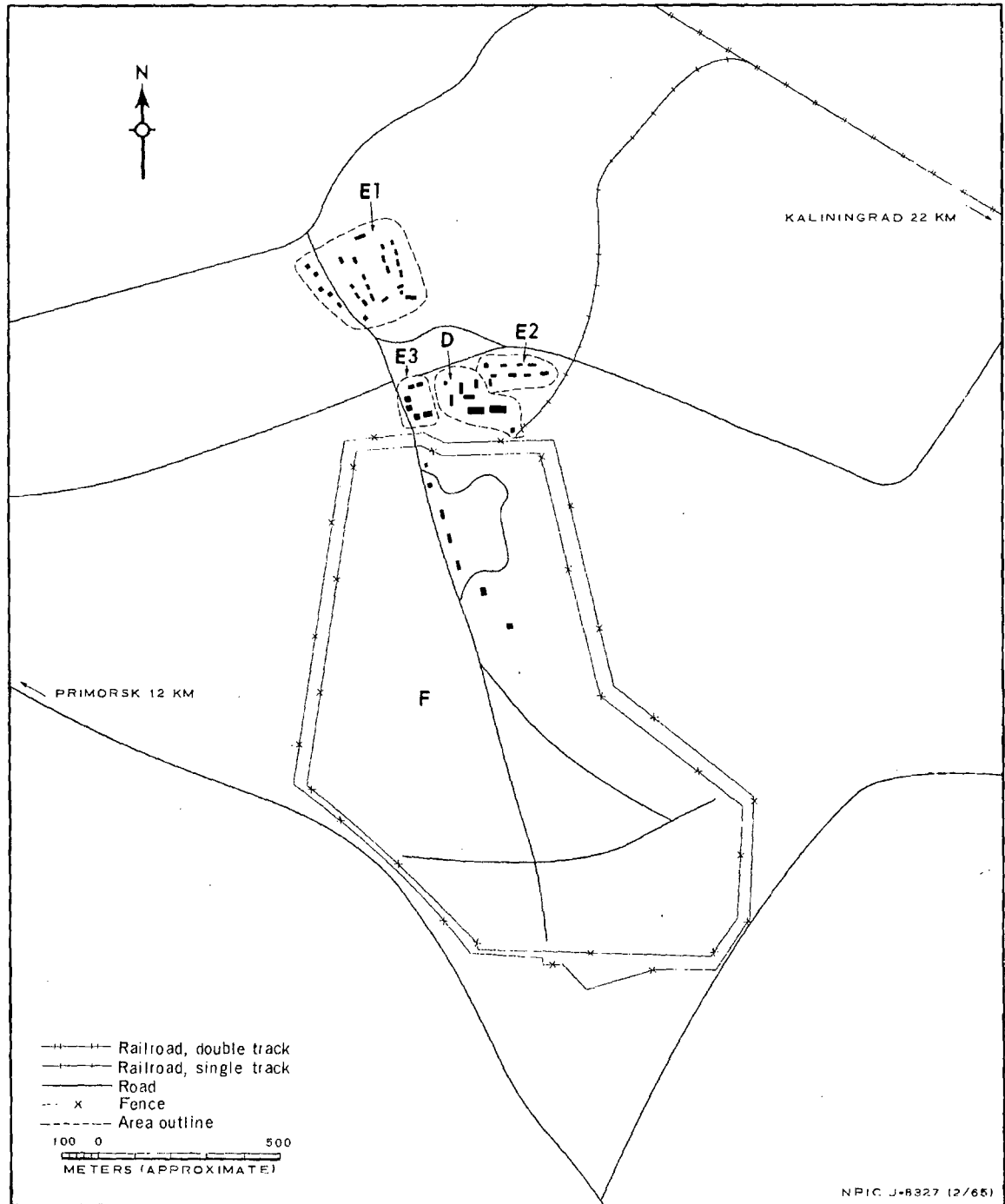



FIGURE 3. KALININGRAD AMMUNITION DEPOT GROSS BLYUMENAU. Sketch compiled from [redacted] June 1964.

REFERENCES


PHOTOGRAPHY



MAPS OR CHARTS

US Air Target Chart, Series 200, Sheet 0169-10HL, 3d ed, Nov 63 (SECRET)

DOCUMENTS



Army. PIB-TK-3-62, *Probable Ammunition Storage Area, Kaliningrad*, Feb 62 (TOP SECRET CHESS RUFF)

REQUIREMENT

DIAAP-1-15-64 (partial answer)

NPIC PROJECT

11904/64

~~TOP SECRET~~

~~TOP SECRET~~