

HR70-14

Copy 100

6 Pages

~~TOP SECRET~~



March 1965

APPROVED FOR
RELEASE-HISTORICAL
COLLECTION
DIVISION-HR70-14
DATE: 05-11-2012



PHOTOGRAPHIC INTERPRETATION REPORT


SOVIET MILITARY ORDER OF BATTLE BALTIC MD



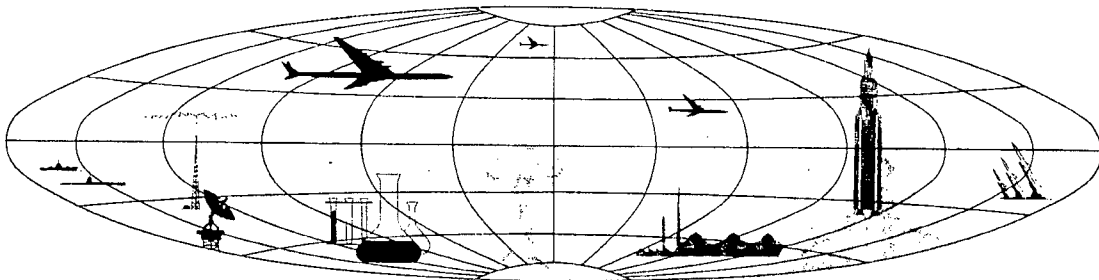
CIA



DIA



NATIONAL PHOTOGRAPHIC INTERPRETATION CENTER



~~TOP SECRET~~

GROUP 1
Excluded from automatic
downgrading and declassification

PREFACE

This report is one in a series on Soviet Ground Force and Logistic installations being prepared for a DIA/CIA Panel. The series is being coordinated, published and disseminated by NPIC. The photographic analysis is being performed by the NPIC Photographic Analysis Group, the CIA Photographic Intelligence Division (NPIC), and the Production Center 1P1a (DIA). The photographic analysis for this particular report was performed by the Production Center 1P1a.

In the interest of uniformity, the titles and letter designators for the facilities observed at these installations are identical with those appearing in the project requirement. When a specific facility is not observed both its title and letter designator are omitted in the report.

Titles and letter designators for the various facilities are as follows: (A) railroad service, (B) road service, (C) landing strips, (D) administrative and troop housing areas, (E) storage areas, (F) ammunition storage areas, (G) POL storage areas, (H) other buildings and facilities, (I) equipment storage/maintenance areas, (K) athletic fields, (L) small arms firing ranges, (M) driver training areas, (N) tank/assault gun firing ranges, (P) flat trajectory firing ranges, (Q) artillery emplacements (batteries), (R) infantry or combined arms field training areas or courses, (S) special training facilities, (T) unidentified facilities or tracking activity.



KLAIPEDA ARMY BARRACKS NORTH
(55-43N 021-07E)
KLAIPEDA, LITOVSKAYA SSR, USSR
BALTIC MD

BE No:



AL No:

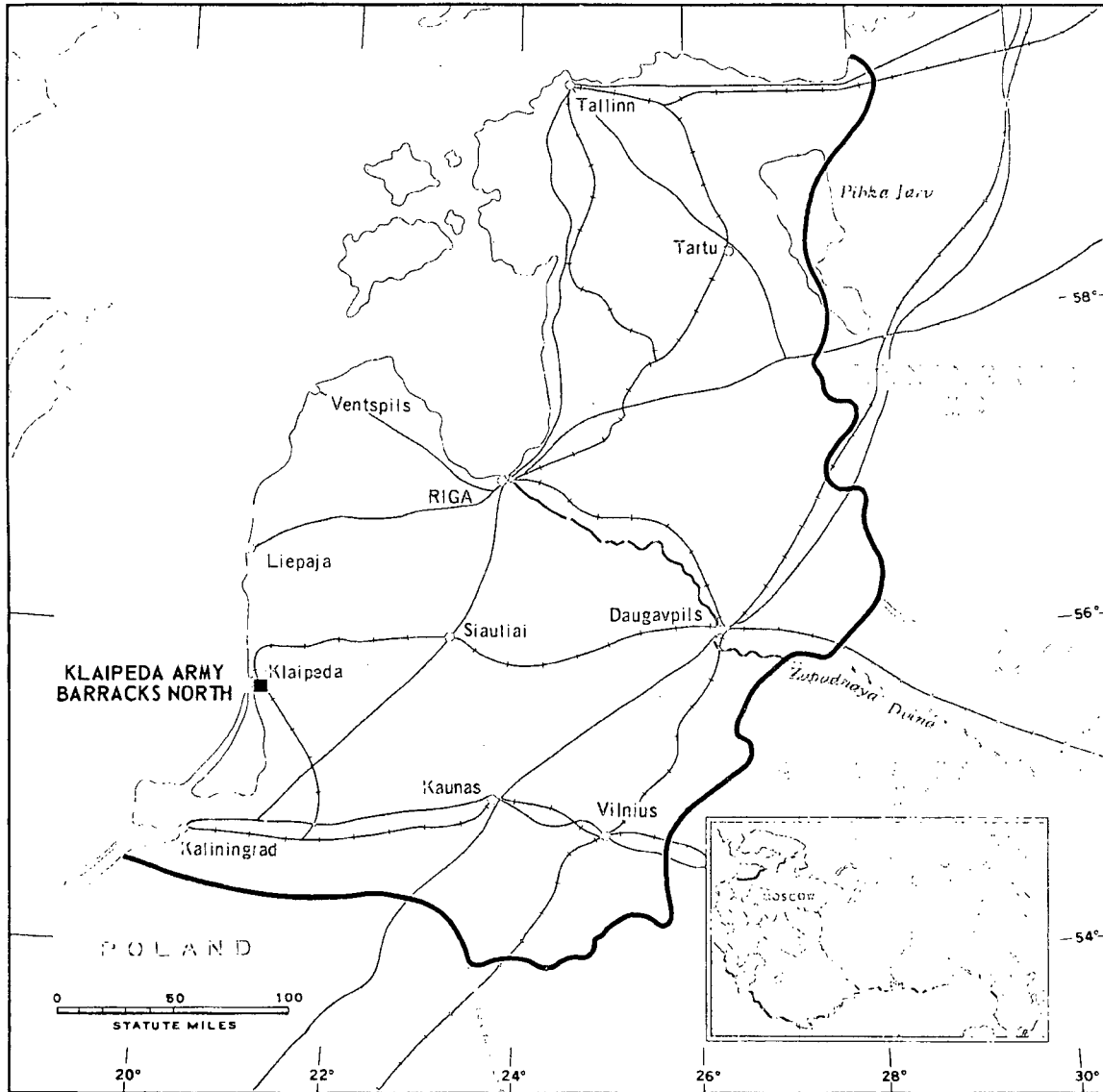




FIGURE 1. LOCATION OF KLAIPEDA ARMY BARRACKS NORTH.

NPIC J-8818 (3/65)





FIGURE 2. KLAIPEDA ARMY BARRACKS NORTH, KLAIPEDA, USSR, JULY 1964.

NPIC J-8019 (3/65)





SUMMARY

Klaipeda Army Barracks North is situated in the town of Klaipeda, 350 meters northwest of the Klaipeda Railroad Station and Yards (Figure 1). The installation covers approximately 108 acres and contains 27 buildings including 5 administrative, 8 barracks, 7 stor-

age, 2 vehicle storage, and 5 support. An ammunition storage area is at the north end and contains 6 storage buildings (Figures 2 and 3).

Comparative analysis of KEYHOLE photography of July 1964 and October 1964 reveals no significant changes.

DESCRIPTION OF INSTALLATION

Railroad Service

A rail line with at least 2 tracks runs just west of the installation and continues southward where it merges into a classification yard. This yard is approximately 350 meters southeast of the barracks area.

Road Service

Good all-weather roads serve the area.

Administration and Troop Housing Area

Area D contains 5 administration buildings (3 multistory) and 8 multistory barracks.

General Storage Area

Area E contains 7 storage buildings.

Ammunition Storage Area

Area F contains six 80- by 40-foot ammunition storage buildings.

POL Storage Area

A POL storage area containing 20 large and 3 medium tanks is located 1 km west of the barracks area.

Other Buildings

Area H contains 5 support buildings.

Equipment Storage/Maintenance Area

Area J contains two 300- by 75-foot vehicle storage buildings.



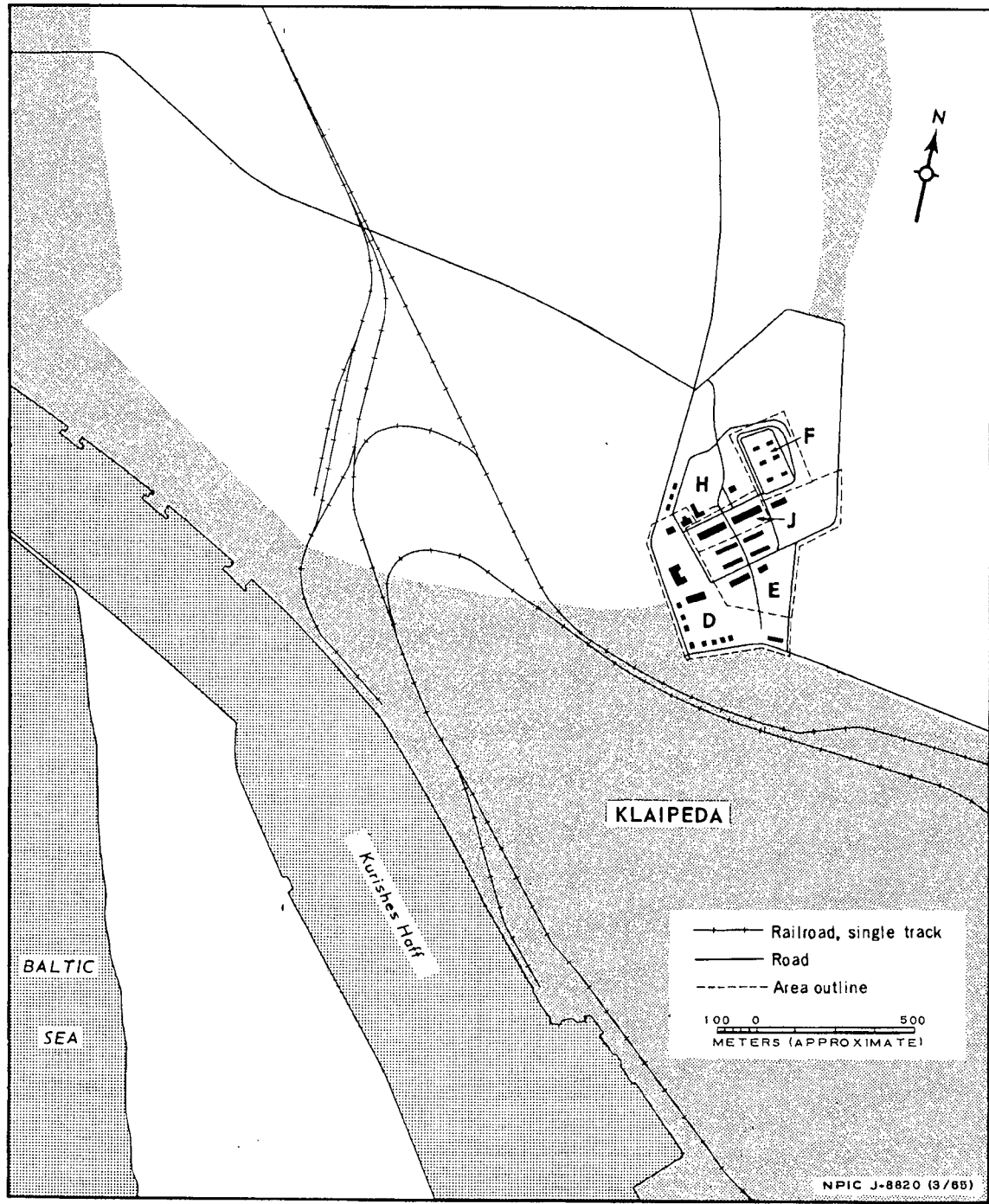



FIGURE 3. KLAIPEDA ARMY BARRACKS NORTH. Sketch compiled from  July 1964.



~~TOP SECRET RUFF~~



REFERENCES

PHOTOGRAPHY



MAPS OR CHARTS

US Air Target Chart, Series 200, Sheet 0168-1HL, 2d ed, Jul 62 (SECRET)

DOCUMENT

Army. PIB-TK-52-62, *POI Storage Area and Barracks/Storage Area*, Jun 62 (TOP SECRET RUFF)

REQUIREMENT

DIAAP-1-15-64 (partial answer)

NPIC PROJECT

11904/64

~~TOP SECRET RUFF~~



~~TOP SECRET~~

TOP SECRET

TOP SECRET

~~TOP SECRET~~