

APPROVED FOR RELEASE -
HISTORICAL COLLECTION
DIVISION-HR70-14 DATE:
05-31-2012



PHOTOGRAPHIC INTERPRETATION REPORT

SOVIET MILITARY ORDER OF BATTLE BALTIC MD



CIA



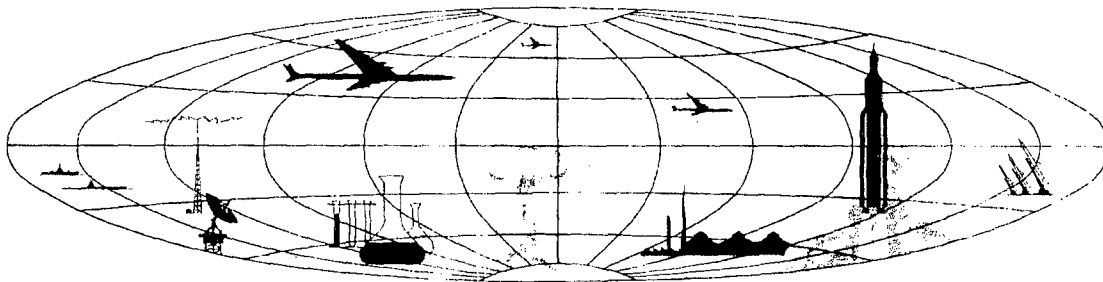
DIA

Handle Via **TALENT - KEYHOLE** Control Only

WARNING

This document contains classified information affecting the national security of the United States within the meaning of the espionage laws U. S. Code Title 18, Sections 793 and 794. The law prohibits its transmission or the revelation of its contents in any manner to an unauthorized person, as well as its use in any manner prejudicial to the safety or interest of the United States or for the benefit of any foreign government to the detriment of the United States. It is to be seen only by personnel especially indoctrinated and authorized to receive TALENT-KEYHOLE information. Its security must be maintained in accordance with KEYHOLE and TALENT regulations.

NATIONAL PHOTOGRAPHIC INTERPRETATION CENTER



~~TOP SECRET~~

CLASSIFIED

PREFACE

This report is one in a series on Soviet Ground Force and Logistic installations being prepared for a DIA/CIA Panel. The series is being coordinated, published and disseminated by NPIC. The photographic analysis is being performed by the NPIC Photographic Analysis Group, the CIA Photographic Intelligence Division (NPIC), and the Production Center 1P1a (DIA). The photographic analysis for this particular report was performed by the Production Center 1P1a.

In the interest of uniformity, the titles and letter designators for the facilities observed at these installations are identical with those appearing in the project requirement. When a specific facility is not observed both its title and letter designator are omitted in the report.

Titles and letter designators for the various facilities are as follows: (A) railroad service, (B) road service, (C) landing strips, (D) administrative and troop housing areas, (E) storage areas, (F) ammunition storage areas, (G) POL storage areas, (H) other buildings and facilities, (J) equipment storage/maintenance areas, (K) athletic fields, (L) small arms firing ranges, (M) driver training areas, (N) tank/assault gun firing ranges, (P) flat trajectory firing ranges, (Q) artillery emplacements (batteries), (R) infantry or combined arms field training areas or courses, (S) special training facilities, (T) unidentified facilities or tracking activity.

LIEPAJA ARMY BARRACKS NORTH
(56-33N 021-00E)
LIEPAJA, LENINGRADSKAYA OBLAST, USSR
BALTIC MD

BE No: AL No: COMOR No:

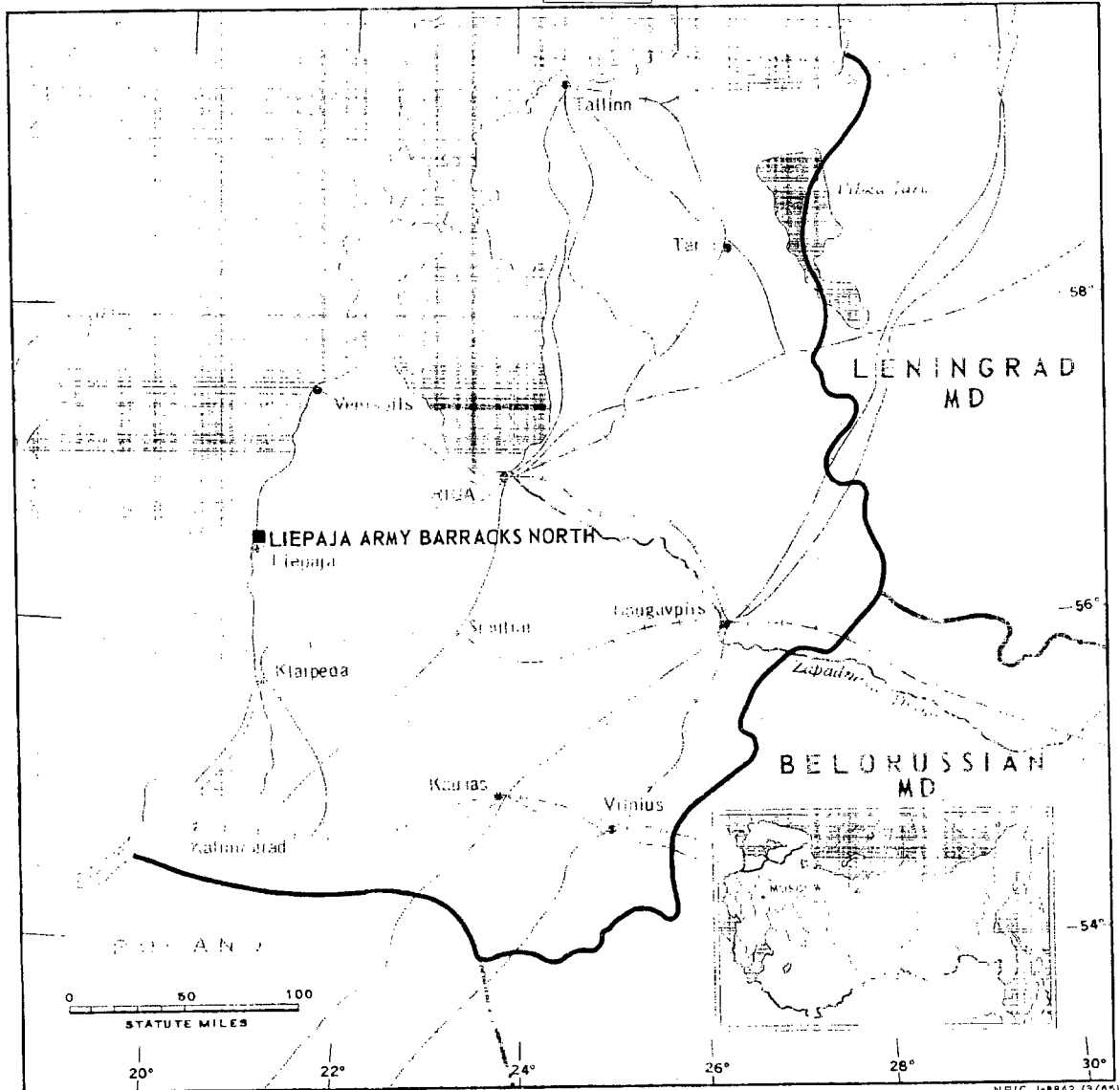


FIGURE 1. LOCATION OF LIEPAJA ARMY BARRACKS NORTH.



FIGURE 2. LIEPAJA ARMY BARRACKS NORTH, LIEPAJA, USSR, JUNE 1964.

NPIC J-8843 (3/68)

SUMMARY

Liepaja Army Barracks North is located 5 kilometers (km) north of Liepaja (Figure 1). Liepaja Army Depot Kara Osta is north-north-east of the army barracks.

Liepaja Army Barracks North covers approximately 58 acres and contains 14 quarters, 7 support buildings, 7 storage/support buildings, 4 multistory barracks, 2 multistory administration buildings, and 2 vehicle maintenance/

storage buildings (Figures 2 and 3).

The barracks installation was covered on TALENT photography of July 1956 and on interpretable photography from 4 KEYHOLE missions between September 1961 and September 1964. A vehicle storage/maintenance area was added between July 1956 and September 1961. The installation appears active.

DESCRIPTION OF INSTALLATION

Railroad Service

Liepaja Army Barracks North is adjacent to a naval facility which is rail served.

Road Service

The installation is served by city streets.

Aircraft Landing Strip

The Liepaja Airfield is located approximately 7 km east-southeast of the army barracks.

Administration and Troop Housing Area

Area D contains 14 quarters, a multistory support building, 6 other support buildings,

4 multistory barracks, and 2 multistory administration buildings.

General Storage Area

Area B contains 7 storage/support buildings and open storage.

Equipment Storage/Maintenance Area

Area J contains a motor park (410 by 240 feet) and 2 vehicle maintenance/storage buildings

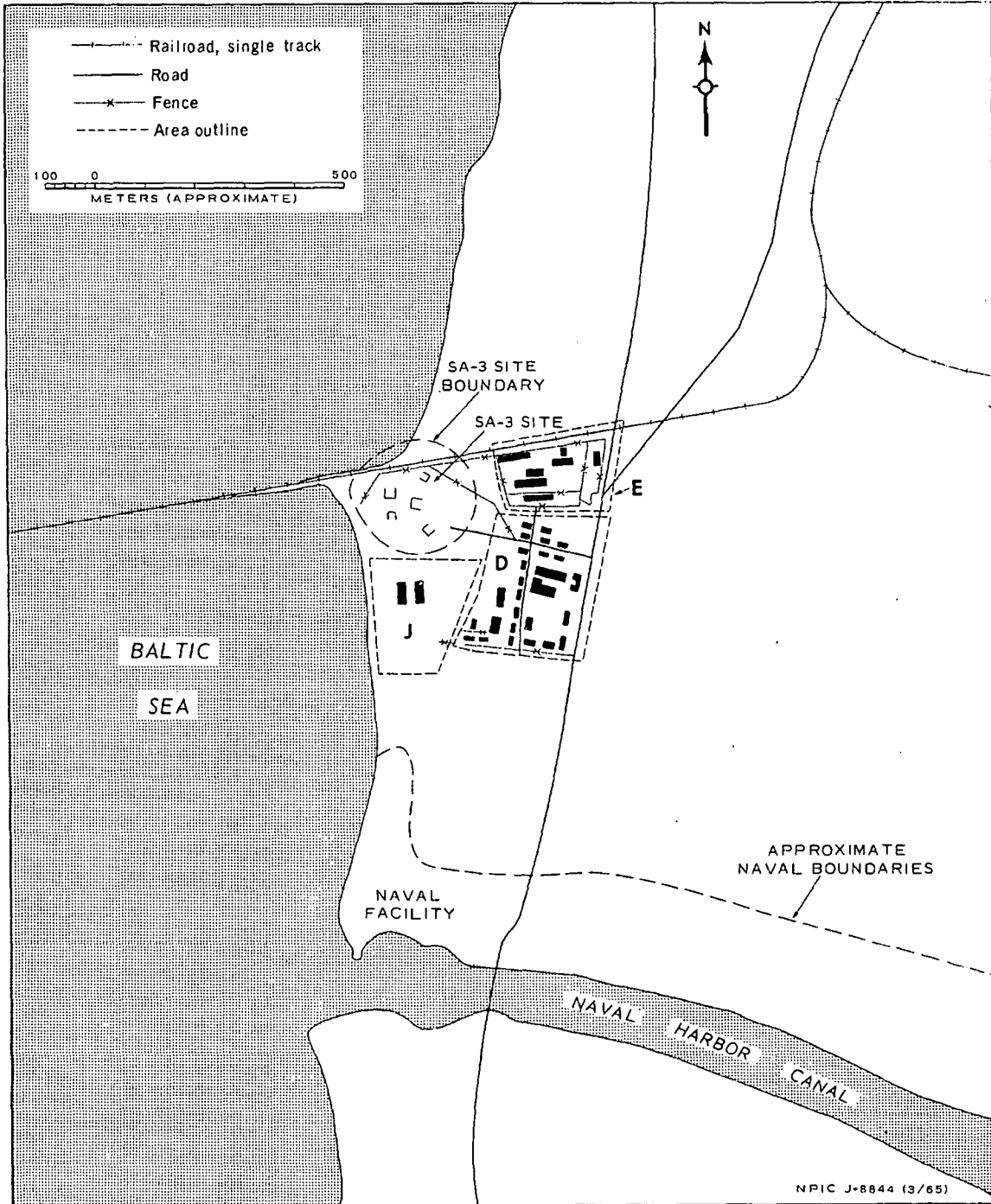



FIGURE 3. LIEPAJA ARMY BARRACKS NORTH. Sketch compiled from Mission Report, June 1964.

REFERENCES

PHOTOGRAPHY




MAPS OR CHARTS

US Air Target Chart, Series 200, Sheet 0152-25HL, 5th ed, Jul 63 (SECRET)

JIB. Liepaja City Plan, Mar 62 (SECRET)

DOCUMENTS

Army. PIB-TK-86-62, *Liepaja Barracks Area North, Liepaja, USSR*, Jul 62 (TOP SECRET CHESS RUFF)



REQUIREMENT

DIAAP-1-15-64 (partial answer)

NPIC PROJECT

11094/64

~~TOP SECRET~~

~~TOP SECRET~~