

HR70-14

~~TOP SECRET~~

Copy **108**  
6 Pages

TCS-80402-65  
April 1965

APPROVED FOR RELEASE -  
HISTORICAL COLLECTION  
DIVISION-HR70-14 DATE:  
05-31-2012

[REDACTED]  
PHOTOGRAPHIC INTERPRETATION REPORT

# SOVIET MILITARY ORDER OF BATTLE BAL TIC MD



CIA



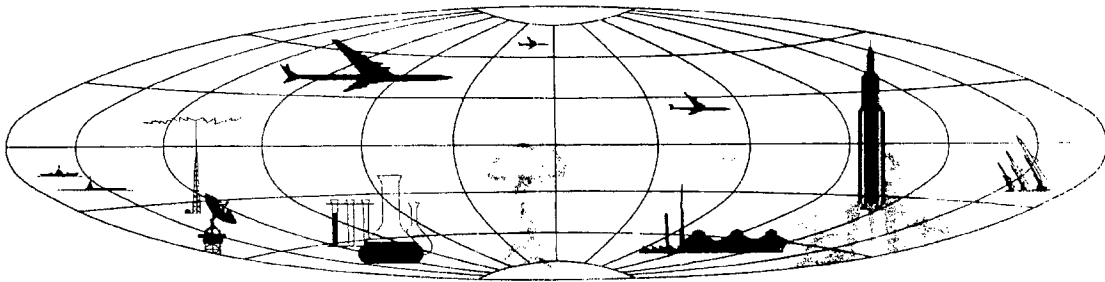
DIA

Handle Via **TALENT - KEYHOLE** Control Only

WARNING

This document contains classified information affecting the national security of the United States within the meaning of the espionage laws U. S. Code Title 18, Sections 793 and 794. The law prohibits its transmission or the revelation of its contents in any manner to an unauthorized person, as well as its use in any manner prejudicial to the safety or interest of the United States or for the benefit of any foreign government to the detriment of the United States. It is to be seen only by personnel especially indoctrinated and authorized to receive TALENT-KEYHOLE information. Its security must be maintained in accordance with KEYHOLE and TALENT regulations.

NATIONAL PHOTOGRAPHIC INTERPRETATION CENTER



~~TOP SECRET~~

GROUP 1  
Excluded from automatic  
downgrading and  
declassification

~~TOP SECRET RUFF~~

TCS-80402/65

## PREFACE

This report is one in a series on Soviet Ground Force and Logistic installations being prepared for a DIA/CIA Panel. The series is being coordinated, published and disseminated by NPIC. The photographic analysis is being performed by the NPIC Photographic Analysis Group, the CIA Photographic Intelligence Division (NPIC), and the Production Center 1P1a (DIA). The photographic analysis for this particular report was performed by the Production Center 1P1a.

In the interest of uniformity, the titles and letter designators for the facilities observed at these installations are identical with those appearing in the project requirement. When a specific facility is not observed both its title and letter designator are omitted in the report.

Titles and letter designators for the various facilities are as follows: (A) railroad service, (B) road service, (C) landing strips, (D) administrative and troop housing areas, (E) storage areas, (F) ammunition storage areas, (G) POL storage areas, (H) other buildings and facilities, (J) equipment storage/maintenance areas, (K) athletic fields, (L) small arms firing ranges, (M) driver training areas, (N) tank/assault gun firing ranges, (P) flat trajectory firing ranges, (Q) artillery emplacements (batteries), (R) infantry or combined arms field training areas or courses, (S) special training facilities, (T) unidentified facilities or tracking activity.

- 1 -

~~TOP SECRET RUFF~~

NEMAKSCIAI PETROLEUM PRODUCTS STORAGE UNDERGROUND

(55-25N 022-51E)

AUKSKELIAI, KALININGRADSKAYA OBLAST, USSR

BALTIC MD

[ ]

AL No:

[ ]

COMOR No:

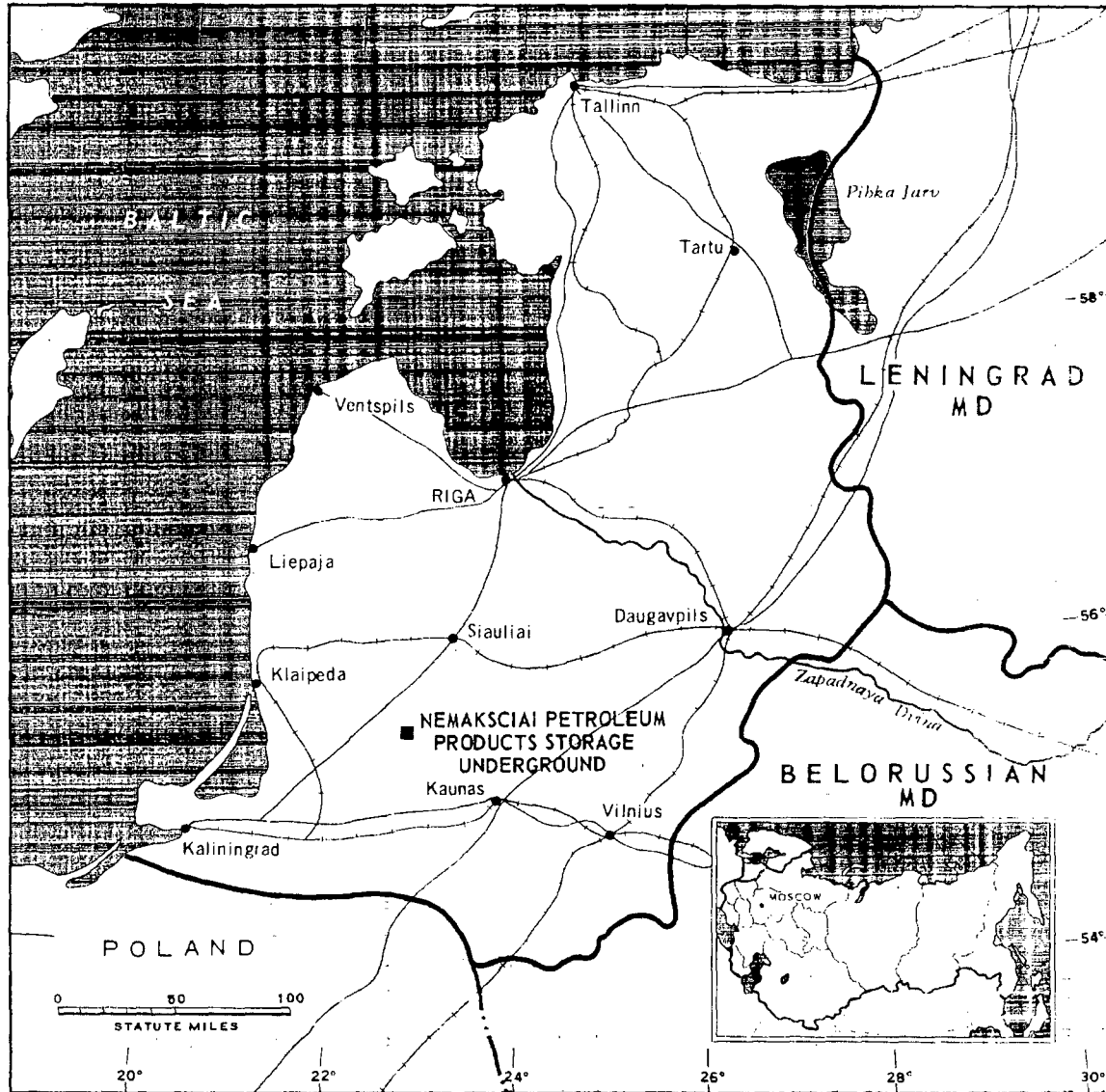


FIGURE 1. LOCATION OF NEMAKSCIAI PETROLEUM PRODUCTS STORAGE UNDERGROUND.

NPIC J-0129 (8/65)




FIGURE 2. NEMAKSCIAI PETROLEUM PRODUCTS STORAGE UNDERGROUND, AUKSKELIAI, USSR, JUNE 1964. NPIC 1-9130 (3/76)

SUMMARY

The Nemaksciai Petroleum Products Storage Underground is located at the northeast edge of Aukskeliai (Figure 1).

This POL storage installation covers 60 acres and contains 20 vertical POL tanks in 2 sections and a probable underground storage

area (Figures 2 and 3).

Four KEYHOLE missions between April 1963 and October 1964 covered this area. Comparative analysis reveals that 6 POL tanks, 2 storage buildings, and 2 rail spurs have been added since April 1963.

DESCRIPTION OF INSTALLATION

Railroad Service

Three single-track rail spurs from the Taurage-Siauliai rail line serve the area.

Road Service

The area has access to the main Kaunas-Klaipeda road.

General Storage Area

Area E contains 2 long storage buildings.

POL Storage Areas

Area G1 contains 14 tanks, two 40 feet in diameter, one 35 feet in diameter, three

30 feet in diameter, and seven 20 feet in diameter and one 30 feet in diameter which appear to be walled or revetted.

Area G2 is a probable underground storage area with 1 possible underground tank 60 feet in diameter.

Area G3 contains 6 tanks 30 feet in diameter and 1 support building.

Other Buildings

Area H contains 6 support buildings.

Equipment Storage/Maintenance Area

Area J contains an 80- by 30-foot possible vehicle shed.

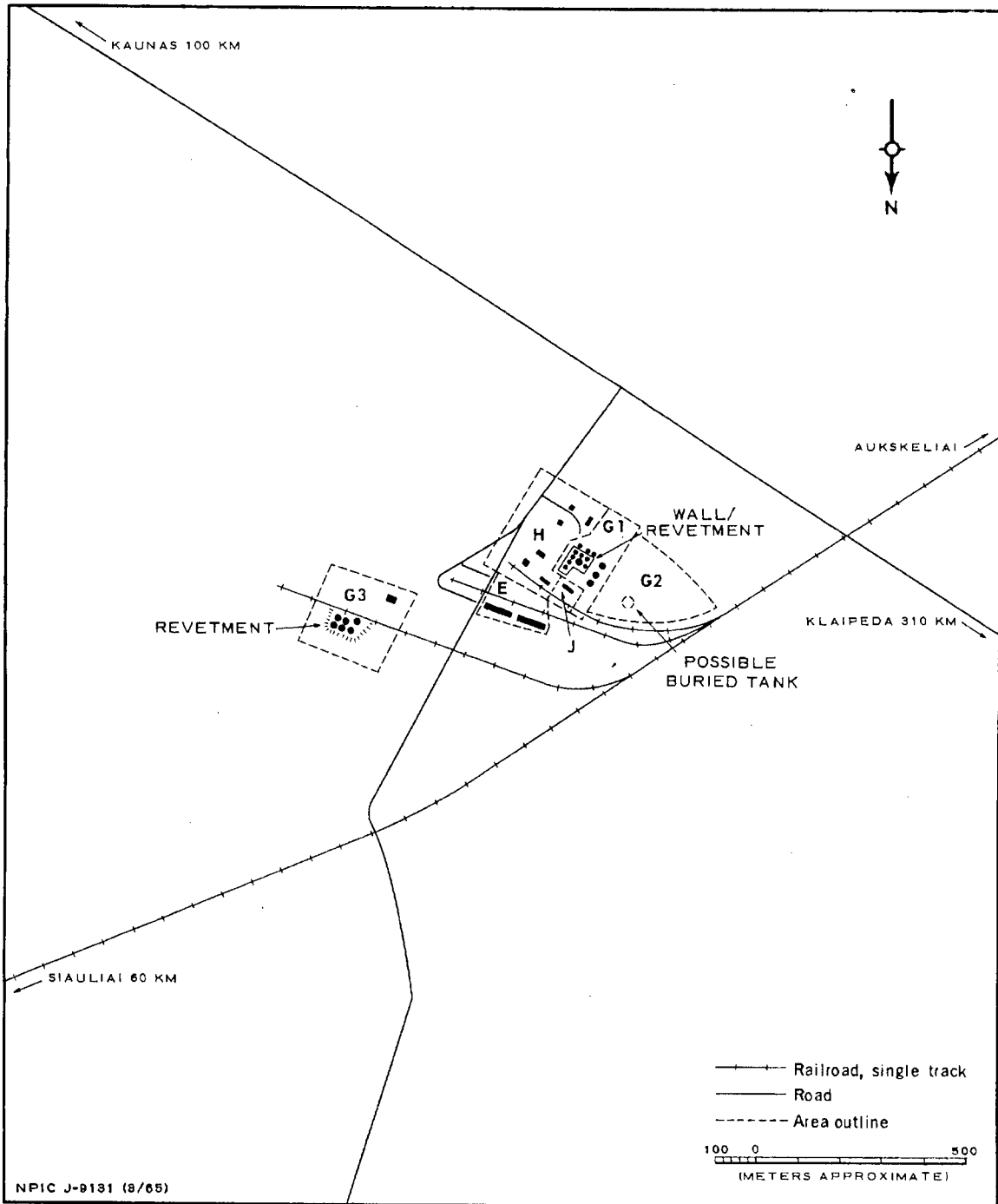



FIGURE 3. NEMAKSCIAI PETROLEUM PRODUCTS STORAGE UNDERGROUND. Sketch compiled from [redacted] June 1964.

REFERENCES



MAPS OR CHARTS

US Air Target Chart, Series 200, Sheet 0168-2IIL, 2d ed, Jul 62 (SECRET)

REQUIREMENT

DIAAP-1-15-64 (partial answer)

NPIC PROJECT

11904/64

~~TOP SECRET~~

~~TOP SECRET~~