

HR70-14

TOP SECRET

TCS-80671/65

Copy 38
6 Pages

June 1965

PHOTOGRAPHIC INTERPRETATION REPORT

SOVIET MILITARY ORDER OF BATTLE MOSCOW MD

APPROVED FOR RELEASE -
HISTORICAL COLLECTION
DIVISION HR70-14 DATE:
07-18-2012



CIA



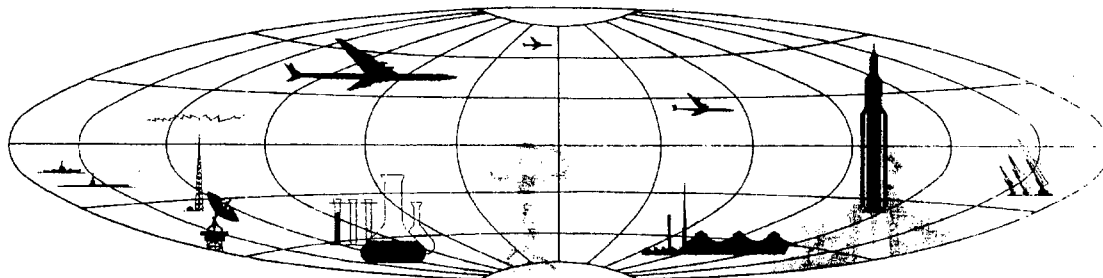
DIA

Handle Via **TALENT - KEYHOLE** Control Only

WARNING

This document contains classified information affecting the national security of the United States within the meaning of the espionage laws U. S. Code Title 18, Sections 793 and 794. The law prohibits its transmission or the revelation of its contents in any manner to an unauthorized person, as well as its use in any manner prejudicial to the safety or interest of the United States or for the benefit of any foreign government to the detriment of the United States. It is to be seen only by personnel especially indoctrinated and authorized to receive TALENT-KEYHOLE information. Its security must be maintained in accordance with KEYHOLE and TALENT regulations.

NATIONAL PHOTOGRAPHIC INTERPRETATION CENTER



TOP SECRET

GROUP 1
Excluded from automatic
downgrading and declassification

PREFACE

This report is one in a series on Soviet Ground Force and Logistic installations being prepared for a DIA/CIA Panel. The series is being coordinated, published and disseminated by NPIC. The photographic analysis is being performed by the NPIC Photographic Analysis Group, the CIA Photographic Intelligence Division (NPIC), and the Production Center 1P1a (DIA). The photographic analysis for this particular report was performed by the NPIC Photographic Analysis Group.

In the interest of uniformity, the titles and letter designators for the facilities observed at these installations are identical with those appearing in the project requirement. When a specific facility is not observed both its title and letter designator are omitted in the report.

Titles and letter designators for the various facilities are as follows: (A) railroad service, (B) road service, (C) landing strips, (D) administrative and troop housing areas, (E) storage areas, (F) ammunition storage areas, (G) POL storage areas, (H) other buildings and facilities, (J) equipment storage/maintenance areas, (K) athletic fields, (L) small arms firing ranges, (M) driver training areas, (N) tank/assault gun firing ranges, (P) flat trajectory firing ranges, (Q) artillery emplacements (batteries), (R) infantry or combined arms field training area or courses, (S) special training facilities, (T) unidentified facilities or tracking activity.

YAROSLAVL AMMUNITION DEPOT

(57-39N 039-48E)

YAROSLAVL, YAROSLAVSKAYA OBLAST, USSR

MOSCOW MD

AL No:

COMOR No:

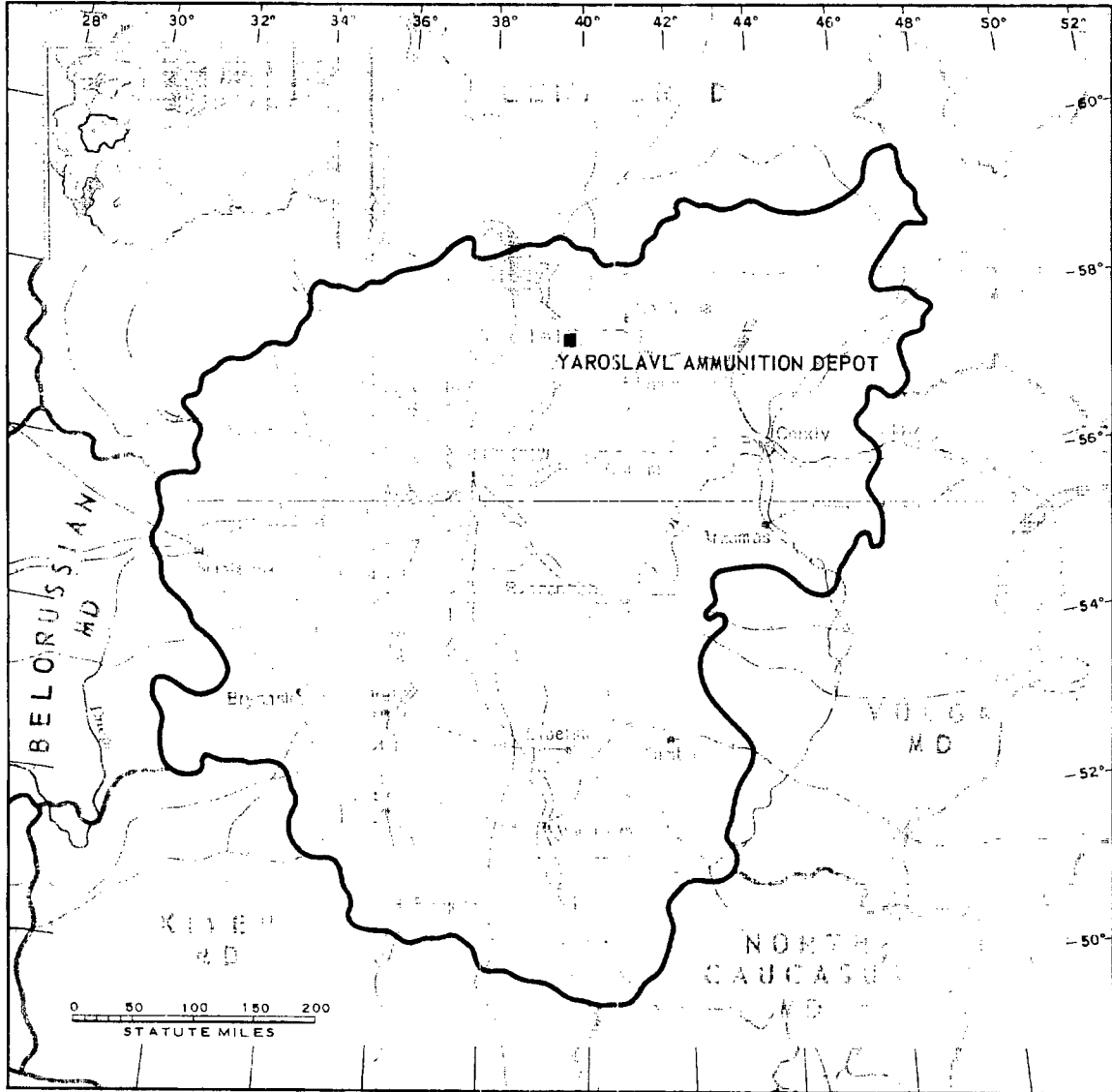


FIGURE 1. LOCATION OF YAROSLAVL AMMUNITION DEPOT.

NPIC X-1712 (6/65)




FIGURE 2. YAROSLAVL AMMUNITION DEPOT, YAROSLAVL, USSR, JUNE 1964.

NPIC K-1714 (6/65)

SUMMARY

The Yaroslavl Ammunition Depot is located in the northwestern part of Yaroslavl (Figure 1).

The installation covers approximately 210 acres and contains an administration building, 2 barracks, 10 barracks/quarters, 5 quarters, 34 ammunition storage buildings, 7 storage buildings, 22 support buildings, and an unidentified

facility (Figures 2 and 3).

The depot is covered on 7 KEYHOLE missions between December 1961 and December 1964. Comparative analysis reveals no change in facilities and light activity throughout this period.

DESCRIPTION OF INSTALLATION

Railroad Service

Four rail spurs serve the ammunition storage area and 1 rail spur serves the unidentified facility.

Road Service

An all-weather road provides access to Yaroslavl.

Administration and Troop Housing Areas

Area D1 contains an administration building, 2 multistory barracks, and 10 barracks/quarters.

Area D2 contains 5 quarters.

General Storage Area

Area E contains 7 storage buildings.

Ammunition Storage Area

Area F contains 34 ammunition storage buildings and 2 support buildings. Two of the ammunition storage buildings are reverted.

POL Storage Areas

Four POL storage areas are in the vicinity of the depot: one at 57-39N 039-51E contains 2 large, 2 medium, and 6 small storage tanks; a second at 57-40N 039-52E contains 5 large storage tanks; a third at 57-34N 039-52E contains 55 medium tanks; and a fourth at 57-33N 039-52E contains 50 medium and 4 small tanks.

Other Buildings and Facilities

Area H1 contains 6 support buildings.

Area H2 contains 8 support buildings.

Area H3 contains 6 support buildings.

Area H4 is an unidentified facility.

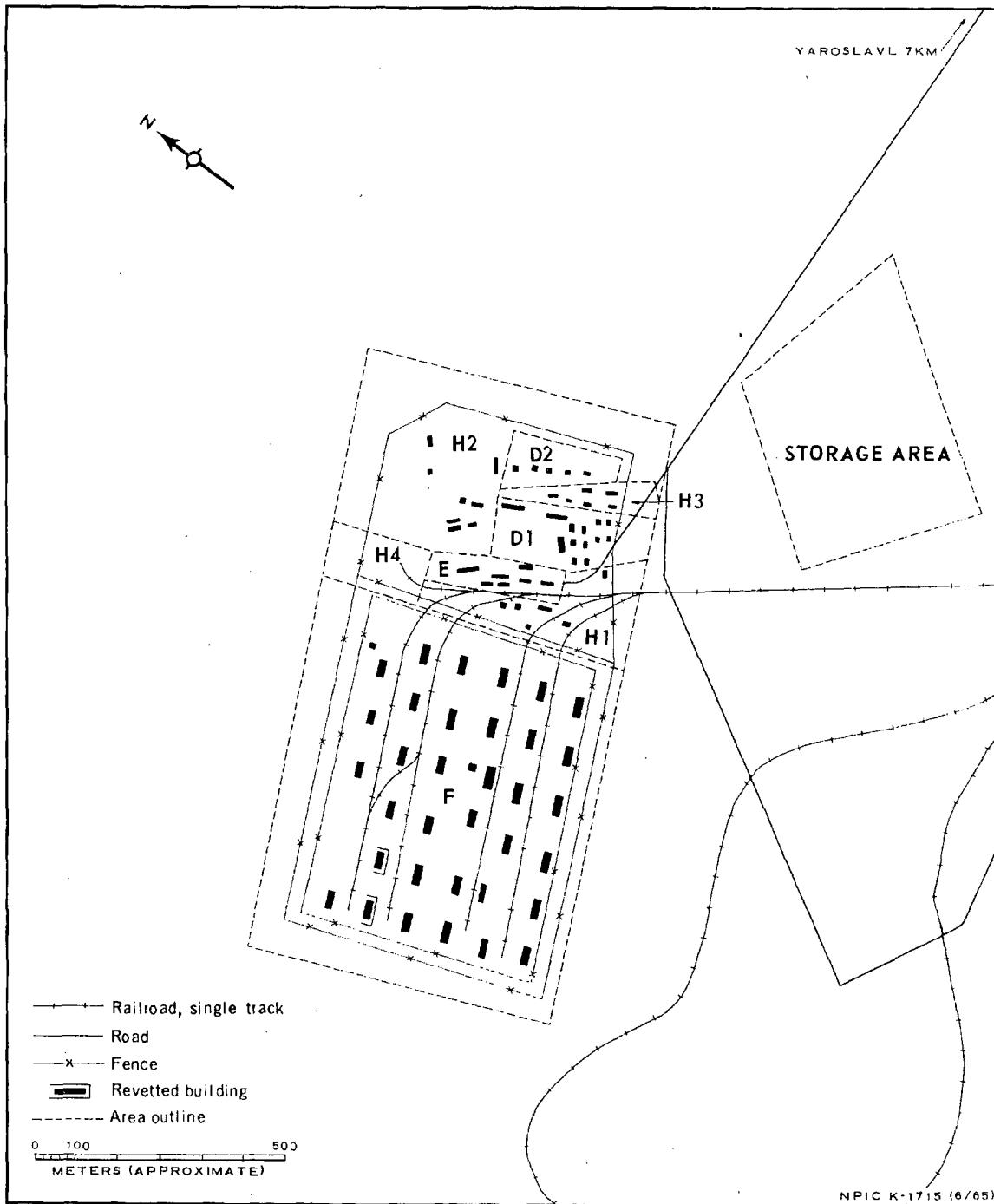



FIGURE 3. YAROSLAVL AMMUNITION DEPOT. Sketch compiled from [redacted] December 1964.

REFERENCES

PHOTOGRAPHY



MAPS OR CHARTS

US Air Target Chart, Series 200, Sheet 0154-1411L, 3d ed, Apr 63 (SECRET)



DOCUMENT



REQUIREMENT

C-RR4-81,733 (partial answer)

NPIC PROJECT

11709/64

~~TOP SECRET~~

~~TOP SECRET~~