

HR70-14

~~TOP SECRET~~

Copy 82  
6 Pages

TCS 80670/65  
June 1965



PHOTOGRAPHIC INTERPRETATION REPORT

# SOVIET MILITARY ORDER OF BATTLE MOSCOW MD

APPROVED FOR RELEASE -  
HISTORICAL COLLECTION  
DIVISION HR70-14 DATE:  
07-18-2012



CIA



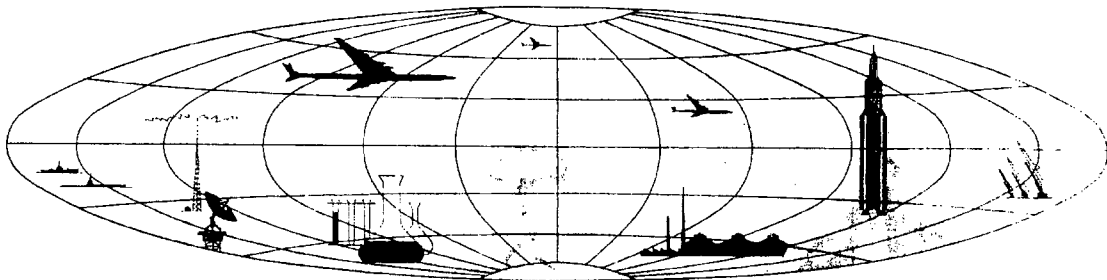
DIA

Handle Via **TALENT - KEYHOLE** Control Only

### WARNING

This document contains classified information affecting the national security of the United States within the meaning of the espionage laws U. S. Code Title 18, Sections 793 and 794. The law prohibits its transmission or the revelation of its contents in any manner to an unauthorized person, as well as its use in any manner prejudicial to the safety or interest of the United States or for the benefit of any foreign government to the detriment of the United States. It is to be seen only by personnel especially indoctrinated and authorized to receive TALENT-KEYHOLE information. Its security must be maintained in accordance with KEYHOLE and TALENT regulations.

NATIONAL PHOTOGRAPHIC INTERPRETATION CENTER



~~TOP SECRET~~

GROUP 1  
Excluded from automatic  
downgrading and declassification

PREFACE

This report is one in a series on Soviet Ground Force and Logistic installations being prepared for a DIA/CIA Panel. The series is being coordinated, published and disseminated by NPIC. The photographic analysis is being performed by the NPIC Photographic Analysis Group, the CIA Photographic Intelligence Division (NPIC), and the Production Center 1P1a (DIA). The photographic analysis for this particular report was performed by the NPIC Photographic Analysis Group.

In the interest of uniformity, the titles and letter designators for the facilities observed at these installations are identical with those appearing in the project requirement. When a specific facility is not observed both its title and letter designator are omitted in the report.

Titles and letter designators for the various facilities are as follows: (A) railroad service, (B) road service, (C) landing strips, (D) administrative and troop housing areas, (E) storage areas, (F) ammunition storage areas, (G) POL storage areas, (H) other buildings and facilities, (J) equipment storage/maintenance areas, (K) athletic fields, (L) small arms firing ranges, (M) driver training areas, (N) tank/assault gun firing ranges, (P) flat trajectory firing ranges, (Q) artillery emplacements (batteries), (R) infantry or combined arms field training area or courses, (S) special training facilities, (T) unidentified facilities or tracking activity.

YAROSLAVL ARMY BARRACKS  
(57-37N 039-52E)  
YAROSLAVL, YAROSLAVSKAYA OBLAST, USSR  
MOSCOW MD

AL No:

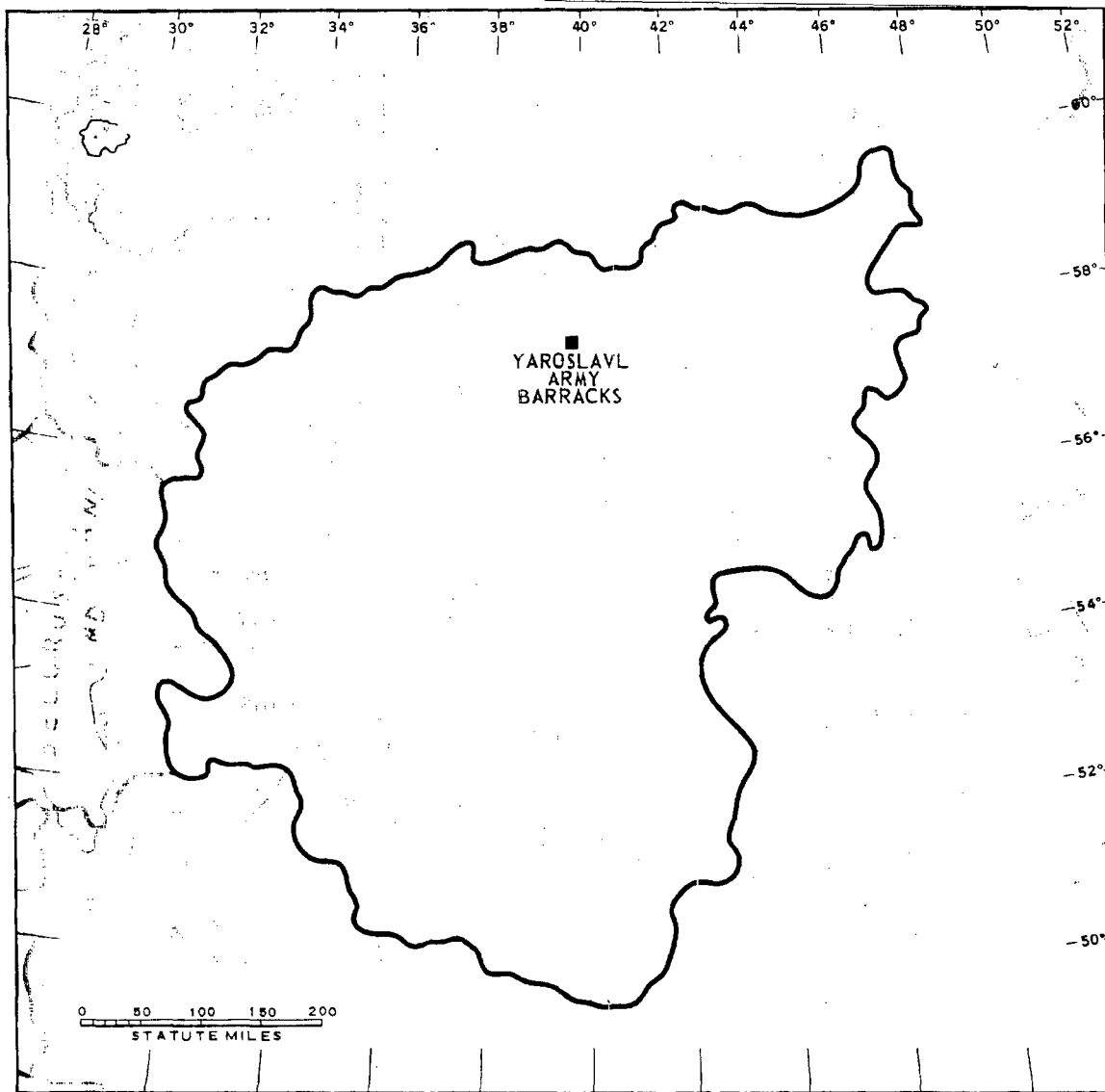


FIGURE 1. LOCATION OF YAROSLAVL ARMY BARRACKS.



FIGURE 2. YAROSLAVL ARMY BARRACKS, YAROSLAVL, USSR, JUNE 1964.

NPIC K-1685 16/65

SUMMARY

Yaroslavl Army Barracks is located in the center of Yaroslavl on the north bank of the Kotorosol River (Figure 1).

The installation covers approximately 65 acres and contains 2 barracks administration buildings, 3 probable barracks administration buildings, 10 barracks, 2 storage buildings, 17 support buildings, a maintenance building,

a possible maintenance building, 4 vehicle sheds, and a building under construction (Figures 2 and 3).

The area was covered on 7 KEYHOLE missions between December 1961 and December 1964. One building was under construction on photography of December 1964. The installation was moderately active on all coverage.

DESCRIPTION OF INSTALLATION

Road Service

The installation is served by city streets.

Administration and Troop Housing Areas

Area D1 contains 2 barracks administration buildings, 4 multistory barracks, and 10 support buildings.

Area D2 contains 6 multistory barracks, 3 probable barracks/administration buildings, 2 storage buildings, 5 support buildings, and a building under construction.

POI Storage Areas

A POI storage area located at 57-40N

039-52E contains 5 large storage tanks. A second area located at 57-39N 039-51E contains 2 large, 2 medium, and 6 small storage tanks. A third area located at 57-34N 039-52E contains 55 medium storage tanks. A fourth area located at 57-33N 039-52E contains 50 medium and 4 small tanks.

Equipment Storage/Maintenance Area

Area contains a maintenance building (420 by 75 feet), a possible maintenance building (135 by 50 feet), 4 vehicle sheds (280 by 40 feet, 200 by 40 feet, 320 by 30 feet, and 140 by 30 feet), and 2 support buildings.

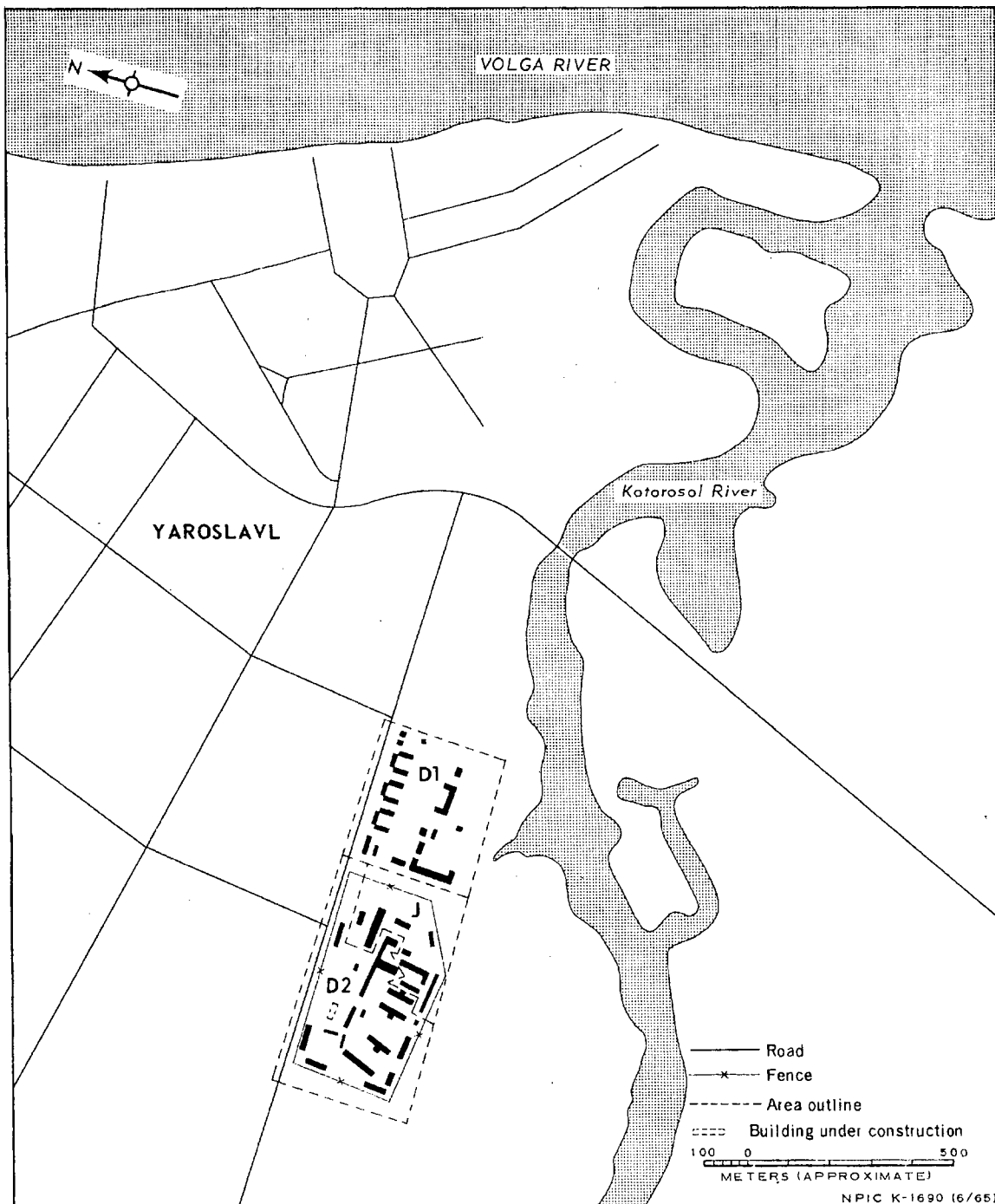



FIGURE 3. YAROSLAVL ARMY BARRACKS. Sketch compiled from [redacted] June 1964.

REFERENCES

PHOTOGRAPHY



MAPS OR CHARTS

US Air Target Chart, Series 200, Sheet 0154-14HL, 3d ed, Apr 63 (SECRET)



CIA. 35976.1, *Town Plan, Yaroslavl*. Feb 62 (SECRET)

DOCUMENT



REQUIREMENT

C-RR4-81,733 (partial answer)

NPIC PROJECT

11709/64

~~TOP SECRET~~

~~TOP SECRET~~