

PHOTOGRAPHIC INTERPRETATION REPORT

SOVIET MILITARY ORDER OF BATTLE MOSCOW MD

APPROVED FOR
RELEASE - HISTORICAL
COLLECTION DIVISION
DATE: 06-18-2012



CIA



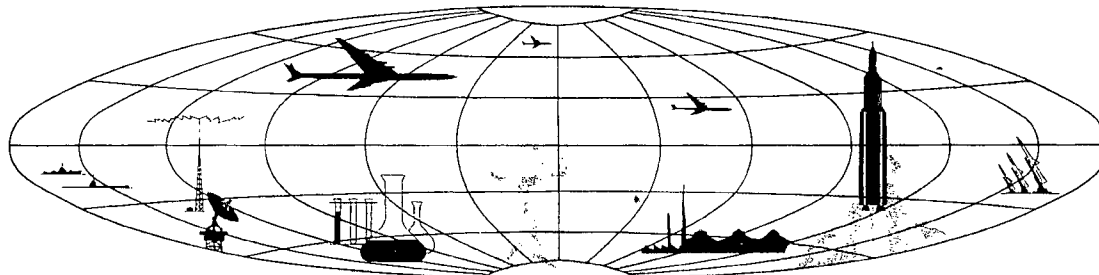
DIA

Handle Via **TALENT - KEYHOLE** Control Only

WARNING

This document contains classified information affecting the national security of the United States within the meaning of the espionage laws U. S. Code Title 18, Sections 793 and 794. The law prohibits its transmission or the revelation of its contents in any manner to an unauthorized person, as well as its use in any manner prejudicial to the safety or interest of the United States or for the benefit of any foreign government to the detriment of the United States. It is to be seen only by personnel especially indoctrinated and authorized to receive TALENT-KEYHOLE information. Its security must be maintained in accordance with KEYHOLE and TALENT regulations.

NATIONAL PHOTOGRAPHIC INTERPRETATION CENTER



~~TOP SECRET~~

GROUP 1
Excluded from automatic
downgrading and declassification

~~TOP SECRET RUFF~~

Handle Via
TALENT-KEYHOLE
Control System Only

TCS-80771/65

PREFACE

This report is one in a series on Soviet Ground Force and Logistic installations being prepared for a DIA/CIA Panel. The series is being coordinated, published and disseminated by NPIC. The photographic analysis is being performed by the NPIC Photographic Analysis Group, the CIA Photographic Intelligence Division (NPIC), and the Production Center 1P1a (DIA). The photographic analysis for this particular report was performed by the NPIC Photographic Analysis Group.

In the interest of uniformity, the titles and letter designators for the facilities observed at these installations are identical with those appearing in the project requirement. When a specific facility is not observed both its title and letter designator are omitted in the report.

Titles and letter designators for the various facilities are as follows: (A) railroad service, (B) road service, (C) landing strips, (D) administrative and troop housing areas, (E) storage areas, (F) ammunition storage areas, (G) POL storage areas, (H) other buildings and facilities, (J) equipment storage/maintenance areas, (K) athletic fields, (L) small-arms firing ranges, (M) driver training areas, (N) tank/assault gun firing ranges, (P) flat trajectory firing ranges, (Q) artillery emplacements (batteries), (R) infantry or combined arms field training area or courses, (S) special training facilities, (T) unidentified facilities or tracking activity.

- 1 -

~~TOP SECRET RUFF~~

Handle Via
TALENT-KEYHOLE
Control System Only

Handle Via
TALENT-KEYHOLE
Control System Only

KOLOMNA AMMUNITION DEPOT WEST-SOUTHWEST

(55-01N 038-35E)

KOLOMNA, MOSKOVSKAYA OBLAST, USSR

MOSCOW MD

[Empty box for AL No.]

AL No:

[Empty box for COMOR No.]

COMOR No:

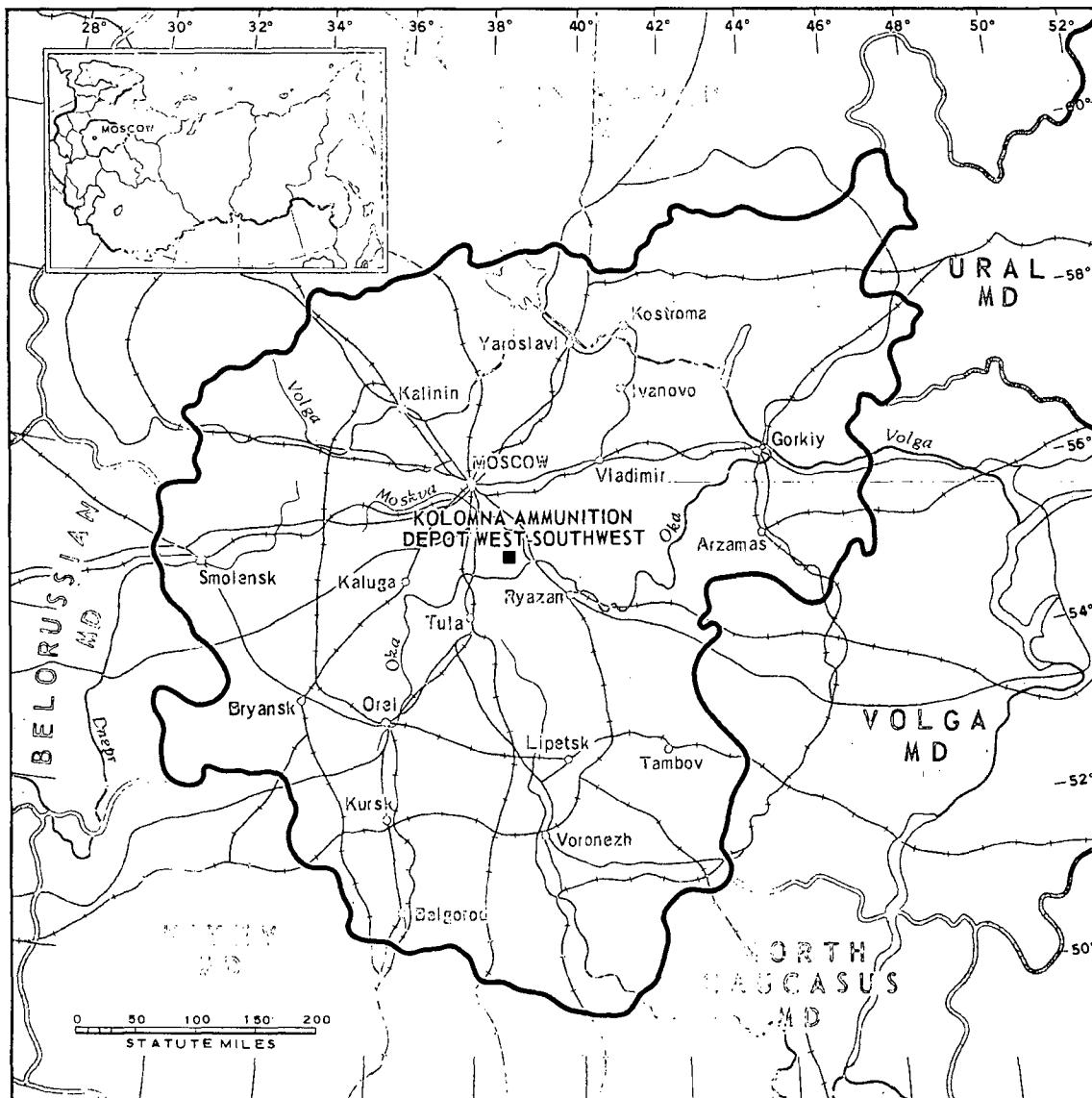


FIGURE 1. LOCATION OF KOLOMNA AMMUNITION DEPOT WEST-SOUTHWEST.

NPIC K-2085 15/65

Handle Via
TALENT-KEYHOLE
Control System Only



FIGURE 2. KOLOMNA AMMUNITION DEPOT WEST-SOUTHWEST, KOLOMNA, USSR, OCTOBER 1964.

NPIC K-2088 (0/CS)

SUMMARY

Kolomna Ammunition Depot West-Southwest is located 14 kilometers (km) southwest of Kolomna (Figure 1).

The installation covers approximately 580 acres and consists of a double-secured storage area and a support area. The storage area contains 32 ammunition storage buildings, a rail-to-road transfer building, and 1 support

building. The support area contains 27 quarters, 13 support buildings, and an athletic field (Figures 2 and 3).

The area is covered by 12 KEYHOLE missions between June 1962 and December 1964. The installation appeared active on all coverage and no changes were observed.

DESCRIPTION OF INSTALLATION

Railroad Service

A spur from Kolomna-Ozery rail line serves the installation.

Road Service

A secondary road connects the installation to Kolomna.

Administration and Troop Housing Area

Area D contains 27 quarters and 13 support buildings.

Ammunition Storage Area

Area F is doubly secured and contains 32 ammunition storage buildings, 1 support building, and 1 rail-to-road transfer building.

Athletic Field

Area K is an athletic field.

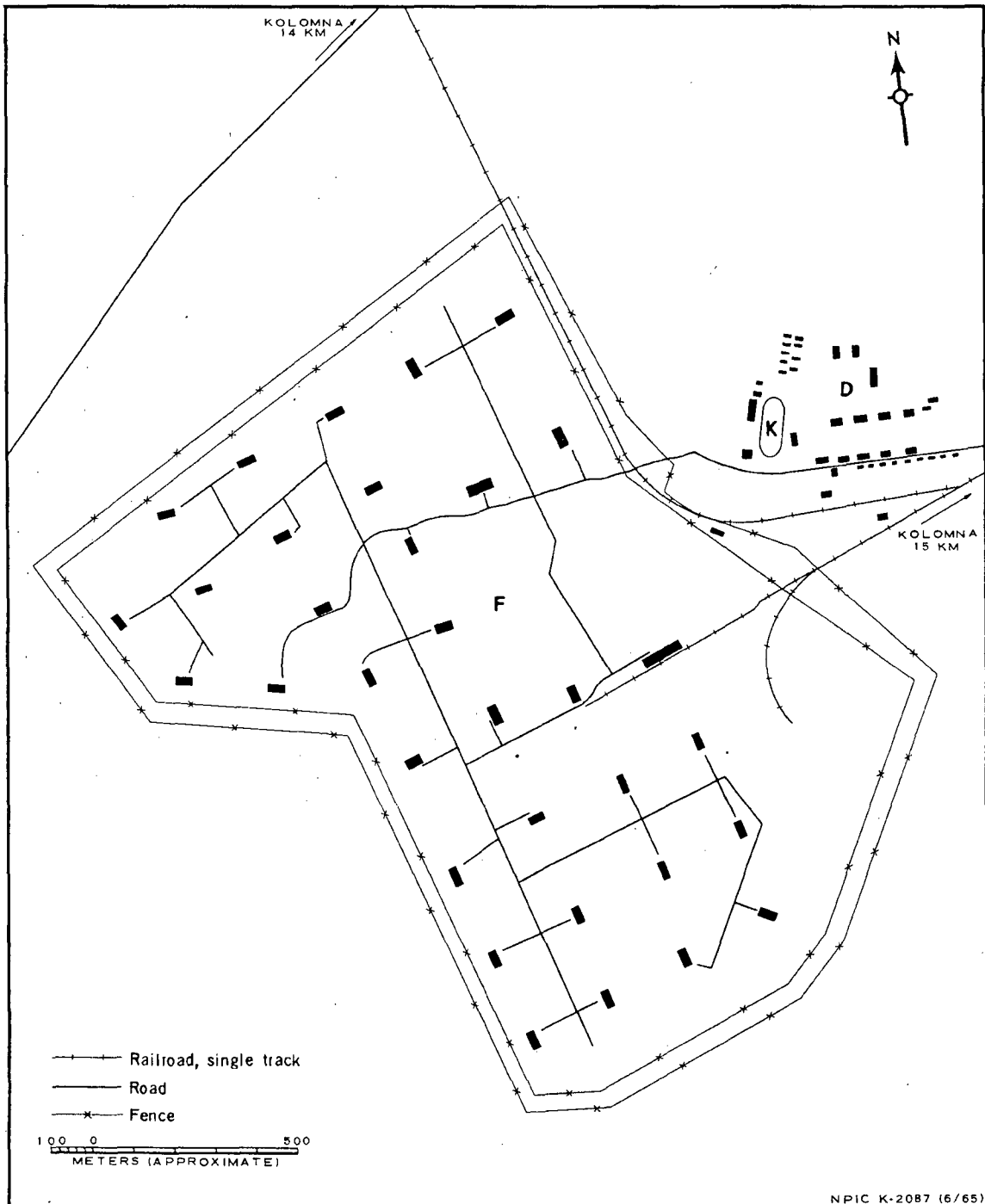



FIGURE 3. KOLOMNA AMMUNITION DEPOT WEST-SOUTHWEST. Sketch compiled from [redacted] October 1964.

Handle Via
TALENT-KEYHOLE
Control System Only

REFERENCES

PHOTOGRAPHY



MAPS OR CHARTS

US Air Target Chart, Series 200, Sheet 0167-10HL, 2d ed, Feb 63 (SECRET)

REQUIREMENT

C-RR4-81,733 (partial answer)

NPIC PROJECT

11709/64

Handle Via
TALENT-KEYHOLE
Control System Only