

~~TOP SECRET~~

HR70-14

PHOTOGRAPHIC INTERPRETATION REPORT



APPROVED FOR  
RELEASE -  
HISTORICAL  
COLLECTION  
DIVISION DATE:  
06-18-2012

[REDACTED]

**SOVIET MILITARY  
ORDER OF BATTLE**

**MOSCOW MD**

TCS-80872/65

JULY 1965

COPY 82

6 PAGES

handle via **TALENT-KEYHOLE** control only

GROUP 1 EXCLUDED FROM AUTOMATIC DOWNGRADING AND DECLASSIFICATION

~~TOP SECRET~~



**WARNING**

This document contains information affecting the national security of the United States within the meaning of the espionage laws U. S. Code Title 18, Sections 793 and 794. The law prohibits its transmission or the revelation of its contents in any manner to an unauthorized person, as well as its use in any manner prejudicial to the safety or interest of the United States or for the benefit of any foreign government to the detriment of the United States. It is to be seen only by personnel especially indoctrinated and authorized to receive information in the designated control channels. Its security must be maintained in accordance with regulations pertaining to TALENT-KEYHOLE Control System.

PREFACE

This report is one in a series on Soviet Ground Force and Logistic installations being prepared for a DIA/CIA Panel. The series is being coordinated, published and disseminated by NPIC. The photographic analysis is being performed by the NPIC Photographic Analysis Group, the CIA Photographic Intelligence Division (NPIC), and the Production Center 1P1a (DIA). The photographic analysis for this particular report was performed by the NPIC Photographic Analysis Group.

In the interest of uniformity, the titles and letter designators for the facilities observed at these installations are identical with those appearing in the project requirement. When a specific facility is not observed both its title and letter designator are omitted in the report.

Titles and letter designators for the various facilities are as follows: ~~(A) railroad service, (B) road service, (C) landing strips,~~ (D) administrative and troop housing areas, (E) storage areas, (F) ammunition storage areas, (G) POL storage areas, (H) other buildings and facilities, (J) equipment storage/maintenance areas, (K) athletic fields, (L) small arms firing ranges, (M) driver training areas, (N) tank/assault gun firing ranges, (P) flat trajectory firing ranges, (Q) artillery emplacements (batteries), (R) infantry or combined arms field training area or courses, (S) special training facilities, (T) unidentified facilities or tracking activity.

CHUCHKOVO AMMUNITION DEPOT  
(54-22N 041-19E)

CHUCHKOVO, RYAZANSKAYA OBLAST, USSR  
MOSCOW MD

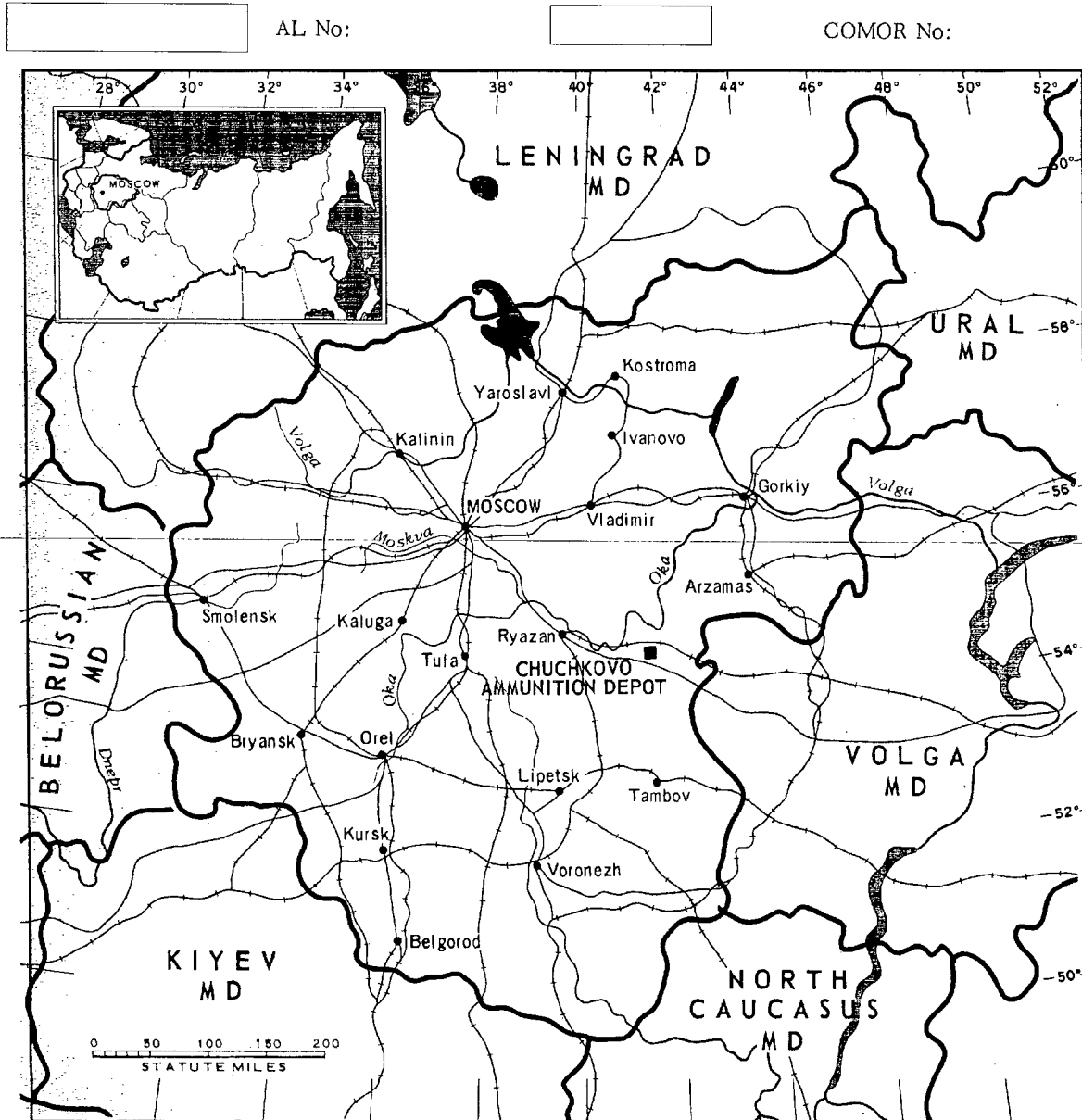


FIGURE 1. LOCATION OF CHUCHKOVO AMMUNITION DEPOT.

NPIC K-2677 (7/65)




FIGURE 2. CHUCHKOVO AMMUNITION DEPOT, CHUCHKOVO, USSR, OCTOBER 1964.

NPIC K-2078 17 657

## SUMMARY

Chuchkovo Ammunition Depot is located 6 kilometers (km) north-northeast of Nazarovka and 12 km northwest of Chuchkovo (Figure 1).

The installation is secured, surrounded by a firebreak, and covers approximately 615 acres. The depot contains 134 revetted ammunition storage buildings, 15 support buildings, and 1 transloading building. A support area 2.8 km south-southwest covers approximately 40 acres

and includes 2 administration buildings, 15 barracks, 35 support buildings, and 2 storage buildings (Figures 2 and 3).

The area was covered on TALENT photography in 1960 and on 8 KEYHOLE missions between August 1960 and December 1964. Comparative analysis reveals no significant change in facilities and a light level of activity throughout the period.

## DESCRIPTION OF INSTALLATION

### Railroad Service

A spur from the single-track Moskovosko-Ryazanskaya rail line serves the installation.

### Road Service

A probable all-weather secondary road provides access to Nazarovka.

### Administrative and Troop Housing Area

Area D contains 2 administration buildings,

15 barracks, 35 support buildings, and 2 storage buildings.

### Ammunition Storage Area

Area F contains 134 revetted ammunition storage buildings, 15 support buildings, and 1 long, rail-served, drive-through transloading building.

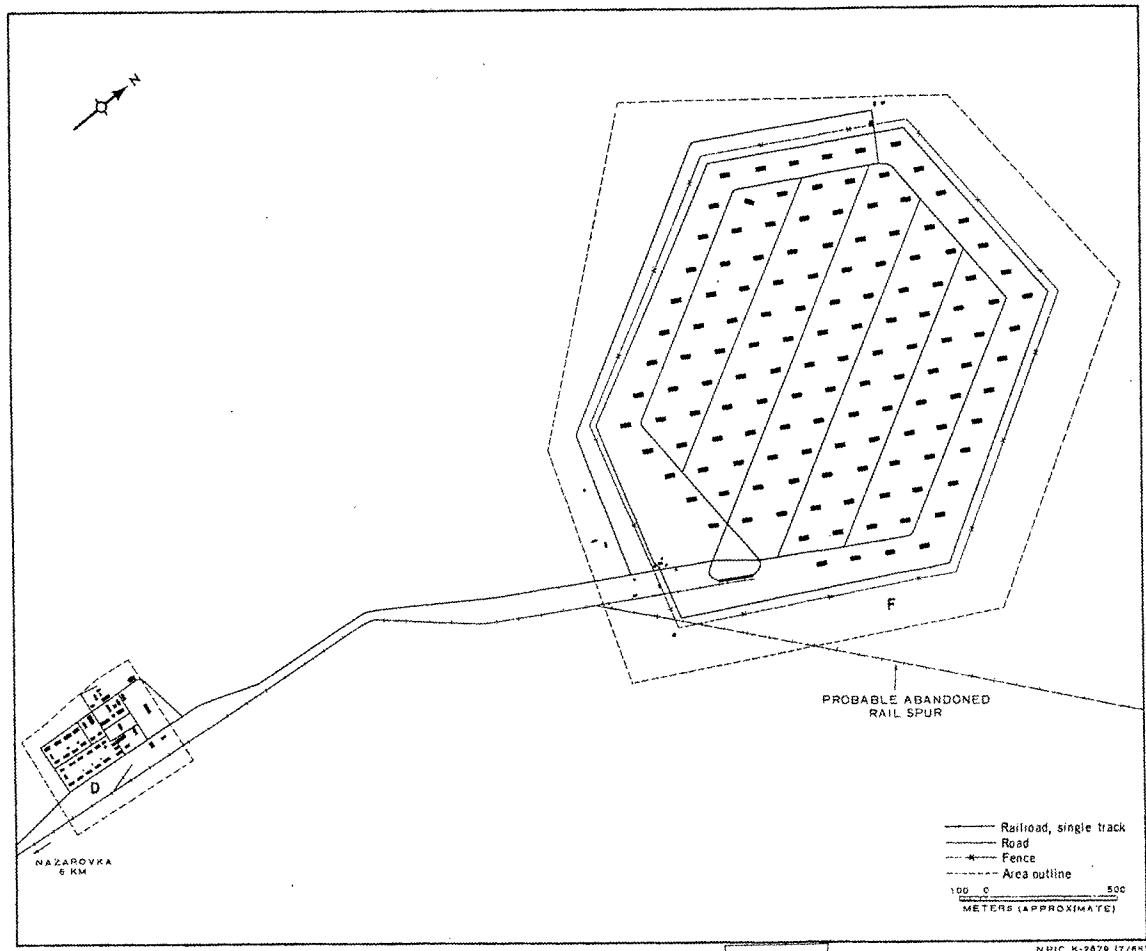



FIGURE 3. CHUCHKOVO AMMUNITION DEPOT. Sketch compiled from [redacted] October 1964.

NPIC K-2879 (7/85)

REFERENCES

PHOTOGRAPHY



MAPS OR CHARTS

US Air Target Chart, Series 200, Sheet 0166-12HL, 3d ed, Feb 63 (SECRET)

US Air Target Mosaic, Series 50, Sheet 0166-12/2MA, 1st ed, Sep 58 (CONFIDENTIAL)

DOCUMENTS

Army. PIB-185-60, *Probable Munitions Storage Installation, Chuchkovo, USSR*, Apr 60 (TOP SECRET CHESS)



REQUIREMENT

C-RR4-81,733 (partial answer)


NPIC PROJECT

11709/64

---



~~TOP SECRET~~



~~TOP SECRET~~