

# EUROPE AND U.S.S.R.

OFFICIAL STANDARD NAMES

## GAZETTEER SUPPLEMENT

JUNE 1971



UNITED STATES  
BOARD ON GEOGRAPHIC NAMES

200181

**GAZETTEER SUPPLEMENT**

JUNE 1971

**EUROPE AND U.S.S.R.**

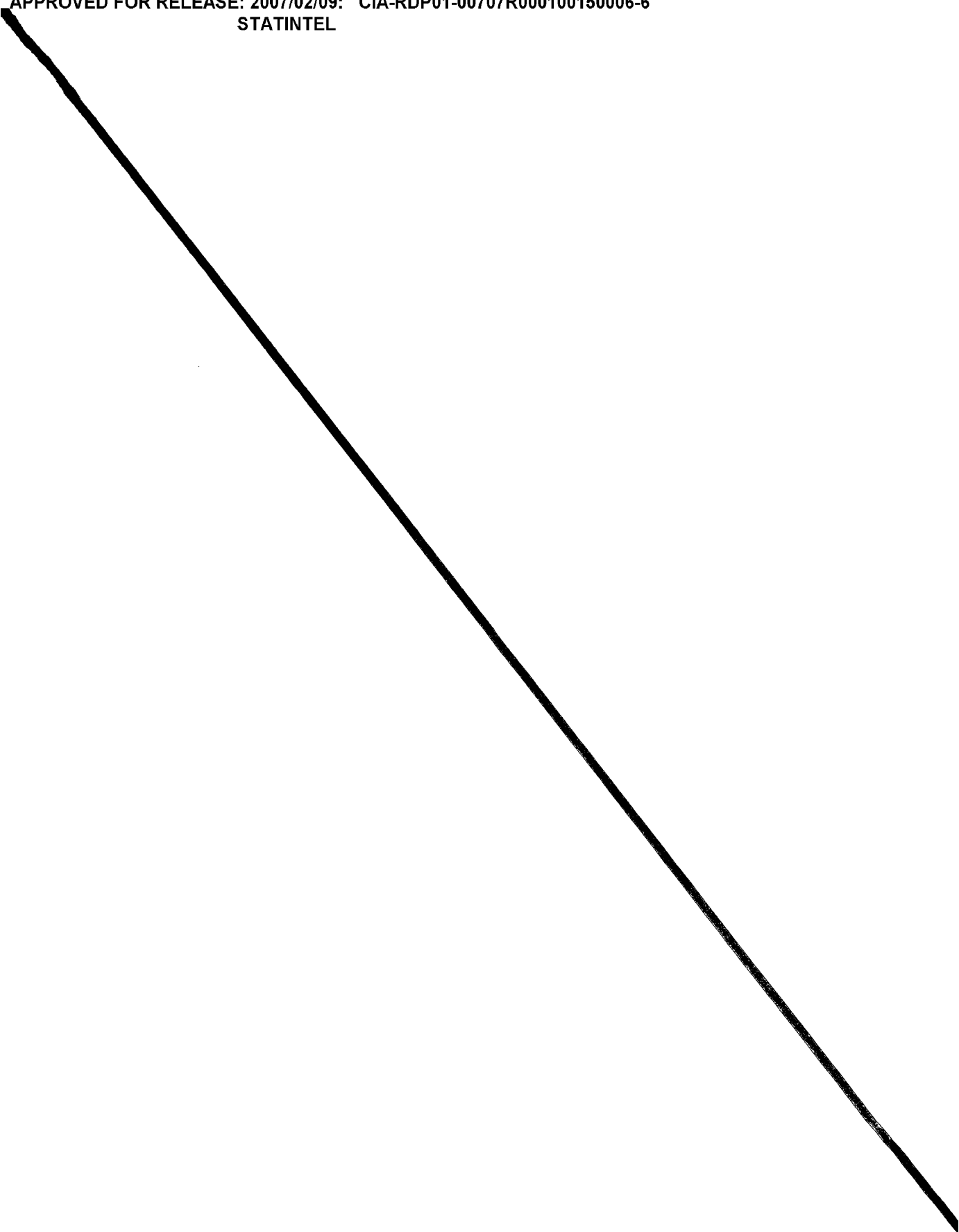
**OFFICIAL STANDARD NAMES**

approved by the

**UNITED STATES BOARD ON GEOGRAPHIC NAMES**

Prepared in the  
**Geographic Names Division, U.S. Army Topographic Command**  
**Washington, D.C. 20315, June 1971**

APPROVED FOR RELEASE: 2007/02/09: CIA-RDP01-00707R000100150006-6  
STATINTEL



APPROVED FOR RELEASE: 2007/02/09: CIA-RDP01-00707R000100150006-6  
STATINTEL

## FOREWORD

This Gazetteer Supplement contains corrections to 1770 entries in BGN gazetteers for the countries of Europe and for both European and Asiatic U.S.S.R. Only Malta, which is now undergoing complete gazetteer revision, is excepted. Also included is a list of previously unpublished approved names for Liechtenstein, for which no BGN gazetteer has been produced to date.

These change lists are not part of the normal revision schedule and no attempt has been made to research all names in the gazetteers concerned nor to add the many names accumulated in the Board's central names files since publication of those gazetteers. Except in the case of Liechtenstein, only those errors and name changes which have come to the attention of the Board and/or its staff are contained herein. Some new names have been added where they serve to clarify a change or deletion in a gazetteer entry. For example: the reorganization of an administrative division into two new divisions requires deletion of the existing gazetteer entry and substitution of entries for the newly created divisions. No attempt has been made to correct area code numbers for all features affected by changes of administrative divisions.

### Interpretation of Entries

It will be noted that certain gazetteers are divided into sections: e.g., Portugal has subsections for the Azores, Madeira Islands and Cape Verde Islands. To facilitate posting of changes in gazetteers the lists in this Supplement follow the same format as original gazetteers. A subsection not listed in the Table of Contents requires no change.

The column designated "Gazetteer Entry" contains all significant data for that entry as recorded in the gazetteer. Only minimal information is given in the right-hand column -- usually only the element of the entry which has been changed. However, where any change has been made in the spelling of the name itself, the full form of the presently approved name appears in the column designated "Change To".

No attempt has been made to correct cross-reference entries in the gazetteers, nor have cross-references for new names been included.

### Designation

Designation codes are used in the right-hand column only if adequately explained in the related gazetteer; otherwise, the designation is written out.

Linguistic note

The letter [ ð ] in Icelandic and Faeroese, and the letter [ þ ] in Icelandic, may be represented by [dh] and [th], respectively where reproduction of [ ð ] and [ þ ] is not possible.

Reporting of errors

It is requested that all who use this gazetteer supplement aid in its correction for future printings by reporting errors and name changes to the Board on Geographic Names, Department of the Interior, Washington, D.C. 20240. A statement of the source of the correct information will be helpful.

Geographic names or their spellings do not necessarily reflect recognition of the political status of an area by the United States Government.

## BOARD ON GEOGRAPHIC NAMES

ALBANIA (1961): GAZETTEER SUPPLEMENT, JUNE 1971

<u>GAZETTEER ENTRY</u>	<u>CHANGE TO</u>
Babjen: PPL, 40 44 N, 20 38 E	PPLX
Barç: PPL, 40 37 N, 20 48 E	PPLX
Bellovodë: PPL, 40 31 N, 20 41 E	PPLX
Bezmisht: PPL, 40 54 N, 20 56 E	PPLX
Boboshticë: PPL, 40 33 N, 20 45 E	PPLX
Bulgarec: PPL, 40 40 N, 20 45 E	PPLX
Cerjë: PPL, 40 45 N, 20 58 E	PPLX
Desmirë: PPL, 40 45 N, 20 34 E	PPLX
Dolan: PPL, 40 42 N, 20 35 E	PPLX
Dolanec: PPL, 40 47 N, 20 36 E	PPLX
Ersekës, Rrethi i (long form); Ersekë (short form): ADMD, 40 15 N, 20 40 E	Kolonjë, Rrethi i (long form); Kolonjë (short form)
Floq: PPL, 40 30 N, 20 43 E	PPLX
Gërdec: PPL, 41 23 N, 19 40 E	PPLX
Gjakaj: PPL, 41 22 N, 19 40 E	PPLX
Gjyrez: PPL, 40 33 N, 20 53 E	PPLX
Gollomboç: PPL, 40 51 N, 20 57 E	PPLX
Goricë e Madhe: PPL, 40 47 N, 20 54 E	PPLX
Goricë e Vogël: PPL, 40 47 N, 20 54 E	PPLX
Grabockë: PPL, 40 27 N, 20 27 E	PPLX
Grapsh: PPL, 40 35 N, 20 53 E	PPLX
Hingë: PPL, 40 48 N, 19 46 E	PPLX

Hot i Ri: PPL, 42 06 N, 19 34 E.	PPLX
Katund-Stratobërdë: PPL, 40 31 N, 20 35 E	PPLX
Korabit, Qaf' e (Albania); Velika Korabska Vrata (Yugoslavia): PASS, 41 49 N, 20 34 E	Korabit, Qaf' e (Albania); Korabska Vrata (Yugoslavia)
Kreshovë: PPL, 40 23 N, 20 43 E	PPLX
Kuç i Zi: PPL, 40 40 N, 20 50 E	PPLX
Lozhan: PPL, 40 43 N, 20 33 E	PPLX
Marjan: PPL, 40 45 N, 20 37 E	PPLX
Mborje: PPL, 40 36 N, 20 48 E	PPLX
Neviçisht: PPL, 40 39 N, 20 50 E	PPLX
Orman Çiflik: PPL, 40 38 N, 20 46 E	PPLX
Orman-Pojan i Sipërmë: PPL, 40 44 N, 20 50 E	PPLX
Pashalli: PPL, 40 46 N, 19 51 E	PPLX
Perisnakë: PPL, 40 44 N, 20 06 E	PPLX
Peshkopi: PPL, 41 41 N, 20 26 E	Dibrë
Peshkopisë, Rrethi i (long form); Peshkopi (short form): ADMD, 41 35 N, 20 20 E	Dibrës, Rrethi i (long form); Dibrë (short form)
Plasë: PPL, 40 44 N, 20 50 E	PPLX
Porodinë: PPL, 40 38 N, 20 42 E	PPLX
Psar: PPL, 40 21 N, 20 41 E	PPLX
Psar i Zi: PPL, 40 26 N, 20 35 E	PPLX
Pulahë: PPL, 40 39 N, 20 27 E	PPLX
Qatrom: PPL, 40 35 N, 20 44 E	PPLX
Qenskë: PPL, 40 44 N, 20 36 E	PPLX
Qinam: PPL, 40 24 N, 20 42 E	PPLX
Sazan: ISL, 40 30 N, 19 16 E	Sazanit, Ishulli i

Senisht:	PPL, 40 43 N, 20 37 E	PPLX
Shamoll:	PPL, 40 41 N, 20 47 E	PPLX
Sharrë:	PPL, 41 18 N, 19 46 E	PPLX
Shëngjergj:	PPL, 40 45 N, 20 50 E	PPLX
Shijan-Goroshijan:	PPL, 40 20 N, 20 41 E	PPLX
Shtoj i Ri:	PPL, 42 06 N, 19 33 E	PPLX
Shulin:	PPL, 40 48 N, 20 54 E	PPLX
Skorovot:	PPL, 40 24 N, 20 43 E	PPLX
Symiz:	PPL, 40 44 N, 20 42 E	PPLX
Tërovë:	PPL, 40 41 N, 20 49 E	PPLX
Treskë:	PPL, 40 27 N, 20 30 E	PPLX
Turan:	PPL, 40 37 N, 20 46 E	PPLX
Vidohovë:	PPL, 40 28 N, 20 56 E	PPLX
Vitisht:	PPL, 40 20 N, 20 30 E	PPLX
Vokopolë:	PPL, 40 46 N, 19 49 E	PPLX
Zaroshkë:	PPL, 40 46 N, 20 54 E	PPLX



BOARD ON GEOGRAPHIC NAMES

AUSTRIA (1962): GAZETTEER SUPPLEMENT, JUNE 1971

<u>GAZETTEER ENTRY</u>	<u>CHANGE TO</u>
Auhof: PPL, 48 12 N, 16 14 E	PPLX (section of Vienna)
No entry	Bad Wimsbach-Neydharting: PPL, 48 04 N, 13 54 E, 28204
Hinterwiesthal: PPL, 47 44 N, 13 08 E	Hinterwiestal
Hühnerberg: MT, 47 34 N, 11 35 E, 28200	28208 (formerly international with West Germany)
Koralpe: MTS, 46 53 N, 15 00 E, 28207	28200
Kufsstein: PPL, 47 35 N, 12 10 E	Kufstein
Little Alföld (conventional); Kis Alföld (Hungarian): PLN, 47 30 N, 17 00 E	Little Alfold (conventional); Kis Alföld (Hungarian)
Neydharting: PPL, 48 03 N, 13 54 E	Neydharting: PPLX (section of Bad Wimsbach-Neydharting)
Slovenia (conventional and Italy); Slovenien (Austria); Slovenija (Yugoslavia): 46 00 N, 15 00 E	Delete (now in Yugoslavia only)
Unterrakitsch: PPL, 46 43 N, 15 46 E	Eichfeld
Wimsbach: PPL, 48 04 N, 13 54 E	PPLX (section of Bad Wimsbach- Neydharting)

## BOARD ON GEOGRAPHIC NAMES

BELGIUM (1963): GAZETTEER SUPPLEMENT, JUNE 1971

<u>GAZETTEER ENTRY</u>	<u>CHANGE TO</u>
Amougies: ADMD, 50 45 N, 3 29 E, 23402	23405
Amougies: PPL, 50 45 N, 3 29 E, 23402	23405
Attenhoven: ADMD, 50 46 N, 5 06 E, 23407	23406
Attenhoven: PPL, 50 46 N, 5 06 E, 23407	23406
Bassenge: ADMD, 50 46 N, 5 36 E, 23404	23407
Bassenge: PPL, 50 46 N, 5 36 E, 23404	23407
Bas-Warneton: ADMD, 50 45 N, 2 57 E, 23401	23405
Bas-Warneton: PPL, 50 45 N, 2 57 E, 23401	23405
Biévène (French); Bever (Flemish): ADMD, 50 43 N, 3 56 E, 23405	23406
Biévène (French); Bever (Flemish): PPL, 50 43 N, 3 56 E, 23405	23406
Comines: ADMD, 50 46 N, 3 00 E, 23401	23405
Comines: PPL, 50 46 N, 2 59 E, 23401	23405
Corswarem: ADMD, 50 42 N, 5 13 E, 23404	23407
Corswarem: PPL, 50 42 N, 5 12 E, 23404	23407
Dottignies: ADMD, 50 44 N, 3 18 E, 23401	23405

Dottignies: PPL, 50 44 N, 3 18 E, 23401	23405
Eben-Emael: ADMD, 50 48 N, 5 40 E, 23404	23407
Eben-Emael: PPL, 50 48 N, 5 40 E, 23404	23407
Eliksem: ADMD, 50 47 N, 5 01 E, 23407	23406
Eliksem: PPL, 50 47 N, 5 01 E, 23407	23406
Everbeek: ADMD, 50 46 N, 3 48 E, 23405	23402
Everbeek: PPL, 50 46 N, 3 48 E, 23405	23402
Fouron-le-Comte (French); Gravenvoeren (Flemish): ADMD, 50 46 N, 5 46 E, 23407	Fouron-le-Comte (French); 's Gravenvoeren (Flemish): 23404
Fouron-le-Comte (French); Gravenvoeren (Flemish): PPL, 50 46 N, 5 46 E, 23407	Fouron-le-Comte (French); 's Gravenvoeren (Flemish): 23404
Fouron-Saint-Pierre (French); Sint-Pieters-Voeren (Flemish): ADMD, 50 44 N, 5 49 E, 23407	23404
Fouron-Saint-Pierre (French); Sint-Pieters-Voeren (Flemish): PPL, 50 44 N, 5 49 E, 23407	23404
Gent (Flemish); Ghent (conventional): PPL, 51 03 N, 3 43 E	Gent
Gornillon, Ferme de: FRM, 50 35 N, 5 32 E	Cornillon, Ferme de
Henis: ADMD, 50 48 N, 5 28 E, 23400	23404
Henis: PPL, 50 48 N, 5 28 E, 23400	23404
Herseaux: ADMD, 50 44 N, 3 13 E, 23401	23405
Herseaux: PPL, 50 43 N, 3 13 E, 23401	23405

Hogne: ADMD, 50 15 N, 5 16 E, 23400	23408
Houthem: ADMD, 50 47 N, 2 57 E, 23401	23405
Houthem: PPL, 50 47 N, 2 57 E, 23401	23405
Houx: ADMD, 50 18 N, 4 53 E	Delete
Houx: PPL, 50 18 N, 4 54 E, 23400	23408
Laar: ADMD, 50 46 N, 5 02 E, 23407	23406
Laar: PPL, 50 46 N, 5 02 E, 23407	23406
Lanaye: ADMD, 50 47 N, 5 41 E, 23404	23407
Lanaye: PPL, 50 47 N, 5 41 E, 23404	23407
Landen: ADMD, 50 45 N, 5 04 E, 23407	23406
Landen: PPL, 50 45 N, 5 05 E, 23407	23406
Leuven (Flemish); Louvain (conventional): PPL, 50 53 N, 4 42 E	Leuven
Liège à Maastricht, Canal de (Belgium); Canal de Liège à Maastricht (French): CNLN, 50 48 N, 5 42 E	Liège-Maastricht, Canal (Belgium); Kanaal Luik-Maastricht (Netherlands)
Luingne: ADMD, 50 44 N, 3 14 E, 23401	23405
Luingne: PPL, 50 44 N, 3 14 E, 23401	23405
Miécret: ADMD, 50 22 N, 5 14 E, 23400	23408
Morville: ADMD, 50 14 N, 4 44 E, 23400	23408
Mouland (French); Moelingen (Flemish): ADMD, 50 45 N, 5 43 E, 23407	23404

Mouland (French); Moelingen (Flemish): PPL, 50 45 N, 5 43 E, 23407	23404
Mouscron (French); Moeskroen (Flemish): ADMD, 50 44 N, 3 12 E, 23401	Mouscron: 23405
Mouscron (French); Moeskroen (Flemish): PPL, 50 44 N, 3 13 E, 23401	Mouscron: 23405
Neerhespen: ADMD, 50 47 N, 5 03 E, 23407	23406
Neerhespen: PPL, 50 48 N, 5 03 E, 23407	23406
Neerlanden: ADMD, 50 47 N, 5 04 E, 23407	23406
Neerlanden: PPL, 50 47 N, 5 05 E, 23407	23406
Neerwinden: ADMD, 50 47 N, 5 04 E, 23407	23406
Neerwinden: PPL, 50 46 N, 5 03 E, 23407	23406
Ohey: ADMD, 50 26 N, 5 07 E, 23407	23408
Oostende (Flemish); Ostend (conventional)	Oostende
Orroir: ADMD, 50 45 N, 3 28 E, 23402	23405
Orroir: PPL, 50 45 N, 3 28 E, 23402	23405
Otrange: ADMD, 50 44 N, 5 22 E	Delete
Otrange: PPL, 50 44 N, 5 22 E, 23404	23407
Overhespen: ADMD, 50 48 N, 5 01 E, 23407	23406
Overhespen: PPL, 50 48 N, 5 02 E, 23407	23406

Overwiden: ADMD, 50 45 N, 5 03 E, 23407	23406
Overwiden: PPL, 50 45 N, 5 03 E, 23407	23406
Ploegsteert: ADMD, 50 44 N, 2 52 E, 23401	23405
Ploegsteert: PPL, 50 43 N, 2 53 E, 23401	23405
Pontillas: ADMD, 50 33 N, 5 00 E, 23400	23408
Putte: ADMD, 51 04 N, 4 37 E, 23404	23403
Putte: PPL, 51 04 N, 4 38 E, 23404	23403
Remersdaal: ADMD, 50 44 N, 5 53 E, 23407	23404
Remersdaal: PPL, 50 44 N, 5 53 E, 23407	23404
Roclenge-sur-Geer: ADMD, 50 46 N, 5 35 E, 23404	23407
Roclenge-sur-Geer: PPL, 50 45 N, 5 36 E, 23404	23407
Rumsdorp: ADMD, 50 46 N, 5 04 E, 23407	23406
Rumsdorp: PPL, 50 46 N, 5 05 E, 23407	23406
Russeignies: ADMD, 50 44 N, 3 32 E, 23402	23405
Russeignies: PPL, 50 44 N, 3 32 E, 23402	23405
Saint-Aubin: ADMD, 50 15 N, 4 34 E, 23400	23408

Sint-Martens-Voeren (Flemish); Fouron-Saint-Martin (French): ADMD, 50 45 N, 5 50 E, 23407	23404
Sint-Martens-Voeren (Flemish); Fouron-Saint-Martin (French): PPL, 50 45 N, 5 49 E, 23407	23404
Sint-Pieters-Kapelle: ADMD, 50 42 N, 3 59 E, 23405	23406
Sint-Pieters-Kapelle: PPL, 50 42 N, 3 59 E, 23405	23406
Teuven: ADMD, 50 45 N, 5 52 E, 23407	23404
Teuven: PPL, 50 45 N, 5 52 E, 23407	23404
Waasmont: ADMD, 50 44 N, 5 04 E	Delete
Waasmont: PPL, 50 44 N, 5 04 E, 23407	23406
Walsbets: ADMD, 50 44 N, 5 05 E	Delete
Walsbets: PPL, 50 44 N, 5 05 E, 23407	23406
Walshoutem (Flemish); Houtain-l'Évêque (French): ADMD, 50 43 N, 5 05 E, 23407	23406
Walshoutem (Flemish); Houtain-l'Évêque (French): PPL, 50 43 N, 5 05 E, 23407	23406
Wange: ADMD, 50 47 N, 5 02 E, 23407	23406
Wange: PPL, 50 47 N, 5 02 E, 23407	23406
Warneton: ADMD, 50 45 N, 2 57 E, 23401	23405
Warneton: PPL, 50 45 N, 2 57 E, 23401	23405

Wezeren: YPL, 50 44 N, 5 06 E, 23407	23406
Wonck: ADMD, 50 46 N, 5 38 E, 23404	23407
Wonck: PPL, 50 46 N, 5 38 E, 23404	23407
Zulte: ADMD, 50 55 N, 3 26 E, 23401	23402
Zulte: PPL, 50 55 N, 3 36 E, 23401	23402



## BOARD ON GEOGRAPHIC NAMES

BULGARIA (1959): GAZETTEER SUPPLEMENT, JUNE 1971

<u>GAZETTEER ENTRY</u>	<u>CHANGE TO</u>
Begala, Vürkh (Bulgaria); Küçükyaylâ Tepesi (Turkey): MT, 41 58 N, 26 45 E	Begala, Vürkh (Bulgaria); Küçükyaylâ Tepesi (Turkey)
Belogradchishki Prokhod: PASS, 43 38 N, 22 28 E	Belogradchishki Prokhod (Bulgaria); Kadi Bogaz (Yugoslavia): 43 38 N, 22 30 E
Bela Slatina: POPL, 43 28 N, 23 56 E	Byala Slatina
Cherni Lom: STRM, 43 33 N, 25 57 E, 38200	43 41 N, 26 00 E, 38213
Dimitrovo: POPL, 42 36 N, 23 02 E	Pernik
Dimitrovski Okrüg (long form); Dimitrovo (short form): OKRG, 42 35 N, 22 50 E	Pernishki Okrüg (long form); Pernik (short form)
Kazalük (Bulgaria); Canara (Rumania): STRM, 44 03 N, 27 24 E	Kazalük (Bulgaria); Canaghiol (Romania)
Khaydushki Kamük: MT, 43 28 N, 22 34 E	Khaydushki Kamük (Bulgaria); Ajdučki Kamen (Yugoslavia)
Khisar-Momina Banya: POPL, 42 30 N, 24 42 E	Khisarya
Kolarovgrad: POPL, 43 16 N, 26 55 E	Shumen
Kolarovgradski Okrüg (long form); Kolarovgrad (short form): OKRG, 43 20 N, 27 00 E	Shumenski Okrüg (long form); Shumen (short form)
Levskigrad: POPL, 42 38 N, 24 48 E	Karlovo
Livada: POPL, 42 25 N, 27 16 E	42 27 N, 27 13 E
<u>Luda Reka (Bulgaria); Kizil</u> <u>Remma (Greece): STRM,</u> 41 20 N, 26 30 E	<u>Luda Reka (Bulgaria);</u> <u>Kizil Réma (Greece)</u>

Maritsa River (conventjional): Maritsa (Bulgaria); Évros Potamós (Greece); Meriç Nehri (Turkey): STRM, 40 52 N 26 12 E	<u>Maritsa River (conventional);</u> Maritsa (Bulgaria); Évros Potamós (Greece); Meriç Nehri
Plovdivska Gradska Obshtina: OBST, 42 09 N, 24 45 E	Delete
Polyanovgrad: POPL, 42 39 N, 26 59 E	Karnobat
Rayko Daskalovo: POPL, 42 38 N, 23 12 E	Vladaya
<u>Rezovska Reka (Bulgaria);</u> Rezve Deresi (Turkey) STRM, 41 59 N, 28 01 E	<u>Rezovska Reka (Bulgaria);</u> Rezve Deresi (Turkey)
Ryazovo: POPL, 41 59 N, 28 02 E	Rezovo
Sarafovo: POPL, 42 33 N, 27 39 E	42 33 N, 27 31 E
Sharban, Vürkh: MT, 41 23 N, 23 36 E	Sharban, Vürkh (Bulgaria); Shabrán Vrakh (Greece): 41 23 N, 23 37 E
Sofiyska Gradska Obshtina: OBST, 42 41 N, 23 19 E	<u>Grad Sofiya, Okrüg: OKRG</u>
Stalin: MT, 42 11 N, 23 34 E	Musala, Vrüh
Stalin, Yazovir: RSVR, 42 28 N, 23 33 E	Iskür, Yazovir
Stalinski, Ezera: LAKS, 42 12 N, 23 36 E	Musalenski Ezera
Trüstikovo: POPL, 42 27 N, 27 13 E	42 26 N, 27 16 E
Tsürkva: POPL, 42 35 N, 23 07 E	Daskalovo
Tumba (Bulgaria); Triethnés (Greece); Pole (Yugoslavia): MT, 41 20 N, 22 57 E	Tumba (Bulgaria); Néon Triethnés (Greece); Pole (Yugoslavia)
Türnovovo: POPL, 43 04 N, 25 39 E	Veliko Türnovovo
Türnovski Okrüg (long form); Türnovovo (short form): OKRG, 43 15 N, 25 30 E	Velikotürnovski Okrüg (long form); Veliko Türnovovo (short form)
Tursundzha, Vürkh: MT, 41 32 N, 24 28 E	Tursundzha, Vürkh (Bulgaria); Tsákovo (Greece)

Varnenska Gradska Obshtina:  
OBST, 43 13 N, 27 55 E

Delete

Vazovgrad: POPL, 42 39 N, 24 45 E

Sopot

Vazovgrad, Obshtina: OBST,  
42 39 N, 24 45 E

Sopot, Obshtina

Yuch Kaya, Vŭrkh: MT,  
41 20 N, 25 08 E

Yuch Kaya, Vŭrkh (Bulgaria);  
Yuch Kayá (Greece)

BOARD ON GEOGRAPHIC NAMES

CYPRUS (1953): GAZETTEER SUPPLEMENT, JUNE 1971

<u>GAZETTEER ENTRY</u>	<u>CHANGE TO</u>
Kantara Castle: SITE, 35 23 N, 33 54 E	35 24 N, 33 56 E
Lara: PT, 34 57 N, 32 18 E	Lara Point
Mesaoria: REGN, 35 12 N, 33 14 E	plain, 35 10 N, 33 35 E
Ovgos: STRM, 35 13 N, 32 55 E	35 13 N, 32 57 E
Paphos: DIST, 34 50 N, 32 35 E	<u>Paphos</u> District
Serakhis: STRM, 35 13 N, 32 57 E	35 13 N, 32 55 E
Trenithios: STRM, 34 49 N, 33 34 E	Tremithios
Yera Nisos: CAPE, 35 01 N, 32 17 E	Yeranisos: ISL

GIBRALTAR

GAZETTEER ENTRY

Gibraltar, Bay of (English);  
Bahía de Algeciras  
(Spanish): BAY, 36 09 N,  
5 25 W

Gibraltar, Colony of: COL,  
36 08 N, 5 21 W

CHANGE TO

Gibraltar, Bay of

Gibraltar: dependent  
political entity

BOARD ON GEOGRAPHIC NAMES

CZECHOSLOVAKIA (1955): GAZETTEER SUPPLEMENT, JUNE 1971

<u>GAZETTEER ENTRY</u>	<u>CHANGE TO</u>
Agácos Hora (Czechoslovak); Szőlőtető (Hungarian): MT, 46 16 N, 20 19 E	Agácos Hora (Czechoslovakia); Szőlő-tető (Hungary): HILL 48 16 N, 20 19 E
Babice: POPL, 49 17 N, 16 42 E	<u>Babice</u> nad Svitavou
Banskobystrický, Kraj (long form); Banská Bystrica (short form): ADMD, 48 30 N, 19 30 E	Delete
Bělá (Czechoslovak); Biele (German): STRM, 50 28 N, 17 17 E	Bělá (Czechoslovak); Białka (Polish)
Benátky nad Jizerou: POPL, 50 17 N, 14 50 E	Benátky nad Jizerou
Běšice: POPL, 50 21 N, 13 22 E	Delete
Bílá Voda: SLRM, 49 21 N, 16 41 E	STRM
Biskupská Kupa (Czechoslovak); Bischof Koppe (German): MT, 50 15 N, 17 26 E	Biskupská Kupa (Czechoslovak); Biskupia Kepa (Polish)
Bobr (Czechoslovak); Bober (German): STRM, 52 03 N, 15 05 E	Bobr (Czechoslovak); Bóbr (Polish)
Bohemian Forest (conventional); Böhmer Wald (German): MTS, 49 00 N, 13 00 E	Böhmer Wald
Bohumín: POPL, 49 55 N, 18 20 E	Starý Bohumín
Borský Svätý Jur: POPL, 48 37 N, 17 03 E	Borský Jur
Brandýs nad Labem: POPL, 50 11 N, 14 40 E	SECP
Branisko: MTS, 19 12 N, 20 55 E	49 05 N, 20 55 E

Bratislavský, Kraj (long form); Bratislava (short form): ADMD, 48 30 N, 17 30 E	Delete
<u>Brezno nad Hronom</u> : POPL, 48 49 N, 19 39 E	Brezno
Brněnský, Kraj (long form); Brno (short form): ADMD, 49 15 N, 16 30 E	Delete
Čermníky: POPL, 50 22 N, 13 24 E	Delete
České Budějovice: POPL, 48 59 N, 14 28 E	České Budějovice
České Země (Czechoslovak); Czech Lands (conventional): PROV, 49 45 N, 15 00 E	Česká Socialistická Republika (Czech); Czech Socialist Republic (conventional): ADMD
Českobudějovický, Kraj (long form): České Budějovice (short form): ADMD, 49 10 N, 14 30 E	Delete
Český Les (Czechoslovak); Oberpfälzer Wald (German): MTS, 49 40 N, 12 30 E	Český Les
Cetenov: POPL, 50 39 N, 50 55 E	50 39 N, 14 55 E
Chotěnice: POPL, 50 21 N, 13 22 E	Delete
Chuděřín: POPL, 50 36 N, 13 35 E	Chuděřín
Čierna Orava (Czechoslovak); Czarna Orawa (Polish): STRM, 49 20 N, 19 34 E	Delete
Čierny Blh: POPL, 48 45 N,	Čierny Balog
Czechoslovakia (conventional); Československá Republika (Czechoslovak): REP, 49 00 N, 18 00 E	Czechoslovakia (conventional short form); Czechoslovak Socialist Republic (conventional long form); Československo (Czech and Slovak short form); Československá Socialistická Republika (Czech and Slovak long form): Independent political entity
Dargov: MTS, 48 43 N, 21 30 E	Drahov
Dívčí Kameny (Czechoslovak); Mádelsteine (German): MT, 50 47 N, 15 36 E	Dívčí Kameny (Czechoslovak); Śląskie Kamienie (Polish)

Divoká Orlice (Czechoslovak); Wilde Adler (German): STRM, 50 08 N, 16 04 E	Divoká Orlice
Dolany: POPL, 50 21 N, 13 22 E	Delete
Dolní Hanychov: SECP, 15 01 N, 14 45 E	POPL, 50 45 N, 15 01 E
Doly: POPL, 49 50 N, 18 29 E	Karviná-Doly
Drahonice: POPL, 50 21 N, 13 23 E	Delete
Dubečno: POPL, 50 16 N, 50 19 E	50 16 N, 15 19 E
Dukla Pass (conventional); Przełęcz Dukielska (Polish); Dukelský průsmyk (Czechoslovak): PASS, 49 25 N, 21 42 E	Dukla Pass (conventional); Dukelský průsmyk (Czechoslovak); Przełęcz Dukielska (Polish)
Dvůr Králové: POPL, 50 26 N, 15 49 E	<u>Dvůr Králové</u> nad Labem
Gottwaldovský, Kraj (long form); Gottwaldov (short form): ADMD, 49 10 N, 17 30 E	Delete
Holešovice-Bubny: SECP, 50 06 N, 14 27 E	Holešovice
Hornád (Czechoslovak); Hernád (Hungarian): STRM, 48 00 N, 20 58 E	Hornád (Czechoslovakia); Hernád (Hungary): 48 00 N, 20 56 E
Hradecký, Kraj (long form); Hradec Králové (short form): ADMD, 50 25 N, 15 50 E	Delete
Hrozová (Czechoslovak); Grosse Bach (German): STRM, 50 14 N, 17 44 E	Hrozová (Czechoslovak); Wielki Potok (Polish)
Jihlavský, Kraj (long form); Jihlava (short form): ADMD, 49 20 N, 15 30 E	Delete
No entry	<u>Jihočeský Kraj</u> : ADMD, 49 05 N, 14 40 E
No entry	<u>Jihomoravský Kraj</u> : ADMD, 49 15 N 16 45 E
Jiřetín: POPL, 50 52 N, 14 34 E	Jiřetín pod Jedlovou



Jizera (Czechoslovak); Iser (German): STRM, 50 11 N, 14 43 E	Jizera (Czechoslovak); Izera (Polish)
Jizerské Hory (Czechoslovak); Isergebirge (German): MTS, 50 51 N, 15 22 E	Jizerské Hory (Czechoslovak); Góry Izerskie (Polish)
Karlovarský, Kraj (long form); Karlovy Vary (short form): ADMD, 50 10 N, 13 00 E	Delete
Kasprovy: MT, 49 15 N, 19 59 E	Kasprový Vrch (Czechoslovakia); Kasprowy Wierch (Poland)
Klappersteine: MT, 50 09 N, 16 47 E	Klepač (Czechoslovak); Trójmorski Wierch (Polish)
Kobylá nad Vidnavkou: POPL, 50 21 N, 17 08 E	Kobylá
Košický, Kraj (long form); Košice (short form): ADMD, 48 50 N, 20 45 E	Delete
Kostol'any nad Hornádom: POPL, 48 48 N, 21 15 E	Družstevná pri Hornáde
Králický Sněžník (Czechoslovak); Grosser Schneeberg (German): MT, 50 13 N, 16 51 E	Králický Sněžník (Czechoslovak); Śnieżnik (Polish)
Krkonoše (Czechoslovak); Riesengebirge (German): MTS, 50 45 N, 15 40 E	Krkonoše (Czechoslovak); Karkonosze (Polish)
Kunžvart: POPL, 48 54 N, 13 42 E	Strážný
Kvítkovice: POPL, 49 12 N, 17 33 E	SECP
Laborecký Průsmyk (Czechoslovak); Przełęcz Łupkowska (Polish): PASS, 49 17 N, 22 01 E	Laborecký Průsmyk (Czechoslovak); Przełęcz Łupkowska (Polish)
Lechovice: POPL, 49 44 N, 16 33 E	49 44 N, 16 53 E
Liberecký, Kraj (long form); Liberec (short form): ADMD, 50 45 N, 15 00 E	Delete

Libovské Sedlo (Czechoslovak); Königshaner Pass (German): PASS, 50 41 N, 15 59 E	Libovské Sedlo (Czechoslovak); Przełęcz Lubawska (Polish)
Lipové: POPL, 49 17 N, 17 55 E	Liptál
Liptovská Svätá Mara: POPL, 49 06 N, 19 30 E	Liptovská Mara
Liptovský Svätý Ján: POPL, 49 03 N, 19 41 E	Liptovský Ján
Liptovský Svätý Mikuláš: POPL, 49 05 N, 19 37 E	Liptovský Mikuláš
Liptovský Svätý Ondrej: POPL, 49 06 N, 19 43 E	Liptovský Ondrej
Little Alföld (conventional); Kis Alföld (Hungarian): PLN, 47 30 N, 17 00 E	Little Alfold (conventional); Kis Alföld (Hungary)
Loučná (Czechoslovak); Wieselstein (German): MT, 50 39 N, 13 36 E	Loučná
Luboch (Czechoslovak); Steindlberg (German): MT, 50 47 N, 15 29 E	Luboch (Czechoslovak); Kamiennik (Polish)
Malá Karčava (Czechoslovak); Karcsa Er (Hungarian): STRM, 48 22 N, 21 42 E	Malá Karčava (Czechoslovakia); Karcsa (Hungary)
Malá Zdobnice: POPL, 50 15 N, 16 24 E	Zdobnička
Malý Šišák (Czechoslovak); Kleine Sturmhaube (German): MT, 50 46 N 15 39 E	Malý Šišák (Czechoslovak); Mały Szyszak (Polish)
Malý Sněžník (Czechoslovak); Kleiner Schneeberg (German): MT, 50 12 N, 16 49 E	Malý Sněžník (Czechoslovak); Mały Śnieżnik (Polish)
Mariková: POPL, 49 15 N 18 22 E	Dolná Mariková
Město Žďár: POPL, 49 34 N 15 57 E	Žďár nad Sázavou I
Michal'any nad Torysou: POPL, 49 04 N, 21 08 E	Šarišské Michal'any

Mikulovská Stoka (Czechoslovak); Niklas Graben (German): DTCH, 48 47 N, 16 42 E	Mikulovská Stoka (Czechoslovakia); Niklas Graben (Austria): CNAL
Miníšek: POPL, 49 52 N, 14 16 E	<u>Mníšek</u> pod Brdy
Mokrůcka (Czechoslovak); Moor Kopf (German): MT, 48 58 N, 13 31 E	Mokrůvka (Czechoslovakia); Moorkopf (Germany)
Moldavian Carpathians (conventional); Carpații Orientali (Rumanian); Vostochnyye Karpaty (Russian); Východní Karpaty (Czechoslovak): MFS, 47 00 N, 25 30 E	Delete
Moor Berg: MT, 48 57 N, 13 31 E	Moorberg
Moravská Radiměř: POPL, 49 43 N, 16 27 E	Radiměř
Mučeníky: POPL, 48 14 N, 17 56 E	Sládečkovce
Mühlbach (Czechoslovakia); Thaja-Mühlbach (Austria): STRM, 48 47 N, 16 26 E	Mühlbach (Czechoslovakia); Thaya-Mühlbach (Austria)
Naměšt' nad Oslavou: POPL, 49 13 N, 16 09 E	Náměšt' nad Oslavou
Návší: POPL, 49 35 N, 18 46 E	<u>Návší</u> u Jablunkova
Neisse (conventional); Lužická Nisa (Czechoslovak); Lausitzer Neisse (German): STRM, 52 04 N, 14 46 E	<u>Neisse River</u> (conventional); Lužická Nisa (Czechoslovak); Nysa <del>Lužycka</del> (Polish)
Nitrianský, Kraj (long form); Nitra (short form): ADMD, 48 15 N, 18 30 E	Delete
Nízke Tatry: MFS, 48 55 N 19 45 E	Nízke Tatry
Nižné Sliače: POPL, 49 04 N, 19 24 E	Nižný Sliač
No entry	Nový Bohumín: POPL, 49 56 N, 18 22 E

Oborský Revír: HMNL, 50 00 N, 13 55 E	HUNT
Obyšovce: POPL, 48 52 N, 21 15 E	Obišovce
Oder River (conventional); Oder (German); Odra (Czechoslovak): STRM, 53 32 N, 14 38 E	Oder River (conventional); Oder (German); Odra (Czech and Polish)
Odrava (Czechoslovak); Wondreb (German): STRM, 50 06 N, 12 27 E	50 06 N, 12 29 E
Oldřichov u České Lípy: POPL, 50 46 N, 14 26 E	Nový Oldřichov
Olomoucký, Kraj (long form); Olomouc (short form): ADMD, 49 50 N, 17 10 E	Delete
Opava (Czechoslovak); Oppa (German): STRM, 49 50 N, 18 13 E	Opava (Czechoslovak); Opawa (Polish)
Opavice (Czechoslovak); Gold Oppa (German) : STRM, 50 06 N, 17 42 E	Opavice (Czechoslovakia); Opawica (Poland)
Orlické Hory (Czechoslovak); Adler Gebirge (German): MTS, 50 15 N, 16 25 E	Orlické Hory (Czechoslovak); Góry Orlickie (Polish)
Ortás: MT, 48 31 N, 21 05 E	HILL
Osoblaha (Czechoslovak); Hotzenplotz (German): STRM, 50 28 N, 17 58 E	Osoblaha (Czechoslovak); Osobłoga (Polish)
Ostravský, Kraj (long form); Ostrava (short form): ADMD, 49 45 N, 18 10 E	Delete
Otrokovice: POPL, 49 12 N, 17 32 E	SECP
Pardubický, Kraj (long form); Pardubice (short form): ADMD 49 55 N, 16 00 E	Delete
Petrovice nad Desnou: POPL, 50 01 N, 17 03 E	Petrov nad Desnou
Plechý (Czechoslovak); Blöckenstein (German): MT, 48 46 N, 13 51 E	Plechý (Czechoslovakia); Plöckenstein (Germany and Austria)

Plzeňský, Kraj (long form); Plzeň (short form): ADMD, 49 30 N, 13 20 E	Delete
Polední Kámen (Czechoslovak); Mittagskamm (German): MT, 50 45 N, 15 40 E	Polední Kámen (Czechoslovak); Smogornia (Polish)
Polna na Šumavě: POPL, 48 48 N, 14 09 E	Delete
Popričný Vrch (Czechoslovak); Khrebet Poprichny (Russian): RDGE, 48 47 N, 22 21 E	Popričný Vrch (Czechoslovakia); Khrebet Poprichnyy Verkh (U.S.S.R.)
Poroňa (Czechoslovak) Poronyateto (Hungarian): MT, 48 29 N, 20 30 E	Poroňa (Czechoslovak); Poronya-tető (Hungarian)
Povážský Inovec: MTS, 48 40 N, 18 00 E	Povážský Inovec
Pražský, Kraj (long form); Praha (short form): ADMD, 50 00 N, 14 30 E	Delete
Prešovské Hory: MTS, 48 48 N, 21 25 E	Slanské Pohorie
Prešovský, Kraj (long form); Prešov (short form): ADMD, 49 00 N, 21 45 E	Delete
Ptačí Kámen (Czechoslovak); Vogelstein (German): MT, 50 46 N, 15 38 E	Ptačí Kámen (Czechoslovak); Ptasia Skała (Polish)
Roňva (Czechoslovak); Ronyva Patak (Hungarian): STRM, 48 20 N, 21 37 E	Roňva (Czechoslovakia); Ronyva (Hungary)
Ruzyně: POPL, 50 05 N, 14 19 E	Ruzyně
Rychlebské Hory (Czechoslovak); Reichensteiner Gebirge (German): MTS, 50 20 N, 16 56 E	Rychlebské Hory (Czechoslovak); Góry Złote (Polish)
Schönbach: POPL, 50 37 N, 13 36 E	Meziboři
Sered: POPL, 48 17 N, 17 44 E	Sered'
No entry	Severočeský Kraj: ADMD, 50 35 N, 14 15 E

No entry	Severomoravský Kraj: ADMD, 49 45 N, 17 40 E
Šilperk: POPL, 49 58 N, 16 46 E	Štítý
Sřínka (Czechoslovakia); Khrebet Slinka (U.S.S.R.): MTS, 49 01 N, 22 32 E	Stínka (Czechoslovakia); Khrebet Stínka (U.S.S.R.)
No entry	Slovenská Socialistická Republika (Slovak); Slovak Socialist Republic (conventional): ADMD, 48 40 N, 19 30 E
Slovensko (Czechoslovak); Slovakia (conventional): REGN, 48 40 N, 19 30 E	Slovensko (Slovak); Slovakia (conventional)
Smědá (Czechoslovak); Wittig (German): STRM, 51 04 N, 14 59 E	Smědá (Czechoslovak); Witka (Polish)
Smrk (Czechoslovak); Tafelfichte (German): MT, 50 54 N, 15 17 E	Smrk (Czechoslovak); Smrek (Polish)
Sněžka (Czechoslovak); Schneekoppe (German): MT, 50 44 N, 15 44 E	Sněžka (Czechoslovak); Śnieżka (Polish)
Sobotka: POPL, 48 24 N, 20 00 E	Sobótka
Stalinov Štít: MT, 49 10 N, 20 08 E	Gerlachovský Štít
Stará Boleslav: POPL, 50 12 N 14 41 E	SECP
Stěňava (Czechoslovak); Steine (German): STRM, 50 28 N, 16 39 E	Stěňava (Czechoslovak); Ścinawka (Polish)
Štitník: POPL, 48 40 N, 20 22 E	Štítník
Středné Sliache: POPL, 49 04 N, 19 24 E	Stredný Sliach
Střední Hřeben Jizerský (Czechoslovak); Mittel-Iser- Kamm (German): RDGE, 50 50 N, 15 20 E	Střední Hřeben Jizerský (Czechoslovak); Średniaki (Polish)
No entry	Středočeský Kraj: ADMD, 50 00 N, 14 25 E

No entry	<u>Stredoslovenský</u> Kraj: ADMD, 48 40 N, 19 10 E
Studená Vltava (Czechoslovak); Kälte Moldau (German): STRM 48 52 N, 13 54 E	Studená Vltava (Czechoslovak); Altwasser (German)
Sudeten: MFS, 50 30 N, 16 00 E	Sudeten (conventional and German); Sudety (Czechoslovak and Polish)
Šumava (Czechoslovak); Hoher Böhmerwald (German): MFS, 48 55 N, 13 35 E	Šumava
Šútovka Potok: SIRM, 49 09 N, 19 06 E	STRM
Svätá Anna: POPL, 49 09 N, 19 28 E	Liptovská Anna
Svatava (Czechoslovak); Zvodau (German): STRM, 50 11 N, 12 38 E	Svatava
Svatoborský Les: FRSL, 48 56 N, 14 51 E	FRST
Svätý Jur: POPL, 48 15 N, 17 13 E	<u>Jur</u> pri Bratislave
Svätý Kríž nad Hronom: POPL, 48 35 N 18 52 E	<u>Žiar</u> nad Hronom
Svätý Michal: POPL, 49 06 N, 19 26 E	Liptovský Michal
Tafelstein: MT, 50 45 N, 15 48 E	Tafelstein (Czechoslovakia); Skalny St6Y (Poland)
Tichá (Czechoslovak); Hammer Bach (German): STRM, 49 49 N, 12 45 E	Tichá, 49 53 N, 12 45 E
Třebíč: POPL, 49 18 N, 15 53 E	49 13 N, 15 53 E
Uh (Czechoslovak); Ug (Russian): STRM, 48 36 N, 22 00 E	Už (Czechoslovakia); Uzh (U.S.S.R.)
Ústecký, Kraj (long form); Ústí nad Labem (short form): ADMD, 50 30 N, 14 00 E	Delete
Valovice: POPL, 50 28 N, 50 45 E	50 28 N, 14 45 E
Velický Potok: SLRM, 49 04 N, 20 19 E	STRM

Velká Zdobnice: POPL, 50 14 N, 16 24 E	Zdobnice
Velký Šišák (Czechoslovak); Grosse Sturmhaube (German): MT, 50 47 N, 15 35 E	Velký Šišák (Czechoslovak); Śmielec (Polish)
Veterník (Czechoslovak);Széles Lápos (Hungarian): MT, 48 21 N, 20 24 E	HILL
Vidnova (Czechoslovak); Weidenauer Wasser (German): STRM, 50 27 N, 17 14 E	Vidnova (Czechoslovak); Widna (Polish)
Vikletice: POPL, 50 21 N, 13 26 E	Soběsuky
Vraní Hory (Czechoslovak); Raben Gebirge (German): RDGE, 50 39 N, 16 00 E	Vraní Hory (Czechoslovak); Góry Krucze (Polish)
Vrbno: POPL, 50 07 N, 17 23 E	Vrbno pod Pradědem
Vrchmezí (Czechoslovak); Hohe Mense (German): MT, 50 21 N, 16 21 E	Vrchmezí (Czechoslovak); Orlica (Polish)
No entry	Východočeský Kraj: ADM, <u>50 10 N, 16 00 E</u>
No entry	Východoslovenský Kraj: ADM, <u>48 55 N, 21 10 E</u>
Vyšné Sliače: POPL, 49 03 N, 19 25 E	Vyšný Sliač
Vysoké Kolo (Czechoslovak); Hohes Rad (German): MT, 50 47 N, 15 34 E	Vysoké Kolo (Czechoslovak); Wielki Szyszak (Polish)
Zábřeh nad Odrou: SECP, 49 48 N, 18 13 E	Zábřeh nad Odrou
Žaludová: POPL, 50 19 N, 17 06 E	Žulová
No entry	Západočeský Kraj: ADM, <u>49 40 N, 13 00 E</u>
No entry	Západoslovenský Kraj: ADM, <u>48 20 N, 18 00 E</u>



Zámek Žďár: POPL, 49 35 N, 15 56 E	Žďár nad Sázavou II
Zejbíř: POPL, 49 13 N, 13 18 E	Javorná
Zemplínske Hardišté: POPL, 48 35 N, 21 44 E	Zemplínske Hardište
Zemplínsky Svätý Kríž: POPL, 48 29 N, 21 34 E	Zemplínska Teplica
Zilinský, Kraj (long form); Zilina (short form): ADM, 49 10 N, 19 00 E	Delete

BOARD ON GEOGRAPHIC NAMES

DENMARK (1961): GAZETTEER SUPPLEMENT, JUNE 1971

<u>GAZETTEER ENTRY</u>	<u>CHANGE TO</u>
° Årslev: PPL, 55 18 N, 10 29 E, 22810	22809
° Åstrup: PPL, 55 04 N, 10 22 E, 22810	22809
Bælterne (Danish); Belts (conventional); STRT, 55 30 N, 11 00 E	Bælterne
Dronningborg: EST, 56 29 N, 10 05 E	PPLX (section of Randers)
Duborg: PPL, 53 57 N, 9 11 E	54 57 N, 9 11 E
Endelave: PPL, 55 45 N, 10 17 E, 22813	22812
Endelave: ISL, 55 46 N, 10 17 E, 22813	22812
Gram: PPL, 55 17 N, 9 04 E, 22822	22821
Grarup: PPL, 55 14 N, 9 36 E, 22822	22821
Jungshoved: EST, 55 05 N, 12 08 E	PPL
Krustrup: PPL, 57 29 N, 10 56 E	57 29 N, 9 56 E
Lellinge: PPL, 55 28 N, 12 07 E, 22805	22806
Mern: RSTN, 55 03 N, 12 04 E	PPL
Sest: PPL, 55 29 N, 9 27 E, 22800	22820
Skallingen Pen: PEN, 55 30 N, 8 17 E	Skallingen
Sønderaa (Denmark); Süder Au (Germany): STM, 54 53 N, 8 59 E	Sønderå (Denmark); Süder Au (Germany)
Strandby: PPL, 57 30 N, 10 31 E	57 30 N, 10 30 E

Tyborøn: PPL, 56 42 N, 8 13 E

Thyborøn

Tyborøn Kanal: CHM,  
56 42 N, 8 14 E

Thyborøn Kanal

Vester Vejrup: PPLD,  
57 31 N, 8 46 E

55 31 N, 8 46 E

FAEROE ISLANDS

GAZETTEER ENTRY

CHANGE TO

Faeroe Islands (conventional);	Føroyar (Faeroese);
Føroyar (Faeroese):	Faeroe Islands (conventional);
ISLS, 62 00 N, 7 00 W, 22808	22880

NOTE: All area numbers for the Faeroe Islands section of the gazetteer of Denmark (1961) are incorrect. Change all numbers to 22880.

## BOARD ON GEOGRAPHIC NAMES

EAST GERMANY (1959): GAZETTEER SUPPLEMENT, JUNE 1971

<u>GAZETTEER ENTRY</u>	<u>CHANGE TO</u>
Albert Hafen: HBR, 51 04 N, 13 43 E	Elbhafen
Bad Weisser Hirsch: SECP, 51 04 N, 13 49 E	Weisser Hirsch
Chemnitz: POPL, 50 50 N, 12 55 E	Karl-Marx-Stadt
Drüsedau: POPL, 52 46 N, 11 42 E	52 52 N, 11 42 E
Fürstenberg: POPL, 52 09 N, 14 40 E	SECP (section of Eisenhüttenstadt)
<u>Fürstenberg, Landkreis: ADMD,</u> 52 10 N, 14 30 E	<u>Eisenhüttenstadt, Landkreis</u>
Germany: STAT, 51 00 N, 13 00 E	Germany (conventional); Deutschland (German): country
Görlau: POPL, 51 39 N, 12 05 E	SECP (section of Weissandt-Görlau)
Grosse Striegis: STRM, 50 59 N, 13 12 E	51 01 N, 13 09 E
Guben: POPL, 51 57 N, 14 43 E	Wilhelm-Pieck-Stadt Guben
Holz Hafen: HBR, 53 54 N, 11 27 E	Werft-Hafen
Industriehafen: HBR, 53 54 N, 11 28 E	Kali-Hafen
Klein Bahren: POPL, 51 42 N, 13 44 E	Kleinbahren
Kohlenhafen: HBR, 53 54 N, 11 28 E	Übersee-Hafen
Kuckau: POPL, 51 14 N, 14 12 E	SECP (section of Panschwitz-Kuckau)

Langensalza: POPL, 51 06 N, 10 39 E	Bad Langensalza
Magwitz: POPL, 50 26 N, 12 16 E	50 26 N, 12 06 E
Mandau: STRM, 50 54 N, 14 48 E, 26065	Mandau (Germany); Mandava (Czechoslovakia): 50 54 N, 14 50 E, 26000
Neuhardenberg: POPL, 52 36 N, 14 15 E	Marxwalde
Nieder Steffenshagen: POPL, 54 07 N, 12 49 E	54 07 N, 11 49 E
Oder-Haff: LAGN, 53 46 N, 14 14 E	Oder-Haff (German); Zalew Szczeciński (Polish)
Ost-Berlin (German); East Berlin (conventional): POPL, 52 30 N, 13 25 E	52 30 N, 13 33 E
Ostseebad Kühlungsborn: POPL, 54 09 N, 11 43 E	Kühlungsborn
Panschwitz: POPL, 51 14 N, 14 12 E	SECP (section of Panschwitz-Kuckau)
Sakro: POPL, 51 47 N, 14 39 E	Sacro
Schönau auf dem Eigen: POPL, 51 04 N, 14 54 E	Schönau-Berzdorf
Siegmär-Schönau: POPL, 50 49 N, 12 51 E	Schönau: SECP (section of Karl-Marx-Stadt), 50 49 N, 12 51 E Siegmär: SECP (section of Karl-Marx-Stadt), 50 49 N, 12 51 E
Soviet Zone: ZONE, 52 00 N, 12 30 E	Germany, <u>Soviet Zone</u> of: section of country
Stalinstadt: POPL, 52 09 N, 14 38 E	SECP (section of Eisenhüttenstadt)
<u>Stalinstadt, Stadtkreis</u> : ADMD, 52 09 N, 14 40 E	<u>Eisenhüttenstadt, Stadtkreis</u>
Steinstücken: POPL, 52 23 N, 13 08 E	Delete (now in W. Germany)

Tornow: POPL, 52 49 N, 13 23 E,	52 49 N, 13 53 E
Uhlstadt: POPL, 52 45 N, 11 28 E	Uhlstädt
Warnemünde: POPL, 54 10 N, 12 05 E	SECP (section of Rostock)

## BOARD ON GEOGRAPHIC NAMES

FINLAND (1962): GAZETTEER SUPPLEMENT, JUNE 1971GAZETTEER ENTRYCHANGE TO

Ahvenjärvi (Finland); Abborvann (Norway): LK, 69 25 N, 29 15 E	Ahvenjärvi (Finland); Abborvatn (Norway)
Ardnejävri (Finland); Arnejavrre (Norway): LK, 69 03 N, 25 45 E	Ardnejävri (Finland); Ardnetjav'ri (Norway)
<u>Finland</u> , Republic of (conventional); Suomen Tasavalta (Finnish long form); Suomi (Finnish short form): PCLI, 64 00 N, 26 00 E	<u>Finland</u> , Republic of (conventional); Suomi (Finnish short form); Suomen Tasavalta (Finnish long form); Republiken <u>Finland</u> (Swedish)
Haltiatunturi (Finland); Reisduoddarhalde (Norway): MT, 69 18 N, 21 16 E	Haltiatunturi (Finland); Reisduoddarhal'di (Norway)
Kallojoki (Finland); Gallokelven (Norway); SIM, 69 43 N, 28 59 E	Kallojoki (Finland); Gallutijåkka (Norway)
Kolmishjärvi (Finland); Fiskevann (Norway): LK, 69 50 N, 28 22 E	Kolmishjärvi (Finland); Guollebas'tenjar'vi (Norway)
Kortshivaarri (Finland); Gorzzevarre (Norway): MT, 68 58 N, 22 12 E	Kortshivaarri (Finland); Går'žvarri (Norway)
Maasselvaarri (Finland); Masælgvarre (Norway): MT, 69 02 N, 21 05 E	Maasselvaarri (Finland); Masælgvarri (Norway)
Miuttijärvi (Finland); Mivtejavrre (Norway): LK, 69 54 N, 28 16 E	Miuttijärvi (Finland); Mivtejav'ri (Norway)
Muoddahasoaivi (Finland); Muoddahasoaivve (Norway): MT, 68 47 N, 24 10 E	Muoddahasoaivi (Finland); Muoddahasoaiv'vi (Norway)
Okkivaara (Finland); Oagjevarre (Norway): MT, 68 55 N, 22 13 E	Okkivaara (Finland); Oaddgivarri (Norway): HLL



Onharjävri (Finland); Bergholmvann (Norway): LK, 69 44 N, 28 54 E	Onharjävri (Finland); Bergholmvatnet (Norway)
Palloaivi (Finland); Spallooaiivve (Norway): MT, 68 42 N, 23 26 E	Palloaivi (Finland); Spalloai'vi (Norway)
Puolbmakjävri (Finland); Polmakvatn (Norway): LK, 70 00 N, 28 00 E	Puolbmakjävri (Finland); Polmakvatnet (Norway)
Puusasvaara (Finland); Buvsasvarre (Norway): MT, 68 43 N, 22 22 E	Puusasvaara (Finland); Buvsašvarri (Norway)
Rajajärvi (Finland); Grensevann (Norway): LK, 69 39 N, 29 10 E	Rajajärvi (Finland) Grensevatn (Norway)
Rajapää (Finland); Reisaguorra (Norway): HLL, 69 28 N, 29 20 E	Rajapää (Finland); Stuorra Raddjoai'vi (Norway)
Raudujavri (Finland); Ravddojavrre (Norway): LK, 68 44 N, 24 15 E	Raudujavri (Finland); Rav'dnjav'ri (Norway)
Rauduoaiivi (Finland); Ravddoaiivve (Norway): MT, 68 41 N, 24 37 E	Rauduoaiivi (Finland); Rav'duoai'vi (Norway)
Rautujärvi (Finland); Røesjøen (Norway): LK, 68 40 N, 24 41 E	Rautujärvi (Finland); Rav'dujav'ri (Norway)
Somasladdo: LK, 69 16 N, 21 40 E	Somašladdo (Finland); Lad'dujav'ri (Norway)
Tshaddervaara (Finland); Kulfjell (Norway): HLL, 69 10 N, 28 50 E	Tshaddervaara (Finland); Kolfjellet (Norway)
Tshoahpijärvi (Finland); Coappejavrre (Norway): LK, 69 04 N, 21 05 E	Tshoahpijärvi (Finland); Čoap'pejav'ri (Norway)
Tuoljihuhpuht (Finland); Duolljehupput (Norway): MT, 69 06 N, 21 08 E	Tuoljihuhpuh+ (Finland); Duol'ljehupput (Norway)

Urtivaara (Finland);  
Urdevarre (Norway):  
MT, 68 44 N, 22 32 E

Uutuanjoki (Finland);  
Munkelv (Norway):  
STM, 69 39 N, 29 30 E

Varssaljavre (Finland);  
Følvann (Norway):  
LK, 69 16 N, 28 57 E

Vartoaivi (Finland);  
Vardoai'vve (Norway):  
MT, 69 13 N, 21 44 E

Urtivaara (Finland);  
Ur'devarri (Norway)

Uutuanjoki (Finland);  
Munkelva (Norway)

Varssaljavre (Finland);  
Følvatn (Norway)

Vartoaivi (Finland);  
Vardoai'vi (Norway)

BOARD ON GEOGRAPHIC NAMES

FRANCE (1964): GAZETTEER SUPPLEMENT, JUNE 1971

<u>GAZETTEER ENTRY</u>	<u>CHANGE TO</u>
Allier, Département de l': ADMD, 46 30 N, 3 00 E	<u>Allier</u> , Département de l'
Armoricaïn, Massif (French); Armorican Massif (conventional): UPLD, 48 00 N, 3 00 W	Armoricaïn, Massif
Armorique (French); Armorica (conventional, RGN, 48 00 N, 3 00 W	Delete
<u>Bas-Rhin</u> , Departement du: ADMD, 48 35 N, 7 40 E	<u>Bas-Rhin</u> , Département du
Bourgogne (French); Burgundy (conventional): RGN, 47 00 N, 4 30 E	Bourgogne
Bretagne (French); Brittany (conventional): RGN, 48 00 N, 3 00 W	Bretagne
Cachon: PPL, 48 47 N, 2 20 E	Cachan
Charleville: PPL, 49 46 N, 4 43 E	Charleville-Mézières
Dunkerque (French); Dunkirk (conventional): PPL 51 03 N, 2 22 E	Dunkerque
Esterel, Cap de l': CAPE, 43 02 N, 6 10 E	Estérel, Cap de l'
No entry	Fontvieille, PPLX, 43 44 N, 7 25 E
French Republic (conventional long form); France (conventional short form); République Française (French long form); France (French short form): PCLI, 46 00 N, 2 00 E	France (conventional and French short form); French Republic (conventional long form); République Française (French long form)

Gascogne (French); Gascony (conventional): RGN, 43 30 N, 0 00	Gascogne
<u>Île Longue</u> , Point de l': PT, 48 18 N, 4 30 W	<u>Île Longue</u> , Pointe de l'
No entry	La Condamine, ADMD (commune), 43 44 N, 7 25 E
La Condamine: PPL, 43 44 N, 7 25 E, 24000	24800
Le Croisic: PPL, 47 18 N, 2 31 E	47 18 N, 2 31 W
<u>Les Salles</u> de Gagnières: PPL, 44 18 N, 4 08 E	Gagnières, 44 18 N, 4 09 E
Limoges: PPL, 45 51 N, 1 15 E	Limoges
Manche, Département de la: ADMD, 49 00 N, 1 10 W	<u>Manche</u> , Département de la
Mézières: PPL, 49 45 N, 4 43 E	Charleville-Mézières: 49 46 N, 4 43 E
<u>Mézières</u> , Arrondissement de: ADMD, 49 50 N, 4 30 E	<u>Charleville-Mézières</u> , Arrondissement de
Mirecourt: PPL, 48 18 N, 8 08 E	48 18 N, 6 08 E
No entry	Monaco: ADMD (commune), 43 44 N, 7 25 E, 24800
Monaco: PPL, 43 44 N, 7 25 E, 24000	24800
<u>Monaco</u> , Principality of (conventional); Principauté de <u>Monaco</u> (French): PCLI, 43 44 N, 7 24 E, 24000	24800
Monaco, Rocher de: HDLD, 43 44 N, 7 26 E, 24000	24800
No entry	Monte-Carlo: ADMD (commune), 43 44 N, 7 25 E, 24800
Monte-Carlo: PPL, 43 44 N, 7 25 E, 24000	24800
Normandie (French); Normandy (conventional): RGN, 49 00 N, 0 00	Normandie

Picardie (French); Picardy  
(conventional): RGN,  
50 00 N, 3 30 E

Pyrenees-Orientales, Département  
des: ADMD, 42 30 N, 2 20 E

Saint-Éxupère: PPL,  
43 55 N, 2 35 E

Seine, Département de la:  
ADMD, 48 50 N, 2 10 E

Seine-et-Oise, Département  
de la: ADMD, 48 45 N, 2 00 E

Picardie

Pyrénées-Orientales, Département  
des

Saint-Exupère

Hauts-de-Seine, Département des:  
ADMD, 48 51 N, 2 12 E

Paris, Département de: ADMD,  
48 52 N, 2 20 E

Seine-Saint-Denis, Département  
de la: ADMD, 48 55 N, 2 30 E

Val-de-Marne, Département du:  
ADMD, 48 47 N, 2 27 E

Essonne, Département d': ADMD,  
48 30 N, 2 15 E

Val-d'Oise, Département du:  
ADMD, 49 04 N, 2 04 E

Yvelines, Département des: ADMD,  
ADMD, 48 47 N, 1 52 E

## BOARD ON GEOGRAPHIC NAMES

GREECE (1960): GAZETTEER SUPPLEMENT, JUNE 1971

<u>GAZETTEER ENTRY</u>	<u>CHANGE TO</u>
Ámbelos, Ákra: CAPE, 39 56 N, 23 56 E	PT
Áno Dereglíon: PPL, 39 18 N, 22 30 E	Áno Dherenglíon
Athámas: PPL, 38 30 N, 22 59 E	Orkhomenós
Áthos: MT, 40 10 N, 24 20 E	Áthos (Greek); Mount Athos (conventional)
Avgónima: PPL, 38 33 N, 26 01 E	38 23 N, 26 01 E
Dhrépanon, Ákra: CAPE, 39 57 N, 24 00 E	Psevdhókavos, Ákra
Epidhávrou Limirás Kólpos: GULF, 36 38 N, 23 05 E	Epidhávrou Limirás, Kólpos
<u>Evvoia</u> , Nísos (Greek); Euboea (conventional): ISL, 38 30 N, 24 00 E	<u>Évvoia</u> , Nísos
Gáïdharos, Nísís: ISL, 39 04 N, 23 57 E	Gáïdharos, Nísís
Gáïos: PPL, 39 12 N, 20 11 E	Paxoí
Iónioi Nísoi (Greek); Ionian Islands (conventional): ADMD, 38 45 N, 20 40 E	Iónioi Nísoi
Ípiros (Greek); Epirus (conventional): ADMD, 39 40 N, 20 40 E	Ípiros
Kánestron, Ákra: CAPE, 39 55 N, 23 45 E	Palióúrión, Ákra
Kastellórizon: PPL, 36 09 N, 29 40 E	Meyísti, 36 08 N, 29 35 E
<u>Kastellórizon</u> , Nísos: ISL, 36 08 N, 29 34 E	<u>Meyísti</u> , Nísos
Khalía: PPL, 38 29 N, 23 33 E	Dhrosiá

<u>Khíos, Nísos</u> (Greek); Chios (conventional): ISL, 38 22 N, 26 00 E	<u>Khíos, Nísos</u>
Kozánis, Nomós (long form); Kozáni (short form): ADMD, 40 15 N, 21 35 E	40 20 N, 21 43 E
Kríti (Greek); Crete (conventional): ADMD, 35 10 N, 25 00 E	Kríti
Kum Burnú, Ákra: CAPE, 36 55 N, 27 17 E	Skandhárion, Ákra: PT
<u>Lésvos, Nísos</u> (Greek); Lesbos (conventional): ISL, 39 10 N, 26 32 E	<u>Lésvos, Nísos</u>
<u>Límnos, Nísos</u> (Greek); Lemnos (conventional): ISL, 39 55 N, 25 15 E	<u>Límnos, Nísos</u>
Makedhonía (Greek); Macedonia (conventional): ADMD, 40 30 N, 23 00 E	Makedhonía
Mégdhova Potamós: STM, 38 53 N, 21 30 E	Tavrópos Potamós
Návpliou, Órmos: BAY, 37 33 N, 22 48 E	Navplíou, Órmos
Néa Psará: PPL, 38 24 N, 23 48 E	Erétria
Nísoi Aiyáiou (Greek); Aegean Islands (conventional): ADMD, 38 25 N, 26 00 E	Nísoi Aiyáiou
Pelopónnisos (Greek); Peloponnesus (conventional): ADMD, 37 30 N, 22 00 E	Pelopónnisos
Pelopónnisos (Greek); Peloponnesus (conventional): RGN, 37 30 N, 22 00 E	Pelopónnisos
<u>Samothráki, Nísos</u> (Greek); Samothrace (conventional): ISL, 40 27 N, 25 35 E	<u>Samothráki, Nísos</u>
Shabrán Vrakh (Greece); Sharban Vürkh (Bulgaria): MT, 41 23 N, 23 37 E	Shabrán Vrakh (Greece); Vürkh Sharban (Bulgaria)

Stereá Ellás kai Évvoia (Greek); Central Greece and Euboea (conventional): ADMD, 38 40 N, 22 00 E	Stereá Ellás kai Évvoia
Thessalía (Greek); Thessaly (conventional): ADMD, 39 30 N, 22 00 E	Thessalía
Thráki (Greek); Thrace (conventional): ADMD, 41 00 N, 26 00 E	Thráki
Varnoús Óros (Greece); Baba (Yugoslavia): MTS, 40 55 N, 21 10 E	Varnoús Óros (Greece); <u>Baba</u> Planina (Yugoslavia)



## BOARD ON GEOGRAPHIC NAMES

HUNGARY (1961): GAZETTEER SUPPLEMENT, JUNE 1971

<u>GAZETTEER ENTRY</u>	<u>CHANGE TO</u>
Abaújszántói Járás: ADMD, 48 24 N, 21 18 E	Delete
No entry	Ajka: second-order administrative division, 47 06 N, 17 34 E
Bácsalmási Járás: ADMD, 46 08 N, 19 22 E	Delete
Bagolasánc: PPL, 46 26 N, 17 02 E	Bagola
Berettyóújfalusi Járás: ADMD, 47 11 N, 21 29 E	Berettyóújfalui Járás
Encsi Járás: ADMD, 48 25 N, 21 04 E	48 23 N, 21 10 E
Enyingi Járás: ADMD, 46 53 N, 18 20 E	Delete
Great Alföld (conventional); Nagy Magyar Alföld (Hungarian): PLN, 47 00 N, 20 00 E	Great Alfold (conventional); Nagy Magyar Alföld (Hungarian)
Gyomrő: PPL, 47 25 N, 19 24 E	Gyömőrő
Gyönki Járás: ADMD, 46 37 N, 18 31 E	Delete
<u>Hajdu-Bihar Megye:</u> ADMD, 47 25 N, 21 30 E	<u>Hajdú-Bihar Megye</u>
Hajduböszörmény: ADMD, 47 42 N, 21 27 E	Hajdúböszörmény
Hajduböszörmény: PPL, 47 40 N, 21 31 E	Hajdúböszörmény
Hajdules: PPL, 46 48 N, 10 85 E	46 48 N, 18 55 E
Hajdunánás: ADMD, 47 51 N, 21 22 E	Hajdúnánás
Hajdunánás: PPL, 47 51 N, 21 26 E	Hajdúnánás

Hansági Főcsatorna (Hungary); Einsér Kanal (Austria): CNLN, 47 40 N, 16 49 E	Hansági Focsatorna (Hungary); Einser Kanal (Austria)
Hungary (conventional short form) Hungarian Peoples Republic (conventional long form); Magyarország (Hungarian short form); A Magyar Népköztársaság (Hungarian long form): PCLI, 47 00 N, 20 00 E	Hungary (conventional short form); Hungarian Peoples Republic (conventional long form); Magyarország (Hungarian short form); Magyar Népköztársaság (Hungarian long form)
Jászapáti Járás: ADMD, 47 26 N, 20 13 E	Delete
Jászberényi Járás: ADMD, 47 27 N, 19 59 E	47 29 N, 20 02 E
Kiskunhalasi Járás: ADMD, 46 21 N, 19 30 E	46 18 N, 19 29 E
Komárom Megye: ADMD, 47 35 N, 18 20 E	<u>Komárom</u> Megye
Little Alföld (conventional); Kis Alföld (Hungarian): PLN, 47 30 N, 17 00 E	Little Alfold (conventional); Kis Alföld (Hungarian)
Nógrád Megye: ADMD, 48 00 N, 19 35 E	<u>Nógrád</u> Megye
Ózdi Járás: ADMD, 48 11 N, 20 17 E	48 15 N, 20 25 E
Putnoki Járás: ADMD, 48 19 N, 20 30 E	Delete
Sárbogárdi Járás: ADMD, 46 54 N, 18 39 E	46 53 N, 18 35 E
Sárvíz: STM, 46 22 N, 18 48 E	46 23 N, 18 40 E
Séd: STM, 46 47 N, 18 37 E	47 08 N, 18 11 E
Sió: STM, 46 23 N, 18 40 E	46 22 N, 18 48 E
Szikszerű Járás: ADMD, 48 15 N, 21 00 E	Delete
Sztálinváros: ADMD, 46 58 N, 18 55 E	Dunaújváros

Sztálinváros: PPL,  
46 59 N, 18 56 E

Sztálinvárosi Járás:  
ADMD, 47 02 N, 18 50 E

Sztálinváros Külső  
Vasútállomás: RSTN,  
46 59 N, 18 54 E

Sztálinváros Vasútállomás:  
RSTN, 46 58 N, 18 55 E

Tamási Járás: ADMD,  
46 39 N, 18 18 E

Dunaújváros

Dunaújvárosi Járás

Dunaújváros Külső  
Vasútállomás

Dunaújváros Vasútállomás

46 38 N, 18 24 E

BOARD ON GEOGRAPHIC NAMES

ICELAND (1961): GAZETTEER SUPPLEMENT, JUNE 1971

GAZETTEER ENTRY

CHANGE TO

Iceland, Republic of (conventional);  
Lýðveldið Island (Icelandic):  
PCLI, 65 00 N, 18 00 W

Iceland, Republic of (conventional);  
Lýðveldið Island (Icelandic)

Snaefellsnessýsla:  
ADMD, 65 00 N, 23 00 W

Snaefellsnes-og Hnappadalssýsla

BOARD ON GEOGRAPHIC NAMES

IRELAND (1950): GAZETTEER SUPPLEMENT, JUNE 1971

<u>GAZETTEER ENTRY</u>	<u>CHANGE TO</u>
Blackrock: ROCK, 54 04 N, 10 20 W	Black Rock
Dundalk: POPL, 54 00 N, 6 29 W	54 00 N, 6 25 W
Frower Point: PT, 51 28 N, 8 40 W	51 40 N, 8 28 W
Gormanstown: POPL, 53 38 N, 6 14 W	Gormanston
Groagh Patrick: MT, 53 45 N, 9 39 W	Croagh Patrick
Jar Connaught: AREA, 53 22 N, 9 21 W	Iar Connacht
Kingstown: POPL, 53 17 N, 6 07 W	Dun Laoghaire
Newtownbarry: POPL, 52 39 N, 6 39 W	Bunclody
Queenstown: POPL, 51 53 N, 8 15 W	Cobh: 51 51 N, 8 17 W
Rathlin O Birne Island: ISL, 54 39 N, 8 50 W	Rathlin O'Birne Island
Scarriff: POPL, 52 54 N, 8 31 W	Scarriff

## BOARD ON GEOGRAPHIC NAMES

ITALY (1956): GAZETTEER SUPPLEMENT, JUNE 1971

<u>GAZETTEER ENTRY</u>	<u>CHANGE TO</u>
Abruzzi e Molise: ADMR, 42 20 N, 13 45 E	Delete
Bagnoli, Punta: PT, 37 10 N, 15 12 E	Girota, Punta
Bevera, Torrente (Italy); Bevera (France): STRM, 43 49 N, 7 34 E	Bever, Torrente (Italy); Torrent Bevera (France): 43 49 N, 7 35 E
Bianca, Palla (Italian); Weisskugel (German): MT, 46 48 N, 10 44 E	Palla Bianca (Italy); Weisskugel (Austria)
Borgocollefegato: POPL, 42 12 N, 13 14 E	Borgorose
Brenner Pass (conventional); Passo del Brennero (Italian); Brenner Sattel (German): PASS, 47 00 N, 11 30 E	Brenner Pass (conventional); Pass del Brennero (Italy); <u>Brenner Sattel</u> (Austria)
Caccivio: POPL, 45 45 N, 9 00 E	Lurate Caccivio: 45 46 N, 9 01 E
Castello: POPL, 45 54 N, 10 36 E	Castel Condino
Castelvetere di Calore: POPL, 40 56 N, 14 59 E	Castelvetere sul Calore
Como, Lago di (Italian); Lake Como (conventional): LAKE, 46 00 N, 9 17 E	Como, Lago di
Correnti, Isola delle: ISL, 36 38 N, 15 05 E	land-tied island
Diavola, Poggio del: HILL, 42 24 N, 11 49 E	Diavolo, Poggio del
Etiache, Colle d' (Italian); Col d'Étache (French): PASS, 45 09 N, 6 49 E	Etiache, Colle d' (Italy); Col d'Étache (France)
<u>Etna</u> , Monte (Italian); Mount <u>Etna</u> (conventional): MT, 37 50 N, 14 55 E	<u>Etna</u> , Monte: 37 45 N, 15 00 E

Forno di Canale: POPL, 46 22 N, 11 55 E	Canale d'Agordo
Genova, Golfo di (Italian); Gulf of Genoa (conventional): GULF, 44 10 N, 8 55 E	Genova, Golfo di
Gimont, Colle (Italy); Col de Gimont (France): PASS, 44 54 N, 6 45 E	Gimont, Col (Italy); Col de Gimont (France): 44 54 N, 6 46 E
Golfo Aranci: COMM, 40 59 N, 9 38 E	POPL
Goriane, Monte (Italian); Göriacher Alpe (German): MT, 46 32 N, 13 35 E	Goriane, Monte (Italy); Göriacher Berg (Austria)
Graie, Alpi (Italian); Alpes Grées (French): MIS, 45 30 N, 7 10 E	Graie, Alpi (Italy); Alpes Grées (France)
Grande, Canal (Italian); Grand Canal (conventional): CNAL, 45 27 N, 12 19 E	Grande, Canal
Grandes Jorasses: MT, 45 52 N, 6 58 E	Les Grandes Jorasses: 45 52 N, 6 59 E
Grisolera: POPL, 45 35 N, 12 40 E	Eraclea
Isola delle Correnti: CAPE, 36 38 N, 15 05 E	Correnti, Capo delle
<u>Isonzo</u> , Fiume (Italy); Soča (Yugoslavia): STRM, 45 47 N, 13 32 E	45 43 N, 13 33 E
<u>Italy</u> , Republic of (conventional); Repubblica Italiana (official title): REP, 42 50 N, 12 50 E	Italy (conventional short form); Italian Republic (conventional long form); Italia (Italian short form); Repubblica Italiana (Italian long form)
Lanaro, Monte (Trieste); Volnik (Yugoslavia): MT, 45 45 N, 13 47 E 369	Lanaro, Monte (Italy); Volnik (Yugoslavia): 350
Livorno (Italian); Leghorn (conventional): POPL, 43 33 N, 10 19 E	Livorno

Maggiore, Lake (conventional); Lago Maggiore (Italian): LAKE, 45 57 N, 8 39 E	Maggiore, Lago
Manse, Cima delle (Italian); Tête de Moyse (French) PEAK, 44 27 N, 6 56 E	Manse, Cima delle (Italy); Tête de Moyse (France): 44 26 N, 6 56 E
Martina Olba: POPL, 44 30 N, 8 26 E	44 30 N, 8 36 E
Mati: POPL, 45 15 N, 7 32 E	Mathi
Matterhorn (conventional and German); Monte Cervino (Italian); Mont Cervin (French): MT, 45 58 N, 7 39 E	Matterhorn (conventional and Switzerland); Monte Cervino (Italy)
Messina, Stretto di (Italian); Strait of Messina (conven- tional) STR, 38 15 N, 15 35 E	Messina, Stretto di
Monfestino in Serra Mazzoni: POPL, 44 25 N, 10 47 E	Serramazzone
Mongioia (Italy); Grand Rubren (France): MT, 44 37 N, 6 57 E	Mongioia (Italy); Bric de Rubren (France)
Monte Bianco, Gruppo del (Italy); Massif du Mont Blanc (France and Switzerland): MTS, 45 55 N, 6 55 E	Bianco, Monte (Italy); Massif du Monte Blanc (France and Switzerland)
Napoli, Golfo di (Italian); Bay of Naples (conventional): GULF, 40 43 N, 14 10 E	Napoli, Golfo di
Oltra, Valle (Italy); Vale Oltre (Yugoslavia): VAL, 45 36 N, 13 44 E	Oltra, Valle (Italy); Vale Oltra (Yugoslavia)
Orbassano: POPL, 43 01 N, 7 32 E	45 01 N, 7 32 E
Ormelune, Monte (Italian); Pointe d'Archeboc (French): PEAK, 45 35 N, 6 58 E	Ovest, Punta (Italy); Pointe d'Archeboc (France): PEAK, 45 35 N, 6 59 E 350
Ötztal Alps (conventional); Alpi Venoste (Italian); Ötztaler Alpen (German): MTS, 46 45 N, 10 55 E	Venoste, Alpi (Italy); Ötztaler Alpen (Austria)



Passiria, Val: VAL, 46 15 N, 11 15 E	46 49 N, 11 15 E
Pierre Menue (Italy); Scolette, Aiguille de (France): MT, 45 09 N, 6 46 E	Menue, Pierre (Italy); Aiguille de Scolette (France): 45 10 N, 6 46 E
Pietravecchia, Monte (Italy); Mont Pietravecchia (France): MT, 43 58 N, 7 38 E	43 59 N, 7 39 E
<u>Po</u> , Fiume (Italian); <u>Po</u> River (conventional): STRM, 44 57 N, 12 04 E	<u>Po</u> , Fiume
Po, Valle del (Italian); Po Valley (conventional): VAL, 95 00 N, 10 30 E	Po, Valle del
Porcellengo: POPL, 45 42 N, 12 18 E	45 42 N, 12 08 E
Quirra, Salto di: GLDE, 39 35 N, 9 33 E	Salto di Quirra: REGN
Ramiere, Punta (Italy); Pointe Ramiere (France): MT, 44 51 N, 6 55 E	Ramiere, Punta (Italy); Bric Froid (France): 44 51 N, 6 56 E
Rhaetian Alps (conventional); Alpi Retiche (Italy); Rhätische Alpen (Austria); Rätische Alpen (Switzerland): MTS, 46 30 N, 10 00 E	Rhaetian Alps (conventional); Alpi Retiche (Italy); Rhätische Alpen (Austria and Switzerland)
Rivarolo del Re: POPL, 45 01 N, 10 28 E	<u>Rivarolo del Re</u> ed Uniti
Rognosa della Guercia, Testa (Italian); Mont Rognosa (French): MT, 44 14 N, 7 03 E	Rognosa, Testa (Italy); Mont Rognosa (France)
<u>Roia</u> , Fiume (Italian); Torrent la Roya (French): STRM, 43 48 N, 7 35 E	<u>Roia</u> , Fiume (Italy); Torrent la Roya (France)
Rosandra, Torrente: STRM, 45 37 N, 13 48 E	Rosandra, Torrente (Italy); Rosandra (Yugoslavia)
Rosso di Predoi, Pizzo (Italian); Rötspitze (German): MT, 47 02 N, 12 12 E	Rosso di Predoi, Pizzo (Italy); Rötspitze (Austria): PEAK
Saccarello, Monte (Italy); Mont Saccarello (France): PASS, 44 03 N, 7 42 E	MT, 44 04 N, 7 43 E

Salerno, Golfo di (Italian); Gulf of Salerno (conventional): GULF, 40 32 N, 14 42 E	Salerno, Golfo di
San Maurizio Canavese: POPL, 45 13 N, 7 28 E	45 13 N, 7 38 E
Siracusa (Italian); Syracuse (conventional): POPL, 37 04 N, 15 18 E	Siracusa
Taranto, Golfo di (Italian); Gulf of Taranto (conven- tional): GULF, 40 08 N, 17 20 E	Taranto, Golfo di
Tenibres, Monte (Italian); Mont Tinibras (French): MT, 44 17 N, 7 01 E	Tenibres, Monte (Italy); Mont Tinibras (France): 44 17 N, 6 58 E
No entry	Tirol (conventional and Austria); Tirolo (Italy): REGN, 47 00 N, 11 00 E, 350
Torino (Italian); Turin (conven- tional): POPL, 45 03 N, 7 40 E	Torino
<u>Trieste</u> , Free Territory of: TERR, 45 30 N, 13 50 E	Delete
Urgnano: POPL, 45 35 N, 9 41 E	Urgnano
<u>Valle d'Aosta</u> , Provincia di: PROV, 45 46 N, 7 25 E	<u>Aosta</u> , Provincia di
Vatican City (conventional); Città del Vaticano (Italian): STAT, 41 54 N, 12 27 E	<u>Vatican City</u> , State of the (conventional); Stato della <u>Città del Vaticano</u> (Italian): independent political entity (ecclesiastical state)
Venezia (Italian); Venetia (con- ventional): REGN, 45 30 N, 12 00 E	Venezia
Verbania: POPL, 45 56 N, 8 33 E	COMM
Zillertal Alps (conventional); Alpi Aurine (Italian); Zillertaler Alpen (German): MTS, 47 00 N, 11 55 E	Aurine, Alpi (Italy); Zillertaler Alpen (Austria)

BOARD ON GEOGRAPHIC NAMES

LIECHTENSTEIN - APPROVED NAMES PREVIOUSLY UNPUBLISHED

Balzers: 1st-order administrative division (commune),  
47 04 N, 9 30 E, 23900

Balzers: populated place, 47 04 N, 9 30 E, 23900

Bendern: populated place, 47 13 N, 9 30 E, 23900

Bettlerjoch: pass, 47 04 N, 9 37 E, 23900

Drei Schwestern: mountains, 47 10 N, 9 33 E, 23900

Eschen: 1st-order administrative division (commune),  
47 13 N, 9 31 E, 23900

Eschen: populated place, 47 13 N, 9 31 E, 23900

Falknis: mountain, 47 03 N, 9 34 E, 23900

Frastanzer Sand: mountain, 47 12 N, 9 35 E, 23900

Gallinakopf: mountain, 47 09 N, 9 37 E, 23900

Gamprin: 1st-order administrative division (commune),  
47 13 N, 9 30 E, 23900

Gamprin: populated place, 47 13 N, 9 30 E, 23900

Garsellakopf: mountain, 47 10 N, 9 34 E, 23900

Hinter-Grauspitz: peak, 47 03 N, 9 35 E, 23900

Liechtenstein, Principality of (conventional); Fürstentum  
Liechtenstein (German): independent political  
entity (principality), 47 10 N, 9 32 E, 23900

Matlerjoch: pass, 47 08 N, 9 37 E, 23900

Mauren: 1st-order administrative division (commune),  
47 13 N, 9 32 E, 23900

Mauren: populated place, 47 13 N, 9 32 E, 23900

Naafkopf: mountain, 47 03 N, 9 36 E, 23900

Nendeln: populated place, 47 12 N, 9 33 E, 23900

Ochsenkopf: mountain, 47 07 N, 9 38 E, 23900

Planken: 1st-order administrative division (commune),  
47 11 N, 9 32 E, 23900

Planken: populated place, 47 11 N, 9 32 E, 23900

Rhätikon: mountain range, 47 03 N, 9 45 E, 23900

Rhine River (conventional); Rhein (German); Rhin (French);  
Rijn (Dutch): stream, 51 52 N, 6 02 E, 23900

Ruggell: 1st-order administrative division (commune),  
47 14 N, 9 31 E, 23900

Ruggell: populated place, 47 14 N, 9 31 E, 23900

Samina: stream, 47 14 N, 9 38 E, 23900

Saminatal: valley, 47 10 N, 9 35 E, 23900

Sareiser Joch: pass, 47 06 N, 9 38 E, 23900

Schaan: 1st-order administrative division (commune),  
47 10 N, 9 30 E, 23900

Schaan: populated place, 47 10 N, 9 30 E, 23900

Schaanwald: populated place, 47 13 N, 9 34 E, 23900

Schellenberg: 1st-order administrative division (commune),  
47 14 N, 9 32 E, 23900

Schellenberg: populated place, 47 14 N, 9 32 E, 23900

Scheuenkopf: mountain, 47 08 N, 9 38 E, 23900

Triesen: 1st-order administrative division (commune),  
47 06 N, 9 32 E, 23900

Triesen: populated place, 47 06 N, 9 32 E, 23900

Triesenberg: 1st-order administrative division (commune),  
47 07 N, 9 32 E, 23900

Triesenberg: populated place, 47 07 N, 9 32 E, 23900

Vaduz: 1st-order administrative division (commune),  
47 08 N, 9 31 E, 23900

Vaduz: populated place, 47 08 N, 9 31 E, 23900

Vorder-Grauspitz: peak, 47 03 N, 9 35 E, 23900

BOARD ON GEOGRAPHIC NAMES

LUXEMBOURG (1951): GAZETTEER SUPPLEMENT, JUNE 1971

<u>GAZETTEER ENTRY</u>	<u>CHANGE TO</u>
<u>Erpeldange-sur-Sure</u> : POPL, 49 52 N, 6 07 E	<u>Erpeldange-sur-Sûre</u>
<u>Esch-sur-Sure</u> : POPL 49 55 N, 5 56 E	<u>Esch-sur-Sûre</u>
<u>Luxembourg</u> : STAT, 49 45 N, 6 10 E	<u>Luxembourg</u> , Grand Duchy of (conventional); Grand-Duché de <u>Luxembourg</u> (French); Grossherzogtum <u>Luxemburg</u> (German): independent political entity
<u>Moselle</u> (conventional and French); <u>Mosel</u> (German): STRM, 50 22 N, 7 36 E	<u>Moselle River</u> (conventional); <u>Moselle</u> (French); <u>Mosel</u> (German)
<u>Petrusse</u> : STRM, 49 36 N, 6 07 E	<u>Pétrusse</u>
<u>Sure</u> (French); <u>Sauer</u> (German): STRM, 49 44 N, 6 31 E	<u>Sûre</u> (French); <u>Sauer</u> (German)
<u>Troine</u> (Luxembourg); <u>Woltz</u> (Belgium): STRM, 50 06 N, 6 01 E	<u>Troine</u> , Ruisseau de

## BOARD ON GEOGRAPHIC NAMES

NETHERLANDS (1950): GAZETTEER SUPPLEMENT, JUNE 1971

<u>GAZETTEER ENTRY</u>	<u>CHANGE TO</u>
Achterwehl: POPL, 51 58 N, 6 12 E	Nieuwwehl
Almelo-Nordhorn, Kanaal (Dutch); Almelo-Nordhorn Kanal (German): CNAL, 52 22 N, 6 39 E	Almelo-Nordhorn, Kanaal (Netherlands); Nordhorn- Almelo-Kanal (Germany)
Asselt: POPL, 51 13 N, 5 01 E	51 13 N, 6 01 E
Bloemendaal: POPL, 52 24 N, 4 40 E	52 24 N, 4 37 E
Botlek: CHAN, 51 53 N, 4 18 E	stream section, 51 53 N, 4 15 E
Diemerbrug: POPL, 52 21 N, 4 59 E	Diemen: 52 20 N, 4 58 E
Dinkel: STRM, 52 22 N, 7 01 E	52 30 N, 6 58 E
Dintel Mark: STRM, 51 39 N, 4 24 E	Dintel
Doorn: POPL, 52 02 N, 5 28 E	52 02 N, 5 21 E
Eeksterveen: POPL, 53 03 N, 6 50 E	Eexterveen
Eems (Dutch); Ems (German): ESTY, 53 19 N, 7 03 E	<u>Ems River (conventional);</u> Eems (Dutch); Ems (German): STRM, 53 30 N, 7 00 E
Escharen: POPL, 54 44 N, 5 46 E	51 44 N, 5 46 E
Gellikum: POPL, 51 52 N, 5 09 E	Gellicum
Gennepe: POPL, 51 42 N, 6 01 E	51 42 N, 5 58 E
Haarlemmermeer: PLDR, 52 18 N, 4 45 E	COMM, 52 18 N, 4 40 E
Harderwijk: POPL, 52 21 N, 5 39 E	52 21 N, 5 37 E

Hei: POPL, 51 54 N, 4 26 E	Hey
Hoogeveensche Vaart: CNAL, 52 42 N, 6 12 E	Hoogeveensche Vaart (Netherlands); Hoogeveenkanal (Germany)
Kempenland: REGN, 51 25 N, 5 10 E	51 10 N, 5 20 E
Kleindochteren: POPL, 52 10 N, 6 24 E	Klein Dochteren: 52 09 N, 6 24 E
Kolijnsplaat: POPL, 51 36 N, 3 51 E	Colijnsplaat
Leverooi: POPL, 51 15 N, 5 51 E	Leveroij
Maas en Waal: REGN, 51 50 N, 5 35 E	<u>Maas en Waal</u> , Land van
Maastricht naar Luik, Kanaal van (Dutch); Canal de Liège à Maastricht (French): CNAL, 50 39 N, 5 37 E	Luik-Maastricht, Kanaal (Netherlands); Canal Liège-Maastricht (Belgium): CNLN (navigation canal), 50 58 N, 5 42 E
Mark: STRM, 51 39 N, 4 39 E	51 36 N, 4 31 E
Merwedekanaal: CNAL, 51 52 N, 5 02 E	51 50 N, 4 58 E
Netherlands (conventional); Nederland (Dutch): KGDM, 52 30 N, 5 45 E	<u>Netherlands</u> , Kingdom of the (conventional); Nederland (Dutch short form); Koninkrijk der Nederlanden (Dutch long form)
Nieuwer Amstel: COMM, 52 20 N, 4 50 E	Nieuwer-Amstel
Oud Schoonebeek: POPL, 52 37 N, 6 48 E	52 39 N, 6 54 E
Papenhoven: POPL, 57 02 N, 5 47 E	51 03 N, 5 46 E
Pezens: POPL, 53 24 N, 6 07 E.	Paesens: 53 24 N, 6 05 E
Philippine: POPL, 51 17 N, 5 46 E	51 17 N, 3 46 E

Plak: POPL, 51 47 N, 6 01 E	51 46 N, 5 59 E
Rammelbeek: STRM, 52 26 N, 7 01 E	Rammelbeek (Dutch); Rammelbach (German); 52 26 N, 6 59 E
No entry	<u>Rhine</u> River (conventional); Rijn (Dutch); Rhein (German); Rhin (French): STRM, 51 52 N, 6 02 E
Rienderen: POPL, 52 06 N, 6 10 E	Rhienderen
Rozendaalsche Vliet: CNAL, 51 31 N, 4 27 E	Roosendaalsche Vliet: 51 34 N, 4 27 E
Schoonebekerdiep: STRM, 52 39 N, 6 52 E	Schoonebekerdiep (Dutch); Grenzaa (German); 52 39 N, 6 45 E
Stavoren: POPL, 52 53 N, 5 23 E	Staveren
Steenbergsche Vliet: CNAL, 51 35 N, 4 28 E	51 35 N, 4 26 E
Valkenberg: POPL, 50 52 N, 5 50 E	Valkenburg
Veersche Gat: CHAN, 51 35 N, 3 39 E	Veersche Meer: LAKE
Vucht: POPL, 51 39 N, 5 18 E	Vught
Waddenzee: WBDY, 53 10 N, 5 10 E	SD (sound)
Walcheren: ISL, 51 30 N, 3 35 E	ISLP (land-tied island)
Zevenhuizen: POPL, 53 06 N, 4 03 E	53 05 N, 4 56 E
Zuidbeveland: AREA, 51 29 N, 3 50 E	ISLP (land-tied island)
Zuidoostpolder: PLDR, 52 25 N, 5 30 E	Flevoland
Zuidwestpolder: PLDR, 52 30 N, 5 20 E	Markerwaard



BOARD ON GEOGRAPHIC NAMES

NORWAY (1964): GAZETTEER SUPPLEMENT, JUNE 1971

<u>GAZETTEER ENTRY</u>	<u>CHANGE TO</u>
Bjerkreim: PPL, 59 36 N, 6 08 E	58 36 N, 6 07 E
Blyfjorden: BAY, 69 08 N, 16 25 E	69 08 N, 16 55 E
Fåberg: RSTN, 61 10 N, 10 24 E	PPL
Halvardsøy: ISL, 69 09 N, 17 54 E	69 09 N, 16 54 E
Helløya: ISL, 69 02 N, 19 33 E	69 02 N, 16 33 E
Kaperfjellet: MT, 69 17 N, 16 18 E	69 17 N, 17 18 E
Lofoten (Norwegian); Lofoten Islands (conventional): ISLS, 68 30 N, 15 00 E	Lofoten
Nordkapp (Norwegian); North Cape (conventional): CAPE, 71 11 N, 25 48 E	Nordkapp
Vaggatem (Norway); Ozero Vouvatus Yarvi (U.S.S.R.): LK, 69 16 N, 29 16 E	Vaggatem (Norway); Ozero Vouvatus"yarvi (U.S.S.R.)

SVALBARD

<u>GAZETTEER ENTRY</u>	<u>CHANGE TO</u>
Barentsøya (Norwegian); Barents Island (conventional): ISL, 78 27 N, 21 15 E	Barentsøya
Bjørnøya (Norwegian); Bear Island (conventional): ISL, 74 25 N, 19 00 E	Bjørnøya
Edgeøya (Norwegian); Edge Island Edge Island (conventional): ISL, 77 45 N, 22 30 E	Edgeøya
Hinlopenstretet (Norwegian); Hinlopen Strait (conventional): STRT, 79 15 N, 21 00 E	Hinlopenstretet
Hopen (Norwegian); Hope Island (conventional): ISL, 76 35 N, 25 10 E	Hopen
Nordautlandet (Norwegian); North East Land (conventional): ISL, 79 48 N, 22 24 E	Nordautlandet
Prins Karls Forland (Norwegian); Prince Charles Foreland (conventional): ISL, 78 32 N, 11 10 E	Prins Karls Forland
Spitsbergen: ISLS, 78 00 N, 19 00 E	Delete
Vestspitsbergen (Norwegian); West Spitsbergen (conventional): ISL, 78 45 N, 16 00 E	Spitsbergen

## BOARD ON GEOGRAPHIC NAMES

POLAND (1955): GAZETTEER SUPPLEMENT, JUNE 1971

<u>GAZETTEER ENTRY</u>	<u>CHANGE TO</u>
Bahnau (Polish); Banau (Russian): STRM, 54 28 N, 19 53 E	Banówka (Polish); Mamonovka (Russian)
Białowieska, Puszcza (Polish); Byalovezhska Pushcha (Russian): FRST, 52 40 N, 23 50 E	Białowieska, Puszcza (Polish); Belovezhskaya Pushcha (Russian)
Borek Fałeczki: POPL, 50 02 N, 19 56 E	Borek Fałeczki
Brzozowice: POPL, 50 22 N, 18 58 E	Brzozowice-Kamień
Bucowski, Kanał (Polish); Kanal Butsovski (Russian): CNAL, 49 57 N, 22 56 E	Bucowski, Kanał (Poland); Kanal Butsovskiy (U.S.S.R.)
Czarna Hańcza (Polish); Charna Khanga (Russian): STRM, 53 54 N, 23 47 E	Czarna Hańcza (Polish); Chérnaya Gan'cha (Russian)
Czarna Orawa (Polish); Čierna Orava (Czechoslovak): STRM, 49 20 N, 19 34 E	Czarna Orawa: 49 27 N, 19 40 E
Czechowice: POPL, 49 53 N, 19 01 E	Czechowice-Dziedzice
Dąbrówka Lgócka: POPL, 19 17 N, 51 09 E	51 09 N, 19 17 E
<u>Danzig, Free City of:</u> TERR, 54 20 N, 18 40 E	Delete
Dukla Pass (conventional); Przełęcz Dukielska (Poland); Dukelsky Průsmyk (Czechoslovakia): PASS, 49 25 N, 21 42 E	Dukla Pass (conventional); Przełęcz Dukielska (Poland); Dukelský Průsmyk (Czechoslovakia)
Dwor Leźnica Wielka: POPL, 52 00 N, 19 09 E	Leźnica Wielka
Dwory: POPL, 52 00 N, 19 17 E	50 02 N, 19 17 E

Frisches Haff: LAGN, 54 20 N, 19 30 E	Frisches Haff (conventional); Zalew Wiślany (Poland); Vislinskiy Zaliv (U.S.S.R.)
Furkaska (Polish); Velký Furkaška (Czechoslovak): MT, 49 16 N, 19 47 E	Furkaska (Polish); Vel'ká Furkaška (Czechoslovak)
Gdańsk (Polish); Danzig (conventional): POPL, 54 21 N, 18 40 E	Gdańsk
Goryńska Wola: POPL, 51 33 N, 21 15 E	Wola Goryńska
Jaskółowo: POPL, 52 34 N, 52 55 E	52 34 N, 20 55 E
Kasprowy: MT, 49 15 N, 19 59 E	Kasprowy Wierch (Poland); Kasprový Vrch (Czechoslovakia)
Kazimierz: POPL, 51 43 N, 19 13 E	Delete
Koniecki-Wadołowo: POPL, 53 16 N, 22 53 E	Koniecki-Wadołowo
Kuzie: POPL, 50 15 N, 50 54 E	50 15 N, 20 54 E
Kwidzyna: POPL, 53 44 N, 18 55 E	Kwidzyn
Latkowo, Dwór: FARM, 52 50 N, 18 18 E	Latkowo: POPL
Leśna Prawa (Polish); Pravaya Lesna (Russian): STRM, 52 27 N, 23 55 E	Leśna Prawa (Polish); Lesnaya Pravaya (Russian)
Łódź: POPL, 51 45 N, 19 28 E	Łódź
Łódzkie, Województwo Grodzkie: PROV, 51 45 N, 19 30 E	Łódź, Miasto
Lubaczówka (Polish); Lyubachevka (Russian): STRM, 50 07 N, 22 39 E	Lubaczówka (Poland); Lyubachuvka (U.S.S.R.)
Mazurski, Kanał (Polish); Mazurisher Kanal (Russian): CNAL, 54 30 N, 21 12 E	Mazurski, Kanał (Polish); Kanal Mazurskiy (Russian)
Moldavian Carpathians (conventional); Carpații Orientali (Rumanian); Vostochnyye Karpaty (Russian); Vychodní Karpaty (Czechoslovakia): MTS, 47 00 N, 25 30 E	Delete

Nakł $\bar{y}$ o: POPL, 53 09 N, 17 36 E	Nakł $\bar{y}$ o nad Notecią
Niewiatrowice: POPL, 20 23 N, 50 20 E	50 23 N, 20 20 E
Nowa Huta: POPL, 50 05 N, 20 04 E	SECP
Nowy Bytom: DIST, 50 17 N, 18 53 E	Delete
Nowy Bytom: POPL, 50 17 N, 18 53 E	SECP
Obory: POPL, 53 21 N, 53 38 E	53 21 N, 18 38 E
<u>Oder</u> River (conventional); Oder (German); Odra (Czechoslovak): STRM, 53 32 N, 14 38 E	<u>Oder</u> River (conventional); Oder (German); Odra (Czechoslovak and Polish)
Olechów Duży: POPL, 51 45 N, 19 34 E	SECP
Olechów Mały: POPL, 51 44 N, 19 33 E	SECP
Opole: POPL, 51 09 N, 21 58 E	Opole Lubelskie
Ożarów: POPL, 52 13 N, 20 49 E	Ożarów-Franciszków
Piotrków: POPL, 51 24 N, 19 41 E	Piotrków Trybunalski
Poland (conventional); Polska (Polish): REP, 52 00 N, 20 00 E	Poland (conventional short form); Polish Peoples Republic (conventional long form); <u>Polska Rzeczpospolita Ludowa</u> (Polish): independent political entity (republic)
Pommersche Bucht: BAY, 54 00 N, 14 15 E	Pomeranian Bay
Rembertów: POPL, 52 15 N, 21 10 E	SECP
Ruciane: POPL, 53 39 N, 21 36 E	Ruciane-Nida
Ruda: POPL, 50 19 N, 18 51 E	Ruda Śląska
Sępólno: POPL, 53 27 N, 17 32 E	Sępólno Krajeńskie
Stalinogród: POPL, 50 16 N, 19 01 E	Katowice

Stalinogrodzkie, Województwo (long form); Stalinogród (short form): PROV, 50 45 N, 19 00 E	Katowickie, Województwo (long form); Katowice (short form)
Stara Iwiczna: POPL, 52 05 N, 21 01 E	Iwiczna
Starogard: POPL, 53 58 N, 18 33 E	Starogard Gdański
Szelmentka: STRM, 54 22 N, 23 06 E	Szelmentka (Poland); Selmenta (Lithuania)
Szopienice: POPL, 50 16 N, 19 07 E	SECP
Wareżanka (Poland); Varezhanka (U.S.S.R.): STRM, 50 38 N, 24 10 E	Wareżanka (Poland); Varenzhanka (U.S.S.R.)
Warmia (Polish); Ermeland (conventional): REGN, 53 47 N, 20 29 E	Warmia
Warszawskie, Województwo Grodzkie: PROV, 52 15 N, 21 00 E	Warszawa, Miasto Stołeczne
Węgorapa (Polish); Angerapp (Russian): STRM, 54 38 N, 21 50 E	Węgorapa (Polish); Angrapa (Russian); 54 39 N, 21 48 E
Wełnin: POPL, 50 21 N, 50 54 E	50 21 N, 20 54 E
Wierzbnik: POPL, 51 03 N, 21 05 E	SECP
Wiśłana, Mierzeja (Polish); Kosa Frishe-Nerung (Russian): SPIT, 54 30 N, 19 35 E	Wiśłana, Mierzeja (Poland); Baltiyskaya Kosa (U.S.S.R.): 54 25 N, 19 34 E
Wychy: POPL, 52 12 N, 20 55 E	SECP
Żerniki Górne: POPL, 50 28 N, 50 48 E	50 28 N, 20 48 E

BOARD ON GEOGRAPHIC NAMES

POLAND SUPPLEMENT (1958): GAZETTEER SUPPLEMENT, JUNE 1971

Brodowski Ostrów: ISL,  
53 27 N, 14 35 E

Gryfia, Wyspa

Mały Przekop: CNAL,  
53 27 N, 14 35 E

Grabowski, Kanał

Neisse River (conventional):  
Nysa Żużycka (Polish);  
Neisse (German); Lužická  
Nisa (Czechoslovak): STRM,  
52 04 N, 14 46 E

Neisse River (conventional);  
Nysa Żużycka (Polish);  
Neisse (German); Lužická Nisa  
(Czechoslovak)

Pomorska, Zatoka (Polish);  
Pommersche Bucht (German):  
BAY, 54 00 N, 14 15 E

Pomeranian Bay

Sarbiewo: PPL, 52 55 N,  
15 17 E

52 50 N, 15 32 E

Sobótka: MT, 50 51 N, 16 43 E

Ślęza

Szczeciński, Zalew (Polish);  
Stettiner Haff (German): LAGN,  
53 46 N, 14 14 E

Szczeciński, Zalew (Polish);  
Oder-Haff (German)

## BOARD ON GEOGRAPHIC NAMES

PORTUGAL (1961): GAZETTEER SUPPLEMENT, JUNE 1971

<u>GAZETTEER ENTRY</u>	<u>CHANGE TO</u>
Afurada de Cima: PPL, 49 08 N, 8 39 W	Delete
Bolavo: PPL, 39 48 N, 9 23 W	38 48 N, 9 23 W
Cadiz, Gulf of (conventional); Golfo de Cádiz (Portuguese and Spanish): GULF, 36 50 N, 7 10 W	Cádiz, Golfo de
Canedo: PPL, 40 47 N, 8 47 W	40 47 N, 8 37 W
Capelas: PPL, 40 13 N, 9 18 W	39 13 N, 9 18 W
Carvalhal: PPL, 40 10 N, 9 47 W	40 10 N, 8 47 W
Celorico: PPL, 40 40 N, 7 23 W	RSTN
<u>Chão de Maçãs, Estação de:</u> RSTN, 39 39 N, 8 30 W	<u>Fátima, Estação de</u>
Coura: PPL, 40 48 N, 8 54 W	40 48 N, 7 54 W
Covão do Sabugueiro: PPL, 39 31 N, 9 47 W	39 31 N, 8 47 W
Juremelo: PPL, 38 07 N, 9 14 W	38 57 N, 9 14 W
Louriceira de Baixo: PPL, 39 59 N, 9 07 W	38 59 N, 9 07 W
No entry	Ibérica, Meseta (Portugal); Sistema Central (Spain): MCS (mountain system), 40 30 N, 5 00 W, 34800
Outeiro de Pisões: PPL, 34 39 N, 8 57 W	39 39 N, 8 57 W
Portugal, Republic of (conventional); Portugal (Portuguese short form); República Portuguesa (Portuguese long form): PCLI, 39 30 N, 8 00 W	Portugal (short form); Portuguese Republic (conventional long form); República Portuguesa (Portuguese long form)



Roda Cimeira: PPL, 47 04 N, 40 04 N, 8 06 W  
8 06 W

São Geraldo: PPL, 40 22 N, 40 22 N, 7 57 W  
8 57 W

São Vicente, Cabo de (Portuguese); São Vicente, Cabo de  
Cape Saint Vincent (conventional):  
CAPE, 37 01 N, 9 00 W

Terrafeita: PPL, 31 39 N, 41 39 N, 8 09 W  
8 09 W

CAPE VERDE ISLANDS

GAZETTEER ENTRY

Cabo Verde, Província de  
(Portuguese); Province of  
Cape Verde (conventional):  
ADMD, 16 00 N, 24 00 W

CHANGE TO

Cape Verde, Province of  
(conventional); Província de  
Cabo Verde (Portuguese):  
(dependent political entity --  
overseas province)

## BOARD ON GEOGRAPHIC NAMES

ROMANIA (1960): GAZETTEER SUPPLEMENT, JUNE 1971

<u>GAZETTEER ENTRY</u>	<u>CHANGE TO</u>
<u>Adamclisi</u> , Raionul: ADMD, 44 05 N, 27 48 E	Delete
<u>Adjud</u> , Raionul: ADMD, 46 10 N, 27 06 E	Delete
<u>Agnita</u> , Raionul: ADMD, 45 57 N, 24 38 E	Delete
<u>Aiud</u> , Raionul: ADMD, 46 21 N, 23 43 E	Delete
<u>Alba</u> , Raionul: ADMD, 46 08 N, 23 30 E	Delete
<u>Aleşd</u> , Raionul: ADMD, 46 58 N, 22 33 E	Delete
<u>Alexandria</u> , Raionul: ADMD, 43 57 N, 25 20 E	Delete
Alexandru Odobescu: PPL, 44 16 N, 27 15 E	44 16 N, 27 05 E
<u>Amaradia</u> , Raionul: ADMD, 44 37 N, 23 44 E	Delete
<u>Arad</u> , Raionul: ADMD, 46 11 N, 21 25 E	Delete
Ardealu: PPL, 44 58 N, 28 19 E, 37612	37617
Babalecul, Balta: LK, 45 02 N, 28 00 E, 37612	37617
<u>Băbeni-Bistrița</u> , Raionul: ADMD, 44 56 N, 24 18 E	Delete
<u>Bacău</u> , Raionul: ADMD, 46 36 N, 27 01 E	Delete

<u>Bacău</u> , Regiunea: ADMD, 46 40 N, 26 40 E	<u>Bacău</u> , Județul: ADMD, 46 25 N, 26 50 E
	<u>Neamț</u> , Județul: ADMD, 47 00 N, 26 10 E
<u>Baia de Aramă</u> , Raionul: ADMD, 44 59 N, 22 50 E	Delete
<u>Baia Mare</u> , Regiunea: ADMD, 47 40 N, 23 35 E	<u>Maramureș</u> , Județul: ADMD, 47 40 N, 24 00 E
	<u>Satu Mare</u> , Județul: ADMD, 47 45 N, 23 00 E
<u>Băilești</u> , Raionul: ADMD, 44 01 N, 23 28 E	Delete
<u>Balabancea</u> : PPL, 45 04 N, 28 25 E, 37612	37617
<u>Bals</u> , Raionul: ADMD, 44 24 N, 24 06 E	Delete
<u>Beceni</u> , Raionul: ADMD, 45 27 N, 26 45 E	Delete
<u>Beclean</u> , Raionul: ADMD, 47 08 N, 24 15 E	Delete
<u>Beius</u> , Raionul: ADMD, 46 43 N, 22 22 E	Delete
<u>Berești</u> , Raionul: ADMD, 46 03 N, 27 53 E	Delete
<u>Beșenova Veche</u> : PPL, 46 03 N, 20 29 E	Dudeștii Vechi
<u>Bîrlad</u> , Raionul: ADMD, 46 18 N, 27 45 E	Delete
<u>Bistrița</u> , Raionul: ADMD, 47 05 N, 24 35 E	Delete
<u>Blasova</u> : PPL, 45 08 N, 28 10 E, 37612	37617
<u>Botoșani</u> , Raionul: ADMD, 47 40 N, 26 43 E	Delete
<u>Bou</u> : PPL, 44 57 N, 28 07 E, 37612	37617

<u>Bozovici</u> , Raionul: ADMD, 44 55 N, 22 06 E	Delete
<u>Brad</u> , Raionul: ADMD, 46 09 N, 22 50 E	Delete
<u>Brăila</u> , Raionul: ADMD, 45 13 N, 27 48 E	Delete
<u>Brănești</u> , Raionul: ADMD, 44 26 N, 26 30 E	Delete
<u>București</u> , Regiunea: ADMD, 44 20 N, 26 10 E	<u>Ialomița</u> , Județul: ADMD, 44 25 N, 27 25 E
	<u>Ilfov</u> , Județul: ADMD, 44 20 N, 26 15 E
	<u>Teleorman</u> , Județul: ADMD, 44 05 N, 25 10 E
<u>Buhuși</u> , Raionul: ADMD, 46 42 N, 26 37 E	Delete
<u>Bujor</u> , Raionul: ADMD, 45 50 N, 27 56 E	Delete
<u>Buzău</u> , Raionul: ADMD, 45 09 N, 26 50 E	Delete
<u>Calafat</u> , Raionul: ADMD, 43 55 N, 23 06 E	Delete
<u>Călărași</u> , Raionul: ADMD, 44 18 N, 27 18 E	Delete
<u>Călmățui</u> , Raionul: ADMD, 44 55 N, 27 40 E	Delete
Canat-Calfa: PPL, 44 56 N, 28 18 E, 37612	37617
<u>Caracal</u> , Raionul: ADMD, 44 06 N, 24 20 E	Delete
<u>Caransebeș</u> , Raionul: ADMD, 45 23 N, 22 23 E	Delete
Carcaliu: PPL, 45 11 N, 28 09 E, 37612	37617
Carcaliu, Balta: LK, 45 13 N, 28 09 E, 37612	37617

<u>Carcaliu</u> , Comuna: ADMD, 45 11 N, 28 09 E, 37612	37617
<u>Carcaliul</u> , Ostrovul: ISL, 45 12 N, 28 06 E, 37612	37617
<u>Carcaliului</u> , Dealul: HLL, 45 12 N, 28 11 E, 37612	37617
<u>Carei</u> , Raionul: ADMD, 47 41 N, 22 31 E	Delete
<u>Cehu Silvaniei</u> , Raionul: ADMD, 47 27 N, 23 12 E	Delete
<u>Cerna</u> : PFL, 45 05 N, 28 19 E, 37612	37617
<u>Cerna</u> : STM, 45 02 N, 28 13 E, 37612	37617
<u>Cerna</u> , Comuna: ADMD, 45 05 N, 28 19 E, 37612	37617
<u>Cetățuia</u> : PPL, 45 17 N, 28 16 E, 37612	37617
<u>Ciacova</u> , Raionul: ADMD, 45 26 N, 21 10 E	Delete
<u>Cîmpeni</u> , Raionul: ADMD, 46 23 N, 23 10 E	Delete
<u>Cîmpina</u> , Raionul: ADMD, 45 12 N, 25 48 E	Delete
<u>Cîmpulung</u> , Raionul: ADMD, 47 36 N, 25 30 E	Delete
<u>Cîrjelari</u> : PPL, 44 57 N, 28 20 E, 37612	37617
<u>Cîrjelari</u> , Comuna: ADMD, 44 57 N, 28 20 E, 37612	37617
<u>Cislău</u> , Raionul: ADMD, 45 30 N, 26 22 E	Delete
<u>Ciuc</u> , Raionul: ADMD, 46 22 N, 25 54 E	Delete

<u>Cluj</u> , Raionul: ADMD, 46 49 N, 23 35 E	Delete
<u>Cluj</u> , Regiunea: ADMD, 46 50 N, 24 00 E	<u>Bistrița-Năsăud</u> , Județul: ADMD, 47 10 N, 24 35 E
	<u>Cluj</u> , Județul: ADMD, 46 45 N, 23 35 E
	<u>Sălaj</u> , Județul: ADMD, 47 10 N, 23 15 E
<u>Codlea</u> , Raionul: ADMD, 45 38 N, 25 35 E	Delete
Coimpunar: PPL, 44 56 N, 28 15 E, 37612	37617
<u>Constanța</u> , Regiunea: ADMD, 44 30 N, 28 30 E	<u>Constanța</u> , Județul: ADMD, 44 15 N, 28 20 E
	<u>Tulcea</u> , Județul: ADMD, 45 10 N, 28 50 E
<u>Corabia</u> , Raionul: ADMD, 43 49 N, 24 27 E	Delete
<u>Costești</u> , Raionul: ADMD, 44 36 N, 24 57 E	Delete
<u>Craiova</u> , Raionul: ADMD, 44 18 N, 23 48 E	Delete
<u>Craiova</u> , Regiunea: ADMD, 44 30 N, 23 30 E	<u>Dolj</u> , Județul: ADMD, 44 10 N, 23 35 E
	<u>Gorj</u> , Județul: ADMD, 45 55 N, 23 25 E
	<u>Mehedinți</u> , Județul: ADMD, 44 40 N, 22 50 E
Crapina, Balta: LK, 45 21 N, 28 16 E, 37612	37617
<u>Cricov</u> , Raionul: ADMD, 44 55 N, 26 19 E	Delete
<u>Criș</u> , Raionul: ADMD, 46 31 N, 21 33 E	Delete
<u>Cristuru Secuiesc</u> , Raionul: ADMD, 46 21 N, 25 05 E	Delete

<u>Cujmir</u> , Raionul: ADMD, 44 13 N, 22 56 E	Delete
<u>Curtea de Argeș</u> , Raionul: ADMD, 45 19 N, 24 45 E	Delete
<u>Darabani</u> , Raionul: ADMD, 43 07 N, 26 39 E	Delete
<u>Dej</u> , Raionul: ADMD, 47 13 N, 23 48 E	Delete
<u>Domnești</u> , Raionul: ADMD, 44 24 N, 25 50 E	Delete
<u>Dorobanțu</u> : PPL, 44 57 N, 28 16 E, 37612	37617
<u>Dorobanțu</u> , Comuna: ADMD, 44 57 N, 28 16 E, 37612	37617
<u>Dorchoi</u> , Raionul: ADMD, 47 58 N, 26 28 E	Delete
<u>Douăzeci și Trei August</u> , Raionul: ADMD, 44 27 N, 26 10 E	Delete
<u>Drăgănești-Olt</u> , Raionul: ADMD, 44 09 N, 24 42 E	Delete
<u>Drăgănești-Vlasca</u> , Raionul: ADMD, 44 06 N, 25 42 E	Delete
<u>Drăgașani</u> , Raionul: ADMD, 44 40 N, 24 18 E	Delete
<u>Dunărea Veche</u> : STMA, 45 17 N, 28 02 E, 37612	37617
<u>Eforia</u> : PFLX, 44 06 N, 28 38 E	Eforie: 44 04 N, 28 38 E
<u>Făgăraș</u> , Raionul: ADMD, 45 48 N, 24 58 E	Delete
<u>Făget</u> , Raionul: ADMD, 45 48 N, 22 16 E	Delete
<u>Fălticeni</u> , Raionul: ADMD, 47 25 N, 26 18 E	Delete



<u>Fetești</u> , Raionul: ADMD, 44 29 N, 27 47 E	Delete
<u>Filiași</u> , Raionul: ADMD, 44 36 N, 23 31 E	Delete
<u>Filimon Sîrbu</u> , Raionul: ADMD, 45 05 N, 27 20 E	Delete
<u>Focșani</u> , Raionul: ADMD, 45 40 N, 27 12 E	Delete
<u>Frecăței</u> : PPL, 44 54 N, 28 07 E, 37612	37617
<u>Găești</u> , Raionul: ADMD, 44 40 N, 25 22 E	Delete
<u>Galați</u> , Raionul: ADMD, 45 33 N, 27 56 E	Delete
<u>Galați</u> , Regiunea: ADMD, 45 30 N, 27 35 E	<u>Brăila</u> , Județul: ADMD, 45 05 N, 27 40 E <u>Galați</u> , Județul: ADMD, 45 45 N, 27 45 E <u>Vrancea</u> , Județul: ADMD, 45 45 N, 26 55 E
<u>Garvăn</u> : PPL, 45 21 N, 28 10 E, 37612	37617
<u>Gătaia</u> , Raionul: ADMD, 45 25 N, 21 31 E	Delete
<u>Geaferca-Rusă</u> : PPL, 45 08 N, 28 24 E, 37612	37617
<u>General Dragalina</u> : PPL, 44 59 N, 28 22 E, 37612	37617
<u>General Praporgescu</u> : PPL, 45 01 N, 28 22 E, 37612	37617
<u>Gheorghe Gheorghiu-Dej</u> , Raionul: ADMD, 44 27 N, 26 02 E	Delete
<u>Gheorgheni</u> : PPL, 46 43 N, 25 37 E	Gheorghieni
<u>Gheorghieni</u> , Raionul: ADMD, 46 43 N, 25 36 E	Delete

<u>Gherla</u> , Raionul: ADMD, 46 58 N, 23 54 E	Delete
Ghiun Ghiurmez, Dealul: HILLS, 44 58 N, 28 15 E, 37612	37617
<u>Gilort</u> , Raionul: ADMD, 44 54 N, 23 38 E	Delete
<u>Giurgiu</u> , Raionul: ADMD, 43 58 N, 25 58 E	Delete
Greci: PPL, 45 11 N, 28 14 E, 37612	37617
<u>Greci</u> , Comuna: ADMD, 45 11 N, 28 14 E 37612	37617
Greci, Dealul: HLL, 45 13 N, 28 16 E, 37612	37617
Grecilor, Dealul: HLL, 45 12 N, 28 13 E 37612	37617
Grecilor, Valea: VAL, 45 13 N, 28 13 E, 37612	37617
<u>Grivița Roșie</u> , Raionul: ADMD, 44 29 N, 26 02 E	Delete
Gura Armanului: PPL, 45 09 N, 28 12 E, 37612	37617
<u>Gurahonț</u> , Raionul: ADMD, 46 20 N, 22 24 E	Delete
<u>Gura Humorului</u> , Raionul: ADMD, 47 33 N, 25 56 E	Delete
<u>Gura Jiului</u> , Raionul: ADMD, 43 53 N, 23 56 E	Delete
<u>Hățeg</u> , Raionul: ADMD, 45 30 N, 23 00 E	Delete
<u>Hîrlău</u> , Raionul: ADMD, 47 26 N, 27 00 E	Delete
<u>Hîrșova</u> , Raionul: ADMD, 44 42 N, 28 14 E	Delete

<u>Horezu</u> , Raionul: ADMD, 45 09 N, 24 01 E	Delete
Horia: PPL, 45 01 N, 28 27 E, 37612	37617
<u>Horia</u> , Comuna: ADMD, 45 01 N, 28 27 E, 37612	37617
<u>Huedin</u> , Raionul: ADMD, 46 50 N, 23 00 E	Delete
<u>Hunedoara</u> , Raionul: ADMD, 45 45 N, 22 52 E	Delete
<u>Hunedoara</u> , Regiunea: ADMD, 45 45 N, 23 15 E	<u>Alba</u> , Județul: ADMD, 46 10 N, 23 35E <u>Hunedoara</u> , Județul: ADMD, 45 45 N, 23 00 E
<u>Huși</u> , Raionul: ADMD, 46 42 N, 28 03 E	Delete
Iacob Deal: PPL, 45 06 N, 28 13 E, 37612	37617
Iad: PPL, 47 11 N, 24 34 E	Livezile
<u>Iași</u> , Raionul: ADMD, 47 07 N, 27 39 E	Delete
<u>Iași</u> , Regiunea: ADMD, 46 55 N, 27 35 E	<u>Iași</u> , Județul: ADMD, 47 15 N, 27 15 E <u>Vaslui</u> , Județul: ADMD, 46 30 N, 27 45 E
Iglița: PPLX, 45 08 N, 28 11 E, 37612	37617
Iglița, Balta: LK, 45 10 N, 28 10 E, 37612	37617
<u>Ilia</u> , Raionul: ADMD, 45 56 N, 22 44 E	Delete
<u>Ineu</u> , Raionul: ADMD, 46 27 N, 21 53 E	Delete
<u>Istria</u> , Raionul: ADMD, 44 45 N, 28 43 E	Delete
<u>Jibou</u> , Raionul: ADMD, 47 13 N, 23 23 E	Delete

Jijila: PPL, 45 18 N, 28 09 E, 37612	37617
<u>Jijila</u> , Comuna: ADMD, 45 18 N, 28 09 E, 37612	37617
Jijilei, Balta: LK, 45 20 N, 28 09 E, 37612	37617
Jijilei, Valea: VAL, 45 17 N, 28 12 E, 37612	37617
<u>Jimbolia</u> , Raionul: ADMD, 45 48 N, 20 52 E	Delete
Jiu Paroseni: PPLX, 45 22 N, 23 15 E,	Jiu Paroseni
<u>Lăpuș</u> , Raionul: ADMD, 47 32 N, 23 58 E	Delete
<u>Lehliu</u> , Raionul: ADMD, 44 27 N, 26 54 E	Delete
<u>Lenin</u> , Raionul: ADMD, 44 24 N, 26 03 E	Delete
<u>Liești</u> , Raionul: ADMD, 45 33 N, 27 30 E	Delete
<u>Lipova</u> , Raionul: ADMD, 46 05 N, 21 58 E	Delete
<u>Luduș</u> , Raionul: ADMD, 46 29 N, 24 12 E	Delete
<u>Lugoj</u> , Raionul: ADMD, 45 43 N, 21 50 E	Delete
<u>Lunca Vașcăului</u> , Raionul: ADMD, 46 30 N, 22 37 E	Delete
Luncavița: PPL, 45 17 N, 28 16 E, 37612	37617
<u>Luncavița</u> , Comuna: ADMD, 45 17 N, 28 16 E, 37612	37617
Măcin: PPL, 45 15 N, 28 09 E, 37612	37617

<u>Măcin</u> , Raionul: ADMD, 45 07 N, 28 12 E	Delete
Maghiară, Regiunea Autonomă: ADMD, 46 30 N, 25 30 E	<u>Harghita</u> , Județul: ADMD, 46 35 N, 25 25 E
	<u>Mureș</u> , Județul: ADMD, 46 40 N, 24 35 E
<u>Marghita</u> , Raionul: ADMD, 47 18 N, 22 24 E	Delete
<u>Medgidia</u> , Raionul: ADMD, 44 19 N, 28 20 E	Delete
<u>Mediaș</u> , Raionul: ADMD, 46 06 N, 24 17 E	Delete
Mircea Vodă: PPL, 45 03 N, 28 23 E, 37612	37617
<u>Mircea Vodă</u> , Comuna: ADMD, 45 03 N, 28 23 E, 37612	37617
<u>Mizil</u> , Raionul: ADMD, 45 00 N, 26 35 E	Delete
<u>Moinesti</u> , Raionul: ADMD, 46 30 N, 26 21 E	Delete
<u>Moldova Nouă</u> , Raionul: ADMD, 44 44 N, 21 48 E	Delete
Muntele Victoria: PPLX, 45 06 N, 28 11 E, 37612	37617
<u>Murgeni</u> , Raionul: ADMD, 46 15 N, 28 01 E	Delete
<u>Muscel</u> , Raionul: ADMD, 45 19 N, 25 06 E	Delete
<u>Nășăud</u> , Raionul: ADMD, 47 24 N, 24 36 E	Delete
<u>Negrești</u> , Raionul: ADMD, 46 53 N, 27 24 E	Delete
<u>Negru Vodă</u> , Raionul: ADMD, 45 55 N, 28 24 E	Delete

<u>Nicolae Bălcescu</u> , Raionul: ADMD, 44 23 N, 26 07 E	Delete
Nifon: PPL, 45 09 N, 28 22 E, 37612	37617
<u>Novaci</u> , Raionul: ADMD, 45 14 N, 23 41 E	Delete
<u>Oaş</u> , Raionul: ADMD, 47 55 N, 23 21 E	Delete
Odorhei: PPL, 46 18 N, 25 18 E	Odorheiul Secuiesc
<u>Odorhei</u> , Raionul: ADMD, 46 20 N, 25 26 E	Delete
<u>Olteni</u> , Raionul: ADMD, 44 15 N, 25 15 E	Delete
<u>Oltenița</u> , Raionul: ADMD, 44 10 N, 26 38 E	Delete
<u>Oltețu</u> , Raionul: ADMD, 44 43 N, 23 58 E	Delete
Onești: PPL, 46 15 N, 26 45 E	Gheorghe Gheorghiu-Dej
<u>Oradea</u> , Raionul: ADMD, 47 05 N, 22 00 E	Delete
<u>Oradea</u> , Regiunea: ADMD, 46 50 N, 22 10 E	<u>Arad</u> , Județul: ADMD, 46 20 N, 21 45 E <u>Bihor</u> , Județul: ADMD, 47 00 N, 22 20 E
<u>Oraștie</u> , Raionul: ADMD, 45 48 N, 23 18 E	Delete
<u>Orașul București</u> , Regiunea: ADMD, 44 26 N, 26 06 E	<u>București</u> , Municipiul: ADMD, 44 30 N, 26 05 E
<u>Orașul Stalin</u> : PPL, 45 38 N, 25 35 E	Brașov
<u>Oravița</u> , Raionul: ADMD, 45 04 N, 21 42 E	Delete
<u>Orșova</u> , Raionul: ADMD, 44 55 N, 22 24 E	Delete

Ostrov: PPL, 44 56 N, 28 09 E 37612	37617
<u>Ostrov, Comuna: ADMD,</u> 44 56 N, 28 09 E, 37612	37617
Oțelu Roșu: PPL, 45 32 N, 22 22 E	Oțelul Roșu
<u>Panciu, Raionul: ADMD,</u> 45 56 N, 27 04 E	Delete
<u>Pașcani, Raionul: ADMD,</u> 47 15 N, 26 45 E	Delete
Pațiul, Lacul: LK, 45 12 N, 28 01 E, 37612	37617
Peceneaga: PPL, 45 01 N, 28 08 E, 37612	37617
Peceneaga: STM, 45 01 N, 28 10 E, 37612	37617
<u>Peceneaga, Comuna: ADMD,</u> 45 01 N, 28 08 E, 37612	37617
<u>Pecica, Raionul: ADMD,</u> 46 10 N, 21 03 E	Delete
<u>Petroșeni, Raionul: ADMD,</u> 45 22 N, 23 16 E	Delete
Piatra Frecăței: PPLX, 44 55 N, 28 09 E, 37612	37617
<u>Piatra Neamț, Raionul: ADMD,</u> 46 54 N, 26 15 E	Delete
Piatra Roșie: PPLX, 45 05 N, 28 16 E, 37612	37617
Piatra Roșie, Dealul: HLL, 45 05 N, 28 14 E, 37612	37617
Pisica: PPL, 45 24 N, 28 13 E, 37612	37617
<u>Pisica, Comuna: ADMD</u> 45 24 N, 28 13 E, 37612	37617

<u>Pitești</u> , Raionul: ADMD, 44 55 N, 24 52 E	Delete
<u>Pitești</u> , Regiunea: ADMD, 44 50 N, 24 40 E	<u>Argeș</u> , Județul: ADMD, 45 00 N, 24 50 E
	<u>Olt</u> , Județul: ADMD, 44 20 N, 24 30 E
	<u>Vâlcea</u> , Județul: ADMD, 45 05 N, 24 10 E
<u>Plenița</u> , Raionul: ADMD, 44 14 N, 23 19 E	Delete
<u>Ploiești</u> : PPL, 44 57 N, 26 01 E	Ploiești
<u>Ploiești</u> , Raionul: ADMD, 44 51 N, 26 00 E	Delete
<u>Ploiești</u> , Regiunea: ADMD, 45 10 N, 26 15 E	<u>Buzău</u> , Județul: ADMD, 45 25 N, 26 45 E
	<u>Dimbovița</u> , Județul: ADMD, 45 00 N, 25 30 E
	<u>Prahova</u> , Județul: ADMD, 45 10 N, 26 00 E
<u>Pogoanele</u> , Raionul: ADMD, 44 54 N, 26 59 E	Delete
<u>Potcoava</u> , Raionul: ADMD, 44 30 N, 24 42 E	Delete
<u>Pucioasa</u> , Raionul: ADMD, 45 12 N, 25 25 E	Delete
<u>Punctu Piatra Frecăței</u> : PPLX, 44 54 N, 28 07 E, 37612	37617
<u>Răcari</u> , Raionul: ADMD, 44 36 N, 25 50 E	Delete
<u>Rachelu</u> : PPL, 45 17 N, 28 19 E	37617
<u>Rădăuți</u> , Raionul: ADMD, 47 52 N, 25 42 E	Delete
<u>Reghin</u> , Raionul: ADMD, 46 47 N, 24 54 E	Delete
<u>Reșița</u> , Raionul: ADMD, 45 18 N, 21 53 E	Delete



<u>Rîmnicu Sărat</u> , Raionul: ADMD, 45 25 N, 27 07 E	Delete
<u>Rîmnicu Vîlcea</u> , Raionul: ADMD, 45 18 N, 24 18 E	Delete
<u>Roman</u> , Raionul: ADMD, 46 55 N, 26 54 E	Delete
<u>Roşiori de Vede</u> , Raionul: ADMD, 44 11 N, 24 59 E	Delete
Rumania (conventional short form); Rumanian Peoples Republic (conventional long form); Romîna (Rumanian short form); Republica Populara Romîna (Rumanian long form): PCLI, 46 00 N, 25 30 E	<u>Romania</u> , Socialist Republic of (conventional), Republica Socialistă <u>România</u> (Romanian)
<u>Rupea</u> , Raionul: ADMD, 46 03 N 25 14 E	Delete
<u>Săcueni</u> , Raionul: ADMD, 47 26 N, 22 10 E	Delete
<u>Salonta</u> , Raionul: ADMD, 46 48 N, 21 50 E	Delete
Saraz, Pîrăul (Rumania); Száráz Ér (Hungary): STM, 46 19 N, 20 27 E	46 17 N, 20 14 E
Sărmaş: PPL, 46 45 N, 24 10 E	Sărmaşu
<u>Sărmaş</u> , Raionul: ADMD, 46 45 N, 24 15 E	Delete
<u>Satu Mare</u> , Raionul: ADMD, 47 46 N, 22 56 E	Delete
<u>Săveni</u> , Raionul: ADMD, 47 58 N, 26 54 E	Delete
<u>Sebeş</u> , Raionul: ADMD, 45 45 N, 23 42 E	Delete
<u>Segarcea</u> , Raionul: ADMD, 44 05 N, 23 44 E	Delete
Şieu: STM, 47 11 N, 24 13 E	Şieu

<u>Șerban, Lacul</u> : LK, 45 06 N, 28 04 E	37617
<u>Sfîntu Gheorghe</u> , Raionul: ADMD, 45 46 N, 25 48 E 37605	37610
<u>Sibiu</u> , Raionul: ADMD, 43 46 N, 24 12 E	Delete
<u>Sighet</u> : PPL, 37 56 N, 23 53 E	Sighetul Marmăției
<u>Sighet</u> , Raionul: ADMD, 47 50 N, 23 53 E	Delete
<u>Sighișoara</u> , Raionul: ADMD, 46 13 N, 24 48 E	Delete
<u>Șimleu</u> , Raionul: ADMD, 47 14 N, 22 45 E	Delete
<u>Șimleu Silvaniei</u> : PPL, 47 14 N, 22 48 E	Șimleul Silvaniei
<u>Șîngeorgiu de Pădure</u> , Raionul: ADMD, 46 31 N, 25 00 E	Delete
<u>Șînnicolau Mare</u> : PPL, 46 05 N, 20 38 E	Șînnicolaul Mare
<u>Șînnicolau Mare</u> , Raionul: ADMD, 46 03 N, 20 46 E	Delete
<u>Siret</u> , Raionul: ADMD, 47 55 N, 26 10 E	Delete
<u>Slatina</u> , Raionul: ADMD, 44 24 N, 24 27 E	Delete
<u>Slobozia</u> , Raionul: ADMD, 44 37 N, 27 17 E	Delete
<u>Smîrdanu Nou</u> : PPL, 45 17 N, 28 02 E, 37612	37617
<u>Smîrdanu Nou</u> , Comuna: ADMD, 45 17 N, 28 02 E, 37612	37617
<u>Snagov</u> , Raionul: ADMD, 44 38 N, 26 15 E	Delete

<u>Somcuta Mare</u> , Raionul: ADMD, 47 36 N, 23 32 E	Delete
<u>Stalin</u> , Raionul: ADMD, 44 29 N, 26 05 E	Delete
<u>Stalin</u> , Regiunea: ADMD, 45 55 N, 24 55 E	<u>Braşov</u> , Judeţul: ADMD, 45 45 N, 25 20 E
	<u>Covasna</u> , Judeţul: ADMD, 45 55 N, 26 00 E
	<u>Sibiu</u> , Judeţul: ADMD, 45 55 N, 24 15 E
<u>Strehaia</u> , Raionul: ADMD, 44 37 N, 23 12 E	Delete
<u>Suceava</u> , Raionul: ADMD, 47 40 N, 26 17 E	Delete
<u>Suceava</u> , Regiunea: ADMD, 47 40 N, 26 10 E	<u>Botoşani</u> , Judeţul: ADMD, 47 50 E 26 45 E
	<u>Suceava</u> , Judeţul: ADMD, 47 35 N, 25 45 E
<u>Tăşnad</u> , Raionul: ADMD, 47 30 N, 22 42 E	Delete
<u>Tecuci</u> , Raionul: ADMD, 45 53 N, 27 33 E	Delete
<u>Teleajen</u> , Raionul: ADMD, 45 15 N, 26 05 E	Delete
<u>Teleajen-Cheia</u> : PPL, 45 27 N, 26 56 E	Cheia
<u>Timişoara</u> , Raionul: ADMD, 45 38 N, 21 13 E	Delete
<u>Timişoara</u> , Regiunea: ADMD, 45 30 N, 21 45 E	<u>Caraş-Severin</u> , Judeţul: ADMD, 45 05 N, 22 05 E
	<u>Timiş</u> , Judeţul: ADMD, 45 40 N, 21 30 E
<u>Țințari</u> : PPL, 45 46 N, 25 26 E	Dumbrăvița
<u>Țințari</u> , Comuna: ADMD, 45 46 N, 25 26 E	<u>Dumbrăvița</u> , Comuna

<u>Tîrgoviște</u> , Raionul: ADMD, 45 53 N, 25 30 E	Delete
<u>Tîrgu Frumos</u> , Raionul: ADMD, 47 09 N, 27 05 E	Delete
<u>Tîrgu Jiu</u> , Raionul: ADMD, 45 05 N, 23 15 E	Delete
<u>Tîrgu Mureș</u> , Raionul: ADMD, 46 33 N, 24 37 E	Delete
<u>Tîrgu Neamț</u> , Raionul: ADMD, 47 12 N, 26 18 E	Delete
<u>Tîrgu Ocna</u> , Raionul: ADMD, 46 14 N, 26 37 E	Delete
Tîrgu Secuiesc: PPL, 46 00 N, 26 08 E, 37605	Tîrgu Secuiesc: 37610
<u>Tîrgu Secuiesc</u> , Raionul: ADMD, 45 56 N, 26 12 E	Delete
<u>Tîrnăveni</u> , Raionul: ADMD, 46 17 N, 24 15 E	Delete
Titcov: PPL, 45 04 N, 28 08 E, 37612	37617
<u>Titu</u> , Raionul: ADMD, 44 38 N, 25 38 E	Delete
<u>Toplița</u> , Raionul: ADMD, 47 00 N, 25 15 E	Delete
<u>Topoloveni</u> , Raionul: ADMD, 44 49 N, 25 06 E	Delete
<u>Traian</u> , Comuna: ADMD, 45 02 N, 28 15 E, 37612	37617
Transilvania (Rumanian); Transylvania (conventional): RGN, 46 30 N, 25 00 E	Transilvania
<u>Trușești</u> , Raionul: ADMD, 47 45 N, 27 03 E	Delete
<u>Tudor Vladimirescu</u> , Raionul: ADMD, 44 25 N, 26 09 E	Delete

<u>Tulcea</u> , Raionul: ADMD, 45 12 N, 29 10 E	Delete
<u>Turcoaia</u> : PPL, 45 07 N, 28 11 E, 37612	37617
<u>Turcoaia</u> , Comuna: ADMD, 45 07 N, 28 11 E, 37612	37617
<u>Turda</u> , Raionul: ADMD, 46 34 N, 23 39 E	Delete
<u>Turnu Măgurele</u> , Raionul: ADMD, 43 51 N, 24 53 E	Delete
<u>Turnu Severin</u> , Raionul: ADMD, 44 42 N, 22 42 E	Delete
<u>Ulmul, Lacul</u> : LK, 45 03 N, 28 05 E, 37612	37617
<u>Una Mai</u> , Raionul: ADMD, 44 28 N, 26 08 E	Delete
<u>Urziceni</u> , Raionul: ADMD, 44 43 N, 26 47 E	Delete
<u>Văcăreni</u> : PPL, 45 19 N, 28 12 E, 37612	37617
<u>Văcăreni</u> , Comuna: ADMD, 45 19 N, 28 12 E, 37612	37617
<u>Vaslui</u> , Raionul: ADMD, 46 41 N, 27 43 E	Delete
<u>Vatra Dornei</u> , Raionul: ADMD, 47 23 N, 25 15 E	Delete
<u>Vedea</u> , Raionul: ADMD, 44 48 N, 24 36 E	Delete
<u>Videle</u> , Raionul: ADMD, 44 20 N, 25 31 E	Delete
<u>Vidra</u> , Raionul: ADMD, 44 12 N, 26 10 E	Delete
<u>Vînju Mare</u> , Raionul: ADMD, 44 23 N, 22 52 E	Delete

Viseu, Raionul: ADMD, Delete  
47 43 N, 24 30 E

Viseu de Sus: PPL, Viseul de Sus  
47 43 N, 24 26 E

Vlădeni, Raionul: ADMD, Delete  
47 24 N, 27 22 E

Vrancea, Raionul: ADMD, Delete  
45 50 N, 26 42 E

Zalău, Raionul: ADMD, Delete  
47 12 N, 23 04 E

Zeletin, Raionul: ADMD, Delete  
46 19 N, 27 22 E

Zimnicea, Raionul: ADMD, Delete  
43 42 N, 25 26 E

## BOARD ON GEOGRAPHIC NAMES

SPAIN (1961): GAZETTEER SUPPLEMENT, JUNE 1971

<u>GAZETTEER ENTRY</u>	<u>CHANGE TO</u>
Alarcón Pantano de: RSV, 39 36 N, 2 10 W	Alarcón, Embalse de: 39 36 N, 2 13 W
Albi, Portillo de: PASS, 42 49 N, 0 53 E	Albi, Portillo de (Spain); Passage du Pourtilon d'Albe (France)
Alcudia: PPL, 39 52 N, 3 07 W	39 52 N, 3 07 E
Alcudia, Bahía de: BAY, 39 48 N, 3 13 W	39 48 N, 3 13 E
Anglés: PPL, 41 57 N, 2 39 W	41 57 N, 2 39 E
Anielar, Puerto de: PASS, 42 56 N, 0 44 W	Anielar, Puerto de (Spain); Col d'Anaye (France)
Artigas, Puig (Spain); Tosa du Pas dels Lladres (France): PK, 42 22 N, 2 06 E	Artigas, Puig (Spain); La Tosa (France)
Ausell, Punta del: PT, 42 26 N, 3 11 E, 34100	34123
Bacanera, Pico de (Spain); Mont Bacanere (France): PK, 42 51 N, 0 41 E	Bacanera, Pico de (Spain); Mont Bacanère (France)
Balaitous, Pic: PK, 42 51 N, 0 17 W	Balaitous, Pic (Spain); Pic Balleïtouse (France)
Benasque, Puerto de (Spain); Port de Venasque (France): PASS, 42 42 N, 0 38 E	Benasque, Puerto de (Spain); Port de Vénasque (France)
Cádiz (Spanish); Cadiz (conventional): PPL, 36 32 N, 6 18 W	Cádiz
Cadiz, Gulf of (conventional); Golfo de Cádiz (Portuguese and Spanish): GULF, 36 50 N, 7 10 W	Cádiz, Golfo de

Calmellas, Pico (Spain); Pic de Calmellas (France): PK, 42 26 N, 2 50 E	Calmellas (Spain); Pic de Calmeille (France)
Carpetovetónica, Cordillera (Spain); Sistema Central Divisório (Portugal): MTS, 40 30 N, 5 00 W	Central, Sistema (Spain); Meseta Ibérica (Portugal)
Cijara, Pantano de: RSV, 39 18 N, 4 52 W	Cijara, Embalse de
Corconte: PPL, 43 02 N, 2 53 W	43 02 N, 3 53 W
Córdoba (Spanish); Cordova (conventional): PPL, 37 53 N, 4 46 W	Córdoba
Cujo la Palas, Pic (Spain); Pic Cuje la Palas (France): MT, 42 51 N, 0 19 W	PK
Ebro, Pantano del: RSV, 43 00 N, 3 58 W	Ebro, Embalse del
El Pueyo: PPL, 42 23 N, 0 00 W	42 23 N, 0 00
Estats, Pico de (Spain); Pic d'Estats (France): PK, 42 40 N, 1 24 E	Estats, Pico de (Spain); Pique d'Estats (France)
Granada: PPL, 37 13 N, 3 41 W	37 11 N, 3 36 W
Idusquimendi (Spain); Pic d'Idusquimendi (France): PK, 43 16 N, 1 24 W	Idusquimendi (Spain); Pic d'Iguzkimendi (France)
Infiesto: PPL, 43 21 N, 5 22 W, 34104	34103
Irati, Río (Spain); Irati (France): STM, 42 35 N, 1 16 W	Irati, Río (Spain); Iraty (France)
Larrau, Puerto de (Spain); Itourzaétaco - Iépoa (France): PASS, 42 58 N, 1 00 W	Larrau, Puerto de (Spain); Port de Larrau (France)
Lizuniaga, Collado de (Spain); Col de Lissurage (France): PASS, 43 17 N, 1 38 W	Lizuniago, Collado de (Spain); Col de Lissuraga (France)



Mabrem, Coll de (Spain); Col de Malrems (France): PASS, 42 21 N, 2 28 E	Malrem, Coll de (Spain); Col de Malrems (France)
Malgrat: PPL, 41 39 N, 2 45 E	Malgrat de Mar
Manlleu: PPL, 42 00 N, 2 17 W	42 00 N, 2 17 E
Manresá: PPL, 41 44 N, 1 50 E	Manresa
Mercadáu, Puerto de (Spain); Port du Marcadaou (France): PASS, 42 48 N, 0 13 W	Mercadáu Puerto de (Spain); Port du Marcadau (France)
Morera, Loma (Spain); Cap de la Comella (France): MT, 42 22 N, 2 01 E	Morera, Loma
Muga, Río (Spain); Mouge (France): STM, 42 14 N, 3 08 E	Muga, Río (Spain); Mougá (France)
Nervión, Río: STM, 43 14 N, 2 53 W	43 15 N, 2 58 W
Neulos, Pico (Spain); Pic Noulos (France): PK, 42 29 N, 2 57 E	Neulos, Pico (Spain); Pic Neulos (France)
Piñe, Pico (Spain); Pic d'el Pigné (France): PK, 42 27 N, 2 56 E	Piñe, Pico (Spain); Puig d'el Pigné (France)
Plana del Alba, Puerto de: PASS, 42 45 N, 0 07 W	Plana del Alba, Puerto de (Spain); Port de Plalaube (France)
Plaza: PPL, 43 09 N, 2 58 W	Plaza de Gogenuri
Portillón, Puerto del (Spain); Col du Portillon (France): PASS, 42 46 N, 0 39 E	Portillón, Puerto del (Spain); Port du Portillon (France)
Sevilla (Spanish); Seville (conventional): PPL, 37 23 N, 5 59 W	Sevilla
Somport, Puerto de (Spain); Col de Somport (France): PASS, 42 48 N, 0 31 W	Somport, Puerto de (Spain); Somport (France)

Spain (conventional);  
España (Spanish): PCLI,  
40 00 N, 4 00 W

Spain (conventional short form);  
Spanish State (conventional  
long form); España (Spanish  
short form); Estado Español  
(Spanish long form): PCLI  
(state)

Tetuan de las Victorias: PPLX,  
40 28 N, 3 43 W

Tetuán de las Victorias

Torn, Pico del (Spain);  
Col d'el Tourn, Pic du (France):  
PK, 42 26 N, 3 05 E

Torn, Pico del (Spain);  
Pic d'el Tourn (France)

Urrio, Río: STM, 43 00 N,  
1 08 W, 34113

Urrio, Río (Spain);  
Uhartépé (France):  
42 59 N, 1 08 W, 34100

Zaragoza (Spanish); Saragossa  
(conventional): PPL,  
41 38 N, 0 53 W

Zaragoza

CANARY ISLANDS

GAZETTEER ENTRY

CHANGE TO

Gomera, Isla de la:  
ISL, 28 06 N, 17 08 W

Gomera, Isla de la

ANDORRA

GAZETTEER ENTRY

CHANGE TO

Albelle, Port de d':  
PASS, 42 39 N, 1 30 E

Albelle, Port de l' (Andorra);  
Port de l'Arbeille (France)

Andorra (conventional and Spanish);  
Andorre (French): PCLI, 42 30 N,  
1 30 E

Andorra (conventional); Valls  
d'Andorra (Catalan):  
semi-independent political  
entity (principality)

Cabanette, Porteille de la: PASS  
42 36 N, 1 44 E

Cabanette, Porteille de la  
(Andorra); Port de la  
Cabanette (France)

Serrere, Pic de: PK,  
42 38 N, 1 37 E

Serrera (Andorra); Pic de  
Serrère (France):  
42 38 N, 1 36 E

Siguer, Pic de: PK,  
42 39 N, 1 32 E

Siguer (Andorra); Pic du  
Point Siguer (France)

Tri - Stagnes, Pic de: PK,  
42 39 N, 1 30 E

Tristaina (Andorra);  
Pic des Tri-Stagnes: (France)

BOARD ON GEOGRAPHIC NAMES

SWEDEN (1963): GAZETTEER SUPPLEMENT, JUNE 1971

<u>GAZETTEER ENTRY</u>	<u>CHANGE TO</u>
Åmallojekna (Sweden); Åmajalosjägna (Norway): GLCR, 67 16 N, 16 25 E	Åmallojekna (Sweden); Åmajallojekna (Norway)
Älvsborgs Län (Swedish); Älvsborg (conventional): ADMD, 58 00 N, 12 30 E	Älvsborgs Län
Artfjäll (Sweden); Artfjell (Norway): MT, 65 58 N, 14 34 E	Artfjäll (Sweden); Artfjellet (Norway)
Blekinge Län (Swedish); Blekinge (conventional): ADMD, 56 20 N, 15 20 E	Blekinge Län
Coarvvevarre: MT, 68 04 N, 18 01 E	Coarvvevarre (Sweden); Coarvevarri (Norway)
Fallsjön (Sweden); Faldsjø (Norway): LK, 60 33 N, 11 35 E	Fallsjön (Sweden); Fallsjøen (Norway)
Gåbdesbakte (Sweden); Tromberget (Norway) MT, 66 23 N, 15 25 E	Gåbdesbakte (Sweden); Gåbdespakte (Norway)
Gävleborgs Län (Swedish); Gävleborg (conventional): ADMD, 61 30 N, 16 15 E	Gävleborgs Län
Göteborgs och Bohus Län (Swedish); Göteborg och Bohus (conventional); ADMD, 58 30 N, 11 30 E	Göteborgs och Bohus Län
Gotlands Län (Swedish); Gotland (conventional): ADMD, 57 30 N, 18 30 E	Gotlands Län
Gräsvattnet (Sweden); Graesvatn (Norway): LK, 66 03 N, 14 29 E	Gräsvattnet (Sweden); Grasvatnet (Norway)

Halån (Sweden); Halåen (Norway) STM, 60 54 N, 12 20 E	Halån (Sweden) Halåa (Norway)
Hallands Län (Swedish); Halland (conventional): ADMD, 56 45 N, 13 00 E	Hallands Län
Helgesjön (Sweden); Helgesjø (Norway): LK, 59 53 N, 12 01 E	Helgesjön (Sweden); Helgesjøen (Norway)
Hyddsjön (Sweden); Hyddsjø (Norway): LK, 62 46 N, 12 08 E	Hyddsjön (Sweden); Hyddsjøen (Norway)
Idefjorden (Sweden); Iddefjord (Norway): FJD, 59 03 N, 11 24 E	Idefjorden (Sweden); Iddefjorden (Norway)
Jämtlands Län (Swedish); Jämtland (conventional): ADMD, 63 00 N, 14 40 E	Jämtlands Län
Jävsjön (Sweden); Jævsjø (Norway): LK, 64 05 N, 13 01 E	Jävsjön (Sweden); Gjevsjøen (Norway)
Jönköpings Län (Swedish); Jönköping (conventional): ADMD, 57 30 N, 14 30 E	Jönköpings Län
Kaivare (Sweden); Gaivarre (Norway): MT, 68 21 N, 19 55 E	Kaivare
Kalmar Län (Swedish); Kalmar (conventional): ADMD, 57 20 N, 16 00 E	Kalmar Län
Klarälven (Sweden); Trysilelv (Norway): STM, 59 23 N, 13 32 E	Klarälven (Sweden); Trysilelva (Norway)
Kopparberg: PPL, 59 52 N, 14 59 E	RSTN
Kopparbergs Län (Swedish); Kopparberg (conventional): ADMD, 61 00 N, 14 30 E	Kopparbergs Län

Kristianstads Län (Swedish); Kristianstad (conventional): ADMD, 56 15 N, 14 00 E	Kristianstads Län
Kronobergs Län (Swedish); Kronoberg (conventional): ADMD, 56 40 N, 14 40 E	Kronobergs Län
Krutvattnet (Sweden); Ostre Krutvatn (Norway): LK, 65 41 N, 14 33 E	Krutvattnet (Sweden); Krutvatnet (Norway)
Lilla Tandån (Sweden); Tandåen (Norway): STM, 61 09 N, 12 41 E	Lilla Tandån (Sweden); Tandå (Norway)
Linsundet (Sweden); Umbukten (Norway): BAY, 66 09 N, 14 34 E	Linsundet (Sweden); Umbukta (Norway)
Ljusnarsberg: CH, 59 52 N, 15 00 E	PPL, 59 53 N, 14 59 E
Malmöhus Län (Swedish); Malmöhus (conventional): ADMD, 55 45 N, 13 30 E	Malmöhus Län
Måskokaise (Sweden) Måskontuoddar (Norway): MT, 68 59 N, 20 15 E	Måskokaise (Sweden); Mas'kanvarri (Norway)
Mjölkfjället (Sweden); Melkfjell (Norway): MT, 66 08 N, 14 51 E	Mjölkfjället (Sweden); Melkfjellet (Norway)
Nedre Sårjåsjaure (Sweden); Nedre Sorjusjav'ri (Norway): LK, 67 12 N, 16 25 E	Nedre Sårjåsjaure (Sweden): Sårjusjav're (Norway)
Norra Kornsjön (Sweden); Nordre Kørnsjø (Norway): LK, 58 55 N, 11 39 E	Norra Kornsjön (Sweden); Nordre Kornsjøen (Norway)
Norrbottnens Län (Swedish); Norrbotten (conventional): ADMD, 67 00 N, 20 00 E	Norrbottnens Län
Örebro Län (Swedish); Örebro (conventional): ADMD, 59 30 N, 15 00 E	Örebro Län

Östergötlands Län (Swedish); Osterjötland (conventional): ADMD, 58 25 N, 15 45 E	Östergötlands Län
Randesjokk (Sweden); Gubbeltåen (Norway): STM, 66 28 N, 15 13 E	Randesjokk (Sweden); Gubbeltåa (Norway)
Råstojaure: LK, 68 45 N, 20 30 E	Råstojaure (Sweden); Rostavatn (Norway)
Römungen (Sweden); Østre Rømungen (Norway): LK 59 39 N, 11 46 E	Römungen (Sweden); Rømungen (Norway)
Singlefjorden (Sweden); Singlefjord (Norway): FJD, 59 05 N, 11 07 E	Singlefjorden
Sitasjaure: LK, 68 00 N, 17 25 E	Sitasjaure (Sweden); Sidasjav'ri (Norway)
Skaitevare (Sweden); Katamurri (Norway): MT, 67 50 N, 16 41 E	Skaitevare (Sweden); Skajtevare (Norway)
Skaraborgs Län (Swedish); Skaraborg (conventional): ADMD, 59 15 N, 16 40 E	Skaraborgs Län
Skarsdörsfjella (Sweden) Skardörsfjellene (Norway): MT, 62 54 N, 12 03 E	Skarsdörsfjella (Sweden); Skarvdörsfjella (Norway)
Skinnfällträsk (Sweden); Nedre Skinnfellvatn (Norway): LK, 65 50 N, 14 37 E	Skinnfällträsk (Sweden); Nedre Skinnfellvatnet (Norway)
Södermanlands Län (Swedish): Södermanland (conventional): ADMD, 59 15 N, 16 40 E	Södermanlands Län
Södra Boksjön (Sweden); Boksjö (Norway): LK, 59 02 N, 11 42 E	Södra Boksjön (Sweden); Søndre Boksjø (Norway)
Stockholms Län (Swedish); Stockholm (conventional): ADMD, 59 30 N, 18 00 E	Stockholms Län



Stockholms Stad (Swedish); Stockholm (conventional): ADMD, 59 20 N, 18 00 E	Stockholms Stad
Stora Kingen (Sweden); Kingsjø (Norway): LK, 64 01 N, 13 59 E	Stora Kingen (Sweden); Kingsjøen (Norway)
Sylarna (Sweden) Sylene (Norway): MTS, 63 02 N, 12 13 E	Sylarna (Sweden); Sylan (Norway)
Tangån (Sweden) Tangåen (Norway): STM, 61 22 N, 12 45 E	Tangån (Sweden); Tangå (Norway)
Tjåkkegaise (Sweden); Toppfjell (Norway): MT, 66 40 N, 15 43 E	Tjåkkegaise (Sweden); Toppfjellet (Norway)
Tjårrok (Sweden) Tjorrofjell (Norway) MT, 67 45 N, 16 38 E	Tjårrok (Sweden); Çårok (Norway)
Uppsala Län (Swedish) Uppsala (conventional): ADMD, 60 00 N, 17 45 E	Uppsala Län
Utgårdsjön (Sweden); Utgårdsjø (Norway) LK, 60 01 N, 12 23 E	Utgårdsjön (Sweden); Utgårdsjøen (Norway)
Våndsjøgusten: MT, 62 16 N, 12 18 E	Våndsjøgusten (Sweden); Våndsjøgusten (Norway)
Våndsjön (Sweden); Vonsjø (Norway): LK, 62 16 N, 12 18 E	Vånsjön (Sweden); Vonsjøen (Norway)
Varaldsjön (Sweden); Varaldsjø (Norway): LK, 60 07 N, 12 27 E	Varaldsjön (Sweden); Varaldsjøen (Norway)
Varån (Sweden); Varåen (Norway): STM, 60 59 N, 12 31 E	Varån (Sweden); Varå (Norway)
Värmlands Län (Swedish); Värmland (conventional): ADMD, 59 45 N, 13 15 E	Värmlands Län

Västerbottens Län (Swedish);  
Västerbotten (conventional):  
ADMD, 65 00 N, 17 30 E

Västerbottens Län

Västernorrlands Län (Swedish);  
Västernorrland (conventional):  
ADMD, 63 00 N, 17 30 E

Västernorrlands Län

Västmanlands Län (Swedish);  
Västmanland (conventional):  
ADMD, 59 45 N, 16 20 E

Västmanlands Län

Virisjokk (Sweden);  
Vireselv (Norway):  
STM, 66 18 N, 15 26 E

Virisjokk (Sweden);  
Vireselven (Norway)

BOARD ON GEOGRAPHIC NAMES

SWITZERLAND (1950): GAZETTEER SUPPLEMENT, JUNE 1971

<u>GAZETTEER ENTRY</u>	<u>CHANGE TO</u>
Albrun Pass (German); Bocchetta d'Arbola (Italian): PASS, 46 23 N, 8 18 E	Albrunpass (Switzerland); Bocchetta d'Arbola (Italy)
<u>Appenzell</u> , Kanton: CNTN, 47 23 N, 9 20 E	Delete
Appenzell <u>Ausser-Rhoden</u> , Kanton: DCTN, 47 25 N, 9 20 E	CNTN
Appenzell <u>Inner-Rhoden</u> , Kanton: DCTN, 47 18 N, 9 23 E	CNTN
Averserrhein: STRM, 46 31 N, 9 28 E	46 35 N, 9 25 E
Basel: POPL, 47 35 N, 7 32 E	47 34 N, 7 36 E
<u>Basel</u> , Kanton: CNTN, 47 30 N, 7 45 E	Delete
<u>Baselland</u> , Kanton: DCTN, 47 25 N, 7 45 E	CNTN
<u>Baselstadt</u> , Kanton: DCTN, 47 33 N, 7 35 E	CNTN
Bernina, Pizzo: MT, 46 22 N, 9 54 E	Bernina, Piz: PEAK
Bieler See: LAKE, 47 05 N, 7 09 E	Bielersee
Blausee Mitholz: POPL, 46 32 N, 7 41 E	<u>Blausee-Mitholz</u> , Station: railroad station
Blindenhorn: MTS, 46 24 N, 8 17 E	MT, 46 25 N, 8 19 E
Boden See: LAKE, 47 35 N, 9 25 E	Bodensee
Brienzer See: LAKE, 46 44 N, 7 58 E	Brienzersee
Campione: POPL, 45 58 N, 8 58 E	Delete

Casana Pass (German); Passo di Cassana (Italian): PASS, 46 35 N, 10 04 E	Chaschauna, Pass (Switzerland); Passo di Cassana (Italy)
Castello, Cima di: MT, 46 18 N, 9 42 E	Castello, Cima (Switzerland); Cima di Castello (Italy)
Chalais: MINE, 46 16 N, 7 31 E	POPL
Coux, Col de: PASS, 46 09 N, 6 48 E	Cou, Col de (Switzerland); Col de Coux (France)
Diablerets: MT, 46 17 N, 7 13 E	MTS, 46 19 N, 7 12 E
Dolent, Mont: MT, 45 56 N, 7 03 E	Dolent, Mont (Switzerland and France); Monte Dolent (Italy)
Dörfli: POPL, 46 53 N, 9 52 E	Klosters Dorf
Ellikon: POPL, 47 34 N, 8 49 E	<u>Ellikon</u> an der Thur
Ems: POPL, 46 50 N, 9 27 E	Domat
No Entry	Estavannens-Dessous: POPL, 46 34 N, 7 06 E, 237
Estavannens: POPL, 46 34 N, 7 06 E	Estavannens-Dessus
Evolene: POPL, 46 07 N, 7 30 E	Evolène
Fenêtre, Col de: PASS, 45 54 N, 7 22 E	Fenêtre de Durand
Ferret, Col: PASS, 45 53 N, 7 04 E	Grand-Col-Ferret (French); Colle del Gran Ferret (Italian)
Flühli Ranft: POPL, 46 52 N, 8 16 E	Flüeli
Generoso, Monte: MT, 45 54 N, 9 05 E	45 56 N, 9 02 E
Great Saint Bernard Pass (conventional); Colle del Gran San Bernardo (Italian); Grand Saint-Bernard (French): PASS, 45 50 N, 7 10 E	Great Saint Bernard Pass (conventional); Colle del Gran San Bernardo (Italy); Col du Grand-Saint-Bernard (Switzerland)
Hinterrhein: STRM, 46 43 N, 9 27 E	46 50 N, 9 24 E
Kleine Emme: STRM, 46 57 N, 8 02 E	47 04 N, 8 17 E
Madone, Monte: MT, 46 14 N, 8 29 E	Madone (Switzerland) Monte Madone (Italy): 46 18 N, 8 26 E

Maggiore, Lake (conventional); Lago Maggiore (Italian): LAKE, 45 57 N, 8 39 E	Maggiore, Lago
Matterhorn (conventional and German); Mont Cervin (French); Monte Cervino (Italian): MT, 45 56 N, 7 43 E	Matterhorn (conventional and Monte Cervino (Italy): 45 58 N, 7 39 E
Melchthal: POPL, 46 51 N, 8 17 E	Melchtal
<u>Mera</u> , Fiume: STRM, 46 11 N, 9 25 E	Mera (Switzerland); Fiume <u>Mera</u> (Italy)
Meschino: POPL, 46 17 N 10 06 E	Miralago
Monte Moro Pass (German); Passo di Monte Moro (Italian): PASS, 46 00 N, 7 59 E	Monte Moropass (German); Passo di Monte Moro (Italian)
Morgins, Pas de: PASS, 46 15 N, 6 50 E	Morgins, Col de (Switzerland); Pas de Morgins (France)
Muota: STRM, 46 58 N, 8 47 E	47 00 N, 8 36 E
Muretto, Passo del: PASS, 46 20 N, 9 44 E	Muretto, Passo (Switzerland); Passo del Muretto (Italy): 46 21 N, 9 44 E
<u>Nidwalden</u> , Kanton: DCTN, 46 57 N, 8 25 E	CNTN
Niedergerlafingen: POPL, 47 10 N, 7 34 E	Gerlafingen
<u>Obwalden</u> , Kanton: DCTN, 46 51 N, 8 15 E	CNTN
Oetwil: POPL, 47 16 N, 8 43 E	<u>Oetwil</u> am See
Orbe: STRM, 46 38 N, 6 14 E	46 44 N, 6 34 E
No entry	Rhaetian Alps (conventional); Rhätische Alpen (Austria and Switzerland); Alpi Retiche (Italy): MTS, 46 30 N, 10 00 E 237
Rhine (conventional); Rhein (German); Rhin (French): STRM, 51 51 N, 6 07 E	<u>Rhine</u> River (conventional); Rhein (German); Rhin (French); Rijn (Dutch): 51 52 N, 6 02 E
San Gottardo (Italian); Saint Gotthard (conventional) MT, 46 40 N, 8 40 E	massif, 46 35 N, 8 35 E

<u>San Gottardo, Passo (Italian);</u>	<u>San Gottardo, Passo del (Italian);</u>
<u>Saint Gotthard Pass (conventional);</u>	<u>Saint Gotthard Pass (conventional):</u>
PASS, 46 40 N, 8 40 E	46 33 N, 8 34 E
Scarl: POPL, 46 43 N, 10 20 E	S-charl
Schinznach: POPL, 47 27 N, 8 08 E	Schinznach Dorf
Serneus: POPL, 46 53 N, 9 50 E	Klosters Serneus
Sihl: STRM, 47 05 N, 8 49 E	47 23 N, 8 32 E
Switzerland (conventional);	Switzerland (conventional short
Schweiz (German); Suisse (French);	form); Swiss Confederation
Svizzera (Italian):	conventional long form); Schweiz
REP, 47 00 N, 8 00 E	(German short form);
	Schweizerische Eidgenossenschaft
	(German long form); Confédération
	<u>Suisse (French); Confederazione</u>
	<u>Svizzera (Italian)</u>
Thuner See: LAKE, 46 42 N, 7 44 E	Thunersee
<u>Ticino, Fiume: STRM, 45 07 N,</u>	45 09 N, 9 14 E
9 07 E	
<u>Unterwalden, Kanton: CNTN</u>	Delete
46 55 N, 8 15 E	
Vedeggio: STRM, 46 05 N,	46 00 N, 8 54 E
8 55 E	
Viamala: VAL, 46 40 N, 9 26 E	gorge
Vorder Rhein: STRM,	Vorderrhein
46 50 N, 9 24 E	
Vully, Mont: MT, 46 58 N,	Vully, Mont
7 04 E	
Waggital: VAL, 47 06 N,	Wäggital
8 53 E	
Wormser Joch: PASS,	Wormser Joch (German);
46 34 N, 10 25 E	Giogo di Santa Maria (Italian)
Zuger See: LAKE, 47 07 N,	Zugersee
8 29 E	
Zürich: POPL, 47 22 N,	47 22 N, 8 33 E
8 22 E	
Züricher See: LAKE,	Zürichsee
47 14 N, 8 42 E	

## BOARD ON GEOGRAPHIC NAMES

U.S.S.R. (1970): GAZETTEER SUPPLEMENT, JUNE 1971

<u>GAZETTEER ENTRY</u>	<u>CHANGE TO</u>
Abinsk: POPL, 44 52 N, 38 09 E	Abinskaya
Alkaliya: STRM, 45 55 N, 30 07 E, 32001	32000
Alyat-Pristan': POPL, 39 57 N, 49 24 E	Alyat
Arkhangel'sk (Russian); Archangel (conventional): POPL, 64 34 N, 40 32 E	Arkhangel'sk
Asiŭkle: POPL, 54 34 N, 23 43 E	Asiŭklė
Astrakhan-Bazar; POPL, 39 14 N, 48 30 E	Dzhalilabad
Ažytenai: POPL, 55 27 N, 23 38 E	Ažytėnai
Bactria (conventional); Baktriya (U.S.S.R.): REGN, 37 00 N, 66 30 E	Delete
Bakpakty: POPL, 44 35 N, 76 40 E	Bakbakty
Belasineshty: POPL, 48 15 N, 26 58 E, 32001	32005
Balkhash, Ozero: LAKE, 46 00 N, 74 00 E	Balkhash, Ozero (Russian); Lake Balkhash (conventional)
Bashanta: POPL, 46 05 N, 41 56 E	Gorodovikovsk
Bay-Gubek-Murun, Mys: PT, 45 36 N, 58 42 E	45 36 N, 58 39 E

Baykal, Ozero: LAKE, 54 00 N, 109 00 E	Baykal, Ozero (Russian); Lake Baikal (conventional)
Baykal'skiy Khrebet: MTS, 54 00 N, 108 00 E	Baykal'skiy Khrebet (Russian); Baikal Mountains (conventional)
Belorusskaya Sovetskaya Sotsialisticheskaya Respublika (Russian); White Russian Soviet Socialist Republic (conventional), SSR, 53 00 N, 28 00 E	Belorusskaya Sovetskaya Sotsialisticheskaya Respublika (Russian); Byelorussian Soviet Socialist Republic (conventional)
Belyasovar: POPL, 39 23 N, 48 23 E	Bilyasovar
Bol'shoy Mamyr': POPL, 56 12 N, 102 47 E	Delete
Bravicha; POPL, 47 22 N, 28 27 E	Bravichi
Brushteny: POPL, 47 53 N, 29 16 E, 32001	32005
Bukaučiškės: POPL, 54 19 N, 24 22 E	Bukaučiškės
Burgutay, Pereval (U.S.S.R.); Bīrgūtā'ī Dāvān (Afghanistan): PASS, 37 18 N, 74 05 E	Burgutay, Pereval (U.S.S.R.); Bīrgūtā'ī Davān (Afghanistan)
Buriškės: POPL, 54 42 N, 24 30 E	Būriškės
Chaga: STRM, 45 58 N, 29 26 E, 32001	32000
Dnepr: STRM, 46 30 N, 32 18 E, 32001	32000
Drepkovtsy; POPL, 48 16 N, 26 43 E, 32001	32005
Ili: POPL, 43 53 N, 77 10 E	Kapchagay
Kagul, Ozero: LAKE, 45 24 N, 28 24 E, 32001	32000
Kalach-na-Donu: POPL, 48 43 N, 43 31 E	<u>Kalach-na-Donu</u>



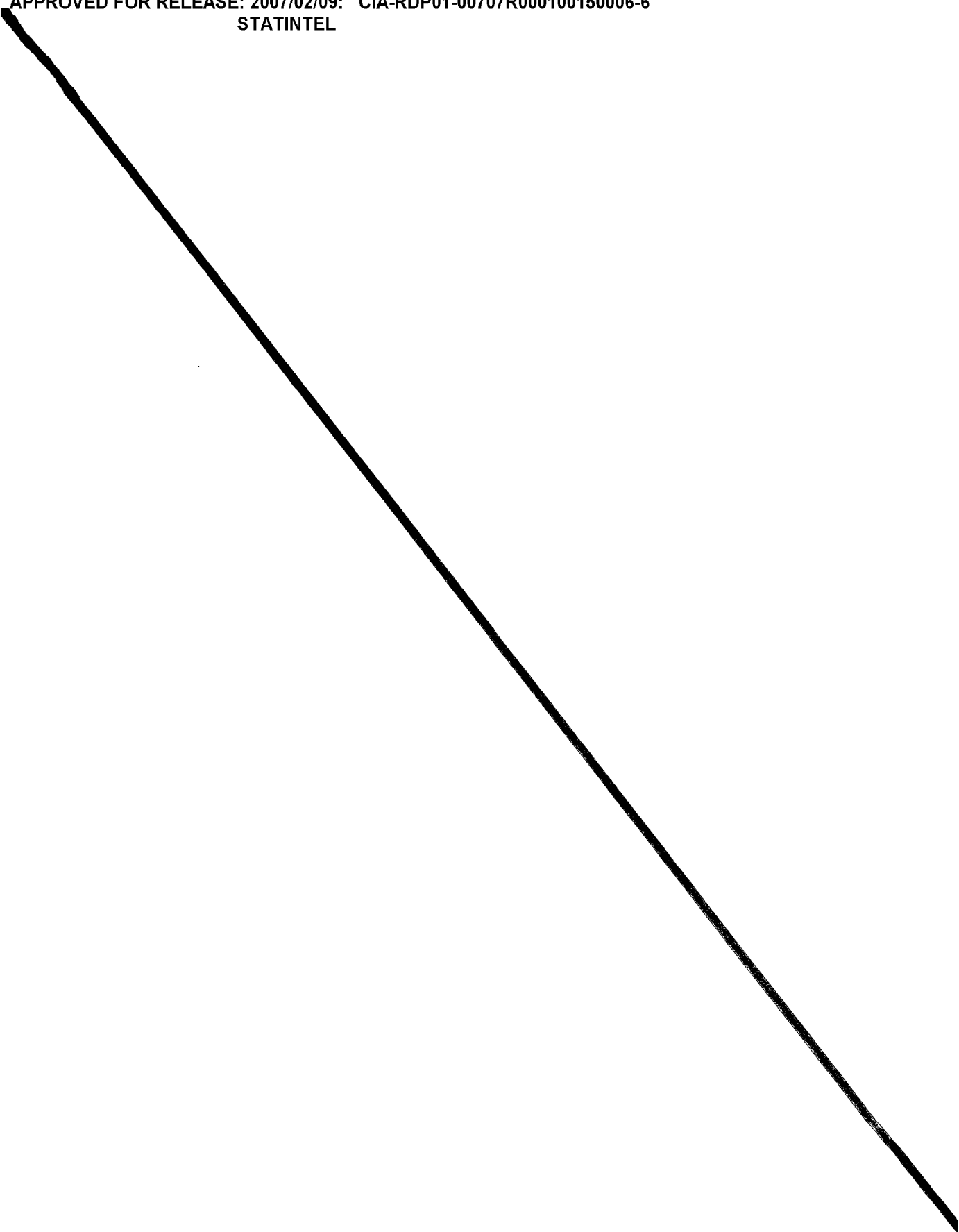
Karaulkel'dy: POPL, 48 43 N, 55 53 E	Bayganin
Karpach: POPL, 47 59 N, 27 08 E	Korpach
Khadabulak: POPL, 50 37 N, 116 33 E	Khada-Bulak
Khadabulak: POPL, 50 38 N, 116 18 E	Khada-Bulak
Khadzhider: STRM, 45 54 N, 29 59 E, 32001	32000
Khanki: POPL, 41 28 N, 60 47 E	Khanka
Kirgizh-Kitay: STRM, 45 43 N, 29 11 E, 32001	32000
Kirsova: POPL, 46 14 N, 28 39 E	Kirsovo
Kokan-Kishlak: POPL, 40 56 N, 72 30 E	Kokankishlak
Kolymskiy, Khrebet: MTS, 63 00 N, 160 00 E, 42041	Kolymskoye Nagor'ye 42000
Korbini: FARM, 57 24 E, 24 24 E	Korbiņi
Koryakskiy Khrebet: MTS, 62 30 N, 172 00 E	Koryakskoye Nagor'ye
Kroshnya: POPL, 50 17 N, 28 39 E	section of a populated place
Läänekula: POPL, 59 33 N, 24 32 E	Lääneküla
Lovoriškes: POPL, 54 43 N, 25 40 E	Lovoriškės
Makarovka: POPL, 48 09 N, 27 58 E, 32001	32005
Maromonovka: POPL, 48 12 N, 27 49 E	Maramonovka

Mazaičiai: POPL, 55 53 N, 23 38 E	Mažaičiai
Moskovskiy: POPL, 40 42 N, 72 03 E	Shakhrikhan
Nečėnai: POPL, 55 32 N, 25 58 E	Nečėnai
Novo-Pavlovskaya: POPL, 43 58 N, 43 37 E	Novopavlovskaya
Novyye Basy: POPL, 50 52 N, 34 53 E	section of a populated place
Obskoye Vodokhranilishche: RSVR, 54 35 N, 82 35 E	Novosibirskoye Vodokhranilishche
Parkova: POPL, 48 09 N, 27 24 E	Parkovo
Pereginskoye: POPL, 48 49 N, 24 11 E	Pereginskoye
Pervomaysk: POPL, 49 58 N, 143 17 E	Pervomayskoye
Plyusa: POPL, 58 26 N, 29 21 E	Plyussa
Plyusa: STRM, 59 15 N, 28 08 E	Plyussa
Popautsy: POPL, 47 48 N, 28 50 E	Popoutsy
Predkavkaz'ye (Russian); Ciscaucasia (conventional): REGN, 43 00 N, 45 00 E	Delete
Proletarskaya: POPL, 46 42 N, 41 44 E	Proletarsk
Proletarskaya: POPL, 46 46 N, 41 28 E	Proletarsk
Pryamitsino: POPL, 51 39 N, 35 56 E	Pryamitsyno
Rīga (Lettish); Riga (conven- tional): POPL, 56 57 N, 24 06 E	Rīga

Saka: STRM, 46 15 N, 29 20 E, 32001	32000
Šaltiniskiai: POPL 54 42 N, 23 53 E	Šaltiniškiai
Samur-Divichinskiy Kanal: CNAL, 41 06 N, 49 12 E	Samur-Apsheronskiy Kanal
Sarata: STRM, 45 48 N, 29 41 E, 32001	32000
Sayak Pervyy: POPL, 47 00 N, 77 24 E	Sayak
Shureli: POPL, 48 06 N, 27 52 E	Shury
Šilaupė: STRM, 55 18 N, 23 35 E	Šilaupė
Skuratovo: AREA, 60 58 N, 34 00 E	Vazhiny: populated place
Sokolova Gora: POPL, 50 18 N, 28 37 E	section of a populated place
Strel'škė: POPL, 56 24 N, 21 57 E	Strėliškė
Strel'na: POPL, 59 51 N, 30 02 E	section of a populated place
Sukleya: POPL, 46 49 N, 29 40 E, 32001	32005
Švenčionėliai: POPL, 55 10 N, 26 00 E	Švenčionėliai
Taučiūnai: POPL, 55 17 N, 24 03 E	Taučiūnai
Tbilisi (Russian); Tiflis (conventional); POPL, 41 42 N, 44 45 E	Tbilisi
Terebna: POPL, 48 03 N, 27 15 E	Terebno
Tetskany: POPL, 48 10 N, 26 59 E, 32001	32005

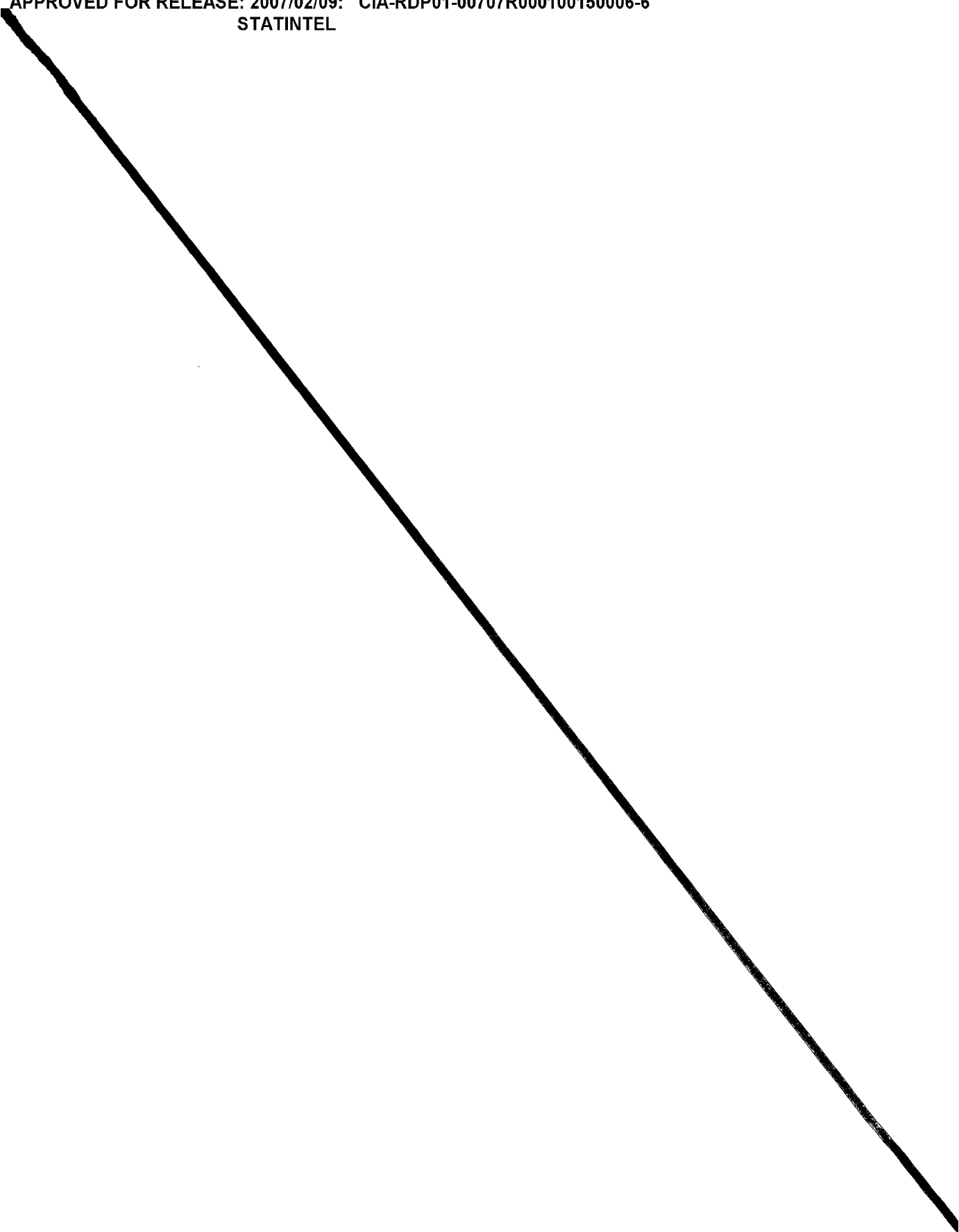
Tskhenis-Tskali: STRM, 42 07 N, 42 18 E	Tskhenistskali
Tyrnova: POPL, 48 13 N, 27 10 E	Tyrnovo
Uch-Aral: POPL, 46 10 N, 80 56 E	Ucharal
Vesëlyye Terny: POPL, 48 07 N, 33 34 E	Vesëlyye Tërny: section of a populated place
Yalpukh: STRM, 45 41 N, 28 35 E, 32001	Yalpug, 32000
Yalpukh, Ozero: LAKE, 45 25 N, 28 37 E	Yalpug, Ozero
Yargora: POPL, 46 26 N, 28 27 E	Yargara
Yarova: POPL, 48 19 N, 28 04 E	Yarovo
Yerkinkola: POPL, 47 00 N, 51 48 E	Yerkinkala
Zabrichen': POPL, 48 05 N, 27 15 E	Zabrichany

APPROVED FOR RELEASE: 2007/02/09: CIA-RDP01-00707R000100150006-6  
STATINTEL



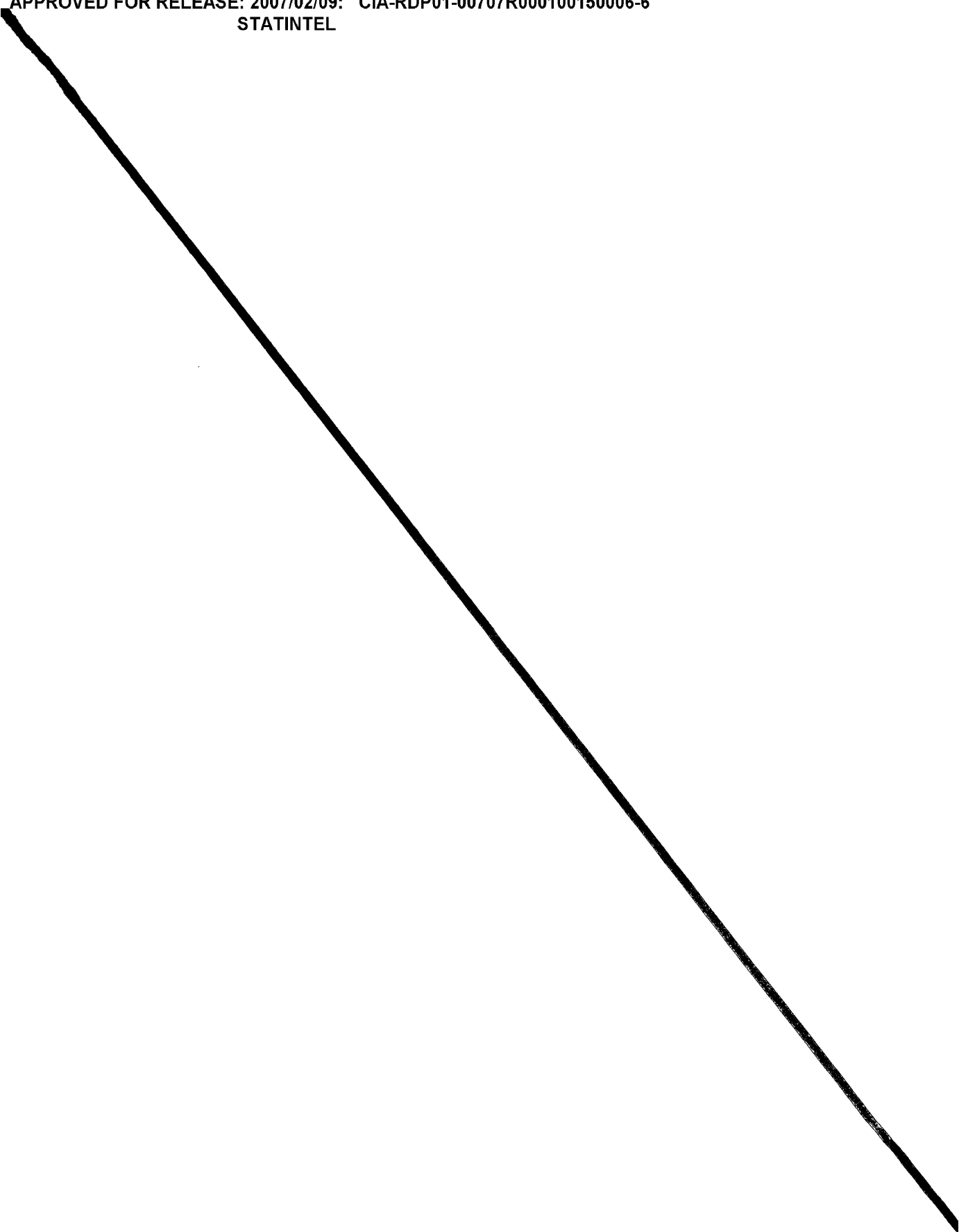
APPROVED FOR RELEASE: 2007/02/09: CIA-RDP01-00707R000100150006-6  
STATINTEL

APPROVED FOR RELEASE: 2007/02/09: CIA-RDP01-00707R000100150006-6  
STATINTEL



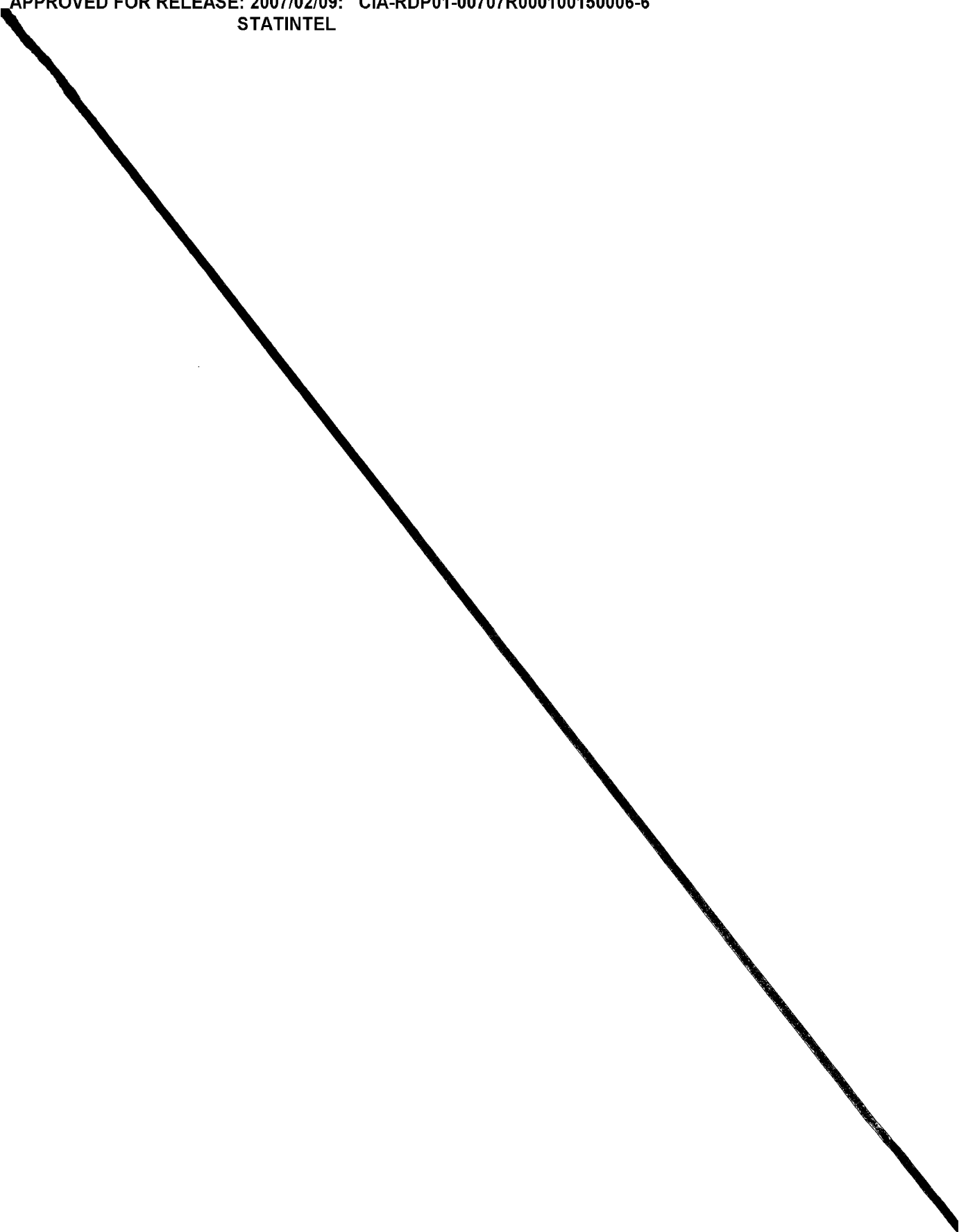
APPROVED FOR RELEASE: 2007/02/09: CIA-RDP01-00707R000100150006-6  
STATINTEL

APPROVED FOR RELEASE: 2007/02/09: CIA-RDP01-00707R000100150006-6  
STATINTEL



APPROVED FOR RELEASE: 2007/02/09: CIA-RDP01-00707R000100150006-6  
STATINTEL

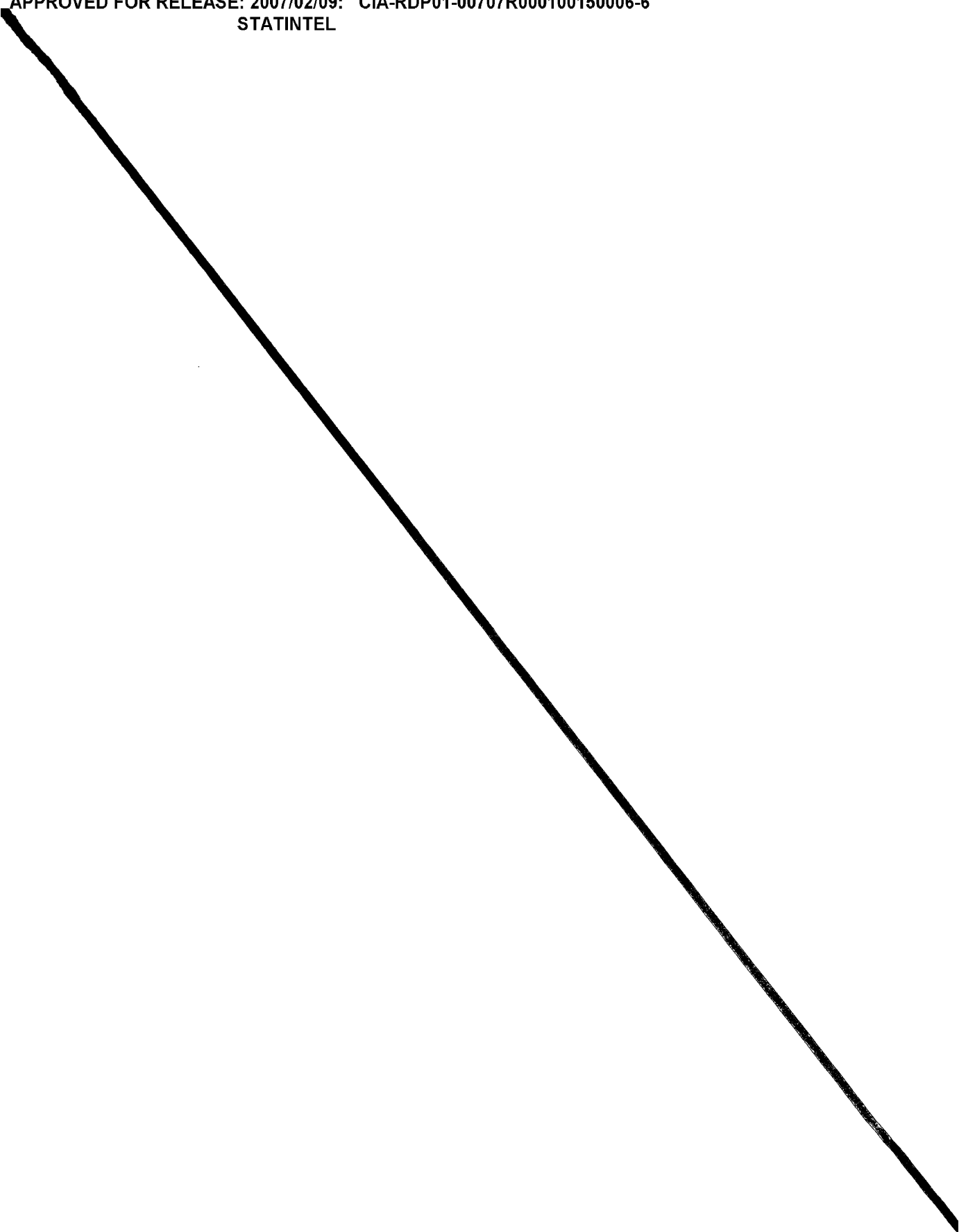
APPROVED FOR RELEASE: 2007/02/09: CIA-RDP01-00707R000100150006-6  
STATINTEL



APPROVED FOR RELEASE: 2007/02/09: CIA-RDP01-00707R000100150006-6  
STATINTEL

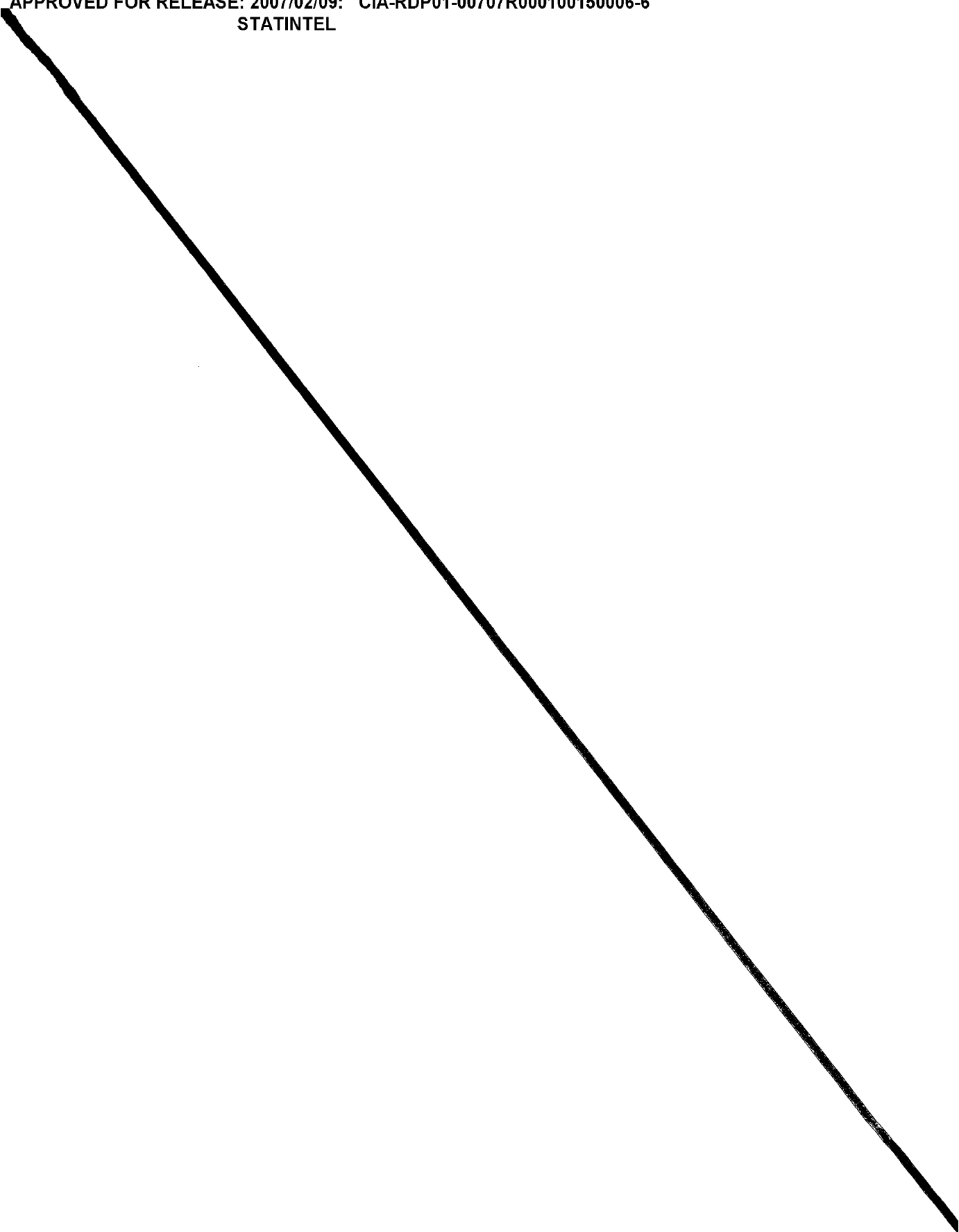


APPROVED FOR RELEASE: 2007/02/09: CIA-RDP01-00707R000100150006-6  
STATINTEL



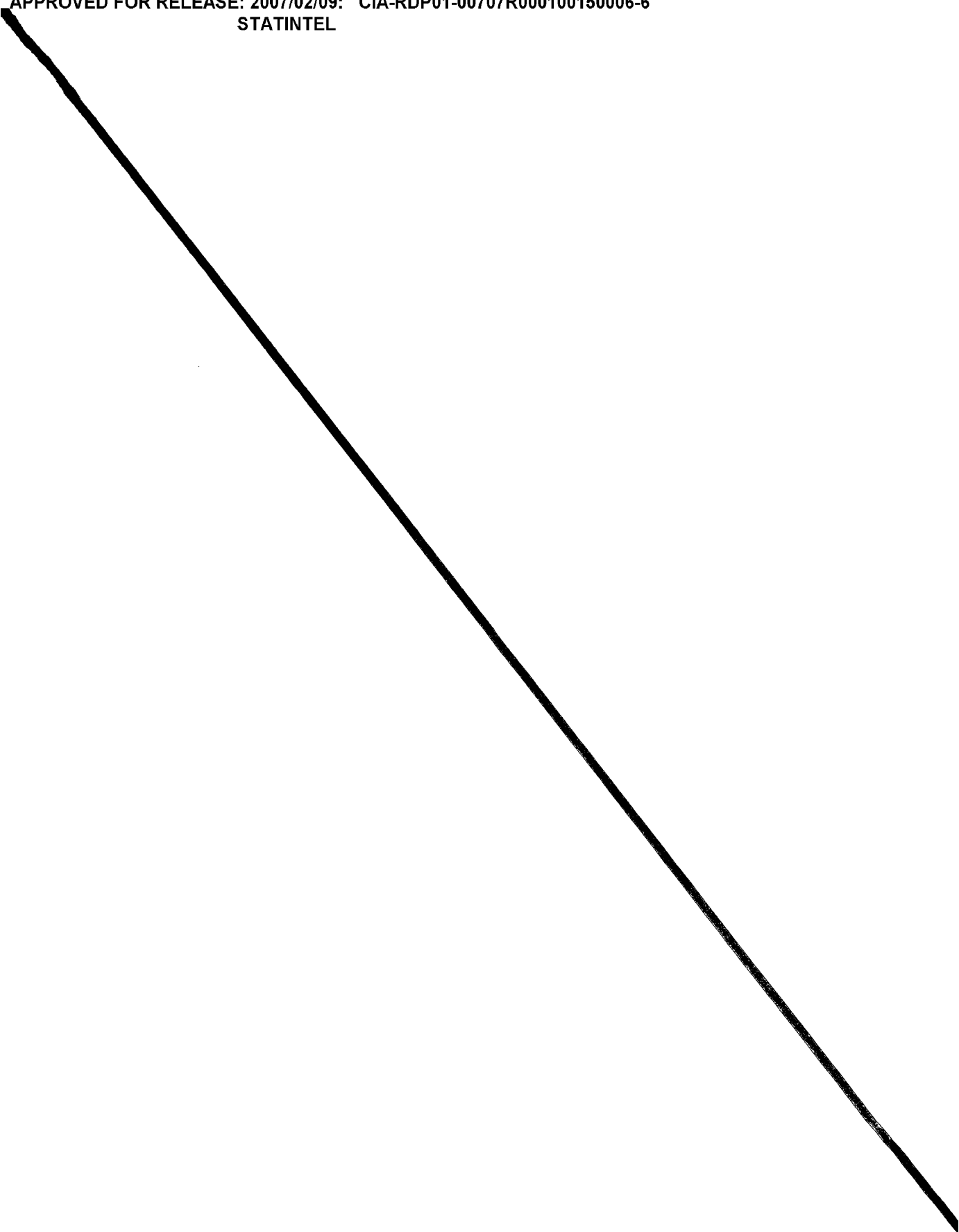
APPROVED FOR RELEASE: 2007/02/09: CIA-RDP01-00707R000100150006-6  
STATINTEL

APPROVED FOR RELEASE: 2007/02/09: CIA-RDP01-00707R000100150006-6  
STATINTEL



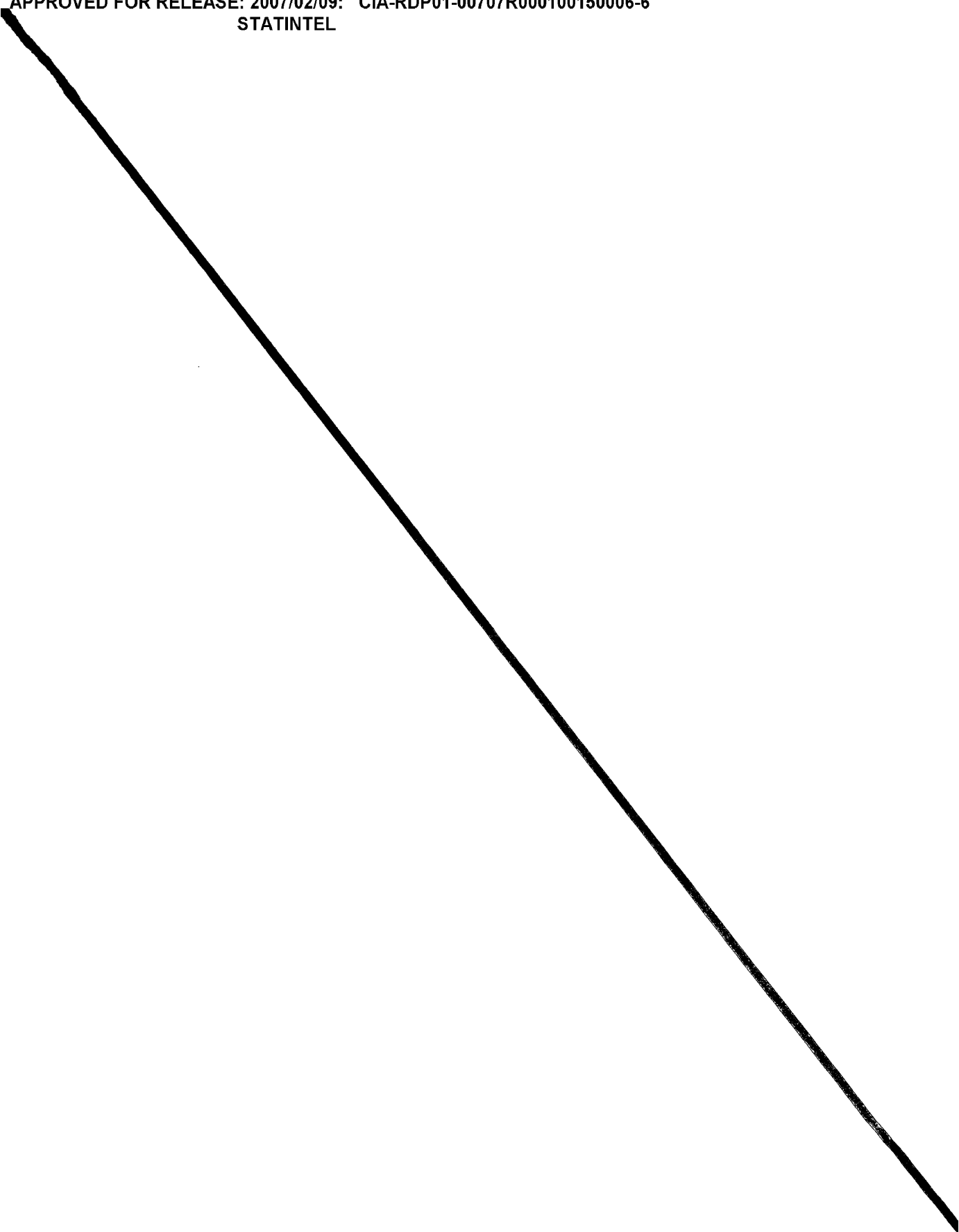
APPROVED FOR RELEASE: 2007/02/09: CIA-RDP01-00707R000100150006-6  
STATINTEL

APPROVED FOR RELEASE: 2007/02/09: CIA-RDP01-00707R000100150006-6  
STATINTEL



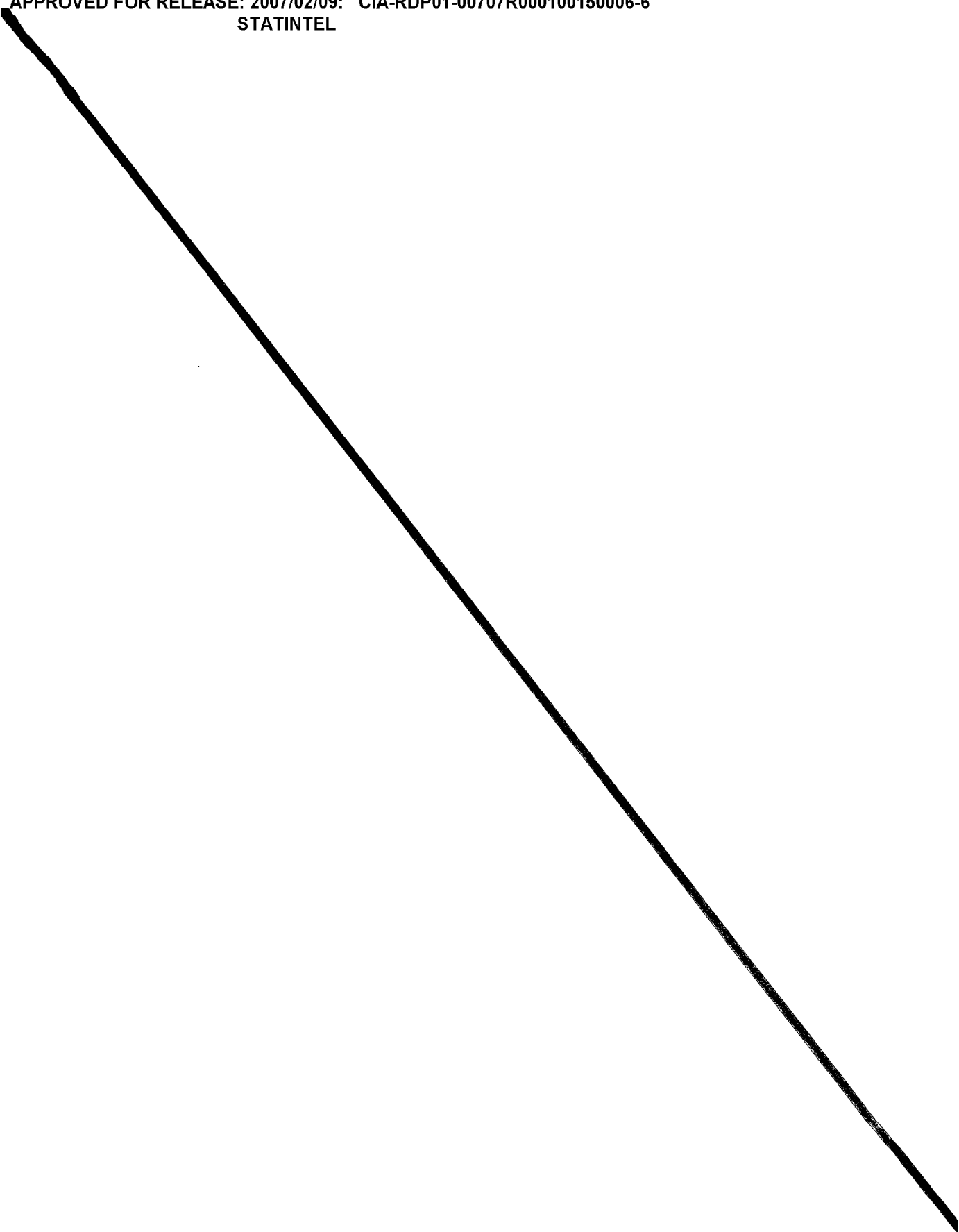
APPROVED FOR RELEASE: 2007/02/09: CIA-RDP01-00707R000100150006-6  
STATINTEL

APPROVED FOR RELEASE: 2007/02/09: CIA-RDP01-00707R000100150006-6  
STATINTEL



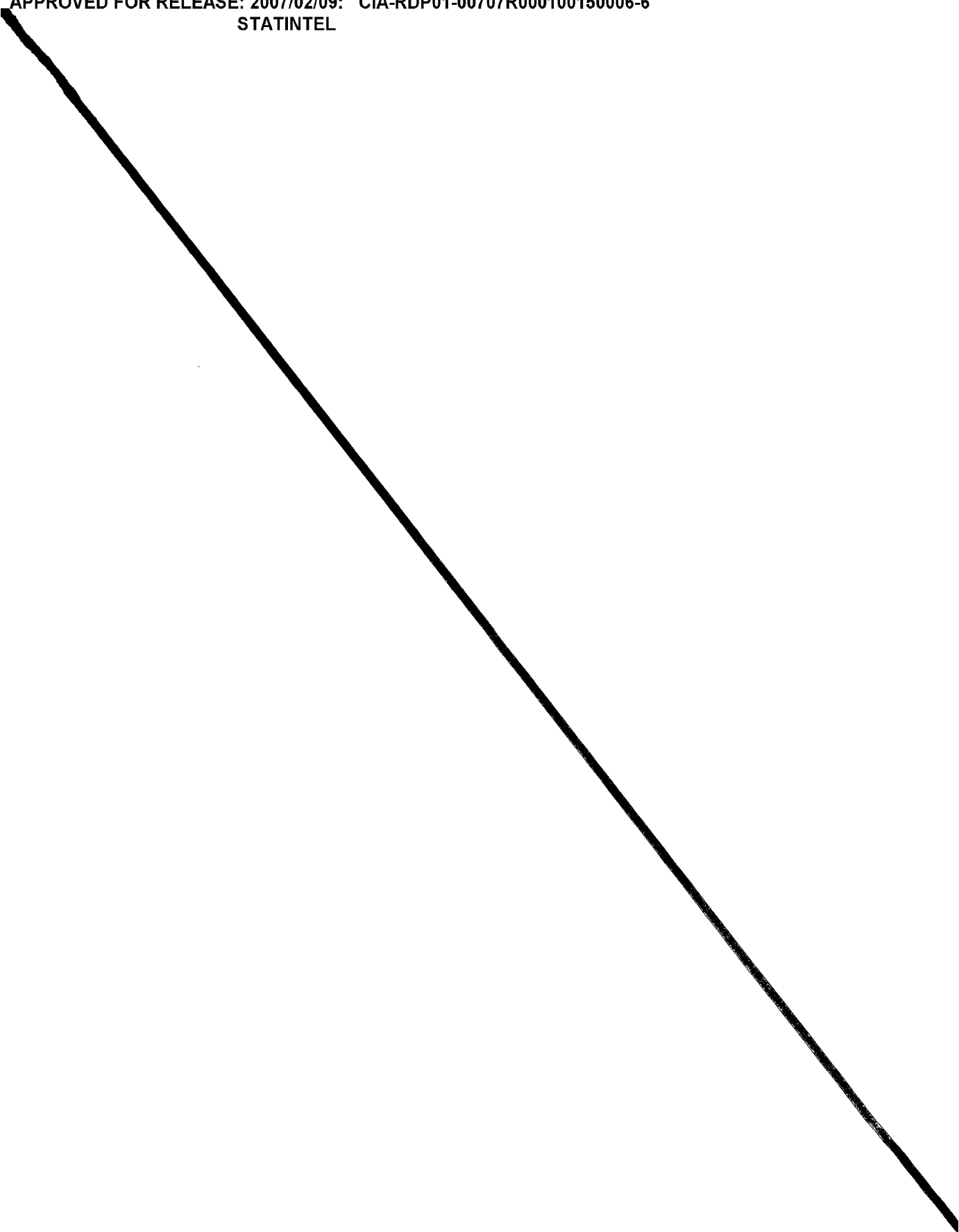
APPROVED FOR RELEASE: 2007/02/09: CIA-RDP01-00707R000100150006-6  
STATINTEL

APPROVED FOR RELEASE: 2007/02/09: CIA-RDP01-00707R000100150006-6  
STATINTEL



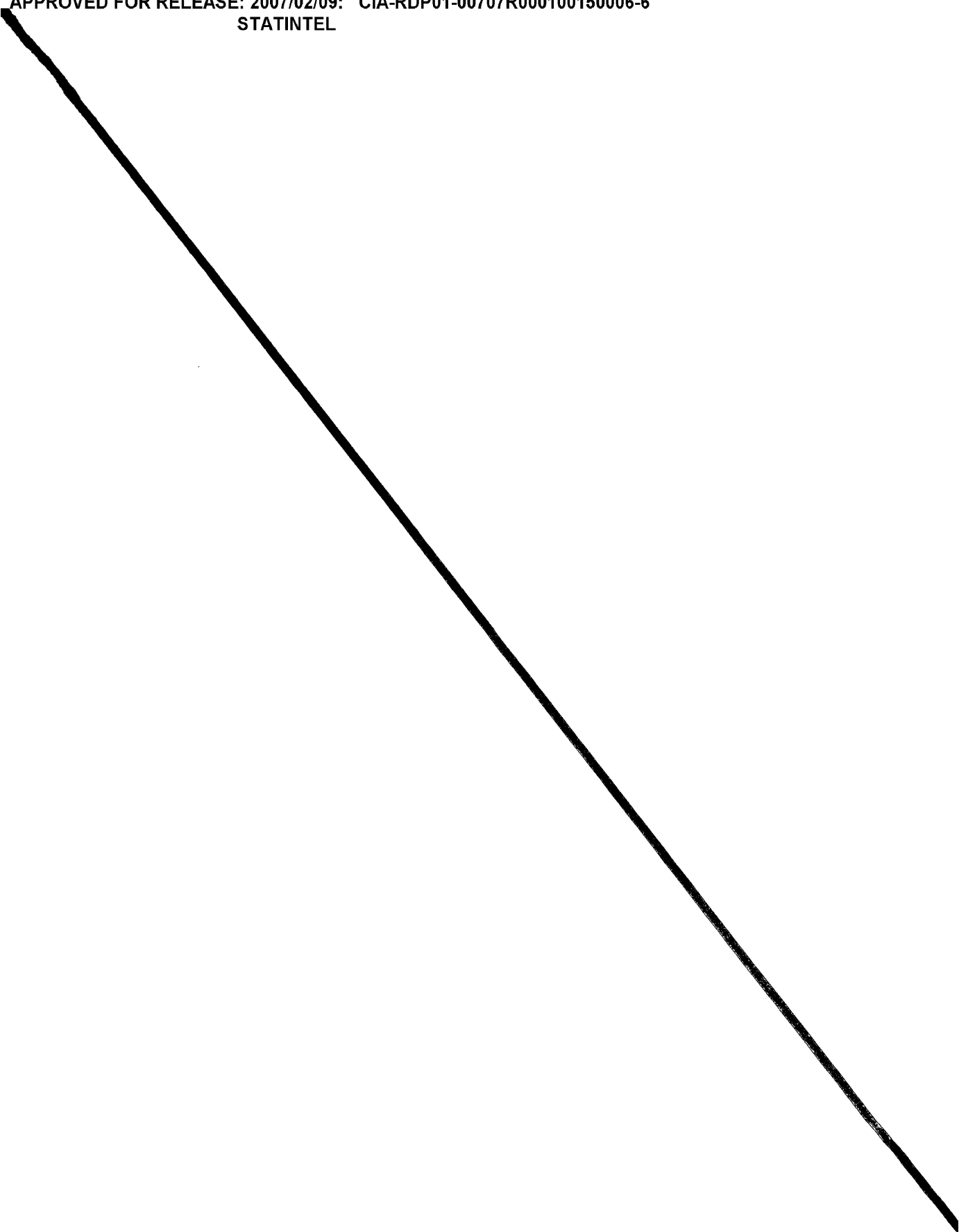
APPROVED FOR RELEASE: 2007/02/09: CIA-RDP01-00707R000100150006-6  
STATINTEL

APPROVED FOR RELEASE: 2007/02/09: CIA-RDP01-00707R000100150006-6  
STATINTEL



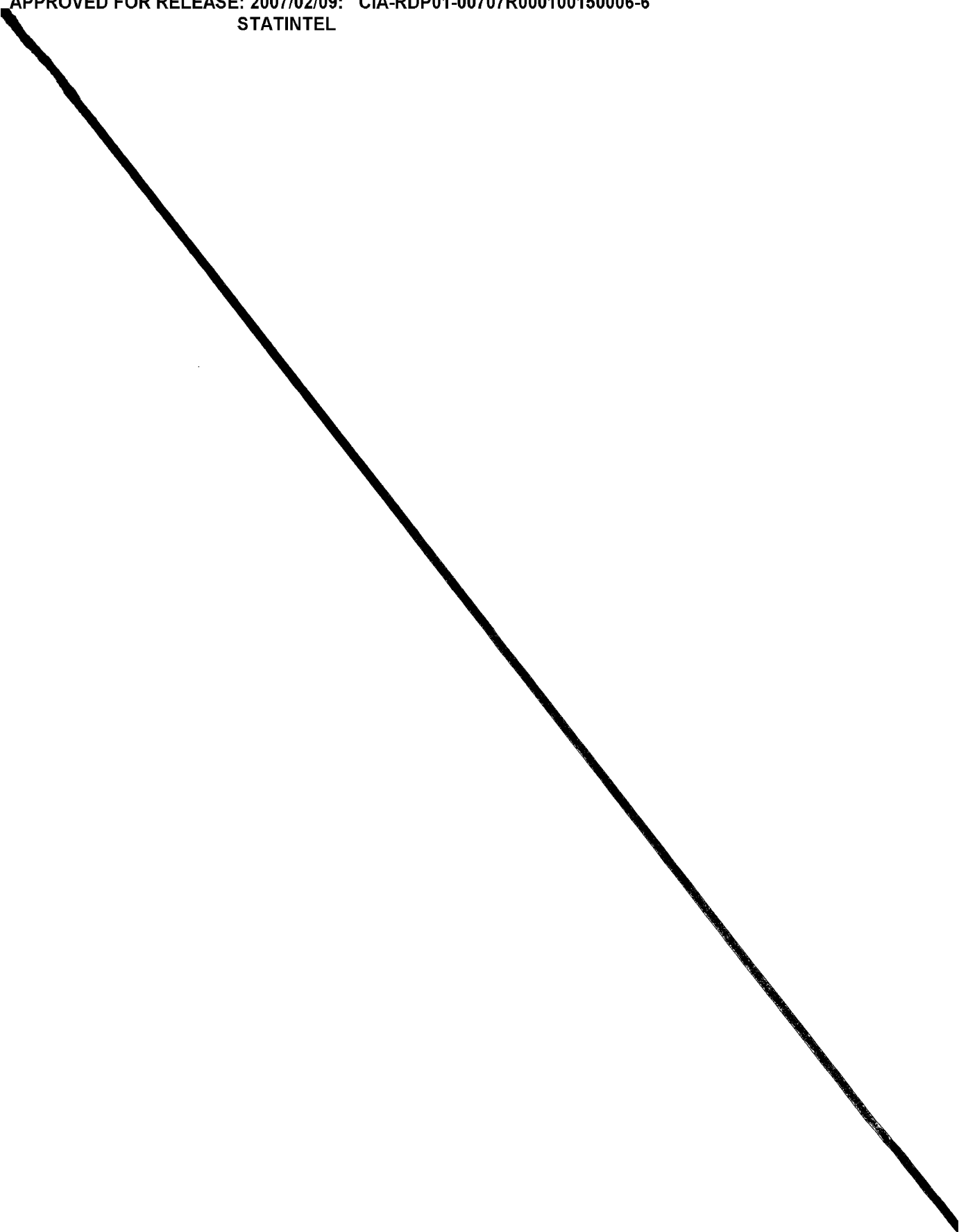
APPROVED FOR RELEASE: 2007/02/09: CIA-RDP01-00707R000100150006-6  
STATINTEL

APPROVED FOR RELEASE: 2007/02/09: CIA-RDP01-00707R000100150006-6  
STATINTEL



APPROVED FOR RELEASE: 2007/02/09: CIA-RDP01-00707R000100150006-6  
STATINTEL

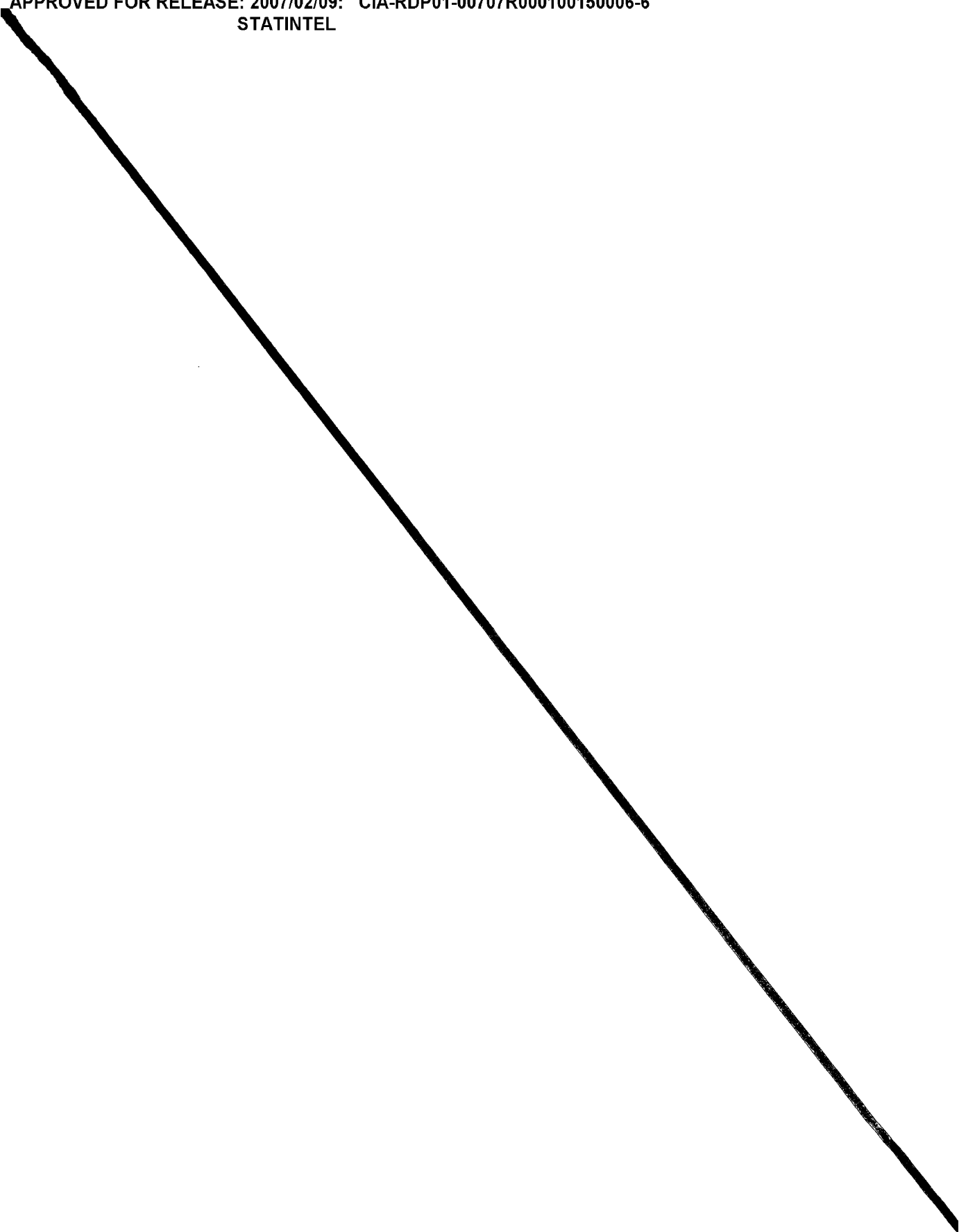
APPROVED FOR RELEASE: 2007/02/09: CIA-RDP01-00707R000100150006-6  
STATINTEL



APPROVED FOR RELEASE: 2007/02/09: CIA-RDP01-00707R000100150006-6  
STATINTEL

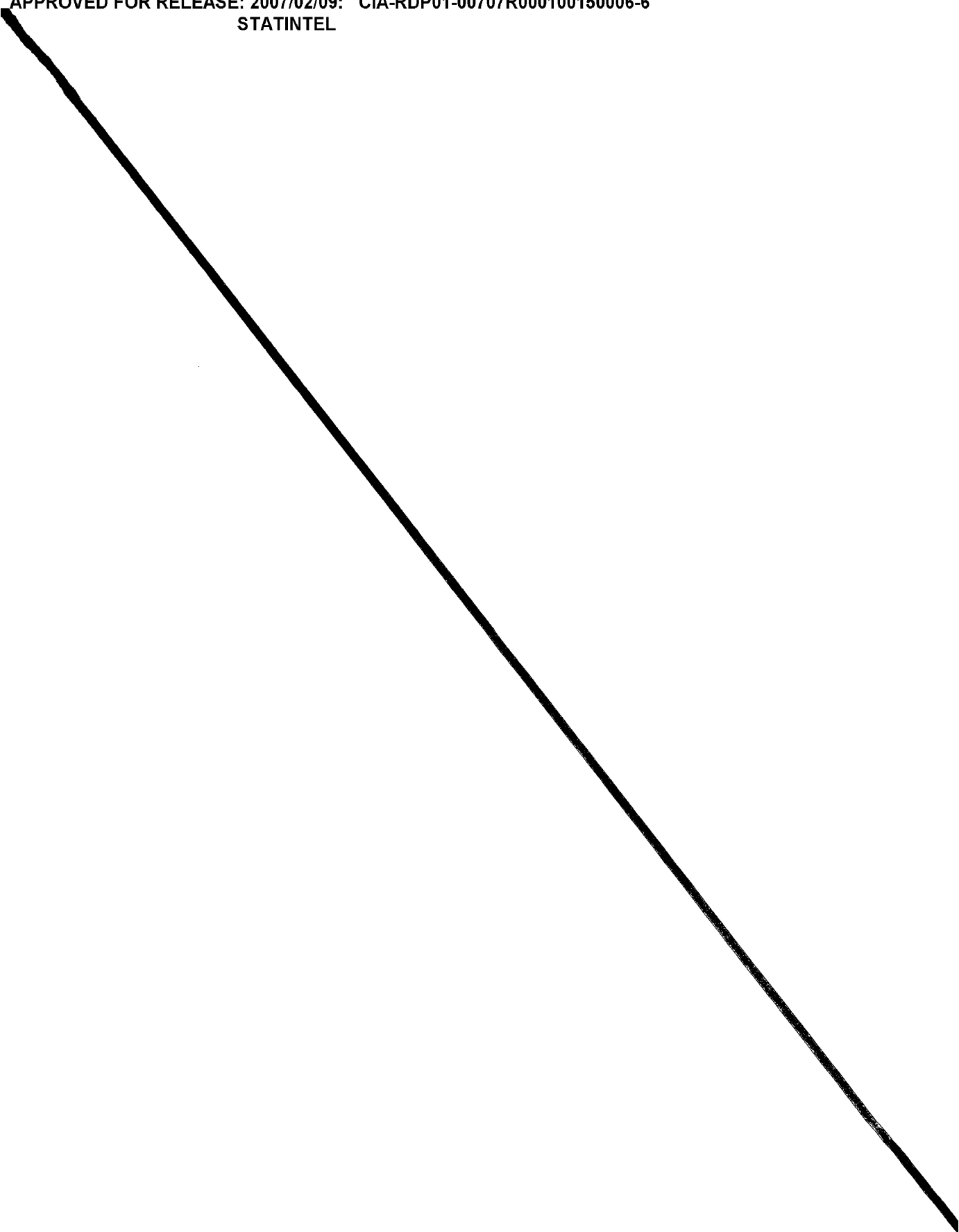


APPROVED FOR RELEASE: 2007/02/09: CIA-RDP01-00707R000100150006-6  
STATINTEL



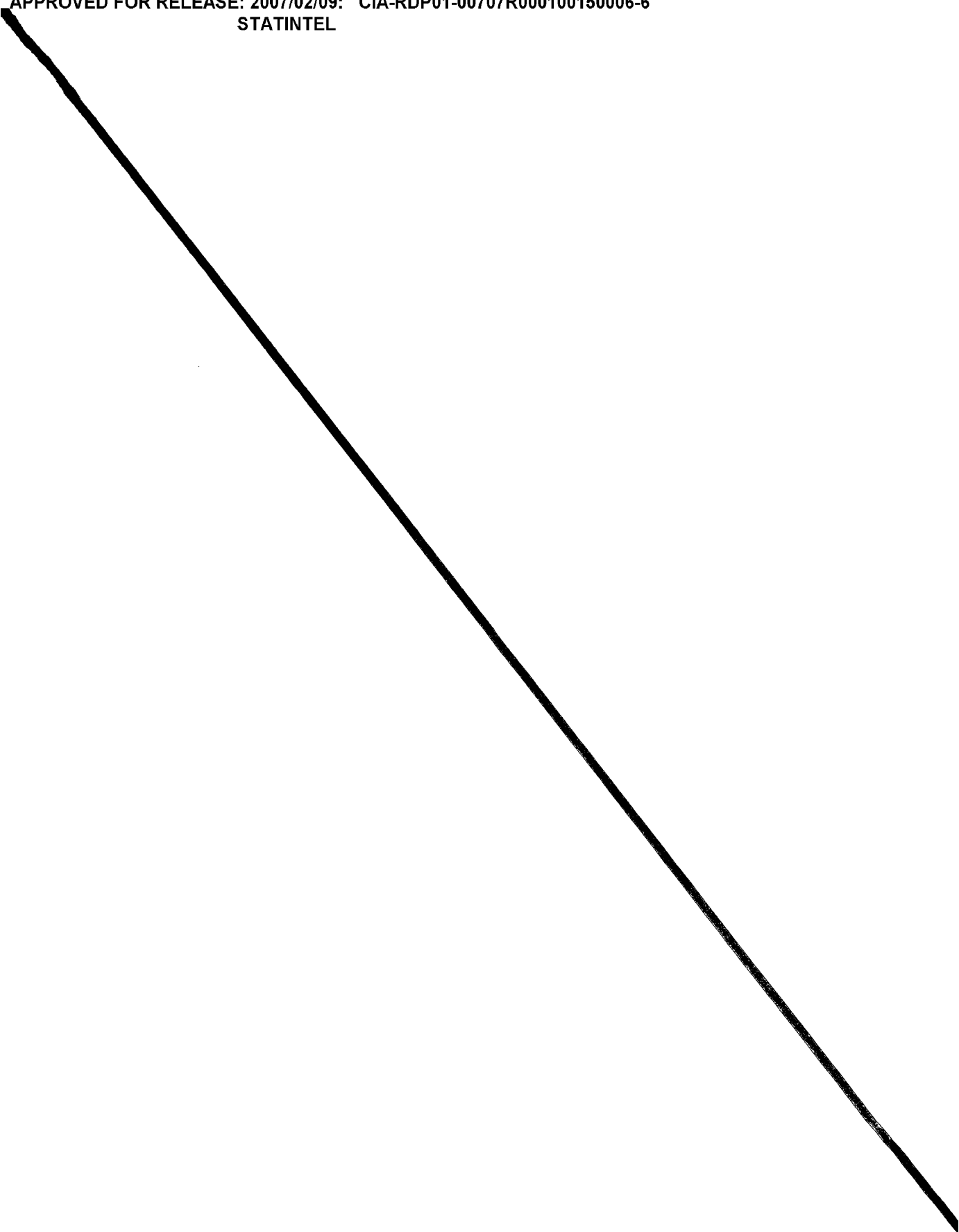
APPROVED FOR RELEASE: 2007/02/09: CIA-RDP01-00707R000100150006-6  
STATINTEL

APPROVED FOR RELEASE: 2007/02/09: CIA-RDP01-00707R000100150006-6  
STATINTEL



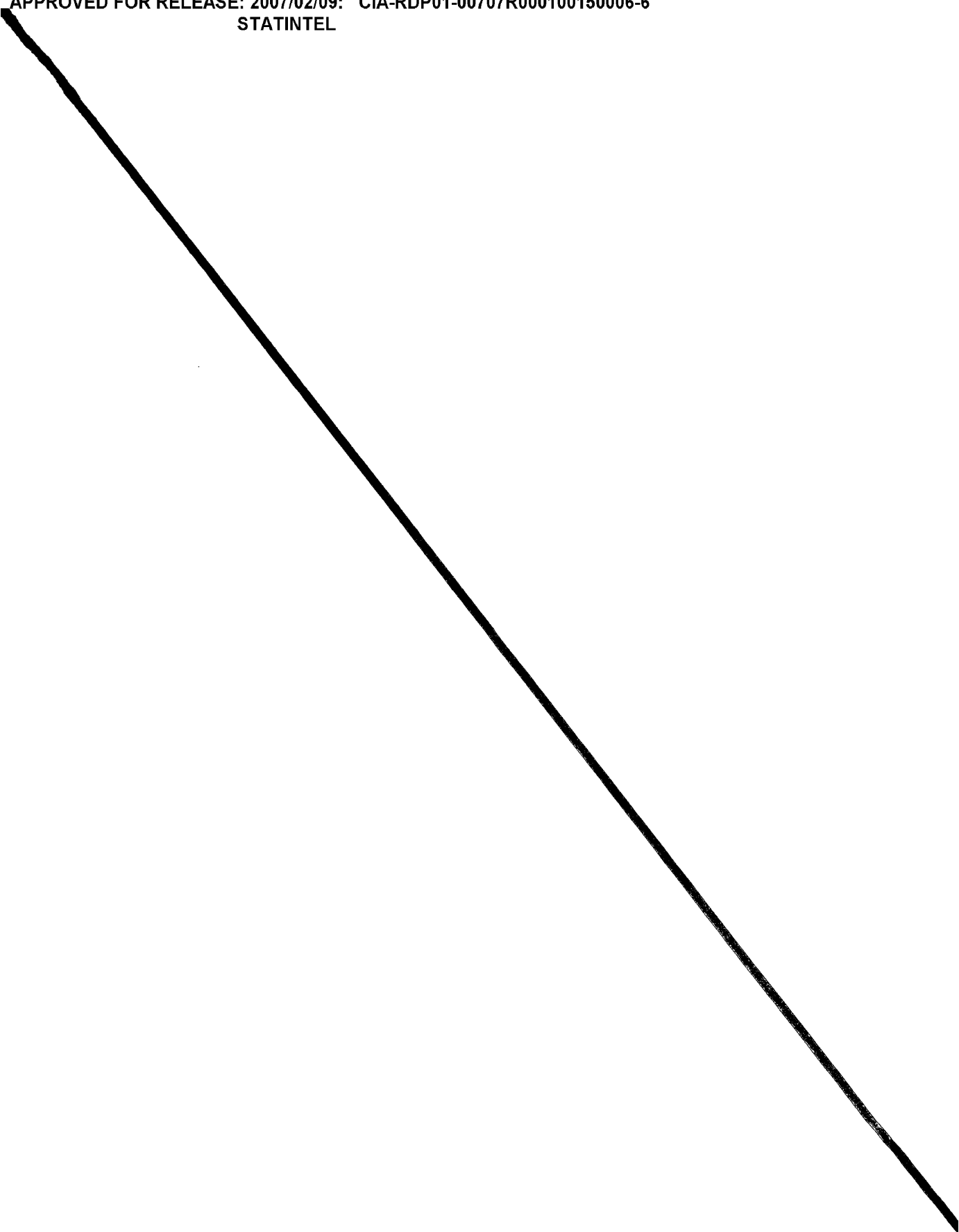
APPROVED FOR RELEASE: 2007/02/09: CIA-RDP01-00707R000100150006-6  
STATINTEL

APPROVED FOR RELEASE: 2007/02/09: CIA-RDP01-00707R000100150006-6  
STATINTEL



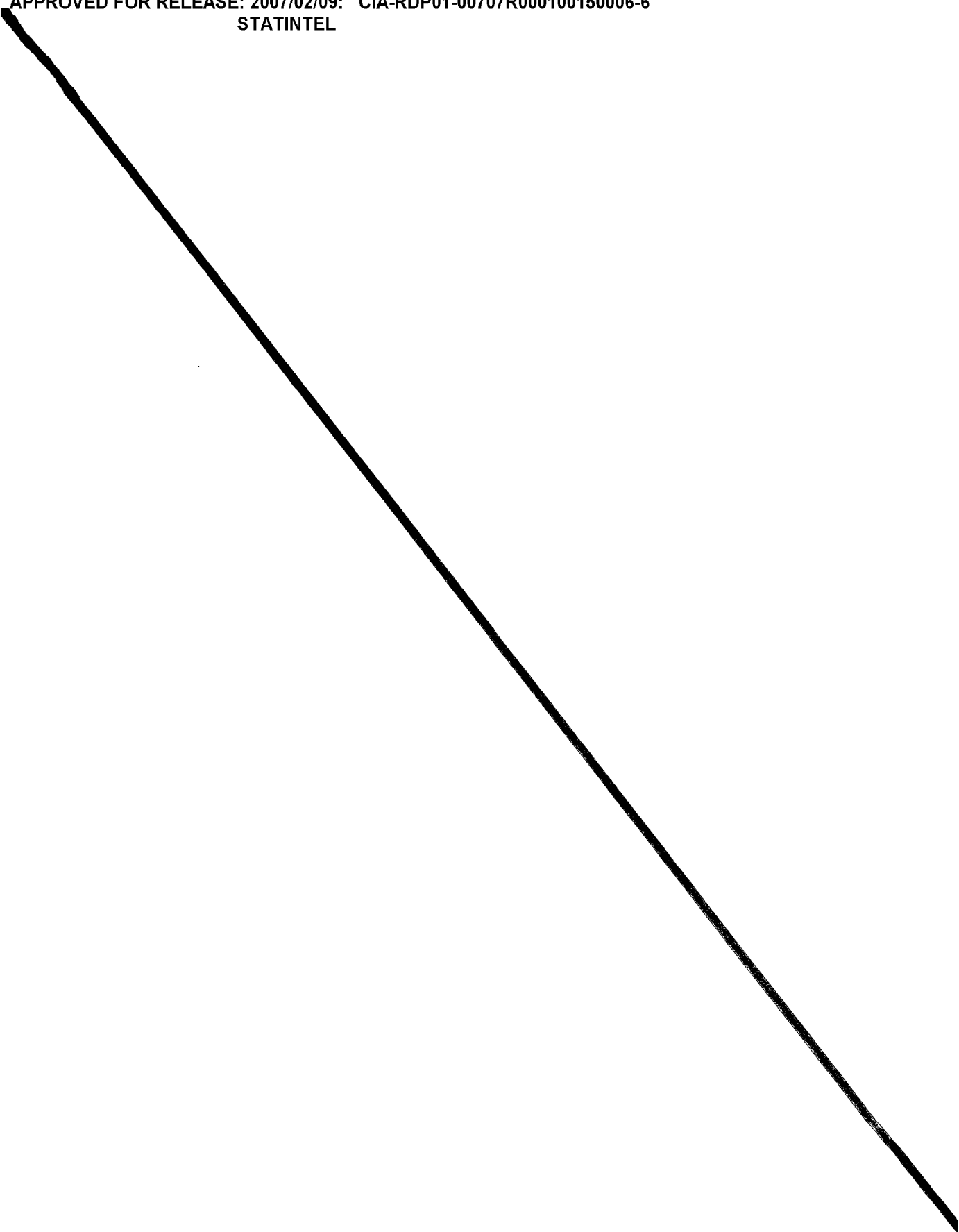
APPROVED FOR RELEASE: 2007/02/09: CIA-RDP01-00707R000100150006-6  
STATINTEL

APPROVED FOR RELEASE: 2007/02/09: CIA-RDP01-00707R000100150006-6  
STATINTEL



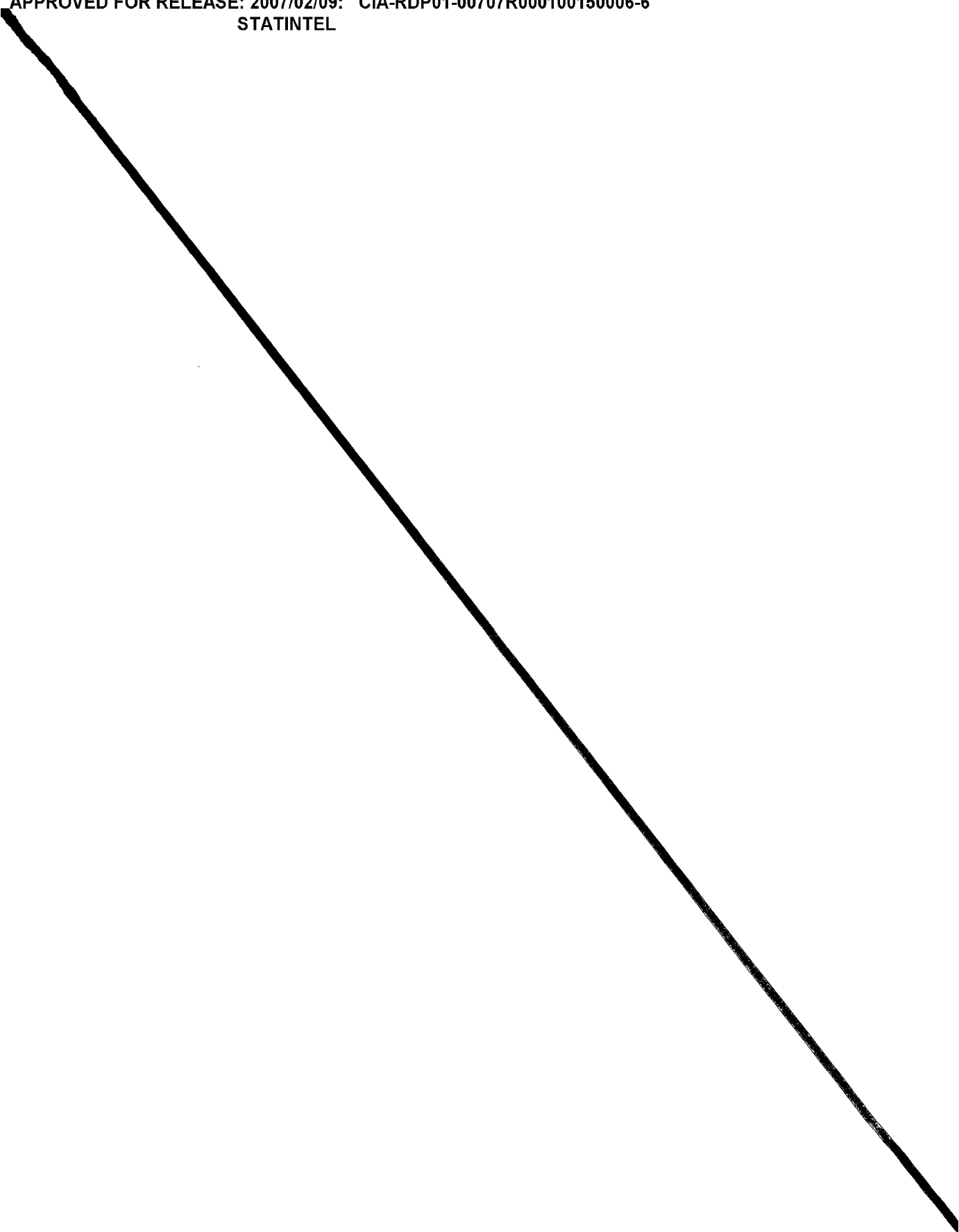
APPROVED FOR RELEASE: 2007/02/09: CIA-RDP01-00707R000100150006-6  
STATINTEL

APPROVED FOR RELEASE: 2007/02/09: CIA-RDP01-00707R000100150006-6  
STATINTEL



APPROVED FOR RELEASE: 2007/02/09: CIA-RDP01-00707R000100150006-6  
STATINTEL

APPROVED FOR RELEASE: 2007/02/09: CIA-RDP01-00707R000100150006-6  
STATINTEL



APPROVED FOR RELEASE: 2007/02/09: CIA-RDP01-00707R000100150006-6  
STATINTEL