APPROVED FOR RELEASE: 2007/02/20: CIA-RDP01-00707R000200050003-9

GAZETTEER BRITISH EAST AFRICA

1 OF 13



XST HQ FORM 58 (13 FEB 80)

APPROVED FOR RELEASE: 2007/02/20: CIA-RDP01-00707R000200050003-9

APPROVED FOR RELEASE: 2007/02/20: CIA-RDP01-00707R000200050003-9

HE
621

IA-85002353

FSTC READING PANEL
1985 FEB 12 A 9 12

NIS GAZETTEER

British East Africa

FOR OFFICIAL USE ONLY

APPROVED FOR RELEASE: 2007/02/20: CIA-RDP01-00707R000200050003-9

APPROVED FOR RELEASE: 2007/02/20: CIA-RDP01-00707R000200050003-9

CENTRAL INTELLIGENCE AGENCY

Washington, D. C.

May 1955

This Gazetteer is issued as a standard component of the National Intelligence Survey for British East Africa and lists official standard names approved by the United States Board on Geographic Names. These names supersede all previous decisions on geographic names in this area. This Gazetteer also lists the variants of official standard names for reference purposes. These variants are not approved as standard names.

This Gazetteer will be adequately maintained by published revision.

Distribution of this publication is made by the Central Intelligence Agency and is for official use only.

APPROVED FOR RELEASE: 2007/02/20: CIA-RDP01-00707R000200050003-9

APPROVED FOR RELEASE: 2007/02/20: CIA-RDP01-00707R000200050003-9

NIS GAZETTEER

British East Africa

Official Standard Names Approved by the
UNITED STATES
BOARD ON GEOGRAPHIC NAMES

Prepared in the Office of Geography, Department of the Interior

Published by the Central Intelligence Agency

Washington, D. C., May 1955

APPROVED FOR RELEASE: 2007/02/20: CIA-RDP01-00707R000200050003-9

APPROVED FOR RELEASE: 2007/02/20: CIA-RDP01-00707R000200050003-9

FOREWORD

This gazetteer contains about 24,700 entries for places and features in British East Africa: 7,000 for Kenya (pages 1 to 170), 10,700 for Tanganyika (pages 171 to 427), 5,300 for Uganda (pages 429 to 558), and 1,700 for Zanzibar (pages 559 to 601). The entries include approved standard names and unapproved variant names, the latter cross-referenced to the standard names. *Users of the gazetteer should always refer to main entries for approved names.*

The scale of map coverage is about 1:500,000 for Kenya and most of Uganda, about 1:1,000,000 for Tanganyika, and about 1:125,000 for Zanzibar.

Interpretation of entries

It has been necessary to express in code numbers and letters some of the information in the gazetteer in order to accommodate it to the machine method of tabulation.

Name.--Approved standard names and unapproved variant names appear in the first column. The variant names are always cross-referenced to the approved names by use of the word "see." Where part of a standard name is underlined, the use of the nonunderlined part is optional. Where two or more names are approved for a feature, each is identified in parentheses and any or all may be used. Names that consist of specific and other elements are regularly alphabetized by specific part; thus the mountain Kubi Aro is listed as Aro, Kubi.

Designation.--Designations, in the second column, are sometimes abbreviated and represent groups of features as follows:

ADMD	administrative division	BAY	bay, inlet
ANCH	anchorage	BCH	beach
AREA	geographical area, tribal area	BLDG	building(s)
CAPE	cape, headland	PLN	plain
CHAN	channel	PLNS	plains
CLIF	cliff(s), escarpment	PT	point
CNAL	canal	POOL	pool(s)
CO	county	POPL	populated place
COL	colony	PROT	protectorate
CRTR	crater	PROV	province
DIST	district	RCKS	rocks
DLTA	delta	RDGE	ridge
DRFT	drift	REEF	reef(s)
DSRT	desert	REGN	region
DTCH	ditch	ROAD	roadstead
EST	estate	RSTA	railroad station
ESTY	estuary	RSVR	reservoir
FALL	waterfall, rapids, cataract	RSVT	native reserve, game reserve
FLAT	mud flat(s)	SAND	sandy area
FRST	forest, forest reserve	SDG	railroad siding
GRGE	gorge	SECP	section of a populated place
GYSR	geyser	SHOL	shoal(s)
HBR	harbor	SITE	ruins, abandoned village
HILL	hill(s)	SND	sound
ISL	island, islet	SPRG	spring(s)
ISLS	islands, islets	STR	strait, passage
LAGN	lagoon	STRM	stream
LCTY	locality	TERR	territory
LDNG	landing	UPLD	upland, plateau
MNMT	monument	VAL	valley
MRSH	marsh, swamp	VOLC	volcano
MSSN	mission	WELL	well(s)
MT	mountain	WTRH	waterhole(s)
MTS	mountains, range		
PEN	peninsula		

APPROVED FOR RELEASE: 2007/02/20: CIA-RDP01-00707R000200050003-9

APPROVED FOR RELEASE: 2007/02/20: CIA-RDP01-00707R000200050003-9

Latitude and longitude.—Coordinates, in the third and fourth columns, are for finding purposes only. Where the scale of sources permitted, they were read to the nearest minute.

Administrative division.—The number in the fifth column indicates the area in which the place is located: 566, Kenya; 567, Uganda; 568, Tanganyika; 569, Zanzibar.

Locational reference.—The number in the last column indicates a map or chart on which the feature may be located by its standard name or a recognizable variant of its standard name, as follows:

01 *East Africa 1:500,000*, East Africa Survey Group, most sheets 1946-49.
02 *Africa 1:1,000,000*, GSGS 2465, various dates.
03 *East Africa 1:125,000*, East Africa Survey Group, 1937-52
04 *Map of Uganda Protectorate*, Survey, Land and Mines Department, 1948; scale 1:1,000,000.
05 British Admiralty charts, Hydrographic Department, Admiralty, London, various dates.

The code 00 is used for cross-references and for the names not to be found on any of these references.

Glossary of generic terms

The following terms occur in the standard names listed in the gazetteer. Each of the spellings and meanings given applies in the case of one or more of the names.

bur	mountain	fungu	reef, bank, shoal
dakka	mountain	gara	hills
diko	beach	gebei	mountain
eil	waterhole, well	gofa	crater
el	waterhole, well	guaso	stream
en donyo	mountain	hara	waterhole, well, pan
engare	stream, wadi	jebel	mountain
faf	wadi	jito	bay
kijito	stream	mwamba	reef, shoal, rocks
kilima	hill	nambala	waterhole
kipwa	reef, shoal	ngare	stream, wadi
kisima	well	nguu	hill
kisiwa	island	ol donyo	mountain(s)
koobi	mountain	oldonyo	mountain
kubi	hill, mountain	port	anchorage
lac	wadi	ras	point, cape, peninsula
lugga	wadi	uai	waterhole
malka	waterhole	uar	waterhole
mawe	shoal	uaso	stream
metka	waterhole, well, ford	uel	waterhole
mlango	channel	war	waterhole
mlima	hill	wel	waterhole
mto	stream	ziwa	swamp

Reporting of errors

It is requested that all who use this gazetteer aid in its correction for future printings by reporting errors to the Board on Geographic Names, Interior Department Building, Washington 25, D. C. A statement of the source of the correct information will be useful.

Other gazetteers

The following publication may be useful as a finding list, though the names in it are not necessarily those approved by the Board as standard names:

East Africa: Index Gazetteer Showing Place-Names on 1:500,000 Map Series, vol. 1, "Kenya, Uganda, and Tanganyika," Survey Directorate, General Headquarters, Middle East, Cairo, 1946.

APPROVED FOR RELEASE: 2007/02/20: CIA-RDP01-00707R000200050003-9

APPROVED FOR RELEASE: 2007/02/20: CIA-RDP01-00707R000200050003-9

KENYA

APPROVED FOR RELEASE: 2007/02/20: CIA-RDP01-00707R000200050003-9

APPROVED FOR RELEASE: 2007/02/20: CIA-RDP01-00707R000200050003-9

ABACHULA	WTRH	0	33	S	39	28	E	566	01
ABAHAMA	AREA	0	48	S	39	52	E	566	01
ABAKA DARANTU	WTRH	1	28	N	40	17	E	566	01
ABAK DERA	AREA	0	31	S	39	51	E	566	01
ABAK FIN	AREA	1	48	N	40	42	E	566	01
ABAMAGADO	MT	1	31	N	38	01	E	566	01
ABARAT	POPL	0	35	S	39	43	E	566	01
ABARIMELL	STRM	0	43	N	36	17	E	566	01
ABAR ROLT	AREA	0	35	S	39	45	E	566	01
ABAR ROLT AREA SEE AEAR ROLT	AREA	0	35	S	39	45	E	566	00
ABAS	AREA	1	06	N	39	17	E	566	01
ABASAALI	AREA	0	39	N	39	36	E	566	01
ABBARAGA SEE ABBARAGA; NAMBALA	WTRH	0	18	N	38	26	E	566	00
ABBARAGA; NAMBALA	WTRH	0	18	N	38	26	E	566	01
ABERDARE SEE ABERDARE RANGE	MTS	0	35	S	36	35	E	566	00
ABERDARE MOUNTAINS SEE ABERDARE RANGE	MTS	0	25	S	36	35	E	566	00
ABERDARE RANGE	MTS	0	25	S	36	35	E	566	01
ABERDARES SEE ABERDARE RANGE	MTS	0	25	S	36	35	E	566	00
ABILI AGITUK	MT	2	23	N	36	37	E	566	01
ABILIGARET	MT	4	13	N	35	29	E	566	01
ABIRU	MT	0	11	S	34	15	E	566	01
ABIRU HILL SEE ABIRU	MT	0	11	S	34	15	E	566	00
ABLUN	AREA	3	57	N	40	11	E	566	01
ABO	AREA	3	35	N	38	38	E	566	01
ABODE	AREA	1	02	N	40	17	E	566	01
ABOLATA	AREA	0	33	S	39	45	E	565	01
ABORE	WELL	0	32	N	39	05	E	56.	01
ABOSSI	MT	0	54	S	35	05	E	566	01
ADABLI	AREA	2	30	S	39	15	E	566	01
ADADI	MT	3	23	N	38	46	E	566	01
ADARA	HILL	2	40	S	40	13	E	566	01
ADAU	AREA	3	51	N	41	03	E	566	01
ADDA	POPL	4	13	S	39	05	E	566	01
ADDI	WTRH	1	58	S	39	35	E	566	01
ADDO	MT	3	27	N	39	31	E	566	01
ADE; WEL	WTRH	1	19	N	40	25	E	566	01
ADE DER	WTRH	0	18	N	40	41	E	566	01
ADEDERETA	LCTY	0	15	S	39	50	E	566	01
ADE DERTU	AREA	0	21	S	39	48	E	566	01
ADE DER WARBOROT SEE ADE DER	WTRH	0	18	N	40	41	E	566	00

APPROVED FOR RELEASE: 2007/02/20: CIA-RDP01-00707R000200050003-9

APPROVED FOR RELEASE: 2007/02/20: CIA-RDP01-00707R000200050003-9

ADHEI; WEL	WTRH	1	35	N	40	55	E	566	01
ADI; EL	WELL	3	49	N	37	33	E	566	01
AD:; WAR	WTRH	1	41	N	40	32	E	566	01
ADIEL	MT	0	56	S	34	14	E	566	00
ADILE	MT	3	20	N	39	42	E	566	01
ADOKETNGITHIKIRIA	CLIF	1	54	N	36	25	E	566	01
ADU; GEBEL	MT	3	40	N	37	51	E	566	01
ADUNGUSI	POPL	0	31	N	34	09	E	566	01
AFALO	LCTY	3	30	N	40	14	E	566	01
AFGUDUB	AREA	2	50	N	38	47	E	566	01
AFWEIN	AREA	0	26	N	39	25	E	566	01
AFWEIN; LAK	STRM	0	23	N	39	15	E	566	01
AGA	WTRH	0	36	S	39	34	E	566	01
AGARARUK	MT	2	38	N	34	56	E	566	01
AGETOGIR	LCTY	3	43	N	35	43	E	566	01
AGITOR NORTH	MT	2	02	N	35	29	E	566	01
AGITOR SOUTH	MT	2	01	N	35	29	E	566	01
AGU	POPL	3	38	S	39	10	E	566	01
AGULEIAKIAR	AREA	4	10	N	34	21	E	566	01
AHERO	POPL	0	10	S	34	55	E	566	01
AIKAPIL SEE KOMADAN	LCTY	3	15	N	35	06	E	566	00
AINABGOI	STRM	0	40	S	35	06	E	566	01
AINABKOI	RSTA	0	10	N	35	32	E	566	01
AINUMUTUNGWE	STRM	0	46	S	35	22	E	566	01
AIS GALLA	AREA	2	53	S	39	40	E	566	01
AITAI	LCTY	2	41	N	35	39	E	566	01
AITOGO	MT	3	41	N	35	37	E	566	01
AIYAM	STRM	0	19	N	36	35	E	566	01
AJAMARKU	MT	2	16	N	37	54	E	566	01
AJAO	MT	2	56	N	39	43	E	566	01
AJURAN	AREA	3	25	N	39	05	E	566	01
AKAKUS	STRM	2	04	N	34	51	E	566	01
AKALA	POPL	0	06	S	34	24	E	566	01
AKALAR	AREA	0	33	N	39	50	E	566	01
AKAMBERA	MT	1	54	N	35	55	E	566	01
AKARRA	MT	0	03	N	34	12	E	566	01
AKATWAN	STRM	2	56	N	35	26	E	566	01
AKECH	STRM	0	32	S	34	29	E	566	01
AKERKINYATOM	STRM	4	13	N	34	14	E	566	01
AKERR CAMP	CAMP	1	49	N	35	12	E	566	01
AKHAL AR	WTRH	0	50	N	40	19	E	566	01
AKIM	MT	3	21	N	35	24	E	566	01

APPROVED FOR RELEASE: 2007/02/20: CIA-RDP01-00707R000200050003-9

APPROVED FOR RELEASE: 2007/02/20: CIA-RDP01-00707R000200050003-9

AKITHKAAMOTHING	MT	4	21	N	35	11	E	566	01
AKOKOS	LCTY	2	14	N	35	02	E	566	02
AKOMOME	STRM	4	21	N	35	39	E	566	01
AKUKUTH SEE AKAKUS	STRM	2	04	N	34	51	E	566	00
AKUT	MT	3	48	N	35	40	E	566	01
AKWARA SEE AKWARA CAPE	CAPE	3	30	N	35	57	E	566	00
AKWARA CAPE	CAPE	3	30	N	35	57	E	566	01
ALAMUGA SEE TALAMUGA	AREA	1	00	S	40	30	E	566	00
ALANGA	WTRH	2	52	S	40	03	E	566	01
ALANGA ARBA	POPL	0	06	N	40	23	E	566	01
ALANGA ARBA	AREA	0	11	S	39	55	E	566	01
ALANGA BAR	WTRH	0	54	N	39	49	E	566	01
ALANGOI NAMBALA	WTRH	0	24	N	38	27	E	566	01
ALANGO DIKO	WTRH	0	23	N	38	26	E	566	01
ALANGO GURRU	AREA	0	18	S	41	00	E	566	01
ALANGO SHIRA	WTRH	2	42	S	39	54	E	566	01
ALASMAS	AREA	2	53	N	39	45	E	566	01
ALATI	MT	3	21	N	39	56	E	566	01
ALBAJIRA	AREA	1	16	N	39	34	E	566	01
ALDERI	WTRH	1	34	S	41	24	E	566	01
ALEGO	AREA	0	06	N	34	20	E	566	01
ALEGOKERO	WTRH	0	42	N	40	17	E	566	01
ALERI WELL	WELL	3	10	N	39	16	E	566	01
ALGABBYET	MT	0	25	N	35	05	E	566	01
ALGI	MT	3	25	N	39	32	E	566	01
ALIAGEN	WTRH	1	17	S	40	45	E	566	01
ALIBAN	LCTY	2	56	N	34	48	E	566	01
ALI GABE	POPL	0	19	N	40	49	E	566	01
ALI GOLLO	MT	2	35	N	39	54	E	566	01
ALI GOLO	WTRH	2	14	N	40	58	E	566	01
ALKAKOR PASS	PASS	3	13	N	35	01	E	566	01
ALLIA	AREA	3	46	N	36	19	E	566	01
ALLIA BAY	BAY	3	45	N	36	15	E	566	01
ALLOGUDA	MT	3	13	N	39	19	E	566	01
ALUOR	MSSN	0	01	S	34	28	E	566	01
ALYAM SEE AIYAM	STRM	0	19	N	36	35	E	566	00
AMAGJGA	AREA	1	07	N	35	07	E	566	01
AMALA	STRM	1	02	S	35	14	E	566	01
AMALA BRIDGE	BLDG	0	55	S	35	25	E	566	01
AMAN SEE RUDOLF, LAKE	LAKE	3	30	N	36	00	E	566	00

APPROVED FOR RELEASE: 2007/02/20: CIA-RDP01-00707R000200050003-9

APPROVED FOR RELEASE: 2007/02/20: CIA-RDP01-00707R000200050003-9

AMANAMANIA	AREA	4	22	N	35	38	E	566	01
AMANTUMKAN	POPL	2	04	S	38	40	E	566	02
AMASINGO	MT	3	02	N	34	48	E	566	01
AMATALI	MT	3	39	N	41	14	E	566	01
AMAYA	STRM	1	02	N	36	15	E	566	01
AMAYA	MT	0	53	N	36	32	E	566	01
AMAYEGENE	MT	4	22	N	35	25	E	566	01
AMBIRA	POPL	0	11	N	34	15	E	566	01
AMBOSELI SEE AMBOSELI, LAKE	LAKE	2	37	S	37	08	E	566	00
AMBOSELI, LAKE	LAKE	2	37	S	37	08	E	566	02
AMERITHINYIN	LCTY	3	24	N	35	37	E	566	01
AMILKEI	WTRH	1	21	N	40	52	E	566	01
AMIMOS	POPL	0	11	S	34	47	E	566	01
AMOHIRA	MT	0	10	N	34	43	E	566	01
AMUKARA	POPL	0	34	N	34	16	E	566	01
ANABGCI SEE AINABGCI	STRM	0	40	S	35	06	E	566	00
ANAKOURDIO	LCTY	3	46	N	35	31	E	566	01
ANALE HADI	LCTY	3	10	N	41	18	E	566	01
ANANOT	AREA	1	24	S	40	18	E	566	01
ANASA	POPL	2	31	S	40	17	E	566	01
ANDERE	WTRH	2	14	N	36	52	E	566	01
ANDINGO	MT	0	22	S	34	51	E	566	01
ANDROMACHE REEF	REEF	4	06	S	39	41	E	566	03
ANDU	MT	2	32	N	39	32	E	566	01
ANGALABAIT	LCTY	2	34	N	35	54	E	566	01
ANGARA NAADO SEE ANGATA NAADO	BLDG	1	17	S	36	04	E	566	00
ANGATA EN DARE	AREA	0	04	S	36	40	E	566	01
ANGATA NAADO	AREA	1	15	S	36	08	E	566	01
ANGATA NAADO	BLDG	1	17	S	36	04	E	566	01
ANGATA NADO	AREA	0	12	S	36	42	E	566	01
ANGATA NANYOKI	MT	0	16	N	35	18	E	566	01
ANGATA PUS	AREA	0	07	S	36	23	E	566	01
ANGATA RONGAI	AREA	0	52	S	36	26	E	566	01
ANGATA WERGOI	AREA	0	47	N	36	45	E	566	01
ANGATA WERGOI	MT	0	43	N	36	44	E	566	01
ANGERABUTH	MT	3	29	N	35	31	E	566	01
ANGLOGITAT	MT	1	57	N	35	28	E	566	01
ANGMOENIAKWIAK	LCTY	3	00	N	35	34	E	566	01
ANGOICHE	STRM	1	00	S	34	13	E	566	01
ANGORANGORA	LCTY	2	40	N	35	28	E	566	01
ANJALE, GOFA	CRTR	2	17	N	37	30	E	566	01
ANOCHANGOMOI	STRM	2	40	N	35	49	E	566	01

APPROVED FOR RELEASE: 2007/02/20: CIA-RDP01-00707R000200050003-9

APPROVED FOR RELEASE: 2007/02/20: CIA-RDP01-00707R000200050003-9

ANSWANI SEE RASHID, RAS	PT	4	37	S	39	25	E	566	00
ANYIEKA	POPL	0	14	N	34	16	E	566	01
ANYUGO	STRM	0	54	S	34	10	E	566	01
ANYUYO SEE ANYUGO	STRM	0	54	S	34	10	E	566	00
AORADERE	WTRH	2	35	N	38	04	E	566	01
AP ETAIYUM	AREA	4	03	N	34	33	E	566	01
APIRRA	LCTY	3	59	N	34	26	E	566	01
ARABUKO	POPL	3	16	S	39	58	E	566	01
ARABUKO SOKOKE SEE ARABUKO SOKOKE FOREST RESERVE	FRST	3	15	S	39	55	E	566	00
ARABUKO SOKOKE FOREST RESERVE	FRST	3	15	S	39	55	E	566	01
		0	00				E	566	00
ARACHI	WTRH	3	30	N	39	06	E	566	01
ARANO	AREA	3	10	N	37	47	E	566	01
ARBA JAHAN	AREA	2	04	N	38	59	E	566	01
ARBOLA	AREA	1	27	N	38	42	E	566	01
ARBO WELLS	WELL	1	39	N	40	01	E	566	01
ARCHERS POST	POPL	0	38	N	37	40	E	566	01
ARGI	WTRH	2	05	N	37	02	E	566	01
ARINGA	LCTY	0	27	S	34	48	E	566	01
ARITI	POPL	2	31	S	40	18	E	566	01
ARLETT SEE SHIMAMBAYA ISLAND	ISL	1	51	S	41	26	E	566	00
ARLETT ISLAND SEE SHIMAMBAYA ISLAND	ISL	1	51	S	41	26	E	566	00
ARLETTS RANGE SEE MUNDANE RANGE	MTS	1	50	S	41	15	E	566	00
ARO, KUBI	MT	0	36	N	38	14	E	566	01
AROG BOKITCH	WTRH	0	49	S	40	55	E	566	01
ARORR	AREA	1	37	N	35	40	E	566	01
ARORR	STRM	1	05	N	35	41	E	566	01
AROSEN	WTRH	1	56	S	40	45	E	566	01
ARRAH WILLEH	WTRH	2	30	N	40	48	E	566	01
ARROR	STRM	0	56	N	35	38	E	566	01
ARROR	STRM	1	37	N	35	33	E	566	01
ARSIM	WTRH	1	48	N	37	12	E	566	01
ARUBA SEE ARUBA ROCK	ROCK	1	55	N	36	27	E	566	00
ARUBA	STRM	1	50	N	36	28	E	566	01
ARUBA ROCK	ROCK	1	55	N	36	27	E	566	01
ARUSSI	MT	3	52	N	37	21	E	566	01
ARUTHUGWIL	STRM	1	52	N	36	02	E	566	01
ARWOS	BLDG	0	11	N	35	11	E	566	01
ASAMARA	POPL	2	10	S	38	45	E	566	01
ASEMBO	AREA	0	09	S	34	23	E	566	01
ASEMBO	POPL	0	11	S	34	23	E	566	01

APPROVED FOR RELEASE: 2007/02/20: CIA-RDP01-00707R000200050003-9

APPROVED FOR RELEASE: 2007/02/20: CIA-RDP01-00707R000200050003-9

ASEMPO SEE ASEMBO BAY	BAY	0	13	S	34	23	E	566	00
ASEMBO BAY	BAY	0	13	S	34	23	E	566	01
ASHAKABABO, LAKE	LAKE	2	25	S	40	11	E	566	01
ASHAKABABO LAKE SEE ASHAKABABO, LAKE									
ASHARBIT	LAKE	2	25	S	40	11	E	566	00
	MT	3	34	N	40	54	E	566	01
ASHWEE	WTRH	1	56	S	41	19	E	566	01
ASIE	MT	2	58	N	37	06	E	566	01
ASILLE	AREA	4	20	N	36	35	E	566	01
ASIRETI	STRM	3	55	N	35	50	E	566	01
ASSAWA	POPL	0	21	S	35	00	E	566	01
ASURE	STRM	1	59	S	35	51	E	566	01
ATAGIRO	AREA	1	53	N	35	55	E	566	01
ATECHEKA PENYA	LCTY	2	55	N	35	04	E	566	01
ATHI	MT	1	18	S	37	04	E	566	01
ATHI SEE ATHI PLAINS	PLN	1	25	S	36	55	E	566	00
ATHI SEE ATHI RIVER	STRM	2	59	S	36	31	E	566	00
ATHI PLAINS	PLN	1	25	S	36	55	E	566	01
ATHI RIVER	RSTA	1	27	S	36	59	E	566	01
ATHI RIVER	STRM	2	59	S	36	31	E	566	01
ATOLA	WADI	0	39	S	38	31	E	566	01
AUALA BONAIA	POPL	4	15	N	40	46	E	566	01
AUAL GARBA HOGI	WTRH	3	13	N	41	22	E	566	01
AUGO	STRM	0	50	S	34	23	E	566	01
AUS MADULI	WTRH	2	17	N	40	32	E	566	01
AUTHRU	LCTY	2	33	N	35	58	E	566	01
AUWERIWERI	LCTY	2	14	N	35	50	E	566	01
AWACH	STRM	0	10	S	34	28	E	566	01
AWACH	STRM	0	21	S	34	37	E	566	01
AWACH, RIVER SEE AWACH	STRM	0	21	S	34	37	E	566	00
AWAL WADAMO	LCTY	3	51	N	41	10	E	566	01
AWARO, LAK	WADI	1	06	N	40	50	E	566	01
AWARRA PLAIN	PLN	3	42	N	41	09	E	566	01
AWASSI	LCTY	0	11	S	35	08	E	566	01
AWEYON	HILL	3	42	N	41	35	E	566	01
AWOTCHA SEE AWOTCHC	AREA	2	11	N	38	15	E	566	00
AWOTCHC	AREA	2	11	N	38	15	E	566	01
AYANGYANGI SWAMP	SWSH	1	55	N	36	05	E	566	01
BAB,O	WTRH	1	36	S	41	33	E	566	01

APPROVED FOR RELEASE: 2007/02/20: CIA-RDP01-00707R000200050003-9

APPROVED FOR RELEASE: 2007/02/20: CIA-RDP01-00707R000200050003-9

BABO	AREA	3	33 N	41	03 E	566	01
BABO HILLS	HILL	3	30 N	41	05 E	566	01
BACAN SADE	LCTY	3	37 N	38	30 E	566	01
BADA	AREA	1	13 S	41	20 E	566	01
BADDA SEE BADA	AREA	1	13 S	41	20 E	566	00
BADESSA SEE BEDESSA	WTRM	2	47 S	39	51 E	566	00
BAGAGE	MT	3	22 N	40	12 E	566	01
BAGGAGA	MT	3	33 N	37	52 E	566	01
BAHADALE	POPL	0	03 S	39	04 E	566	01
BAHATI SEE BAHATI FOREST	FRST	0	12 S	36	12 E	566	00
BAHATI FOREST	FRST	0	12 S	36	12 E	566	01
BAHURI	AREA	0	09 N	39	48 E	566	01
BAJUMALI	POPL	2	04 S	41	09 E	566	01
BAKAJA OBE	WTRM	0	35 S	40	57 E	566	01
BAKTELE	AREA	0	26 S	39	58 E	566	01
BALAMBALA	FRST	0	05 S	39	08 E	566	01
BALASHIR	WTRM	3	24 N	41	17 E	566	01
BALBALLA	WTRM	1	50 N	40	43 E	566	01
BALESA	MT	2	15 N	37	55 E	566	01
BALESA GALLA	AREA	2	10 S	39	40 E	566	01
BALESSA SEE BALESSA FORT	FORT	3	37 N	37	22 E	566	00
BALESSA SEE BALESSA RIVER	WADI	3	02 N	37	18 E	566	00
BALESSA	WTRM	3	22 N	36	27 E	566	01
BALESSA	WTRM	3	36 N	37	21 E	566	01
BALESSA FORT	FORT	3	37 N	37	22 E	566	01
BALESSA KARAUWI	WTRM	3	11 N	37	12 E	566	01
BALESSA KULAL	WTRM	2	25 N	37	02 E	566	01
BALESSA RIVER	WADI	3	02 N	37	18 E	566	01
BALLO	WTRM	2	53 N	36	38 E	566	01
BALTIA	POPL	2	12 S	40	48 E	566	01
BAMBA	POPL	3	33 S	39	32 E	566	01
BAMBO	POPL	4	24 S	39	18 E	566	01
BAMBOTA	WELL	1	20 N	38	21 E	566	01
BANALI	MT	3	30 N	38	23 E	566	01
BANAYA, LAK	STRM	4	27 N	36	12 E	566	01
BANDARANO SEE BENDERANI	POPL	2	08 S	40	10 E	566	00
BANDU	POPL	4	32 S	39	12 E	566	01
BANGOLI, GOFA	CNTR	2	13 N	37	55 E	566	01
BANI	WTRM	4	23 N	36	14 E	566	01
BANISSA	WTRM	3	56 N	40	21 E	566	01
BAN WIRA WIRA	PLN	0	36 N	40	33 E	566	01
BAOWO	WTRM	1	28 S	40	02 E	566	01

APPROVED FOR RELEASE: 2007/02/20: CIA-RDP01-00707R000200050003-9

APPROVED FOR RELEASE: 2007/02/20: CIA-RDP01-00707R000200050003-9

BARAFIN										
BARAGOI	STRM	0	36	N	39	27	E	566	01
BARAGOLI SEE BARAGLI	POPL	1	47	N	36	47	E	566	01
BARAGULU	POPL	1	47	N	36	47	E	566	00
BARA HOYO	POPL	0	02	N	34	18	E	566	01
	HILL	3	56	S	39	46	E	566	01
BARAICH									
BARANE	MT	2	56	N	35	14	E	566	01
BARARETA GALLA	POPL	3	35	S	39	51	E	566	01
BARATON	AREA	2	10	S	39	50	E	566	01
BARATUMA, LAKE SEE BARATUMU, LAKE	POPL	0	15	N	35	05	E	566	01
	LAKE	3	12	S	40	00	E	566	00
BARATUMU, LAKE	LAKE	3	12	S	40	00	E	566	02
BARAYA	MT	3	24	N	39	12	E	566	01
BARCHO BARCHO	WTRH	2	51	N	37	40	E	566	01
BARCHUMA DIKA	HILL	1	34	N	38	15	E	566	01
BARCHUMA GUDA	MT	1	24	N	38	12	E	566	01
BARDAMAT	POPL	1	15	S	35	27	E	566	01
BARE	MT	0	04	N	36	29	E	566	01
BARGURET	STRM	0	01	S	36	57	E	566	01
BARICHO	POPL	3	06	S	39	47	E	566	01
BARICHO	LCTY	0	34	S	37	15	E	566	01
BARIGONI	SPRG	2	03	S	40	48	E	566	01
BARINGO, LAKE SEE BARINGO, LAKE	LAKE	0	38	N	36	05	E	566	00
BARINGO SEE BARINGO DISTRICT	DIST	0	45	N	36	00	E	566	00
BARINGO	POPL	0	38	N	36	17	E	566	01
BARINGO, LAKE	LAKE	0	38	N	36	05	E	566	01
BARINGO DISTRICT	DIST	0	45	N	36	00	E	566	01
BARKITABU	POPL	1	28	S	35	36	E	566	01
BARKOWINO	POPL	0	07	S	34	16	E	566	01
BARPELLO	BLDG	1	10	N	35	55	E	566	01
BARRACOUTA CHANNEL	CHAN	2	15	S	41	06	E	566	03
BARRALI	AREA	0	48	S	39	57	E	566	01
BARRANJERRE	MT	3	30	N	38	56	E	566	01
BARSALINGA	POPL	0	47	N	37	06	E	566	01
BARSALOI	AREA	1	18	N	36	50	E	566	01
BARSALOI	POPL	1	20	N	36	52	E	566	01
BARSALOI	STRM	1	29	N	36	59	E	566	01
BARTIMARO	LCTY	2	18	S	36	47	E	566	01
BARTOLIMO	POPL	0	41	N	35	48	E	566	01
BARWESSA	BLDG	0	43	N	35	44	E	566	01
BASE NORTH	MT	4	10	N	35	20	E	566	01
BASE SOUTH	MT	4	05	N	35	20	E	566	01
BASIANI SEE BUZIANI	MT	2	01	S	37	10	E	566	00

APPROVED FOR RELEASE: 2007/02/20: CIA-RDP01-00707R000200050003-9

APPROVED FOR RELEASE: 2007/02/20: CIA-RDP01-00707R000200050003-9

BASO SEE, RUDOLF, LAKE	LAKE	3	30	N	36	00	E	566	00
BASS MARLA SEE STEFANIE, LAKE	LAKE	4	38	N	36	50	E	566	00
BASS MARLE SEE STEFANIE, LAKE	LAKE	4	38	N	36	50	E	566	00
BASSO SEE RUDOLF, LAKE	LAKE	3	30	N	36	00	E	566	00
BASSO NAEBOR SEE STEFANIE, LAKE	LAKE	4	38	N	36	50	E	566	00
BASSO NAROK SEE RUDOLF, LAKE	LAKE	3	30	N	36	00	E	566	00
BASSO NOROK SEE RUDOLF, LAKE	LAKE	3	30	N	36	00	E	566	00
BATIAN	PEAK	0	09	S	37	19	E	566	01
BATTAMBUSA	WTRH	2	48	N	40	47	E	566	01
BATTERY	MT	4	21	N	35	33	E	566	01
BAYMO	POPL	1	55	S	40	08	E	566	01
BAZO	POPL	4	40	S	39	13	E	566	05
BEDESSA	WTRH	2	47	S	39	51	E	566	01
BE GARUTH	AREA	0	53	S	39	55	E	566	01
BEILA	WTRH	3	58	N	41	42	E	566	01
BELA GUDA	WTRH	2	19	S	39	42	E	566	01
BELKROS	AREA	1	26	N	39	52	E	566	01
BELOBLE	WTRH	3	15	N	40	01	E	566	01
BELUENI	MT	1	59	S	37	25	E	566	01
BENANE	WELL	0	31	N	38	40	E	566	01
BENANI	WTRH	0	40	N	40	31	E	566	01
BENDERANI	POPL	2	08	S	40	10	E	566	01
BENGONI	POPL	3	09	S	39	41	E	566	01
BERAHA	WTRH	2	10	N	40	34	E	566	01
BEREITO	AREA	2	57	S	39	08	E	566	01
BER HAWAMADI	LCTY	3	34	N	41	35	E	566	01
BERIKA	HILL	3	10	S	40	06	E	566	01
BERSABAIN	AREA	0	37	N	39	36	E	566	01
BERTI FINNO	WTRH	3	22	N	41	25	E	566	01
BES, EL	WELL	3	30	N	36	56	E	566	01
BESIL SEE BISSEL	POPL	2	07	S	36	47	E	566	00
BEY, EL	WTRH	1	43	N	40	08	E	566	01
BIALINI	WTRH	1	38	S	40	08	E	566	01
BIBI	STRM	0	22	N	38	21	E	566	01
BICHIBET	MT	1	49	N	35	54	E	566	01
BIGETA	WTRH	2	16	S	40	31	E	566	01
BIHTEA SEE BILITEA	POPL	0	24	S	39	42	E	566	00
BIKANZU	MT	1	03	S	38	06	E	566	01
BILA	POPL	4	01	N	40	31	E	566	01
BILBIL	WADI	1	03	S	39	55	E	566	01
BILESHA PLAIN	PLN	0	35	N	40	45	E	566	01
BILGIS	WELL	0	25	N	38	51	E	566	01

APPROVED FOR RELEASE: 2007/02/20: CIA-RDP01-00707R000200050003-9

APPROVED FOR RELEASE: 2007/02/20: CIA-RDP01-00707R000200050003-9

BILIFTU	AREA	0	24	S	39	46	E	566	01
BILIKI	AREA	1	55	N	38	42	E	566	01
BILILEA SEE BILITEA	POPL	0	24	S	39	42	E	566	00
BILIMBO	AREA	0	27	N	34	29	E	566	01
BILISA, LAKE	LAKE	2	14	S	40	08	E	566	01
BILITEA	POPL	0	24	S	39	42	E	566	02
BIRCA	MT	3	53	N	40	09	E	566	01
BIRCHIKA	POPL	3	57	N	41	08	E	566	01
BIRIKANI	AREA	4	09	S	39	01	E	566	01
BIRT	WTRH	1	17	S	41	00	E	566	01
BIRTI	WTRH	1	16	S	40	49	E	566	01
BIRTI SEE BIRT	WTRH	1	17	S	41	00	E	566	00
BI-RYA	POPL	3	33	S	39	32	E	566	01
BISANADI	STRM	0	07	N	38	27	E	566	01
BISANGURACHA	STRM	0	01	N	38	22	E	566	01
BISSAN BAI, LAK	WADI	4	16	N	36	52	E	566	01
BISSEL	POPL	2	07	S	36	47	E	566	01
BISSEL	WADI	2	05	S	36	50	E	566	01
BISSICA, MALCA SEE BISSICA, MALKA	WELL	4	11	N	40	52	E	566	00
BISSICA, MALKA	WELL	4	11	N	40	52	E	566	01
BISSIKA	AREA	0	57	N	39	51	E	566	01
BISSOI	STRM	0	08	S	35	51	E	566	01
BLACK CLIFF POINT	PT	4	11	S	39	38	E	566	05
BLUE HAWALA	AREA	3	07	N	38	18	E	566	01
BLUFF	MT	4	19	N	35	35	E	566	01
BOBAGALLI	WTRH	3	29	N	41	15	E	566	01
BODE, EIL	WTRH	3	54	N	40	16	E	566	01
BODICH	MT	1	29	N	38	01	E	566	01
BODJI	WTRH	1	05	S	40	39	E	566	01
BOFU, RAS	PT	4	04	S	39	39	E	566	05
BOGI	AREA	2	06	N	40	45	E	566	01
BOGO	WTRH	3	33	N	41	22	E	566	01
BOGORIA	STRM	0	21	N	36	03	E	566	01
BOGOTA DUMASHO	AREA	2	50	N	38	08	E	566	01
BOHEMBE	STRM	0	32	S	34	53	E	566	01
BOHL BUDDE	AREA	4	08	N	40	45	E	566	01
BOI	WTRH	1	51	S	41	05	E	566	01
BOIJUKI	MT	0	52	S	37	27	E	566	01
BOJI PLAIN	PLN	1	30	N	39	35	E	566	01
BOKALI SEE BOKOLI	STRM	0	36	N	34	41	E	566	00
BOKE	AREA	1	50	N	38	50	E	566	01
BOKKOL	MT	1	50	N	37	02	E	566	01

APPROVED FOR RELEASE: 2007/02/20: CIA-RDP01-00707R000200050003-9

APPROVED FOR RELEASE: 2007/02/20: CIA-RDP01-00707R000200050003-9

BOKOLI	STRM	0	36	N	34	41	E	566	01
BOKONI	LCTY	1	23	S	40	03	E	566	01
BOLE	POPL	0	34	S	39	41	E	566	01
BOLLOL	MT	4	00	N	36	57	E	566	01
BOLOIN	AREA	2	50	N	36	11	E	566	01
BOLOIN	WTRH	2	51	N	36	18	E	566	01
BOMALA	POPL	0	18	N	34	12	E	566	01
BOMANI	POPL	4	36	S	39	20	E	566	01
BOMA UPANDE	POPL	3	04	S	40	06	E	566	01
BOMBA	WELL	3	39	N	39	47	E	566	01
BOMBI	AREA	0	33	N	39	31	E	566	01
BOMBO	AREA	4	22	S	38	56	E	566	01
BONDO	POPL	0	06	S	34	16	E	566	01
BONGONG BOSS	MT	1	31	N	35	13	E	566	01
BONGONOKO	POPL	0	45	S	39	48	E	566	01
BORI LAK	WADI	1	18	N	40	37	E	566	01
BORANSIS	AREA	0	18	N	39	50	E	566	01
BORASHIUM DACA DADABA	LCTY	3	43	N	40	15	E	566	01
BORASHIUM DEDACHA	LCTY	3	41	N	40	14	E	566	01
BORASHIUM DIRKEN	LCTY	3	39	N	40	14	E	566	02
BORASHIUN DIRKEN SEE BORASHIUM DIRKEN	LCTY	3	39	N	40	14	E	566	00
BOREGNWE	STRM	0	38	S	35	06	E	566	01
BORELIK	AREA	0	31	S	39	44	E	566	01
BORER	MT	3	49	N	40	12	E	566	01
BORI, RAS	CAPE	2	06	S	41	00	E	566	01
BORJIRA	HILL	0	32	N	39	43	E	566	01
BORO	POPL	0	07	N	34	15	E	566	01
BOROBINI SEE GOLBANTI MISSION	MSSN	2	29	S	40	11	E	566	00
BORRO GOF	MT	2	32	N	38	02	E	566	01
BO-SA	LCTY	3	39	N	41	38	E	566	01
BOSA 1 SEE TIMTU	MT	0	49	N	38	04	E	566	00
BOSA 1 SEE MUDDO GURBA HUKA	MT	0	55	N	38	06	E	566	00
BOS GABDO	WADI	3	20	N	37	04	E	566	01
BOS GABDO	WTRH	3	21	N	37	02	E	566	01
BOTELER BANK	BANK	2	03	S	41	15	E	566	05
BOTELER ISLAND	ISL	2	02	S	41	16	E	566	05
BOTELER LEDGE SEE BOTELER ISLAND	ISL	2	02	S	41	16	E	566	00
BOTET	WTRH	1	19	S	40	43	E	566	01
BOTILER SEE BOTELER ISLAND	ISL	2	02	S	41	16	E	566	00
BOULDERS	MT	1	33	N	38	10	E	566	01
BRACKENHURST	LCTY	1	07	S	36	40	E	566	01

APPROVED FOR RELEASE: 2007/02/20: CIA-RDP01-00707R000200050003-9

APPROVED FOR RELEASE: 2007/02/20: CIA-RDP01-00707R000200050003-9

BREAKDOWN HILL	HILL	4	30	N	35	55	E	566	01
BRITISH EAST AFRICA	REGN	5	00	N	35	00	E	566	00
BRODERICK FALLS	FALL	0	36	N	34	50	E	566	01
BRODERICK FALLS	RSTA	0	36	N	34	46	E	566	01
BUA	WTRH	2	46	N	38	56	E	566	01
BUARA	STRM	0	17	S	34	56	E	566	01
BUBISA	POPL	2	45	N	38	05	E	566	01
BUBISA	WADI	2	58	N	37	58	E	566	01
BUBONI	AREA	1	15	S	38	15	E	566	01
BUBUBU	LCTY	1	21	S	40	01	E	566	01
BUBUSH	LCTY	1	21	S	41	18	E	566	01
BUCHANAN ROCK	ROCK	4	04	S	39	39	E	566	05
BUCHUMA	POPL	3	33	S	38	58	E	566	01
BUCHUMA	RSTA	3	38	S	38	54	E	566	01
BUDISH	AREA	1	05	S	40	35	E	566	01
BUDULLA SEE MUANDAS	MT	0	21	N	34	20	E	566	00
BUE SEE BUE PLAIN	PLN	0	44	S	34	10	E	566	00
BUE PLAIN	PLN	0	44	S	34	10	E	566	01
BUGUDA	MT	3	42	S	38	38	E	566	01
BUHOLO	POPL	0	12	N	34	22	E	566	01
BUHUYI	POPL	0	22	N	34	24	E	566	01
BUJIAMBA	MSSN	0	20	N	34	15	E	566	01
BUKAIYA	MT	0	1-	N	34	26	E	566	01
BUKANGASI	POPL	0	05	N	34	02	E	566	01
BUKHEKHE	AREA	0	16	N	34	05	E	566	01
BUKIRA	ARE	1	08	S	34	32	E	566	01
BUKIRI	POPL	0	14	N	34	05	E	566	01
BUKURA	POPL	0	14	N	34	38	E	566	01
BULALI LAK	WADI	3	51	N	37	10	E	566	01
BULE	MT	1	43	N	38	06	E	566	01
BULFAJI	POPL	2	59	S	39	37	E	566	01
BULI	AREA	3	13	N	39	03	E	566	01
BULI DIKO	MT	3	12	N	39	01	E	566	01
BULI GUDO	MT	3	14	N	39	00	E	566	01
BULLUL SEE BULALI LAK	WADI	3	51	N	37	10	E	566	00
BULLULI LACH SEE BULALI LAK	WADI	3	51	N	37	10	E	566	00
BULO, EL	WELL	0	37	N	38	58	E	566	01
BULTIBEKO	MT	3	22	N	39	10	E	566	01
BULTI JALDESSA	WTRH	4	06	N	37	13	E	566	01
BULUK	WTRH	4	12	N	36	41	E	566	01
BULWANI	LCTY	0	02	N	33	58	E	566	01
BUNA	POPL	2	47	N	39	31	E	566	01

APPROVED FOR RELEASE: 2007/02/20: CIA-RDP01-00707R000200050003-9

APPROVED FOR RELEASE: 2007/02/20: CIA-RDP01-00707R000200050003-9

BUNGAL	WELL	1	44	N	40	02	E	566	01
BUNGOMA	RSTA	0	34	N	34	34	E	566	01
BUNGONYE	AREA	0	20	N	34	55	E	566	01
BUNGULI	STRM	3	58	S	38	43	E	566	01
BUNSWUGLI	AREA	0	40	N	39	52	E	566	01
BUNYALA	AREA	0	04	N	34	02	E	566	01
BUNYORI	AREA	0	04	N	34	36	E	566	01
BURA	AREA	3	07	S	39	57	E	566	01
BURA	POPL	1	06	S	39	57	E	566	01
BURA	MSSN	3	27	S	38	19	E	566	01
BURA SEE BURA STATION	RSTA	3	31	S	38	18	E	566	00
BURA	STRM	3	48	S	38	26	E	566	01
BURADA	WTRH	2	06	N	40	33	E	566	01
BURAOKHOLE	AREA	0	42	N	34	29	E	566	01
BURAR JEK	MT	3	35	N	41	25	E	566	01
BURAROT	AREA	3	31	N	37	54	E	566	01
BURA STATION	RSTA	3	31	S	38	18	E	566	03
BURBALAYA	MT	0	37	N	38	23	E	566	01
BURCHAMBALI	MT	3	52	N	39	57	E	566	01
BUR DER	WTRH	1	12	N	40	29	E	566	01
BURDURAS	MT	3	52	N	39	54	E	566	01
BURDURAS, GEBEL SEE BURDURAS	MT	3	52	N	39	54	E	566	00
BUREEGA	MT	0	46	N	38	12	E	566	01
BURFOLE	AREA	1	02	N	41	01	E	566	01
BURFULA	WTRH	1	09	N	40	56	E	566	01
BURGABO	MT	3	15	N	38	09	E	566	01
BURGI KOOBI ALGI	MT	3	47	N	36	25	E	566	01
BURGIR	WTRH	1	46	N	37	03	E	566	01
BURGURET SEE BARGURET	STRM	0	01	S	36	57	E	566	00
BUR HAVACHO	WTRH	1	11	S	40	58	E	566	01
BURKI DIMA DAR	MT	3	21	N	41	26	E	566	01
BURKI FINNO	MT	3	23	N	41	27	E	566	01
BURRA GALADI	MTS	3	17	N	36	50	E	566	01
BURRA MASUMA	WTRH	3	45	N	36	19	E	566	01
BURRO	MT	2	03	N	37	39	E	566	01
BURROLI	MT	3	32	N	38	35	E	566	01
BURU	MT	0	38	S	36	16	E	566	01
BURUSUSWA	STRM	0	57	N	36	01	E	566	01
BUSI	AREA	0	11	N	34	02	E	566	01
BUSIA SEE LUGULU	MT	0	10	N	34	02	E	566	00
BUSONGA	POPL	0	06	N	34	06	E	566	01
BUSWETA	AREA	1	06	S	34	23	E	566	01

APPROVED FOR RELEASE: 2007/02/20: CIA-RDP01-00707R000200050003-9

APPROVED FOR RELEASE: 2007/02/20: CIA-RDP01-00707R000200050003-9

BUTENDE								
BUTERE	AREA	1	10	S	34	27	E	566	01
BUTERE	MSSN	0	13	N	34	29	E	566	01
BUTERE STATION SEE BUTERE	RSTA	0	14	N	34	30	E	566	01
BUTINGA	HSTA	0	14	N	34	30	E	566	00
	AREA	0	22	N	34	33	E	566	01
BUTSOTSO SEE BUTSOTSO									
BUTSOTSO	MSSN	0	21	N	34	42	E	566	00
BUTTELU	MSSN	0	21	N	34	42	E	566	01
BUTULO	MT	2	51	N	39	51	E	566	01
BUTUMIA	POPL	0	22	N	34	20	E	566	01
	WTRH	0	12	S	39	27	E	566	01
BUYO, NAMBALA									
BUZIANI	WTRH	0	26	N	38	27	E	566	01
BWAGA CHETI	MT	2	01	S	37	10	E	566	01
BWANDA	POPL	4	33	S	39	09	E	566	01
BWANGA	AREA	0	12	S	34	53	E	566	01
	MT	0	33	N	34	51	E	566	01
BWOKA									
BYOOBYOO	WADI	3	24	S	39	04	E	566	01
	LCTY	0	23	S	35	01	E	566	01
CAIRANZA									
CAIRN HILL	MT	3	27	N	39	34	E	566	01
CAMPI YA BIBI SEE KAMPI YA BIBI	MT	1	46	S	38	51	E	566	01
CAMPI YA SIMBA	POPL	3	24	S	38	02	E	566	00
CANGESA	LCTV	3	02	N	35	33	E	566	01
	WTRH	0	32	S	40	59	E	566	01
CARTRIDGE SEE CARTRIDGE POINT									
CARTRIDGE POINT	MT	3	05	N	35	02	E	566	00
CARUS, MELKA	MT	3	05	N	35	02	E	566	01
CASCE DIBIN SEE CASCIA DERIN	WELL	0	18	N	39	11	E	566	01
CASCIA DERIN	WTRH	0	43	S	41	00	E	566	00
	WTRH	0	43	S	41	00	E	566	01
CASHI									
CASTLE FOREST STATION	WADI	0	05	S	39	11	E	566	01
CASTLE HILL	BLDG	0	23	S	37	19	E	566	01
CASUARINA POINT	PEAK	0	11	S	37	17	E	566	00
CASUERINA POINT SEE CASUARINA POINT	PT	3	15	S	40	08	E	566	01
	PT	3	15	S	40	08	E	566	00
CATHEDRAL SEE CATHEDRAL ROCK									
CATHEDRAL ROCK	ROCK	2	16	N	36	38	E	566	00
CAU ADE	ROCK	2	16	N	36	38	E	566	01
CAUSERINA POINT SEE CASUARINA POINT	AREA	4	05	N	40	30	E	566	01
CENTRAL SEE CENTRAL PROVINCE	PT	3	15	S	40	08	E	566	00
	PROV	1	00	S	37	30	E	566	00
CENTRAL SEE CENTRAL ISLAND									
CENTRAL ISLAND	ISL	3	30	N	36	02	E	566	00
	ISL	3	30	N	36	02	E	566	01

APPROVED FOR RELEASE: 2007/02/20: CIA-RDP01-00707R000200050003-9

APPROVED FOR RELEASE: 2007/02/20: CIA-RDP01-00707R000200050003-9

CENTRAL KAVIRONDO SEE									
CENTRAL NYANZA DISTRICT	DIST	0	05	S	34	30	E	566	00
CENTRAL KAVIRONDO DISTRICT SEE									
CENTRAL NYANZA DISTRICT	DIST	0	05	S	34	30	E	566	00
CENTRAL NYANZA SEE									
CENTRAL NYANZA DISTRICT	DIST	0	05	S	34	30	E	566	00
CENTRAL NYANZA DISTRICT	DIST	0	05	S	34	30	E	566	00
CENTRAL PROVINCE	PROV	1	00	S	37	30	E	566	01
CENTRAL STATION	RSTA	4	03	S	39	40	E	566	03
CHABIA	POPL	3	29	S	38	21	E	566	01
CHACOLA	MT	2	46	N	39	40	E	566	01
CHAFFA	LCTY	3	30	N	37	14	E	566	01
CHAKALATUM	STRM	4	02	N	34	12	E	566	01
CHAKA MZUNGU SEE									
CHAKA MZUNGU ISLAND	ISL	2	12	S	40	59	E	566	00
CHAKA MZUNGU ISLAND	ISL	2	12	S	40	59	E	566	05
CHAKA MZUNGU ISLET SEE									
CHAKA MZUNGU ISLAND	ISL	2	12	S	40	59	E	566	00
CHAKIAKAK	MT	0	15	N	34	59	E	566	01
CHAKULA	AREA	0	24	N	34	28	E	566	01
CHAKWANDANI	POPL	1	54	S	40	59	E	566	01
CHALA SEE CHALAI LAKE	LAKE	3	19	S	37	41	E	566	00
CHALA	MT	3	19	S	37	41	E	566	01
CHALAI LAKE	LAKE	3	19	S	37	41	E	566	01
CHALA CRATER LAKE SEE CHALAI LAKE	LAKE	3	19	S	37	41	E	566	00
CHALALAKA	AREA	4	12	N	40	45	E	566	01
CHALANI SEE CHILUNI	STRM	3	39	S	39	41	E	566	00
CHALBI SEE CHALBI DESERT	DSRT	3	00	N	37	20	E	566	00
CHALBI DESERT	DSRT	3	00	N	37	20	E	566	01
CHALE PLATEAU SEE SHIMBA HILLS	HILL	4	14	S	39	25	E	566	00
CHALE PLATEAU	UPLD	4	15	S	39	23	E	566	05
CHALE POINT	PT	4	26	S	39	32	E	566	01
CHALE REEF	REEF	4	28	S	39	32	E	566	05
CHALLALAKA	AREA	3	20	N	39	27	E	566	01
CHAMAGEL SEE CHEMAGAL	POPL	0	40	S	35	06	E	566	00
CHAMASOA	MT	1	10	S	38	07	E	566	01
CHAMBAMUI	MT	1	06	S	38	19	E	566	01
CHAMONYERU	MT	0	35	S	34	58	E	566	01
CHANA	MT	1	19	S	37	21	E	566	01
CHANA	STRM	1	29	S	37	51	E	566	01
CHANDLERS FALLS	FALL	0	46	N	38	04	E	566	01
CHANDO	AREA	0	42	S	36	09	E	566	01

APPROVED FOR RELEASE: 2007/02/20: CIA-RDP01-00707R000200050003-9

APPROVED FOR RELEASE: 2007/02/20: CIA-RDP01-00707R000200050003-9

CHANDO	MT	0	04	S	34	20	E	566	01
CHANGAMATAK	MT	2	39	N	35	30	E	566	01
CHANGAMWE SEE CHANGAMWE STATION	RSTA	4	01	S	39	38	E	566	00
CHANGAMWE	SECP	4	01	S	39	38	E	566	00
CHANGAMWE STATION	RSTA	4	01	S	39	38	E	566	05
CHANGULA	MT	1	11	S	37	56	E	566	01
CHANGURI	MT	0	55	S	38	49	E	566	01
CHANIA	STRM	0	26	S	37	03	E	566	01
CHANIA	STRM	1	02	S	37	04	E	566	01
CHANIA FALLS	FALL	1	03	S	37	04	E	566	02
CHAPCHAP	AREA	0	31	N	35	56	E	566	01
CHAPEI	AREA	1	57	N	35	56	E	566	01
CHAPEL ROCK	ROCK	2	18	S	40	55	E	566	03
CHAPMANS	MT	0	47	N	35	19	E	566	01
CHAPMANS	MT	0	47	N	35	29	E	566	01
CHAPSWARETA	MT	0	34	S	35	17	E	566	01
CHARANGANI SEE CHERANGANI	POPL	1	00	N	35	14	E	566	00
CHARANGANI	MT	1	04	N	35	15	E	566	01
CHARIANG	WTRH	4	27	N	35	40	E	566	01
CHA SHIMBA	STRM	4	05	S	39	32	E	566	01
CHATHORO	POPL	2	30	S	40	15	E	566	01
CHATHURU SEE CHATHORO	POPL	2	30	S	40	15	E	566	00
CHAU BAHR SEE STEFANIE, LAKE	LAKE	4	38	N	36	50	E	566	00
CHAUSU SEE CHAUSU POINT	PT	0	09	S	34	05	E	566	00
CHAUSU POINT	PT	0	09	S	34	05	E	566	01
CHAVAKALE	POPL	0	08	N	34	44	E	566	01
CHAVAKONO	MT	3	20	N	35	35	E	566	01
CHEBANGO	LCTY	0	41	S	35	13	E	566	02
CHEBERIA	BLDG	1	19	N	35	13	E	566	01
CHEBERIBE	STRM	0	08	N	35	03	E	566	01
CHEBLOCH	BLDG	0	26	N	35	39	E	566	01
CHEBOGAT	MT	1	25	N	35	12	E	566	01
CHEBOROMVA	AREA	0	57	N	35	24	E	566	01
CHEBOWN	POPL	0	28	S	35	11	E	566	01
CHEBUNBUN	LCTY	2	04	N	35	19	E	566	01
CHEBURUA	LCTY	2	01	N	35	14	E	566	01
CHEIDINA	WTRH	3	53	N	41	15	E	566	01
CHELOPOI	LCTY	2	00	N	35	05	E	566	01
CHEMA	LCTY	3	50	N	41	18	E	566	01
CHEMAGAL	POPL	0	40	S	35	06	E	566	02
CHEMAGEL SEE CHEMAGAL	POPL	0	40	S	35	06	E	566	00
CHEMAIUN	POPL	0	12	S	35	11	E	566	01

APPROVED FOR RELEASE: 2007/02/20: CIA-RDP01-00707R000200050003-9

APPROVED FOR RELEASE: 2007/02/20: CIA-RDP01-00707R000200050003-9

CHEMARTIM	MT	0	04	N	35	17	E	566	01
CHEMASUK	AREA	1	19	N	35	44	E	566	01
CHEM CHEM, LAKE	LAKE	3	12	S	40	02	E	566	01
CHEMELIL	POPL	1	19	N	36	02	E	566	01
CHEMILIL	RSTA	0	06	S	35	07	E	566	01
CHEMOSIET	POPL	0	29	S	35	10	E	566	01
CHEMU	MT	1	09	S	38	07	E	566	01
CHEMUSE	POPL	0	11	N	34	59	E	566	01
CHEMWAGH	LCTY	2	05	N	35	21	E	566	01
CHEMWARIT	STRM	1	49	N	35	12	E	566	01
CHEMWIBI	MT	0	36	S	35	13	E	566	01
CHENANI	POPL	1	32	S	40	03	E	566	01
CHEPALMACH	MT	1	56	N	35	19	E	566	01
CHEPALUNGU SEE CHEPALUNGU FOREST	FRST	0	56	S	35	10	E	566	00
CHEPALUNGU FOREST	FRST	0	56	S	35	10	E	566	01
CHEPKARET	STRM	2	18	N	35	24	E	566	01
CHEPKESIN	BLDG	0	53	N	35	51	E	566	01
CHEP KOGHEN	AREA	1	32	N	35	47	E	566	01
CHEPKOISI	STRM	0	31	S	35	12	E	566	01
CHEPKORIA	POPL	0	23	N	35	34	E	566	01
CHEPLOSKE	SDG	0	24	N	35	26	E	566	01
CHEPROPRO	LCTY	2	02	N	35	21	E	566	01
CHEPROPRO	STRM	2	07	N	35	27	E	566	01
CHEPTABES	MT	0	28	S	35	17	E	566	01
CHEPTAKENYA	MT	2	56	N	34	55	E	566	01
CHEPTARIT	STRM	0	17	N	35	05	E	566	01
CHEPTERO	MT	0	18	S	35	18	E	566	01
CHEPTUIMET	MT	1	06	N	36	18	E	566	01
CHEP TUKOL	AREA	1	29	N	35	48	E	566	01
CHEPTULEL	AREA	1	24	N	35	35	E	566	01
CHEPTULIL	AREA	1	16	N	35	30	E	566	01
CHEPULAI	STRM	2	40	N	35	04	E	566	01
CHERANGANI	POPL	1	00	N	35	14	E	566	01
CHERANGANI SEE CHERANGANI HILLS	MTS	1	10	N	35	22	E	566	00
CHERANGANI HILLS	MTS	1	10	N	35	22	E	566	01
CHEROFDI	LCTY	3	08	N	35	50	E	566	01
CHERONGIL	STRM	0	21	S	35	04	E	566	01
CHESMARAPA	AREA	0	03	S	39	22	E	566	01
CHESSERA	STRM	1	33	N	35	07	E	566	01
CHESSERA	WTRH	1	25	N	35	09	E	566	01
CHESUNET	MT	0	15	N	35	19	E	566	01
CHEVANI	POPL	1	26	S	40	02	E	566	01

APPROVED FOR RELEASE: 2007/02/20: CIA-RDP01-00707R000200050003-9

APPROVED FOR RELEASE: 2007/02/20: CIA-RDP01-00707R000200050003-9

CHIBELET CONE	MT	2	32	N	36	05	E	566	01
CHIEF NJIRI	POPL	0	44	S	36	49	E	566	01
CHIFIRI	WTRH	1	18	S	39	40	E	566	01
CHIKASOL	AREA	1	32	N	35	40	E	566	01
CHIL	AREA	4	10	N	40	52	E	566	01
CHILATI	MT	1	14	S	34	39	E	566	01
CHINDIKASI SEE CHINDIKASI ISLAND	ISL	2	11	S	40	58	E	566	00
CHINDIKASI ISLAND	ISL	2	11	S	40	58	E	566	05
CHINDIKASI ISLET SEE CHINDIKASI ISLAND	ISL	2	11	S	40	58	E	566	00
CHINGA	STRM	0	35	S	36	57	E	566	01
CHINGWEDE	POPL	4	30	S	39	27	E	566	01
CHIRA	POPL	1	43	N	39	17	E	566	01
CHIRA	POPL	3	31	S	39	35	E	566	01
CHIRECHI	MT	3	21	N	39	37	E	566	01
CHITANGA TANGANI, MLIMA SEE KITANGA TANGANI, MLIMA	HILL	2	35	S	40	21	E	566	00
CHITWABA	MT	0	18	N	35	42	E	566	01
CHIVI SEE NEDE ISLAND	ISL	0	13	S	34	07	E	566	00
CHIYAKALA	POPL	1	17	S	38	29	E	566	01
CHOBA	POPL	2	26	N	36	03	E	566	01
CHOCHI, BUR	MT	2	45	N	40	36	E	566	01
CHOBORIA	LCTY	0	16	S	37	35	E	566	01
CHOICHUFF	WTRH	2	35	N	38	54	E	566	01
CHOKICHOK	LCTY	3	07	N	35	45	E	566	01
CHOMI	POPL	3	13	S	39	51	E	566	01
CHONGONI, RAS SEE SHONGONI, RAS	CAPE	2	12	S	41	01	E	566	00
CHONOTCHI	AREA	1	15	S	34	40	E	566	01
CHONYI	AREA	3	46	S	39	40	E	566	02
CHONYI	POPL	3	46	S	39	40	E	566	01
CHOPA GOF	CRTR	2	25	N	38	04	E	566	01
CHOWAN	MT	3	43	N	35	33	E	566	01
CHOW BAHR SEE STEFANIE, LAKE	LAKE	4	38	N	36	50	E	566	00
CHUERE	AREA	0	29	N	34	35	E	566	01
CHUERE	AREA	0	45	N	34	35	E	566	01
CHUERE	STRM	0	25	N	34	35	E	566	01
CHUFA	MT	3	18	N	39	27	E	566	01
CHUKA	AREA	0	24	S	37	44	E	566	01
CHUKA	POPL	0	20	S	37	38	E	566	01
CHUKALI	WTRH	2	46	N	40	34	E	566	01
CHUKULUKONG	STRM	3	12	N	34	46	E	566	01
CHUKUTUKONG SEE CHUKULUKONG	STRM	3	12	N	34	46	E	566	00

APPROVED FOR RELEASE: 2007/02/20: CIA-RDP01-00707R000200050003-9

APPROVED FOR RELEASE: 2007/02/20: CIA-RDP01-00707R000200050003-9

CHULBI SEE STEFANIE, LAKE	LAKE	4	38	N	36	50	E	566	00
CHULUNI	STRM	3	39	S	39	41	E	566	01
CHUMAI BUR	MT	2	50	N	39	43	E	566	01
CHUMBONI	WADI	0	19	S	38	07	E	566	01
CHURCH ROOF	MT	4	10	N	35	33	E	566	01
CHURO	BLDG	0	46	N	36	23	E	566	01
CHURO	MT	0	45	N	36	24	E	566	01
CHURO	STRM	1	38	N	36	13	E	566	01
CHYULU	MT	2	36	S	37	51	E	566	01
CHYULU SEE CHYULU RANGE	MTS	2	35	S	37	50	E	566	00
CHYULU RANGE	MTS	2	35	S	37	50	E	566	01
CIALA	WTRH	1	25	S	41	26	E	566	01
CLARK PATCH	SHOL	2	16	S	41	01	E	566	05
COAST SEE COAST PROVINCE	PROV	3	00	S	39	30	E	566	00
COAST PROVINCE	PROV	3	00	S	39	30	E	566	00
COBBE	WTRH	3	50	N	39	53	E	566	01
COBBS FARM	POPL	0	42	S	35	54	E	566	01
COLBIO SEE KOLBIO	POPL	1	08	S	41	13	E	565	00
CON	MT	4	16	N	35	47	E	566	01
COOKE, NAMBALA	WTRH	0	25	N	38	25	E	566	01
CRESCENT SEE CRESCENT ISLAND	ISL	0	46	S	36	24	E	566	00
CRESCENT ISLAND	ISL	0	46	S	36	24	E	566	01
CRUNDULA	MT	1	09	S	38	02	E	566	01
CUBLA ROBLI	AREA	4	03	N	40	43	E	566	01
CUBU	POPL	1	38	S	41	29	E	566	01
CUGNO	AREA	1	30	N	41	00	E	566	01
CULVERT	LCTY	2	06	N	37	52	E	566	01
CURDE	AREA	1	58	N	41	00	E	566	01
DAARTA	AREA	1	40	N	40	33	E	566	01
DABA	AREA	0	28	N	38	21	E	566	01
DABA DER	AREA	0	28	N	40	55	E	566	01
DABA DER	WTRH	0	28	N	40	52	E	566	01
DABANDABLI	MT	3	22	N	37	05	E	566	01
DABASO, GEBEL	MT	4	07	N	37	25	E	566	01
DABASSA	WTRH	2	22	N	40	02	E	566	01
DABEIR	LCTY	3	17	N	40	22	E	566	01
DADABIEH	WTRH	0	04	N	38	43	E	566	01
DADABLE	LCTY	3	21	N	40	20	E	566	01
DADABLEH SEE DADABIEH	WTRH	0	04	N	38	43	E	566	00
DADABO	AREA	0	37	N	38	21	E	566	01

APPROVED FOR RELEASE: 2007/02/20: CIA-RDP01-00707R000200050003-9

APPROVED FOR RELEASE: 2007/02/20: CIA-RDP01-00707R000200050003-9

DADACCIA	AREA	3	56	N	40	52	E	566	01
DADAJI BULA	LCTY	0	32	N	40	54	E	566	01
DADARE	AREA	1	22	S	41	00	E	566	01
DADECHA	WELL	3	38	N	39	45	E	566	01
DADIA BADADA	POPL	2	26	S	38	53	E	566	01
DADIABASHORA	AREA	2	21	S	38	46	E	566	01
DADILASH	AREA	0	27	N	39	36	E	566	01
DADOL	WTRH	1	56	N	40	59	E	566	01
DADOLA BISSUK	WTRH	1	23	N	40	13	E	566	01
DADONI	MT	1	58	S	37	56	E	566	01
DADOTLATI	AREA	3	09	N	37	41	E	566	01
DAFATI LAK	WADI	2	49	N	38	52	E	566	01
DAFATI LUGGA	WADI	1	37	N	39	15	E	566	01
DAGAGA TOGICHA	MT	3	21	N	40	04	E	566	01
DAGATA	AREA	3	29	N	38	41	E	566	01
DAGHANI	AREA	3	27	N	37	34	E	566	01
DAGORE SEE DAGORETI	POPL	1	16	S	36	41	E	566	00
DAGORETI	POPL	1	16	S	36	41	E	566	01
DAHARU	STRM	0	44	N	34	27	E	566	01
DAKAI NAMBALA	WTRH	0	28	N	36	27	E	566	01
DAKABIMA SEE DAKABIMA HILLS	HILL	2	15	S	39	32	E	566	00
DAKABIMA HILLS	HILL	2	15	S	39	32	E	566	01
DAKABUKA	HILL	2	55	S	39	40	E	566	01
DAKADICATHA	MT	2	32	S	39	18	E	566	01
DAKADIMA	MT	2	31	S	39	21	E	566	01
DAKA LAFTU	LCTY	2	26	N	40	58	E	566	01
DAKANI	MT	1	53	S	38	25	E	566	01
DAKARA KUBI	HILL	0	54	N	38	45	E	566	01
DAKATCHA	POPL	3	01	S	39	47	E	566	01
DAKAWACHU	MT	2	41	S	39	36	E	566	01
DAKHSA	WTRH	1	50	N	40	13	E	566	01
DAKKAI MELKA	FORD	3	57	N	41	31	E	566	01
DALECHA	MT	1	02	N	38	11	E	566	01
DALGUBE	AREA	4	30	S	39	24	E	566	01
DAMAKA	LCTY	3	47	N	41	09	E	566	01
DAMBALA	WTRH	1	00	S	41	06	E	566	01
DAMFA	WTRH	0	40	S	39	33	E	566	01
DAMI	POPL	0	24	S	38	22	E	566	01
DANDORA HALT	RSTA	1	15	S	36	54	E	566	00
DANDU	MT	3	27	N	39	52	E	566	01
DANDUMA AD	WTRH	1	47	N	40	57	E	566	01
DANISSA	POPL	3	19	N	40	53	E	566	01

APPROVED FOR RELEASE: 2007/02/20: CIA-RDP01-00707R000200050003-9

APPROVED FOR RELEASE: 2007/02/20: CIA-RDP01-00707R000200050003-9

DANISSA HILLS	HILL	3	17	N	41	00	E	566	01
DANULOIB	MT	1	24	S	35	14	E	566	01
DANYERI KABUTI	LCTY	0	05	S	39	12	E	566	01
DAPASAMOGA	MT	1	43	N	38	16	E	566	02
DARA BARUSO	MT	2	55	N	37	28	E	566	01
DAR ABBAS	AREA	0	43	S	39	54	E	566	01
DARAJANI	RSTA	2	35	S	38	06	E	566	01
DARAJANI	SPRG	1	14	S	37	37	E	566	01
DARAJANI	STRM	2	37	S	38	21	E	566	01
DARANDRA	MT	3	08	N	39	02	E	566	01
DARDESA	LCTY	0	57	S	40	54	E	566	01
DAR ES SALAM	POPL	1	39	S	41	33	E	566	02
DARIMI	WADI	0	46	S	39	36	E	566	01
DARIORO	WADI	1	57	N	38	05	E	566	01
DATKA ERIBKA	MRSH	0	24	N	40	53	E	566	01
DAT SINUP	AREA	0	39	S	39	59	E	566	01
DAU, GEBEL	MT	3	34	N	37	55	E	566	01
DAUA, HARA	PAN	4	06	N	40	23	E	566	01
DAUDEIR	WTRH	2	56	N	40	41	E	566	01
DAUDUBA	MT	3	29	N	41	20	E	566	01
DECCADEMI	AREA	3	55	N	39	59	E	566	01
DEDACHA	AREA	3	55	N	40	44	E	566	01
DEDER	WTRH	1	19	S	40	49	E	566	01
DEGEGA	AREA	1	06	S	40	24	E	566	01
DEGIBONI	LCTY	1	20	S	40	15	E	566	01
DELA	POPL	1	01	S	39	54	E	566	01
DELA	WTRH	2	18	N	39	42	E	566	01
DELE	AREA	0	26	S	39	54	E	566	01
DELELE BUR GOR	AREA	0	17	S	39	42	E	566	01
DELHERI	WELL	0	26	N	39	04	E	566	01
DEMODERA	POPL	2	46	N	38	40	E	566	01
DENDERU	MT	0	27	S	37	54	E	566	01
DERATI	MT	3	52	N	36	32	E	566	01
DERATI WELLS	WELL	3	52	N	36	32	E	566	01
DEREBDIMA	WTRH	2	34	N	39	35	E	566	01
DERIBA HADADE	AREA	3	42	N	40	57	E	566	01
DERIB GUNDI	AREA	3	15	N	40	50	E	566	01
DERISA	WTRH	2	58	S	39	56	E	566	01
DERKALI	WTRH	3	51	N	40	17	E	566	01
DESARGUTA SOMAL	AREA	1	45	S	40	35	E	566	01
DESHEK	LCTY	3	31	N	41	21	E	566	01
DETO	AREA	2	21	N	39	41	E	566	01

APPROVED FOR RELEASE: 2007/02/20: CIA-RDP01-00707R000200050003-9

APPROVED FOR RELEASE: 2007/02/20: CIA-RDP01-00707R000200050003-9

DIAKI									
DIAMOND SPIT	WTRH	2	41	N	36	13	E	566	01
DIBBAND IBBA	REEF	2	18	S	40	55	E	566	01
DIBBE	MT	4	06	N	37	20	E	566	01
DIBA	WTRH	2	20	S	40	16	E	566	01
	AREA	3	23	N	38	09	E	566	01
DIBA									
DIBA	AREA	3	23	S	39	46	E	566	01
DIBA BAGANDA	POPL	3	26	S	39	48	E	566	01
DIBA DUKKAROBA	AREA	3	27	S	39	20	E	566	01
DIBA GALGALLA	AREA	3	52	N	37	35	E	566	01
	AREA	2	57	N	38	16	E	566	01
DIBA GOOCHI PLAIN	PLN	2	14	N	40	48	E	566	01
DIBA WAREDI	POPL	2	25	S	40	23	E	566	01
DIBDIMTU (DBA) GEDEL	MT	3	58	N	37	20	E	566	01
DIBITI	WTRH	2	45	N	40	27	E	566	01
DIB SABANSA ARBEJ	AREA	4	15	N	37	10	E	566	01
DIB SONGA									
DID SONGA	AREA	1	10	S	41	13	E	566	01
DIF	HILL	1	12	S	41	16	E	566	01
DIGIO	POPL	0	59	N	40	59	E	566	01
DIGO SEE KWALE DISTRICT	WTRH	1	26	S	40	48	E	566	01
	DIST	4	10	S	39	10	E	566	00
DIGO DISTRICT SEE KWALE DISTRICT	DIST	4	10	S	39	10	E	566	00
DIGUINA	STRM	4	01	S	39	32	E	566	01
DIKA	AREA	3	24	S	39	11	E	566	01
DIKAA	MT	1	54	S	37	30	E	566	00
DILGUB	AREA	0	43	N	39	40	E	566	01
DILMALYALI	AREA	0	54	N	39	33	E	566	01
DIMAI HARA	WTRH	0	42	S	40	55	E	566	01
DIMAI LAK	STRM	0	33	N	40	40	E	566	01
DIMAI LAK	STRM	0	58	N	39	43	E	566	01
DIMBI DAKARA	MT	3	28	N	39	22	E	566	01
DIMBILICH SEE TIMBILIT	STRM	0	24	S	35	17	E	566	00
DIMO	WTRH	2	34	N	40	49	E	566	01
DIMTU	MT	3	37	N	38	08	E	566	01
DIMTUI GEDEL SEE DIMTU	MT	3	37	N	38	08	E	566	00
DIMTUI MELKA	WTRH	3	57	N	41	30	E	566	01
DINAA SEE DIKAA	MT	1	54	S	37	30	E	566	00
DINAK KAMORE	AREA	1	00	S	40	58	E	566	01
DINAS	WELL	0	22	N	39	13	E	566	01
DINDIRI	AREA	3	27	S	39	47	E	566	03
DINDIRI	POPL	3	27	S	39	46	E	566	02
DINIKA	MT	3	27	N	39	20	E	566	01
DIREB BADANA	LCTY	3	34	N	40	14	E	566	01

APPROVED FOR RELEASE: 2007/02/20: CIA-RDP01-00707R000200050003-9

APPROVED FOR RELEASE: 2007/02/20: CIA-RDP01-00707R000200050003-9

DIRGIBIS SEE DIRJIBIS	WTRH	3	46	N	37	28	E	566	00
DIRIBO	POPL	1	33	S	40	03	E	566	01
DIRIKENDE	WTRH	0	08	N	40	25	E	566	01
DIRJIBIS	WTRH	3	46	N	37	28	E	566	02
DIRONO YOGOR	MT	3	32	N	38	32	E	566	01
DIRRI	MT	3	23	N	39	36	E	566	01
DISHEGU	AREA	0	33	N	39	57	E	566	01
DITSOLI	AREA	3	28	N	36	40	E	566	01
DITSOLI	WTRH	3	27	N	36	40	E	566	01
DIVALE	MT	0	29	N	34	37	E	566	01
DOBEL	MT	3	07	N	39	16	E	566	01
DOBEL	WELL	3	08	N	39	17	E	566	01
DODORI	POPL	1	56	S	41	02	E	566	01
DODORI	STRM	1	55	S	41	02	E	566	01
DOGOGICHA	HILL	1	13	N	38	29	E	566	01
DOI	AREA	1	17	S	40	42	E	566	01
DOINYA LOONGARYA ESCARPMENT	CLIF	1	10	S	35	02	E	566	01
DOLOLIGASI	WTRH	0	52	N	38	36	E	566	01
DULOLO	AREA	0	16	S	39	32	E	566	01
DOLOLO BOKE	WELL	1	29	N	38	56	E	566	01
DULOLOKAYBA	LCTY	3	05	S	39	42	E	566	01
DOLOLU DERTU	AREA	1	50	N	39	06	E	566	01
DOLOLU DERTU	WTRH	1	43	N	39	12	E	566	01
DOMA	WADI	0	56	S	38	13	E	566	01
DOMBA	AREA	0	35	S	37	21	E	566	01
DONDORI SEE DONDORI CREEK	BAY	2	00	S	41	00	E	566	00
DONDORI CREEK	BAY	2	00	S	41	00	E	566	01
DONGO KUNDU	HILL	2	24	S	40	48	E	566	01
DOSHAT	WTRH	2	29	S	39	52	E	566	01
DUBBACHA	MT	4	04	N	37	26	E	566	01
DUBINTIA	AREA	1	48	S	40	34	E	566	01
DUDUP	WTRH	0	52	N	40	44	E	566	01
DUGADERA	POPL	1	07	S	40	06	E	566	01
DUGAHA	AREA	0	31	N	39	55	E	566	01
DUGUMURA	HILL	4	17	S	39	32	E	566	01
DUJUMU	WTRH	0	34	S	39	20	E	566	01
DUKALU	MT	0	47	S	38	04	E	566	01
DUKANA	POPL	3	59	N	37	16	E	566	01
DUKANA, GEBEL	MT	4	02	N	37	22	E	566	01
DUKDA DERA	LCTY	3	37	N	40	15	E	566	01
DUKISI	MT	2	31	N	35	13	E	566	01

APPROVED FOR RELEASE: 2007/02/20: CIA-RDP01-00707R000200050003-9

APPROVED FOR RELEASE: 2007/02/20: CIA-RDP01-00707R000200050003-9

DULDUL									
DULEI	WTRH	1	53	S	40	43	E	566	01
DULO	MT	3	05	N	39	04	E	566	01
DULOLOLOKHORA	WTRH	1	53	S	40	37	E	566	01
DULUKIZA	AREA	0	29	N	38	15	E	566	01
	LCTY	3	22	S	39	37	E	566	01
DUNDORI									
DUNDUA	AREA	0	16	S	36	15	E	566	01
DURUDER	MT	0	41	S	38	12	E	566	01
DURUMA	AREA	2	18	N	37	43	E	566	01
DURUMA SEE DIJRUINA	POPL	4	34	S	39	05	E	566	01
	STRM	4	01	S	39	32	E	566	00
DURUMA, VTO SEE DIJRUINA	STRM	4	01	S	39	32	E	566	00
DURUMU SEE DIJRUINA	STRM	4	01	S	39	32	E	566	00
DURWI	WTRH	1	30	S	40	59	E	566	01
DUSE	MT	3	24	N	39	23	E	566	01
DUSOT	AREA	1	49	N	36	55	E	566	01
DUSOTA	AREA	0	25	N	36	22	E	566	01
EAST ENDEROIS									
EAST ENDEROIS PUMP SEE EAST ENDEROIS	BLDG	0	08	N	36	08	E	566	01
EASTERN MAU FOREST RESERVE	BLDG	0	08	N	36	08	E	566	00
EBONDUI	FRST	0	22	S	35	50	E	566	01
EBUA	MT	0	57	S	38	22	E	566	01
	MT	1	51	S	38	22	E	566	01
EBURIN									
EBURRU	STRM	4	07	N	35	55	E	566	01
EBURRU, OL DOINYO	RSTA	0	35	S	36	15	E	566	01
EBURU SEE EBURRU	MT	0	38	S	36	14	E	566	01
EBURU, OL DOINYO SEE EBURRU, OL DOINYO	RSTA	0	35	S	36	15	E	566	00
	MT	0	38	S	36	14	E	566	00
EDIAWA									
EDZAWA SEE EDIAWA	STRM	0	05	N	34	33	E	566	01
EGAVA FLAT SEE KWIYEYE, MWAMBA	STRM	0	05	N	34	33	E	566	00
EGE TAMOR SEE EGE TAMOR POOL	REEF	2	13	S	41	03	E	566	00
EGE TAMOR POOL	POOL	0	01	N	40	19	E	566	00
	POOL	0	01	N	40	19	E	566	01
EGETU									
EGGE MARO	WTRH	0	34	S	38	36	E	566	01
EGI	WTRH	2	19	S	39	45	E	566	01
EGU	WTRH	1	23	S	40	38	E	566	01
EILAMOTON	MT	3	27	N	39	30	E	566	01
	MT	1	33	N	37	28	E	566	01

APPROVED FOR RELEASE: 2007/02/20: CIA-RDP01-00707R000200050003-9

APPROVED FOR RELEASE: 2007/02/20: CIA-RDP01-00707R000200050003-9

EIL WAK SEE EL WAK	POPL	2	48	N	40	57	E	566	00
EIYONAINGULILOU RIVER	WADI	2	32	N	36	13	E	566	01
EKARAKARA	MT	0	59	S	37	26	E	566	01
EKINYANG	ISL	2	39	N	36	37	E	566	01
EKOLE	MT	0	20	S	38	17	E	566	01
EKURE	MT	0	34	N	34	14	E	566	01
ELA	POPL	1	10	S	40	47	E	566	01
ELA PLANTOKOTCHA	WELL	0	46	S	39	05	E	566	01
ELASHU: EN DOINYO	MT	2	08	S	36	13	E	566	01
EL BALEISA GARA	MT	4	12	N	37	12	E	566	01
EL BARTA SEE EL BARTA PLAINS	PLNS	1	35	N	37	00	E	566	00
EL BARTA PLAINS	PLNS	1	35	N	37	00	E	566	01
ELBODICHA	WTRH	2	53	N	36	50	E	566	01
ELBURGON	RSTA	0	18	S	35	49	E	566	01
ELBURGON	STRM	0	13	S	35	49	E	566	01
ELDALAT	MT	0	03	S	35	50	E	566	01
ELDALAT	RSTA	0	07	S	35	48	E	566	01
ELDAMA SEE ELDAMA RAVINE	POPL	0	03	N	35	43	E	566	00
ELDAMA RAVINE	POPL	0	03	N	35	43	E	566	01
ELDARE	MT	0	29	N	35	22	E	566	01
ELDIKA	STRM	0	36	N	34	10	E	566	01
EL DOKUNA	MT	4	00	N	37	20	E	566	01
ELDORET	POPL	0	31	N	35	17	E	566	01
EL DORO SEE EL DORRO	MT	3	29	S	37	41	E	566	00
EL DORRO	MT	3	29	S	37	41	E	566	01
ELEGEROBIT	MT	0	37	N	34	46	E	566	01
ELEMBORASHA	MT	2	13	S	36	53	E	566	01
ELENI TOK	AREA	0	46	N	39	17	E	566	01
EL GARIA: OL DOINYO	MT	1	29	N	36	50	E	566	01
ELGELETA RIVER	WADI	2	40	N	37	11	E	566	01
ELGESS	AREA	1	56	N	37	25	E	566	01
ELGEYO SEE ELGEYO MARAKWET DISTRICT	DIST	0	45	N	35	35	E	566	00
ELGEYO SEE ELGEYO ESCARPMENT	CLIF	0	44	N	35	33	E	566	00
ELGEYO	LCTY	0	31	N	35	28	E	566	01
ELGEYO	MT	0	46	N	35	35	E	566	01
ELGEYO SEE ELGEYO VALLEY	VAL	0	40	N	35	35	E	566	00
ELGEYO DISTRICT SEE ELGEYO MARAKWET DISTRICT	DIST	0	45	N	35	35	E	566	00
ELGEYO ESCARPMENT	CLIF	0	44	N	35	33	E	566	01
ELGEYO-MARAKWET SEE ELGEYO MARAKWET DISTRICT	DIST	0	45	N	35	35	E	566	00
ELGEYO MARAKWET DISTRICT	DIST	0	45	N	35	35	E	566	00

APPROVED FOR RELEASE: 2007/02/20: CIA-RDP01-00707R000200050003-9

APPROVED FOR RELEASE: 2007/02/20: CIA-RDP01-00707R000200050003-9

ELGEYO VALLEY	VAL	0	40	N	35	35	E	566	01
ELGON SEE ELGON, MOUNT	MT	1	08	N	34	33	E	566	00
ELGON, MOUNT	MT	1	08	N	34	33	E	566	01
ELGON MOUNTAINS SEE ELGON, MOUNT	MT	1	08	N	34	33	E	566	00
ELI BRANI	WTRH	1	20	S	40	12	E	566	01
ELIMA									
ELIYE POINT	MT	1	52	S	37	26	E	566	01
EL JARRE	PT	3	19	N	35	58	E	566	01
ELKAD ULOSEGNI	MT	2	11	N	37	00	E	566	01
EL LABOR	AREA	1	40	S	35	17	E	566	01
	HILL	3	29	N	38	16	E	566	01
EL LASS									
ELLE	HILL	2	30	N	39	29	E	566	01
ELLEGIRINI	MT	3	36	N	38	09	E	566	01
EL LORITTI	STRM	0	28	N	35	22	E	566	01
ELMENTEITA	AREA	2	01	N	36	37	E	566	01
	AREA	0	25	S	36	10	E	566	01
ELMENTEITA									
ELMENTEITA, LAKE	RSTA	0	29	S	36	09	E	566	01
EL MOLO	LAKE	0	25	S	36	14	E	566	01
EL MOLO CAMP SEE EL MOLO	CAMP	2	49	N	36	44	E	566	01
ELNADENI	CAMP	2	49	N	36	44	E	566	00
	AREA	3	29	N	37	44	E	566	01
EL NUR									
EL OLDERGOO	AREA	1	51	N	39	57	E	566	01
EL SADI SEE WAJIR	MT	3	23	S	37	47	E	566	01
EL WAK	POPL	1	45	N	40	03	E	566	00
EMALI	POPL	2	48	N	40	57	E	566	01
	MT	2	05	S	37	22	E	566	01
EMALI									
EMBAKASI	RSTA	2	06	S	37	28	E	566	01
EMBARINGO	RSTA	1	21	S	36	54	E	566	01
EMBERRE	MT	0	12	S	36	45	E	566	01
EMBOKONG	AREA	0	36	S	37	45	E	566	01
	POPL	0	14	N	35	56	E	566	01
EMBOSS									
EMBU SEE EMBU DISTRICT	LCTY	0	11	N	36	10	E	566	01
EMBU	DIST	0	30	S	37	30	E	566	00
EMBU DISTRICT	POPL	0	32	S	37	27	E	566	01
EMBUI	DIST	0	30	S	37	30	E	566	01
	WADI	1	27	S	37	31	E	566	01
EMENING									
EMORPUS	BLDG	0	10	N	35	53	E	566	01
EMORU	STRM	3	24	N	35	34	E	566	01
EMURAANGARA	AREA	0	37	N	34	27	E	566	01
EMURA IGIRRA SEE EMURA SIGIRRA	MT	1	37	N	35	58	E	566	01
	AREA	0	16	S	37	02	E	566	00
EMURA SIGIRRA									
EMURITHIPOR	AREA	0	16	S	37	02	E	566	01
	MT	2	23	N	36	44	E	566	01

APPROVED FOR RELEASE: 2007/02/20: CIA-RDP01-00707R000200050003-9

APPROVED FOR RELEASE: 2007/02/20: CIA-RDP01-00707R000200050003-9

E MUNCASIHING	MT	1	28	N	36	27	E	566	01
E MUNCALIBUI	MT	2	38	N	35	34	E	566	01
E MUNCANGITAK	AREA	1	34	N	35	50	E	566	01
E MUNCANGUNTNGR	MT	2	05	N	35	46	E	566	01
E MUNCAPING	LCTY	2	45	N	35	40	E	566	01
E MURUARANGAI	AREA	2	00	N	35	44	E	566	01
E MURUARING	AREA	1	58	N	35	52	E	566	01
E MURUATENA	MT	2	04	N	35	57	E	566	01
E MURUCHENED	MT	2	45	N	35	05	E	566	01
E MURUKAPAKAPAUN	MT	1	40	N	35	57	E	566	01
EMURU KWEMUL SEE EMURU KWEMUL ROCK	ROCK	2	06	N	36	34	E	566	00
E MURU KWEMUL ROCK	ROCK	2	06	N	36	34	E	566	01
E MURU LINGARONAM	MT	4	30	N	35	47	E	566	01
E MURUNGICHOMEN SEE KALOKUANYANG	MT	2	25	N	36	10	E	566	00
E MURUNGOKALAK SEE MORO ANGAK KALUK	MT	1	30	N	36	22	E	566	00
EMWOITI	MT	2	35	N	36	38	E	566	01
ENA	STRM	0	32	S	37	52	E	566	01
ENARASURA	STRM	0	06	N	35	52	E	566	01
ENDABIBI	AREA	0	45	S	36	15	E	566	01
ENDAMIMIGRAN	MT	2	14	S	36	16	E	566	01
ENDAU	POPL	1	16	S	38	33	E	566	01
ENDAU	MT	1	15	S	38	35	E	566	01
ENDEBESS	POPL	1	04	N	34	51	E	566	01
ENDEBESS	MT	1	03	N	34	46	E	566	01
ENDELA SWAMP	MRSH	0	47	N	39	24	E	566	01
ENDERIT	STRM	0	26	S	36	08	E	566	01
ENDO	AREA	1	17	N	35	35	E	566	01
ENDOO	STRM	1	49	N	35	18	E	566	01
ENDORROBONI	STRM	1	01	S	35	41	E	566	01
ENDOSABIA	STRM	1	46	S	36	05	E	566	01
ENDUI	MT	0	45	S	38	11	E	566	01
ENEGARAMAI, LAKE	LAKE	1	45	S	36	17	E	566	01
ENENGEVA	AREA	0	18	S	37	06	E	566	01
ENGLISH POINT SEE KIDOMONI, RAS	PT	4	03	S	39	41	E	566	00
ENGONI NAIBOR SEE ENGONI NAIBOR, LAKE	LAKE	2	41	S	37	15	E	566	00
ENGONI NAIBOR, LAKE	LAKE	2	41	S	37	15	E	566	01
ENGUSERO SAMBU	AREA	1	26	S	36	36	E	566	01
EN KAPTHURIA	STRM	0	35	N	36	02	E	566	01
EN KOBARI	MT	1	24	S	36	27	E	566	01
EN TORTO	BLDG	1	32	S	36	57	E	566	01
EQUATOR	RSTA	0	00		35	34	E	566	01

APPROVED FOR RELEASE: 2007/02/20: CIA-RDP01-00707R000200050003-9

APPROVED FOR RELEASE: 2007/02/20: CIA-RDP01-00707R000200050003-9

ERACE AKULE	AREA	0	30	N	38	24	E	566	01
ERANGAO	MT	0	13	N	36	58	E	566	01
EREGERO	MT	1	09	S	35	24	E	566	01
EREGI	POPL	0	09	N	34	42	E	566	01
ERIS BONA	AREA	1	33	N	38	50	E	566	01
ERKULU	MT	1	33	S	38	12	E	566	01
EROK	PEAK	2	29	S	36	45	E	566	01
EROTH	AREA	4	07	N	35	40	E	566	01
ESAGERI	AREA	0	03	N	35	51	E	566	01
ESAGERI	RSTA	0	04	S	35	47	E	566	01
ESARGEH	STRM	0	11	N	35	53	E	566	01
ESARGERI SEE ESARGEH	STRM	0	11	N	35	53	E	566	00
ESCARPMENT	RSTA	1	01	S	36	37	E	566	01
ETAGO	MT	0	55	S	34	40	E	566	01
ETIEL	MT	3	49	N	34	58	E	566	01
ETINDA	MT	0	35	S	38	03	E	566	01
ETO	WTRH	0	22	S	39	17	E	566	01
ETULU	MT	1	01	S	38	16	E	566	01
ETULU	MT	1	48	S	38	13	E	566	01
EVEIT	WTRH	3	04	N	36	13	E	566	01
EWARET	POPL	0	47	S	35	28	E	566	01
EYAM	STRM	0	34	N	34	09	E	566	01
EYANI MUTUMLI	AREA	0	41	S	38	55	E	566	01
EZIKA	WTRH	1	27	S	38	16	E	566	01
FAFSULA	POPL	1	09	S	40	01	E	566	01
FAIYU	MT	3	29	N	39	35	E	566	01
FALAMA	LCTY	2	30	N	40	59	E	566	01
FANDA ELEMA	POPL	2	39	N	38	05	E	566	01
FANGI THE SEE THEFANG	ISL	2	38	N	36	38	E	566	00
FAZA SEE PASA	POPL	2	03	S	41	07	E	566	00
FAZI SEE FAZI ISLAND	ISL	2	00	S	41	14	E	566	00
FAZI HARBOUR	BAY	1	59	S	41	15	E	566	05
FAZI ISLAND	ISL	2	00	S	41	14	E	566	01
FAZY SEE FAZI ISLAND	ISL	2	00	S	41	14	E	566	00
FAZY HARBOUR SEE FAZI HARBOUR	BAY	1	59	S	41	15	E	566	00
FIFIRA	LCTY	3	49	N	41	25	E	566	01
FINABARORA	LCTY	3	50	N	41	25	E	566	01
FINNO	MT	3	27	N	41	32	E	566	01
FITESA	AREA	1	28	S	40	22	E	566	01
FITINA	POPL	2	30	S	40	16	E	566	01
FLAG ON ROAD	MT	4	17	N	35	54	E	566	01

APPROVED FOR RELEASE: 2007/02/20: CIA-RDP01-00707R000200050003-9

APPROVED FOR RELEASE: 2007/02/20: CIA-RDP01-00707R000200050003-9

FLORA POINT SEE KIGANGONE, RAS	PT	4	03	S	39	38	E	566	00
FORA	MT	3	38	N	36	30	E	566	01
FORA	WELL	3	40	N	36	30	E	566	01
FORA, KOOBI	MT	3	50	N	36	18	E	566	01
FORATHI	AREA	0	56	S	39	56	E	566	01
FORMOSA BAY	BAY	2	45	S	40	20	E	566	01
FORT HALL SEE FORT HALL DISTRICT	DIST	0	45	S	37	00	E	566	00
FORT HALL	POPL	0	43	S	37	09	E	566	01
FORT HALL SEE FORT HALL STATION	RSTA	0	43	S	37	11	E	566	00
FORT HALL DISTRICT	DIST	0	45	S	37	00	E	566	01
FORT HALL STATION	RSTA	0	43	S	37	11	E	566	01
FORT HARRINGTON SEE MOYALE	POPL	3	32	N	39	03	E	566	00
FORT TERNAN	RSTA	0	12	S	35	20	E	566	01
FORT WILKINSON SEE TODENYANG	POPL	4	32	N	35	55	E	566	00
FOUR TREES	HILL	4	30	N	35	52	E	566	01
FRERETOWN	POPL	4	02	S	39	42	E	566	01
FUCHICH SEE RUDOLF, LAKE	LAKE	3	30	N	36	00	E	566	00
FUDIWEIN	AREA	0	39	N	39	44	E	566	01
FUGUGO	MT	3	20	N	39	36	E	566	01
FUNAH	LCTY	3	49	N	41	17	E	566	01
FUNAN DUTTI	MT	3	26	N	39	05	E	566	01
FUNANYATA	MT	3	20	N	39	04	E	566	01
FUNDI ISA	ISLS	2	57	S	40	10	E	566	01
FUNDI ISA, RTO	EST	2	54	S	40	10	E	566	01
FUNGO ZOMB	POPL	2	19	S	40	40	E	566	01
FUNI	POPL	1	00	S	39	54	E	566	01
FUNYULA	MT	0	17	N	34	08	E	566	01
FUNZI	POPL	4	34	S	39	26	E	566	01
FUNZI SEE FUNZI BAY	BAY	4	36	S	39	25	E	566	00
FUNZI SEE FUNZI ISLAND	ISL	4	33	S	39	27	E	566	00
FUNZI BAY	BAY	4	36	S	39	25	E	566	01
FUNZI ISLAND	ISL	4	33	S	39	27	E	566	01
FURA	WTRH	1	32	S	40	53	E	566	01
FURAFUL	WADI	3	18	N	37	04	E	566	01
FURAFUL	WTRH	3	07	N	36	46	E	566	01
FURROLI	MT	3	42	N	38	01	E	566	00
GABABA	POPL	1	36	S	40	06	E	566	01
GABA HAMEISA	LCTY	2	45	N	40	24	E	566	01

APPROVED FOR RELEASE: 2007/02/20: CIA-RDP01-00707R000200050003-9

APPROVED FOR RELEASE: 2007/02/20: CIA-RDP01-00707R000200050003-9

GABEN	AREA	0	15	N	35	49	E	566	01
GABIA	POPL	1	29	S	40	02	E	566	01
GABIDILO	WTRH	1	06	N	38	04	E	566	01
GABOLI	STRM	3	07	N	35	38	E	566	01
GACHUMIRO	POPL	0	54	S	37	07	E	566	01
GADAMSA	AREA	3	29	N	37	55	E	566	01
GADDADUMA	MT	3	28	N	39	35	E	566	01
GADDADUMA	WELL	3	28	N	39	34	E	566	01
GADEIR	AREA	3	37	N	40	00	E	566	01
GADEIR	MT	3	41	N	39	55	E	566	01
GAFARSI	WTRH	1	39	N	40	31	E	566	01
GAFERSO	MT	3	32	N	39	01	E	566	01
GAFUSS	LCTY	2	54	N	34	51	E	566	01
GAGABA	MT	2	07	N	37	39	E	566	01
GAGELGUBA	AREA	1	40	S	40	18	E	566	01
GAGGABA	MT	3	35	N	39	46	E	566	01
GAGGA BALLA	MT	3	35	N	39	46	E	566	01
GAI	MT	0	37	S	38	11	E	566	01
GAICHANJIRO	MSSN	0	52	S	37	03	E	566	01
GAIKWARA	POPL	4	32	N	35	26	E	566	01
GAIKWARA	MT	4	33	N	35	25	E	566	01
GAIKWARA	STRM	4	27	N	35	19	E	566	01
GAIPUET	AREA	2	00	N	35	33	E	566	01
GAISAMU	MT	0	09	N	35	41	E	566	01
GAIYU	MT	3	27	N	39	29	E	566	01
GAJI	HILL	3	12	S	39	59	E	566	03
GAJI HILL SEE GAJI	HILL	3	12	S	39	59	E	566	00
GAKOI SEE GIKOI	POPL	0	38	S	36	56	E	566	00
GAKONG	LCTY	2	03	N	35	33	E	566	01
GAKULET	MT	1	53	N	35	51	E	566	01
GAKURANI SEE GAKURAHU	WTRH	2	31	N	36	32	E	566	00
GAKURARU	WTRH	2	31	N	36	32	E	566	01
GALAHAMEIA	WTRH	2	49	N	40	13	E	566	01
GALALITI	WTRH	3	05	N	41	05	E	566	01
GALANA SEE GALANA RIVER	STRM	3	09	S	40	08	E	566	00
GALANA RIVER	STRM	3	09	S	40	08	E	566	02
GALANA SABAK SEE GALANA RIVER	STRM	3	09	S	40	08	E	566	00
GALASS	WELL	3	26	N	36	30	E	566	01
GALEGO SEE ALEGO	AREA	0	06	N	34	20	E	566	00
GALEISA	AREA	0	55	S	41	05	E	566	01
GALESUFA	LCTY	2	46	N	40	08	E	566	01
GALGAL BEIT	AREA	1	52	N	40	47	E	566	01

APPROVED FOR RELEASE: 2007/02/20: CIA-RDP01-00707R000200050003-9

APPROVED FOR RELEASE: 2007/02/20: CIA-RDP01-00707R000200050003-9

GALGALLA	AREA	3	23	N	38	15	E	566	01
GALIMANI	LCTY	1	28	S	40	05	E	566	01
GALLA	AREA	0	14	S	40	15	E	566	01
GALLA	AREA	1	45	S	39	55	E	566	01
GALLA SEE GALLA HILLS	HILL	0	10	S	40	03	E	566	00
GALLA HILLS	HILL	0	10	S	40	03	E	566	01
GALLGALLA NUKDALI	WELL	0	52	N	39	52	E	566	01
GALLOP SEE RUDOLF, LAKE	LAKE	3	30	N	36	00	E	566	00
GALMA GALLA	HILL	1	12	S	40	48	E	566	01
GALMATHI	WADI	0	54	S	39	51	E	566	01
GALOLE	AREA	2	18	S	39	10	E	566	01
GALTE SEE STEFANIE, LAKE	LAKE	4	38	N	36	50	E	566	00
GALTEISSA SEE GALEISA	AREA	0	55	S	41	05	E	566	00
GALU	POPL	4	22	S	39	33	E	566	01
GAMA	AREA	1	56	S	40	33	E	566	01
GAMADDA	MT	3	40	N	39	47	E	566	01
GAMATHOMBE	POPL	1	24	S	40	01	E	566	01
GAMBI, LAKE	LAKE	2	10	S	40	29	E	566	01
GAMELI	MT	2	34	N	37	25	E	566	01
GAMRA	WELL	2	57	N	37	32	E	566	01
GANDINI	AREA	4	17	S	39	06	E	566	01
GANDINI	POPL	4	24	S	39	13	E	566	01
GANDO, MELKA	FORD	3	57	S	41	26	E	566	01
GANGA EW	WTRH	1	15	S	40	46	E	566	01
GANGESA SEE CANGESA	WTRH	0	32	S	40	59	E	566	00
GANJALA	MT	0	20	N	34	09	E	566	01
GANYURI	AREA	1	44	N	39	56	E	566	01
GANZA	MT	2	26	S	37	53	E	566	01
GANZI	LCTY	3	32	S	39	41	E	566	01
GAPARA	MT	1	24	N	35	25	E	566	01
GAPBA	MT	0	52	S	34	31	E	566	01
GAPUSS	LCTY	3	13	N	35	28	E	566	01
GAPUSS	STRM	3	12	N	35	27	E	566	01
GARA	MT	3	24	N	39	20	E	566	01
GARACH	LCTY	4	05	N	40	46	E	566	01
GARACHA	MT	1	24	N	36	50	E	566	01
GARANYAL	MT	2	32	N	37	28	E	566	01
GARASHI	POPL	3	07	S	39	54	E	566	01
GARA TURBI SEE TURBI	WTRH	3	18	N	38	23	E	566	00
GARBA	WTRH	0	32	N	38	31	E	566	01
GARBA RAIYA SEE GARBA RAIYA HILLS	HILL	3	45	N	41	23	E	566	00
GARBA RAIYA	WTRH	3	44	N	41	19	E	566	01

APPROVED FOR RELEASE: 2007/02/20: CIA-RDP01-00707R000200050003-9

APPROVED FOR RELEASE: 2007/02/20: CIA-RDP01-00707R000200050003-9

GARBA RAIYA HILLS	HILL	3	45	N	41	23	E	566	01
GARBA TULA	POPL	0	32	N	38	31	E	566	01
GARBA TULA	MT	0	33	N	38	27	E	566	01
GARCIDA, BUR	MT	2	20	N	40	57	E	566	01
GARIBA	POPL	0	23	N	37	36	E	566	01
GARIBABOR	AREA	3	26	N	37	54	E	566	01
GARIS, WEL	WTRH	1	40	N	40	57	E	566	01
GARIS DER	WADI	0	18	S	39	37	E	566	01
GARISSA SEE GARISSA DISTRICT	DIST	0	30	S	40	00	E	566	00
GARISSA	POPL	0	28	S	39	39	E	566	01
GARISSA DISTRICT	DIST	0	30	S	40	00	E	566	00
GARITEI	LCTY	3	11	N	34	42	E	566	01
GARITEI	LCTY	3	17	N	35	29	E	566	01
GARIYABA	MT	2	10	N	37	55	E	566	01
GAROLOLA	WTRH	3	51	N	41	41	E	566	01
GARRA LIV'N LIBAN	AREA	3	55	N	40	05	E	566	01
GARRI	MT	3	23	N	40	54	E	566	01
GARRI HILLS	HILL	3	24	N	41	00	E	566	01
GARSE	WTRH	3	34	N	39	41	E	566	01
GARSEN	POPL	2	17	S	40	08	E	566	01
GASA TESISA	WTRH	0	17	N	38	26	E	566	01
GASERISA	AREA	0	32	S	39	45	E	566	01
GASI SEE GAZI	POPL	4	25	S	39	30	E	566	00
GATANGA	POPL	0	56	S	36	58	E	566	01
GATARAKUET	WADI	2	21	N	36	11	E	566	01
GATERONGERAI SEE GATERONGEROI	MT	4	29	N	35	31	E	566	00
GATERONGEROI	MT	4	29	N	35	31	E	566	01
GATERONGOI	AREA	4	27	N	35	27	E	566	01
GATERUK	STRM	1	46	N	35	51	E	566	01
GATHIMI	POPL	1	25	S	40	02	E	566	01
GATHUI	LCTY	3	12	N	34	48	E	566	01
GATHUI	STRM	3	17	N	34	44	E	566	01
GATHURI SEE GATURI	MSSN	0	39	S	37	06	E	566	00
GATHURI	MT	2	28	N	35	38	E	566	01
GATIGITHIKIA SEE GATIGITHIKIA RIVER	WADI	2	57	N	36	15	E	566	00
GATIGITHIKIA RIVER	WADI	2	57	N	36	15	E	566	01
GATOME	AREA	4	33	N	35	22	E	566	01
GATOME	STRM	4	17	N	35	03	E	566	01
GATURI	MSSN	0	39	S	37	06	E	566	01
GAUF AUED I	WTRH	1	34	S	41	27	E	566	01
GAULA	STRM	0	09	N	34	10	E	566	01
GAUTORO	WTRH	2	34	N	36	20	E	566	01

APPROVED FOR RELEASE: 2007/02/20: CIA-RDP01-00707R000200050003-9

APPROVED FOR RELEASE: 2007/02/20: CIA-RDP01-00707R000200050003-9

GAWALI	MT	3	33	N	38	26	E	566	01
GAZE SEE GAZI	POPL	4	25	S	39	30	E	566	00
GAZE BAY SEE MAFTAHA BAY	BAY	4	26	S	39	31	E	566	00
GAZI	POPL	4	25	S	39	30	E	566	01
GAZI SEE MAFTAHA BAY	BAY	4	26	S	39	31	E	566	00
GEBABU	WELL	0	42	N	39	08	E	566	01
GEBEGEBE	WTRH	0	21	N	39	03	E	566	01
GEDI	HILL	3	19	S	40	02	E	566	01
GEDI SEE GELI RUINS	SITE	3	18	S	40	01	E	566	00
GELI RUINS	SITE	3	18	S	40	01	E	566	01
GEILO	WTRH	3	32	N	41	16	E	566	01
GEILO HILLS	HILL	3	32	N	41	14	E	566	01
GEKO	AREA	1	06	S	36	43	E	566	01
GEKONDI	POPL	0	34	S	37	03	E	566	01
GELEGELE	MT	0	53	S	35	01	E	566	01
GELKECHA	WELL	1	44	N	40	03	E	566	01
GEM	AREA	0	02	N	34	28	E	566	01
GEM	MT	0	38	S	34	32	E	566	01
GEMBA	MT	0	31	S	34	12	E	566	01
GEMBE SEE GEMBA	MT	0	31	S	34	12	E	566	00
GENGUER	AREA	1	04	N	35	21	E	566	01
GEORGE ROCK	ROCK	4	04	S	39	41	E	566	05
GERBA GOL	WTRH	3	52	N	41	46	E	566	01
GERBA GULA	AREA	3	50	N	41	44	E	566	01
GERISSA	LCTY	3	56	N	41	16	E	566	01
GERRIS	AREA	4	36	N	35	45	E	566	01
GERSI WEL	WTRH	2	34	N	40	59	E	566	01
GESILI	WTRH	0	03	N	38	44	E	566	01
GETEKEI RIVER	WADI	2	30	N	37	05	E	566	01
GEUKUMYUK	STRM	2	13	N	35	25	E	566	01
GHAIVAG	HILL	1	03	S	40	54	E	566	01
GHAJAJA	WTRH	1	57	N	40	21	E	566	01
GHALA: EL	[illegible]	2	48	N	40	59	E	566	01
GHEMARTIM SEE CHEMARTIM	[illegible]	0	04	N	35	17	E	566	00
GHERIOLA	WTRH	0	21	N	38	42	E	566	01
GHERSI: HARA	WTRH	0	54	N	39	51	E	566	01
GHERSI: MALCA SEE GHERSIE: MALKA	WTRH	4	04	N	40	53	E	566	00
GHERSIE: MALKA	WTRH	4	04	N	40	53	E	566	01
GHINOLE: GEBEL SEE GINOLE	MT	3	55	N	39	57	E	566	00
GHONE	POPL	3	45	S	39	26	E	566	01
GHORQANI: LAK	STRM	0	28	N	41	08	E	566	01
GHUSHA SEE GHUSHA LUGERI	STRM	0	21	N	36	05	E	566	00

APPROVED FOR RELEASE: 2007/02/20: CIA-RDP01-00707R000200050003-9

APPROVED FOR RELEASE: 2007/02/20: CIA-RDP01-00707R000200050003-9

GHUSHA LUGERI	STRM	0	21	N	36	05	E	566	00
GIENI	MT	1	02	S	38	16	E	566	01
GIKIRA	STRM	0	31	S	37	00	E	566	01
GIKOI	POPL	0	38	S	36	56	E	566	01
GIKOIGE	MT	0	47	S	36	56	E	566	01
GILGIL	POPL	0	30	S	36	19	E	566	01
GILGIL	STRM	0	40	S	36	21	E	566	01
GILTOY	WTRH	1	38	N	40	39	E	566	01
GIMALI	POPL	3	08	N	40	31	E	566	01
GIMBIS, HARA	WELL	0	53	N	39	53	E	566	01
GIMURU	MSSN	0	49	S	38	54	E	566	01
GINDA	WTRH	2	07	S	40	31	E	566	01
GINGRA SEE GINGRA ISLAND	ISL	0	21	S	34	27	E	566	00
GINGRA ISLAND	ISL	0	21	S	34	27	E	566	01
GINOLE	MT	3	55	N	39	57	E	566	01
GIRAFFE SEE GIRAFFE POOL	WTRH	0	30	S	38	55	E	566	00
GIRAFFE POOL	WTRH	0	30	S	38	55	E	566	01
GIRGERSE	WTRH	1	13	S	41	48	E	566	01
GIRIAMA	AREA	0	25	S	37	22	E	566	01
GIRIAMA	POPL	3	48	S	39	35	E	566	01
GIRRIGESA	MT	3	20	N	39	47	E	566	01
GITAIMA	MT	0	42	S	35	20	E	566	01
GITHAMBIA	MT	0	53	S	36	57	E	566	01
GITHUNGURI	POPL	0	58	S	37	06	E	566	03
GUBALA	MT	4	18	N	37	02	E	566	01
GLANVILLE	RSTA	0	58	N	35	04	E	566	01
GLENDAYS CAMP	CAMP	3	28	N	36	22	E	566	01
GOBAT	MT	0	11	N	35	55	E	566	01
GUBAT	MT	1	26	N	35	05	E	566	01
GOCHODIN	MT	2	02	N	35	49	E	566	01
GODA	MT	3	26	N	39	27	E	566	01
GODAM	MT	3	27	N	39	03	E	566	01
GODANO	AREA	2	40	S	39	58	E	566	01
GODANO BIO	WTRH	2	38	S	40	02	E	566	01
GODOKIRO	MT	0	52	S	34	14	E	566	00
GODOMA	AREA	3	32	S	39	43	E	566	01
GODOMA	POPL	4	24	S	39	17	E	566	01
GODOMA	WTRH	3	28	N	39	18	E	566	01
GOFKOI, GEBEL	MT	4	03	N	37	19	E	566	01
GOF SAGORTE GUDA SEE SAGORTE GUDA, GOFA	CRTR	2	16	N	37	56	E	566	00
GOF SOKORTE SEGUNT, SEE SAGORTE GUDA, GOFA	CRTR	2	16	N	37	56	E	566	00

APPROVED FOR RELEASE: 2007/02/20: CIA-RDP01-00707R000200050003-9

APPROVED FOR RELEASE: 2007/02/20: CIA-RDP01-00707R000200050003-9

GOITU ABALONI	MT	0	27	N	38	07	E	566	01
GOLA	WTRH	0	39	S	39	35	E	566	01
GOLANA GOF	WADI	0	45	N	39	20	E	566	01
GOLBANTI SEE GOLBANTI MISSION	MSSN	2	29	S	40	11	E	566	00
GOLBANTI MISSION	MSSN	2	29	S	40	11	E	566	01
GOLBO	AREA	3	23	N	38	39	E	566	01
GOLDOYN	STRM	0	32	N	36	04	E	566	01
GOLGIA	AREA	3	47	N	40	05	E	566	01
GOLGIA SEE GOLJA	MT	3	37	N	38	27	E	566	00
GOLGIA	WTRH	3	52	N	40	09	E	566	01
GOLIJA, EL	WTRH	2	51	N	40	59	E	566	01
GOLJA SEE SERRA	MT	1	03	N	37	52	E	566	00
GOLJA	MT	3	37	N	38	27	E	566	01
GOL KIO	AREA	2	36	N	40	59	E	566	01
GOLOLE	MT	3	35	N	38	33	E	566	01
GOLOLE SEE THOWA RIVER	WADI	1	33	S	40	02	E	566	00
GOLTESSA	AREA	1	57	N	38	39	E	566	01
GOM	WTRH	3	35	N	38	19	E	566	01
GOMBO	AREA	2	14	N	38	04	E	566	01
GOMBO	LCTY	2	15	N	38	07	E	566	01
GONDA	STRM	4	39	S	39	11	E	566	01
GONGONI	POPL	2	09	S	40	11	E	566	01
GONGONI	POPL	3	02	S	40	08	E	566	01
GONGONI	HILL	3	49	S	39	46	E	566	01
GONGONI	WTRH	1	40	S	41	12	E	566	01
GONJA	POPL	4	33	S	39	05	E	566	03
GONKAMADI	AREA	3	13	N	41	12	E	566	01
GOOBUT SEE GOOBUT JILANGO	WELL	0	28	N	38	52	E	566	00
GOOBUT JILANGO	WELL	0	28	N	38	52	E	566	01
GOOCHI	WTRH	2	23	N	38	56	E	566	01
GOODURWEH	AREA	0	40	N	39	36	E	566	01
GORABALUKA	WTRH	3	45	N	41	27	E	566	01
GORADAI	POPL	1	12	S	36	03	E	566	01
GORADUDI SEE GORADUDI PLAIN	PLN	2	07	N	39	54	E	566	00
GORADUDI PLAIN	PLN	2	07	N	39	54	E	566	01
GORAGAISHI	MT	1	57	S	36	55	E	566	01
GORAGAISHI HILL SEE GORAGAISHI	MT	1	57	S	36	55	E	566	00
GORALATI	WTRH	1	10	N	40	13	E	566	01
GORDOBO SIRA	LCTY	2	53	N	41	00	E	566	01
GORDON REEFS	REEF	2	14	S	41	02	E	566	05
GORGES VALLEY	VAL	0	08	S	37	23	E	566	01
GORI	POPL	0	41	S	34	18	E	566	01

APPROVED FOR RELEASE: 2007/02/20: CIA-RDP01-00707R000200050003-9

APPROVED FOR RELEASE: 2007/02/20: CIA-RDP01-00707R000200050003-9

GORI	STRM	0	59	S	34	15	E	566	01
GORIALO	STRM	0	22	N	39	13	E	566	01
GORIGA	MT	0	06	N	37	33	E	566	01
GORI RIVER SEE GORI	STRV	0	59	S	34	15	E	566	00
GORIYA HARES	WTRH	1	27	N	40	06	E	566	01
GORJI	MT	0	15	N	35	33	E	566	01
GOROBAT	MT	1	07	N	35	03	E	566	01
GURON	AREA	1	10	N	37	05	E	566	01
GORO WAITCHU	AREA	4	10	N	37	18	E	566	01
GORTESSA	AREA	1	42	N	38	37	E	566	01
GORU	WTRH	3	36	N	38	18	E	566	01
GORUFFA, WELLS OF SEE GORUFFA ALIBURI WELLS OF	WELL	0	20	N	38	49	E	566	00
GORUFFA ALIBURI WELLS OF	WELL	0	20	N	38	49	E	566	01
GOSALLE	WTRH	3	20	N	41	19	E	566	01
GOSHI	AREA	3	11	S	40	02	E	566	01
GOSWA	MT	0	22	N	35	39	E	566	01
GOTANI	POPL	3	47	S	39	32	E	566	01
GOTHEY SEE NGOTHE ISLAND	ISL	0	21	S	34	11	E	566	00
GOTHEY ISLAND SEE NGOTHE ISLAND	ISL	0	21	S	34	11	E	566	00
GOTMAGUNGA	MT	0	52	S	34	13	E	566	00
GOTNYARAWANDA	MT	0	53	S	34	15	E	566	00
GOYMONANGE RUINS	SITE	0	33	N	36	07	E	566	01
GRASSY LARGE	MT	0	45	S	37	27	E	566	01
GRIFFON PATCHES	REEF	3	15	S	40	10	E	566	05
GRIMA LETA	WTRH	2	42	S	39	47	E	566	01
GRVALI SEE GIMALI	POPL	3	08	N	40	31	E	566	00
GRUBABEWA	MT	1	30	N	38	04	E	566	01
GRUIBI SEE GUERIBE	MT	1	08	S	34	17	E	566	00
GTARU SEE SEVEN FORKS	FORD	0	49	S	37	49	E	566	00
GUANO	AREA	1	51	S	40	07	E	566	01
GUASO NYIRO	LCTY	1	10	S	35	46	E	566	01
GUBA	WTRH	1	27	S	41	06	E	566	01
GUBAIDU	WTRH	1	39	S	40	08	E	566	01
GUBLE	MT	3	34	N	38	36	E	566	01
GUDA	MT	3	19	N	39	07	E	566	01
GUDAS	AREA	2	00	N	38	08	E	566	01
GUDAS	MT	1	59	N	38	05	E	566	01
GUDAS	MT	3	14	N	36	20	E	566	01
GUDUDIYE	WADI	3	58	N	41	37	E	566	01
GUE	STRM	1	28	N	37	58	E	566	01
GUERIBE	MT	1	08	S	34	17	E	566	01

APPROVED FOR RELEASE: 2007/02/20: CIA-RDP01-00707R000200050003-9

APPROVED FOR RELEASE: 2007/02/20: CIA-RDP01-00707R000200050003-9

GUFTIKA	MT	3	30	N	39	37	E	566	01
GUGU BUVA, EL	WTRH	2	49	N	40	55	E	566	01
GUGURI	WTRH	3	25	N	41	12	E	566	01
GULA DIMA	LCTY	2	18	N	40	58	E	566	01
GULED DAE	WTRH	1	29	N	40	42	E	566	01
GULEH	WTRH	2	45	N	40	28	E	566	01
GULETHE	STRM	2	46	N	34	54	E	566	01
GULLOPP SEE RUDOLF, LAKE	LAKE	3	30	N	36	00	E	566	00
GULL SHOAL	SHOL	0	25	S	34	18	E	566	05
GULUTE SEE GORALATI	WTRH	1	10	N	40	43	E	566	00
GUMAJERIN	WTRH	0	44	N	40	22	E	566	01
GUMAL	MT	3	16	N	40	46	E	566	01
GUMBI	LCTY	3	59	N	40	58	E	566	01
GUNGUNI	MT	1	38	S	37	22	E	566	01
GUNYU	POPL	4	36	S	39	22	E	566	01
GUR, UEL	WTRH	0	43	S	40	55	E	566	01
GURA	STRM	0	31	S	37	05	E	566	01
GURA FURA, LAK	STRM	0	36	N	39	30	E	566	01
GURAR	MTS	3	22	N	39	34	E	566	01
GURAR	WTRH	3	22	N	39	33	E	566	01
GURA RIVER SEE GURA	STRM	0	31	S	37	05	E	566	00
GURATI	WTRH	1	07	N	40	45	E	566	01
GURATI KUBWA	WTRH	1	08	N	40	45	E	566	01
GUREKERI SEE GUREKERI BAY	BAY	0	57	S	34	06	E	566	00
GUREKERI BAY	BAY	0	57	S	34	06	E	566	01
GURGUN	BLDG	0	25	N	34	59	E	566	01
GURGURDA	WTRH	0	46	S	40	57	E	566	01
GURRAR	MT	3	22	N	39	44	E	566	01
GURREH	AREA	3	02	N	41	01	E	566	01
GURSALI	WTRH	1	49	N	40	32	E	566	01
GURUKIRE BAY SEE GUREKERI BAY	BAY	0	57	S	34	06	E	566	00
GURUNGA NUKI	WTRH	4	24	N	34	31	E	566	01
GUS	WADI	3	16	N	37	06	E	566	01
GUS	WELL	3	02	N	36	51	E	566	01
GUSIRU	MT	0	30	S	36	44	E	566	01
GUYO BOMBI	AREA	0	32	N	39	32	E	566	01
GUYUARDII MELKA	FORD	0	02	S	38	33	E	566	01
GWA	MT	1	07	S	34	38	E	566	01
GWASI	AREA	0	42	S	34	08	E	566	05
GWASI	MT	0	37	S	34	11	E	566	01
GWASSI SEE GWASI	AREA	0	42	S	34	08	E	566	00

APPROVED FOR RELEASE: 2007/02/20: CIA-RDP01-00707R000200050003-9

APPROVED FOR RELEASE: 2007/02/20: CIA-RDP01-00707R000200050003-9

HABALABOETA	WTRH	1	20	S	40	45	E	566	01
HABASWEIN	POPL	1	01	N	39	30	E	566	01
HABUL	POPL	0	31	S	40	55	E	566	01
HABUNE	AREA	4	10	N	40	33	E	566	01
HAD, EL	WELL	3	57	N	37	33	E	566	01
HADADO	AREA	1	30	N	39	15	E	566	01
HADAH	WTRH	1	21	S	40	18	E	566	01
HADU	POPL	1	30	S	40	03	E	566	01
HADU SEE HADU HILLS	HILL	3	10	N	36	32	E	566	00
HADU	WTRH	3	25	N	36	21	E	566	01
HADU HILLS	HILL	3	10	N	36	32	E	566	01
HAFURA	MT	3	30	N	41	30	E	566	01
HAGADERA	WTRH	0	02	N	40	22	E	566	01
HAGARGISS	AREA	3	37	N	40	57	E	566	01
HAGARI	WELL	0	32	N	39	08	E	566	01
HAGARTA	WTRH	1	35	N	40	32	E	566	01
HAGGERSO	WTRH	0	45	S	40	10	E	566	01
HAGINA	WTRH	3	39	N	41	27	E	566	01
HAKANI	POPL	2	06	S	40	10	E	566	01
HALABBA	STRM	0	22	N	34	31	E	566	01
HALATI	WTRH	2	29	N	39	37	E	566	01
HALIMA	AREA	2	51	N	39	45	E	566	01
HALISIRUWA	MT	2	00	N	37	33	E	566	01
HALISIRUWA, LAKE	PAN	2	03	N	37	32	E	566	01
HALO, KUBI	MT	3	32	N	39	53	E	566	01
HAMAL, WAR	WTRH	2	30	N	40	46	E	566	01
HAMARIS	PAN	0	35	S	39	22	E	566	01
HAMBALASH	WTRH	1	12	N	40	58	E	566	01
HAMBALLA	WTRH	3	26	N	40	12	E	566	01
HAMEYE	FRST	0	04	S	39	01	E	566	01
HAMEYI	MT	3	24	N	39	16	E	566	01
HAMIS GALLA	AREA	1	47	S	39	30	E	566	01
HAMISSA	LCTY	3	48	N	41	19	E	566	01
HAMMAMA	WTRH	3	01	N	39	39	E	566	01
HAMUDI	WTRH	1	30	S	41	28	E	566	01
HAMUKA	LCTY	3	37	N	41	14	E	566	01
HANAWI, MWA/BA	REEF	2	15	S	41	04	E	566	05
HANDARI	AREA	1	25	S	40	40	E	566	01
HANGERAK	AREA	4	09	N	40	32	E	566	01
HANJIR	POPL	1	01	N	39	43	E	566	01
HANNINGTON SEE HANNINGTON, LAKE	LAKE	0	15	N	36	06	E	566	00

APPROVED FOR RELEASE: 2007/02/20: CIA-RDP01-00707R000200050003-9

APPROVED FOR RELEASE: 2007/02/20: CIA-RDP01-00707R000200050003-9

MANNINGTON, LAKE	LAKE	0	15	N	36	06	E	566	01
MARA	POPL	1	52	S	40	09	E	566	01
MARA	LCTY	3	37	N	41	13	E	566	01
MARA DAUA	AREA	4	06	N	40	26	E	566	01
MARA GULGULA	AREA	3	40	N	41	40	E	566	01
MARA JILA SEE MARA JILO									
MARA JILO	WTRH	0	37	S	40	54	E	566	00
MARAK KOBE KORE	WTRH	0	37	S	40	54	E	566	01
MARALE	HILL	0	03	N	38	26	E	566	01
MARANGE	AREA	0	08	N	39	37	E	566	01
	T	2	25	N	40	55	E	566	01
MARASUFU	WTRH	2	48	N	39	58	E	566	01
MARBOR	MT	3	31	N	39	06	E	566	01
MARDIMA	WTRH	0	54	S	41	03	E	566	01
MARERI MAWSELI	AREA	3	42	N	41	43	E	566	01
MARERI MOSLE SEE MARERI MAWSELI	AREA	3	42	N	41	43	E	566	00
MARERIT	AREA	6	09	N	37	21	E	566	01
MARGEIS	WTRH	2	47	N	40	16	E	566	01
MARGORABORR	WTRH	2	48	N	40	10	E	566	01
MARIDFI	POPL	0	35	S	40	49	E	565	01
MAROLEN WEIYE	LCTY	0	27	N	40	55	E	566	01
MARURU	POPL	1	19	S	40	12	E	566	01
MASHINLO	WTRH	3	26	N	41	18	E	566	01
MASSA BODALA	WTRH	2	21	S	39	50	E	566	01
MASSANHA	AREA	0	26	S	39	48	E	566	01
MATATESA	WTRH	0	44	S	40	54	E	566	01
MAUSBERG SEE MAUSBURG VALLEY									
MAUSBURG VALLEY	VAL	0	08	S	37	16	E	566	00
MAYE	VAL	0	08	S	37	16	E	566	00
MAWA	WTRH	1	42	S	41	16	E	566	01
MAWACHA	AREA	2	55	N	38	11	E	566	01
	MT	3	26	N	39	31	E	566	01
MAWAL BADIL	WTRH	1	54	N	40	18	E	566	01
MAWTHIKORA	AREA	0	59	N	39	05	E	566	01
MAYTONS SEE MAYTONS FALLS	FALL	1	51	S	36	07	E	566	00
MAYTONS FALLS	FALL	1	51	S	36	07	E	566	01
MEDAD	AREA	2	22	N	37	20	E	566	01
MEDIDA	AREA	3	28	N	38	13	E	566	01
MELE	WTRH	1	18	S	40	49	E	566	01
MELE KEBERYE	WTRH	1	21	S	41	22	E	566	01
MEWAI	POPL	4	29	S	39	16	E	566	01
MERWANI	PAN	0	57	S	39	19	E	566	01
MIGLET	POPL	1	04	S	40	19	E	566	01
MILABELAN	POPL	1	23	S	40	01	E	566	01

APPROVED FOR RELEASE: 2007/02/20: CIA-RDP01-00707R000200050003-9

APPROVED FOR RELEASE: 2007/02/20: CIA-RDP01-00707R000200050003-9

MILO	MT	3	12	N	39	19	E	566	01
MINDE VALLEY	VAL	0	07	S	37	20	E	566	00
MINDI	PCPL	2	23	S	40	42	E	566	01
MINDI	WTRH	2	11	S	40	48	E	566	01
MIOMOSA	WTRH	2	45	N	40	31	E	566	01
MIRAMAN	AREA	1	52	S	39	15	E	566	01
MIRAMAN	WADI	1	05	S	39	55	E	566	01
MOBLEY VALLEY	VAL	0	11	S	37	20	E	566	01
MODI, RAS	PT	4	03	S	39	35	E	566	03
MOEYS BRIDGE	HSTA	0	53	N	35	07	E	566	01
MOGA	MT	3	21	N	38	42	E	566	01
MOGONICHU	AREA	4	01	N	40	15	E	566	01
MÖHNEL SEE MOHNEL VALLEY	VAL	0	12	S	37	15	E	566	00
MOHNEL, LAKE	LAKE	0	11	S	37	17	E	566	01
MOHNEL VALLEY	VAL	0	12	S	37	15	E	566	01
MOI, GEBEL	MT	3	35	N	37	04	E	566	01
MOLA	MSSN	1	30	S	40	02	E	566	01
MOLALI	WTRH	3	30	N	39	03	E	566	01
MOLODE	MT	1	28	N	36	50	E	566	01
MOMA SEE MOMA BAY	POPL	0	32	S	34	27	E	566	00
MOMA SEE MOMA BAY	BAY	0	28	S	34	27	E	566	00
MOMA	MT	0	23	S	34	30	E	566	01
MOMA SEE MOMA POINT	PT	0	21	S	34	28	E	566	00
MOMA BAY	POPL	0	32	S	34	27	E	566	01
MOMA BAY	BAY	0	28	S	34	27	E	566	01
MOMA POINT	PT	0	21	S	34	28	E	566	01
MOMJE	WTRH	1	49	S	41	22	E	566	01
MON SEE MOMA	MT	0	23	S	34	30	E	566	00
MONDUDU	LCTY	3	57	N	41	53	E	566	01
MORA ABASUNI	WADI	3	04	N	40	54	E	566	01
MOR DIGA	WTRH	1	02	S	41	03	E	566	01
MORR, GEBEL	MT	3	23	N	37	06	E	566	01
MORRADE	PAN	0	59	S	39	20	E	566	01
MORR VALLEY	VAL	2	08	N	36	54	E	566	01
MOTEI DEBICHA	MT	3	10	N	39	23	E	566	01
MOTEI TIKO	MT	3	09	N	39	21	E	566	01
MULUGHU	WTRH	1	09	S	41	04	E	566	01
MUR	HILL	3	26	N	37	46	E	566	01
MURI HILLS SEE MUR	HILL	3	26	N	37	46	E	566	00
MURRAN MURRA	WELL	3	22	N	36	45	E	566	01
MZAONI	MT	1	06	S	38	01	E	566	01

APPROVED FOR RELEASE: 2007/02/20: CIA-RDP01-00707R000200050003-9

APPROVED FOR RELEASE: 2007/02/20: CIA-RDP01-00707R000200050003-9

IANG	STRM	1	31	N	35	18	E	566	01
IBRAHIM URI	WTRH	1	33	N	40	41	E	566	01
ICHAGAK	MSSN	0	48	S	37	05	E	566	01
IDONJI SEE OGONJI	MT	0	11	N	34	18	E	566	00
IFO	WTRH	3	21	N	39	36	E	566	01
IGANE	MSSN	0	03	S	37	43	E	566	01
IGEMBE	MT	0	37	N	38	02	E	566	01
IGHITOO SEE IGHITOO POND	SPRG	1	52	S	38	11	E	566	00
IGHITOO POND	SPRG	1	52	S	38	11	E	566	01
IGIDO	LCTY	3	50	N	40	56	E	566	01
IGIRIA	MT	2	40	N	39	24	E	566	01
IGOJE SEE IGOJI	BLDG	0	11	S	37	40	E	566	00
IGOJI	BLDG	0	11	S	37	40	E	566	01
IGRIA	POPL	1	06	S	40	51	E	566	01
IJANAKORKE	AREA	1	18	S	40	36	E	566	01
IJARA	HILL	1	36	S	40	31	E	566	01
IJIVIJIRO	STRM	0	46	S	34	48	E	566	01
IKANGA	POPL	1	42	S	38	03	E	566	01
IKINDU	MT	1	39	S	37	39	E	566	01
IKONGE	POPL	0	32	S	35	02	E	566	01
IKOO	LCTY	1	10	S	38	10	E	566	01
IKOO	WADI	1	29	S	38	15	E	566	01
IKURUNGU	AREA	0	44	S	37	21	E	566	01
IKUTHA	POPL	2	03	S	38	12	E	566	01
IKUTHA	LCTY	1	57	S	38	04	E	566	01
ILATAGOIN	STRM	2	48	N	35	24	E	566	01
IL BONYEKI SEE IL BONYEKI PLAINS	PLN	1	04	N	37	05	E	566	00
IL BONYEKI PLAINS	PLN	1	04	N	37	05	E	566	01
IL BYSION SEE IL PISYON	MT	1	26	N	37	22	E	566	00
IL DOIGAN	MT	0	12	N	37	06	E	566	01
ILELI	WTRH	3	17	N	40	38	E	566	01
ILEMBA SEE ILEMBA ISLAND	ISL	0	34	S	33	55	E	566	00
ILEMBA ISLAND	ISL	0	34	S	33	55	E	566	01
ILEREK SEE ILERET	POPL	4	18	N	36	13	E	566	00
ILERET	POPL	4	18	N	36	13	E	566	01
IL GERAI	WTRH	1	34	N	37	19	E	566	01
ILGIMIRR	WTRH	4	11	N	36	15	E	566	01
ILIONI	POPL	0	18	S	38	15	E	566	01
ILLAUT	WTRH	1	51	N	37	15	E	566	01

APPROVED FOR RELEASE: 2007/02/20: CIA-RDP01-00707R000200050003-9

APPROVED FOR RELEASE: 2007/02/20: CIA-RDP01-00707R000200050003-9

BLANK PAGE

APPROVED FOR RELEASE: 2007/02/20: CIA-RDP01-00707R000200050003-9

APPROVED FOR RELEASE: 2007/02/20: CIA-RDP01-00707R000200050003-9

-CONTINUED-

APPROVED FOR RELEASE: 2007/02/20: CIA-RDP01-00707R000200050003-9

APPROVED FOR RELEASE: 2007/02/20: CIA-RDP01-00707R000200050003-9

GAZETTEER BRITISH EAST AFRICA

2 OF 13

F S T C

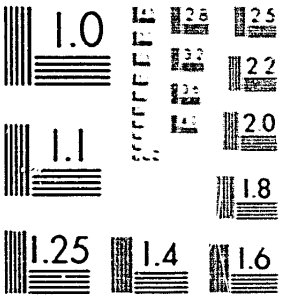

MICROCOPY RESOLUTION TEST CHART
NATIONAL BUREAU OF STANDARDS-1963-A

XST HQ FORM 58 (13 FEB 80)

APPROVED FOR RELEASE: 2007/02/20: CIA-RDP01-00707R000200050003-9

APPROVED FOR RELEASE: 2007/02/20: CIA-RDP01-00707R000200050003-9

ILLIM	MT	1	49	N	37	38	E	566	01
IL LORGOIT	AREA	0	34	N	36	25	E	566	01
IL MARA MUROI	MT	1	07	N	37	15	E	566	01
IL MASIN	LCTY	1	28	S	36	40	E	566	01
IL MELILI	BLDG	0	53	S	35	59	E	566	01
IL MERGWET	STRM	0	38	N	36	34	E	566	01
IL MORIDJO	MT	1	25	S	36	42	E	566	01
ILOLA	HILL	4	27	N	36	15	E	566	01
ILOLA SEE BANI	WTRH	4	23	N	36	14	E	566	00
ILOSHO	AREA	1	56	S	37	07	E	566	01
IL PEJETA	MT	0	02	S	36	49	E	566	01
IL PISYON	MT	1	26	N	37	22	E	566	01
ILTALAL	WTRH	2	51	S	37	53	E	566	01
IMAYEN	LCTY	3	26	N	34	31	E	566	01
IMBA	MT	0	51	S	38	24	E	566	01
IMBO	POPL	0	36	S	34	32	E	566	01
IMENDI	AREA	0	06	S	37	39	E	566	01
IMENTI	POPL	0	04	S	37	43	E	566	01
INGANNO: GOLFO DELL' SEE SANDERSONS GULF	FLAT	4	36	N	35	53	E	566	00
INGATSI	POPL	0	22	N	34	43	E	566	01
INGIA	MT	0	02	N	34	22	E	566	01
INGITO SEE INGITO HILLS	MTS	2	18	S	36	40	E	566	00
INGITO HILLS	MTS	2	18	S	36	40	E	566	01
INYAFARAKA	AREA	1	26	N	38	56	E	566	01
IPIA	MT	0	56	S	38	28	E	566	01
IRANA	STRM	0	15	N	34	19	E	566	01
IRUUS	POPL	2	41	N	38	28	E	566	01
IRERI	WTRH	1	33	N	37	26	E	566	01
IRESE ILODIMA	AREA	0	19	N	38	17	E	566	01
IRESIKUNOR	STRM	0	43	N	38	37	E	566	01
IRIANI	AREA	0	24	S	37	09	E	566	01
IRIMA	MT	3	16	S	38	32	E	566	01
IRIZI	MT	3	20	S	38	21	E	566	01
IRONG	AREA	0	40	N	35	28	E	566	01
IRRIS ALIO KUNC	LCTY	2	59	N	41	02	E	566	01
ISEI	STRM	0	52	S	35	27	E	566	01
ISERTA OKESH	AREA	1	38	N	40	33	E	566	01
ISHAKANI	WTRH	1	41	S	41	32	E	566	01
ISHIARA	MSSN	0	27	S	37	48	E	566	01
ISHIARA MISSION SEE ISHIARA	MSSN	0	27	S	37	48	E	566	00
ISIOLO SEE ISIOLO DISTRICT	DIST	1	00	N	38	45	E	566	00

APPROVED FOR RELEASE: 2007/02/20: CIA-RDP01-00707R000200050003-9

APPROVED FOR RELEASE: 2007/02/20: CIA-RDP01-00707R000200050003-9

ISIOLO	POPL	0	21	N	37	35	E	566	01
ISIOLO	STRM	0	33	N	37	35	E	566	01
ISIOLO DISTRICT	DIST	1	00	N	38	45	E	566	00
ISSA	POPL	0	42	N	35	48	E	566	01
ISS GOISKA	AREA	0	16	S	39	51	E	566	01
IST'IFANOS SEE STEFANIE, LAKE	LAKE	4	38	N	36	50	E	563	00
ISURIA SEE ISURIA ESCARPMENT	CLIF	1	22	S	34	53	E	566	00
ISURIA	MT	1	24	S	34	46	E	566	01
ISURIA ESCARPMENT	CLIF	1	22	S	34	53	E	566	01
ITABUA	WADI	0	42	S	37	32	E	566	01
ITAHO	AREA	0	15	N	34	47	E	566	01
ITAOAGO	STRM	0	42	S	34	38	E	566	01
ITARE	POPL	0	35	S	35	15	E	566	01
ITEMBEE	WTRH	1	55	S	41	17	E	566	01
ITHANGA	POPL	0	17	N	37	54	E	566	01
ITHANGA	MT	0	56	S	37	21	E	566	01
ITHANGA	MT	1	01	S	37	24	E	566	01
ITHANGUNI	PEAK	0	05	S	37	28	E	566	01
ITHUMBA	MT	0	03	S	37	36	E	566	01
ITHUMBI	MT	0	53	S	38	06	E	566	01
ITHUMBI	MT	2	12	S	38	24	E	566	01
ITIANI	MT	0	14	N	37	53	E	566	01
ITIKURURU SEE ITUKURURU	MSSN	0	25	S	37	43	E	566	00
ITITO	WADI	2	20	S	38	46	E	566	01
ITOBBUS	STRM	0	54	N	35	07	E	566	01
ITUGI	MT	0	12	S	37	56	E	566	01
ITUKURURU	MSSN	0	25	S	37	43	E	566	01
ITUKURURU MISSION SEE ITUKURURU	MSSN	0	25	S	37	43	E	566	00
ITUMBINI	MT	0	52	S	38	48	E	566	02
IWATINE, RAS	PT	4	01	S	39	44	E	566	01
IWE-LA MANDA	RCKS	2	13	S	41	01	E	566	03
IYARE	STRM	0	53	S	34	22	E	566	01
JABAKURMAN	WTRH	2	52	N	41	01	E	566	01
JABALAT	POPL	0	40	S	35	05	E	566	01
JABI, BUR	MT	2	21	N	40	53	E	566	01
JADDA	MT	3	20	S	38	44	E	566	01
JALDESSA	AREA	2	05	N	38	22	E	566	01
JALDESSA	POPL	2	09	N	38	11	E	566	01
JALDESSA GUDA, LAK	WADI	1	58	N	38	21	E	566	01

APPROVED FOR RELEASE: 2007/02/20: CIA-RDP01-00707R000200050003-9

APPROVED FOR RELEASE: 2007/02/20: CIA-RDP01-00707R000200050003-9

JALO	WTRH	1	07	S	40	52	E	566	01
JAMBOLE	POPL	3	42	S	39	16	E	566	01
JAMJI	POPL	0	27	S	35	11	E	566	01
JANJANI	HILL	3	07	S	39	30	E	566	01
JANJU	WELL	0	41	N	39	05	E	566	01
JANONI	POPL	0	34	S	38	31	E	566	01
JARA	POPL	0	43	S	39	47	E	566	01
JARA, WEL	WTRH	0	21	S	40	58	E	566	01
JARABUNYI	LCTY	3	37	S	39	45	E	566	01
JARA JILA	WTRH	0	20	S	40	58	E	566	01
JARA MELKA SEE JARA	POPL	0	43	S	39	47	E	566	00
JAR;GOLE	MT	3	36	N	36	16	E	566	01
JARRI	LCTY	3	25	N	41	07	E	566	01
JAWASI	WTRH	1	36	S	41	30	E	566	01
JEEDO	AREA	3	16	N	41	20	E	566	01
JEGO	POPL	4	39	S	39	11	E	566	01
JELANGOR	AREA	0	33	N	39	20	E	566	01
JELULU, FAF	WADI	0	06	S	39	50	E	566	01
JEMBI	MT	0	53	S	34	46	E	566	01
JENO KORKE	WTRH	1	18	S	40	44	E	566	01
JEROKO	WTRH	3	25	N	41	17	E	566	01
JEURC	POPL	3	52	S	39	47	E	566	01
JIBANA	MT	3	50	S	39	40	E	566	01
JIBBISS, LAK	STRM	3	46	N	37	15	E	566	01
JIBBISSA, GEBEL	MT	4	13	N	37	04	E	566	01
JIBBISSA I	MT	4	14	N	37	03	E	566	01
JIBBISSA II	MT	4	14	N	37	04	E	566	01
JIBOTA	MT	3	25	N	38	49	E	566	01
JIKOLE	STRM	4	18	S	39	08	E	566	01
JILANGO	STRM	0	33	N	39	13	E	566	01
JILLALO	WTRH	1	28	N	40	55	E	566	01
JILOLE	LCTY	4	29	S	39	19	E	566	01
JILORI SEE JILORI, LAKE	LAKE	3	12	S	39	53	E	566	00
JILORI, LAKE	LAKE	3	12	S	39	53	E	566	01
JIMA	MT	3	25	N	39	26	E	566	01
JIMBO, RAS	PT	4	41	S	39	13	E	566	03
JIMETUNDA	MT	2	35	S	38	35	E	566	01
JIPE	POPL	2	09	S	40	53	E	566	01
JIPE SEE JIPE, LAKE	LAKE	2	10	S	40	53	E	566	00
JIPE SEE JIPE, LAKE	LAKE	3	35	S	37	45	E	566	00
JIPE, LAKE	LAKE	2	10	S	40	53	E	566	01
JIPE, LAKE	LAKE	3	35	S	37	45	E	566	01

APPROVED FOR RELEASE: 2007/02/20: CIA-RDP01-00707R000200050003-9

APPROVED FOR RELEASE: 2007/02/20: CIA-RDP01-00707R000200050003-9

JIRIHINI	POPL	4	29	S	39	09	E	566	01
JIRMA GUBATTA	LCTY	3	33	N	40	14	E	566	01
JIRRIMA GUYA	WTRH	3	06	N	39	06	E	566	01
JIWENI	AREA	4	18	S	39	11	E	566	01
JOHN, POINT	PEAK	0	10	S	37	18	E	566	00
JOMBO	MT	4	26	S	39	13	E	566	01
JOMVU	POPL	3	59	S	39	37	E	566	01
JONGENI	WTRH	2	08	S	40	36	E	566	01
JUJA	BLDG	1	11	S	37	07	E	566	01
JUJA	MT	1	12	S	37	04	E	566	01
JUJA SIDING	RSTA	1	07	S	37	01	E	566	00
JULEMA	MT	3	54	S	38	47	E	566	01
JUMVU SEE JOMVU	POPL	3	59	S	39	37	E	566	00
JUNDA	SECP	4	01	S	39	40	E	566	00
JUNDA, RAS	PT	4	02	S	39	40	E	566	05
JUNDA CREEK	BAY	4	02	S	39	40	E	566	00
JUNJU	POPL	3	51	S	39	44	E	566	01
KAALIM	MT	1	56	N	35	28	E	566	01
KAAMOTI	WTRH	4	34	N	35	44	E	566	01
KAANI	BLDG	1	31	S	37	22	E	566	01
KAANI	MT	1	32	S	37	20	E	566	01
KABAA	MSSN	1	14	S	37	27	E	566	01
KABA BAKAIYI	AREA	3	41	N	40	57	E	566	01
KABAE SEE KABARA	MSSN	0	31	S	37	19	E	566	00
KABAHARA	AREA	0	09	S	39	46	E	566	01
KABAI	WTRH	1	08	N	37	47	E	566	01
KABAICHI	MT	0	17	N	35	38	E	566	01
KABANI	MT	1	41	S	37	12	E	566	01
KABANINI	HILL	3	37	S	39	37	E	566	01
KABARA	MSSN	0	31	S	37	19	E	566	01
KABARE SEE KABARA	MSSN	0	31	S	37	19	E	566	00
KABARNET	POPL	0	30	N	35	45	E	566	01
KABARTONJO	MSSN	0	38	N	35	47	E	566	01
KABAWOCH SEE KABWOCH	AREA	0	46	S	34	26	E	566	00
KABEG	MT	3	02	S	37	43	E	566	01
KABEKANGANG	STRM	4	24	N	34	15	E	566	01
KABELAMARUK	LCTY	3	23	N	34	50	E	566	01
KABETE	RSTA	1	15	S	36	43	E	566	01
KABIANGA	POPL	0	27	S	35	10	E	566	01

361294 0 - 55 - 4

APPROVED FOR RELEASE: 2007/02/20: CIA-RDP01-00707R000200050003-9

APPROVED FOR RELEASE: 2007/02/20: CIA-RDP01-00707R000200050003-9

KABILIKARITA	MT	3	49	N	34	20	E	566	01
KABILINAREY	AREA	4	08	N	35	30	E	566	01
KABKIRRISSUA	MT	1	11	N	34	46	E	566	01
KABLELACH	STRM	0	08	S	35	00	E	566	01
KABLETACH SEE KABLELACH	STRM	0	08	S	35	00	E	566	00
KABLUTEIT	POPL	0	26	S	35	10	E	566	01
KABOLADI	LCTY	3	40	N	34	37	E	566	01
KABONDO	AREA	0	24	S	34	52	E	566	01
KABONDO	POPL	0	27	S	34	53	E	566	01
KABONGI	MT	1	20	S	38	04	E	566	01
KABONGO, LAKE	LAKE	2	02	S	36	27	E	566	01
KABORT	WTRH	2	44	N	40	20	E	566	01
KABOTHEN SEE KOROTHEN	MT	4	00	N	35	37	E	566	00
KABRAGUT PASS	PASS	1	57	N	35	17	E	566	01
KABRAS	AREA	0	26	N	34	52	E	566	01
KABRAS	POPL	0	36	N	34	53	E	566	01
KABROPITA	AREA	0	28	N	35	52	E	566	01
KABROPITA	MSSN	0	29	N	35	48	E	566	01
KABROPITA MISSION SEE KABROPITA	MSSN	0	29	N	35	48	E	566	00
KABRORET	MT	0	43	S	35	26	E	566	01
KABTAWELI	STRM	1	06	N	34	59	E	566	01
KABU	AREA	2	55	S	38	16	E	566	01
KABUA	MT	3	28	N	35	46	E	566	01
KABUAI SEE NALONDO	MT	0	39	N	34	33	E	566	00
KABUKU	MSSN	0	57	S	37	07	E	566	01
KABUNGO	POPL	3	51	S	39	33	E	566	02
KABURR	POPL	1	19	S	36	15	E	566	02
KABURR	MT	1	23	S	36	12	E	566	01
KABWAICHOM	MT	4	27	N	34	23	E	566	01
KABWOCH	AREA	0	46	S	34	26	E	566	01
KABWUR	MT	0	54	S	34	36	E	566	01
KABYEN	STRM	1	49	N	35	12	E	566	01
KACHACHORK	LCTY	2	09	N	35	39	E	566	01
KACHAGALOU	MT	2	19	N	35	03	E	566	01
KACHAKACHOM	AREA	4	35	N	35	38	E	566	01
KACHAKAU	AREA	1	49	N	35	54	E	566	01
KACHAMONGE SEE KACHAMONGING	MT	3	04	N	34	55	E	566	00
KACHAMONGING	MT	3	04	N	34	55	E	566	01
KACHARAKET	LCTY	2	01	N	35	09	E	566	01
KACHAU CONE	MT	2	38	N	36	02	E	566	01
KACH BAY SEE NYAKACH BAY	BAY	0	17	S	34	49	E	566	00
KACHEKELEGANI	WELL	1	35	N	34	58	E	566	01

APPROVED FOR RELEASE: 2007/02/20: CIA-RDP01-00707R000200050003-9

APPROVED FOR RELEASE: 2007/02/20: CIA-RDP01-00707R000200050003-9

KACHELIBA	POPL	1	30	N	35	01	E	566	01
KACHELIBA	MT	1	30	N	35	02	E	566	01
KACHETAREM IANG	STRM	1	32	N	35	23	E	566	01
KACHIMBA	MT	0	25	S	37	13	E	566	01
KACHODOKUKO HILL	MT	4	15	N	34	18	E	566	01
KACH POINT SEE SANGU POINT	PT	0	17	S	34	48	E	566	00
KACHUI PASS	PASS	4	28	N	35	47	E	566	01
KADAKATIANG	LCTY	3	26	N	35	10	E	566	01
KADAKHSA	WTRH	0	16	N	40	40	E	566	01
KADEM SEE KADEM POINT	PT	0	55	S	34	08	E	566	00
KADEM POINT	PT	0	55	S	34	08	E	566	01
KADENGI	POPL	0	01	N	34	11	E	566	01
KADILASH SEE DADILASH	AREA	0	27	N	39	36	E	566	00
KADIM SEE KADIMU BAY	BAY	0	06	S	34	06	E	566	00
KADIM BAY SEE KADIMU BAY	BAY	0	06	S	34	06	E	566	00
KADIMO SEE KADIMU	AREA	0	02	S	34	05	E	566	00
KADIMO BAY SEE KADIMU BAY	BAY	0	06	S	34	06	E	566	00
KADIMU	AREA	0	02	S	34	05	E	566	01
KADIMU	POPL	0	04	S	34	08	E	566	01
KADIMU SEE KADIMU BAY	BAY	0	06	S	34	06	E	566	00
KADIMU BAY	BAY	0	06	S	34	06	E	566	01
KADJUK	MT	2	18	N	36	43	E	566	01
KADONGE	LCTY	2	14	N	35	02	E	566	02
KADOUPAKAMAK	LCTY	2	49	N	34	50	E	566	01
KAFKANDAL	MT	1	30	N	36	02	E	566	01
KAGENI	LCTY	3	58	N	35	32	E	566	01
KAGENI	LCTY	3	59	N	35	19	E	566	01
KAGENI	STRM	3	59	N	35	19	E	566	01
KAGILO	POPL	0	04	N	34	25	E	566	01
KAGIO	POPL	0	37	S	37	15	E	566	01
KAGIRR	STRM	2	58	N	35	47	E	566	01
KAGISIA	AREA	1	33	N	35	35	E	566	01
KAGOL	MT	3	47	N	35	32	E	566	01
KAGUKOMUT	STRM	4	24	N	35	17	E	566	01
KAGUMO	BLDG	0	22	S	37	40	E	566	01
KAGUMO	BLDG	0	28	S	37	15	E	566	01
KAGUNDO	BLDG	0	27	S	36	54	E	566	01
KAGWALAS	STRM	3	14	N	35	22	E	566	01
KAHARA	AREA	0	27	S	37	08	E	566	01
KAHARATI	AREA	0	52	S	37	12	E	566	01
KAHAWA	RSTA	1	11	S	36	55	E	566	01
KAHAWAT	MT	3	23	N	35	32	E	566	01

APPROVED FOR RELEASE: 2007/02/20: CIA-RDP01-00707R000200050003-9

APPROVED FOR RELEASE: 2007/02/20: CIA-RDP01-00707R000200050003-9

KAHE											
KAHIGA SEE KAHIKA											
KAHIKA	MT	2	16	S	37	52	E	566	01
KAHUMIA	MT	0	48	S	36	49	E	566	00
KAHURU	MT	0	48	S	36	49	E	566	01
	MSSN	0	42	S	37	03	E	566	01
KAHUTI	STRM	0	33	S	36	28	E	566	01
KAIAMAMUK	BLDG	0	42	S	36	58	E	566	01
KAIBEYAN	CLIF	1	32	N	36	13	E	566	01
KAIBIRIR	STRM	1	07	N	34	56	E	566	01
KAIBOI	MT	1	39	N	35	44	E	566	01
	POPL	0	25	N	35	03	E	566	01
KAIBOKAIYEM									
KAIBOKALYEM SEE KAIBOKAIYEM	MT	3	37	N	34	35	E	566	01
KAIBOS	MT	3	37	N	34	35	E	566	00
KAICHOM	MT	1	16	N	35	16	E	566	01
KAIJUNG I JUNG	LCTY	3	27	N	34	31	E	566	01
	LCTY	2	56	N	35	46	E	566	01
KAILIMARUK									
KAILONGOL	LCTY	2	07	N	35	34	E	566	01
KAILONGOL NORTH	MT	1	53	N	35	47	E	566	01
KAILONGONG	MT	1	56	N	35	50	E	566	01
KAIMAKURI	WTRH	4	29	N	35	04	E	566	01
	LCTY	2	46	N	35	38	E	566	01
KAIMARUK									
KAIMOSI	MT	2	08	N	35	40	E	566	01
KAINOPUTH	POPL	0	11	N	34	56	E	566	01
KAINYUNYOK	LCTY	3	05	N	35	55	E	566	01
KAIPAT	LCTY	2	33	N	35	20	E	566	01
	WTRH	2	13	N	36	23	E	566	01
KAIPET CONE									
KAISHUA	MT	2	15	N	36	02	E	566	01
KAISUT	WTRH	3	21	N	36	17	E	566	01
KAISUT DESERT	MT	1	50	N	37	55	E	566	01
KAITAIMAN RIVER	DSRT	1	55	N	37	45	E	566	01
	WADI	2	36	N	36	12	E	566	01
KAITAKAKWEL SEE LORINGARA									
KAITHIMERIGA	LCTY	2	10	N	35	42	E	566	00
KAITHINGANYANG	MT	1	42	N	35	51	E	566	01
KAITHUNGU	MT	1	43	N	36	04	E	566	01
KAITHUNGURUMU	TANK	0	42	S	38	25	E	566	01
	MT	0	02	N	37	38	E	566	01
KAIYANGARUK									
KAIYO	LCTY	3	25	N	35	05	E	566	01
KAJA	WELL	1	11	S	38	23	E	566	01
KAJIADC SEE KAJIADO DISTRICT	WTRH	1	36	S	39	03	E	566	01
KAJIADO	ADMD	1	51	S	36	47	E	566	00
	POPL	1	51	S	36	47	E	566	01
KAJIADC									
KAJIADC DISTRICT	WADI	2	07	S	36	52	E	566	01
	ADMD	1	51	S	36	47	E	566	00

APPROVED FOR RELEASE: 2007/02/20: CIA-RDP01-00707R000200050003-9

APPROVED FOR RELEASE: 2007/02/20: CIA-RDP01-00707R000200050003-9

KAJUGUJUG	MT	4	21	N	35	36	E	566	01
KAKABE	BLDG	0	19	N	35	46	E	566	01
KAKALAI	POPL	4	33	N	35	36	E	566	01
KAKALAI	MT	4	32	N	35	36	E	566	01
KAKALAI	STRM	4	36	N	35	41	E	566	01
KAKALET	LCTY	2	37	N	35	30	E	566	01
KAKALEWA	LCTY	0	25	N	34	38	E	566	01
KAKAMEGA	POPL	0	17	N	34	45	E	566	01
KAKAMEGA FOREST	FRST	0	19	N	34	51	E	566	01
KAKAMERA	AREA	1	46	N	35	50	E	566	01
KAKAMULIAM	MT	1	42	N	36	34	E	566	01
KAKAPEL SEE KAKAPELIMEN	LCTY	2	49	N	35	53	E	566	00
KAKAPELENYANG	AREA	2	00	N	35	57	E	566	01
KAKAPELIMEN	LCTY	2	49	N	35	53	E	566	01
KAKELELWA FOREST	FRST	0	23	N	34	44	E	566	01
KAKENNA	WTRH	2	33	N	37	06	E	566	01
KAKEP PASS	PASS	2	33	N	35	14	E	566	01
KAKINDU	POPL	4	10	S	39	18	E	566	01
KAKITA SAMBU	MT	2	36	S	37	44	E	566	01
KAKOLE	WTRH	2	46	S	40	01	E	566	01
KAKOMA	MT	2	19	N	37	47	E	566	01
KAKOMOL	MT	3	25	N	35	28	E	566	01
KAKONGAROLEI	MT	3	06	N	35	14	E	566	01
KAKORE	AREA	1	52	N	35	46	E	566	01
KAKORE PASS	PASS	1	51	N	35	44	E	566	01
KAKORINYA	CRTR	2	19	N	36	36	E	566	01
KAKOROKA	MT	1	12	N	36	23	E	566	01
KAKORTOM	MT	1	54	N	35	24	E	566	01
KAKOTH	POPL	0	20	S	34	34	E	566	01
KAKSINGIRI	POPL	0	32	S	34	10	E	566	01
KAKUGUNI	LCTY	1	36	S	40	03	E	566	01
KAKUJUKWOIL	LCTY	2	50	N	35	53	E	566	01
KAKUKUBAI	AREA	1	43	N	35	44	E	566	01
KAKUMA	POPL	3	43	N	34	51	E	566	01
KAKUMEGA	MSSN	0	13	N	34	46	E	566	01
KAKUMIO	STRM	2	17	N	35	25	E	566	01
KAKURATO	LCTY	3	32	N	34	49	E	566	01
KAKURIO RIVER	WADI	2	15	N	36	07	E	566	01
KAKURU	STRM	0	00	N	37	53	E	566	01
KAKUZI	MT	1	01	S	37	19	E	566	01
KAKWAPERIM	MT	1	33	N	35	19	E	566	01
KAKWELINGALUNG	WADI	2	18	N	36	11	E	566	01

APPROVED FOR RELEASE: 2007/02/20: CIA-RDP01-00707R000200050003-9

APPROVED FOR RELEASE: 2007/02/20: CIA-RDP01-00707R000200050003-9

KALA									
KALABATA	WTRH	0	32	N	38	32	E	566	01
KALABATA	STRM	0	43	N	36	16	E	566	01
KALABATA SEE KALABATA RIVER	STRM	2	52	N	35	12	E	566	01
KALABAYA	WADI	2	33	N	36	11	E	566	00
	WTRH	2	33	N	36	11	E	566	01
KALABATA RIVER									
KALABBA	WADI	2	33	N	36	11	E	566	01
KALACHA DIDA	AREA	0	25	N	34	33	E	566	01
KALACHA WELLS	WTRH	3	08	N	37	25	E	566	01
KALAGAURI	WELL	3	07	N	37	29	E	566	01
	STRM	3	28	N	35	55	E	566	01
KALAGUNA									
KALALIO	MT	1	05	N	36	20	E	566	01
KALALIO, MELKA	AREA	3	57	N	41	43	E	566	01
KALALOKOIL	FORD	3	58	N	41	38	E	566	01
KALALUT	STRM	3	32	N	35	54	E	566	01
	POPL	0	49	N	39	35	E	566	01
KALAMA									
KALAMA	POPL	1	35	S	37	21	E	566	01
KALAMA	MT	0	43	N	37	34	E	566	01
KALAMAKUN	MT	1	36	S	37	21	E	566	01
KALANGA CORNER	STRM	4	22	N	35	53	E	566	01
	MT	0	46	S	38	20	E	566	01
KALANGE									
KALAPATA	WADI	0	23	S	36	06	E	566	01
KALAPATASI	MT	2	21	N	35	04	E	566	01
KALAPATASI	LCTY	3	42	N	35	17	E	566	01
KALAPUTASI SEE KALAPATASI	STRM	4	10	N	35	02	E	566	01
	STRM	4	10	N	35	02	E	566	00
KALATAT									
KALATTA	STRM	4	20	N	35	14	E	566	01
KALAWA	MT	2	01	N	36	48	E	566	01
KALBOBE	WADI	1	47	S	37	48	E	566	01
KALELEMOI SEE KALELEMOI	WADI	0	08	S	39	17	E	566	01
	WTRH	1	45	N	36	23	E	566	00
KALELEMOI									
KALEMMA	WTRH	1	45	N	36	23	E	566	01
KALERA	POPL	1	47	S	36	04	E	566	01
KALERA	AREA	0	23	N	34	30	E	566	01
KALIAKINA	STRM	0	20	N	34	25	E	566	01
	LCTY	3	56	N	35	26	E	566	01
KALIANI KI KENDI									
KALIANKORI	AREA	1	45	S	38	48	E	566	01
KALIDIR CONE	AREA	4	20	N	35	44	E	566	01
KALIFI, MTO SEE KILIFI, MTO	MT	3	17	N	35	35	E	566	01
KALIKABU	BAY	2	44	S	40	12	E	566	00
	WADI	1	33	S	39	01	E	566	01
KALIKOBU									
KALILONI	WADI	1	38	S	38	32	E	566	01
	MT	1	19	S	38	11	E	566	01

APPROVED FOR RELEASE: 2007/02/20: CIA-RDP01-00707R000200050003-9

APPROVED FOR RELEASE: 2007/02/20: CIA-RDP01-00707R000200050003-9

KALIMA KATHU	MT	1	25	S	38	26	E	566	01
KALIMA KOII	MT	2	28	S	38	05	E	566	01
KALIMANI	MT	1	37	S	37	39	E	566	02
KALIMAPUS	LCTY	3	31	N	34	52	E	566	01
KALIMAPUS	LCTY	3	36	N	35	47	E	566	01
KALIMAROK	STRM	1	35	N	35	07	E	566	01
KALIMBONI	LCTY	3	08	S	40	02	E	566	01
KALIN	POPL	4	21	N	35	32	E	566	01
KALING	AREA	1	48	N	35	58	E	566	01
KALINGNANGWERTH	MT	3	19	N	35	32	E	566	01
KALING RIVER	WADI	2	23	N	36	11	E	566	01
KALIN HILL	MT	4	21	N	35	33	E	566	01
KALIOU PASS	PASS	3	31	N	35	00	E	566	01
KALIRIG	AREA	4	11	N	35	30	E	566	01
KALIYETOM	MT	3	02	N	34	52	E	566	01
KALKALCHA	MT	3	22	N	39	21	E	566	01
KALKALCHA, GEBEL	MT	4	04	N	37	23	E	566	01
KALO, KUBI	HILL	0	49	N	38	22	E	566	01
KALO, KUBI	MT	0	44	N	38	32	E	566	01
KALOBEYEL	MT	3	50	N	34	41	E	566	01
KALOCHURAMUNGE	LCTY	3	59	N	34	10	E	566	01
KALODIR	WTRH	2	05	N	36	08	E	566	01
KALOJOPUTH SEE MAKURINGA	MT	2	26	N	36	25	E	566	00
KALOJOPUTN SEE MAKURINGA	MT	2	26	N	36	25	E	566	00
KALOKA	BLDG	0	09	S	34	37	E	566	01
KALOKOIL	AREA	2	47	N	36	08	E	566	01
KALOKOPIP	LCTY	3	45	N	35	35	E	566	01
KALOKUANYANG	MT	2	25	N	36	10	E	566	01
KALOLENI	POPL	3	49	S	39	38	E	566	01
KALOLENYANG	MT	2	19	N	36	32	E	566	01
KALOLINGA	AREA	4	19	N	35	38	E	566	01
KALOLOKWEL	LCTY	2	57	N	35	02	E	566	01
KALOMONGIN	CAPC	2	45	N	36	28	E	566	01
KALOMWE	LCTY	2	15	N	35	22	E	566	01
KALONOLIAPUTH	LCTY	2	35	N	35	54	E	566	01
KALOSSIA	SITE	1	39	N	35	46	E	566	01
KALOUCHEL IM	STRM	2	16	N	35	48	E	566	01
KALUKWON	AREA	1	41	N	35	37	E	566	01
KALUO	POPL	0	07	N	34	16	E	566	01
KALUYU SEE KALUYU ROCK	ROCK	1	02	S	38	28	E	566	00
KALUYU ROCK	ROCK	1	02	S	38	28	E	566	01
KAMA	LCTY	0	26	S	34	30	E	566	01

APPROVED FOR RELEASE: 2007/02/20: CIA-RDP01-00707R000200050003-9

APPROVED FOR RELEASE: 2007/02/20: CIA-RDP01-00707R000200050003-9

KAMACHAREN	LCTY	2	53	N	34	47	E	566	02
KAMAGAMBO	POPL	0	44	S	34	38	E	566	01
KAMAIYAKINE	AREA	4	21	N	35	26	E	566	01
KAMAKOIWA	STRM	0	44	N	34	49	E	566	01
KAMAKUN	AREA	1	47	N	35	52	E	566	01
KAMAKWE	MSCN	0	26	S	36	55	E	566	01
KAMARANDI	MT	0	28	S	37	50	E	566	01
KAMARE	POPL	4	12	S	39	20	E	566	01
KAMARETHI	STRM	2	16	N	35	44	E	566	01
KAMASIA	AREA	0	30	N	35	52	E	566	01
KAMASIA HILLS	MTS	0	37	N	35	51	E	566	01
KAMASIANI	LCTY	1	25	S	36	32	E	566	01
KAMATAINI SEE KAMATOINI	WTRH	1	26	N	37	42	E	566	00
KAMATOINI	WTRH	1	26	N	37	42	E	566	01
KAMATU	MT	2	01	S	36	19	E	566	01
KAMAYAUA	MT	0	10	S	34	57	E	566	01
KAMBI MARABU	LCTY	2	59	S	37	56	E	566	00
KAMBI YA SIMBA	AREA	2	57	S	37	56	E	566	01
KAMBUI	MSSN	1	06	S	36	52	E	566	01
KAMELA PASS	PASS	1	59	N	35	40	E	566	01
KAMELEE	MT	0	22	N	35	34	E	566	01
KAMENYUROROK	AREA	4	03	N	34	27	E	566	01
KAMERI	LCTY	3	05	N	34	44	E	566	01
KAMERIANGORE	MT	3	27	N	34	59	E	566	01
KAMETHEKILENGAPUTH	CLIF	1	37	N	36	28	E	566	01
KAMEYEN	MT	1	44	N	35	20	E	566	01
KAMGUIWA	MT	1	10	N	35	00	E	566	01
KAMILINGO	MT	3	30	S	36	43	E	566	01
KAMIMONO	STRM	2	14	N	35	25	E	566	01
KAMINANGUWADANG	MT	2	01	N	36	31	E	566	01
KAMINONO SEE KAMIMONO	STRM	2	14	N	35	25	E	566	00
KAMIO	STRM	3	07	N	34	38	E	566	01
KAMITI	STRM	1	13	S	37	02	E	566	01
KAMITOTIA	MT	1	07	S	36	02	E	566	01
KAMKWAGE	POPL	0	37	S	34	15	E	566	01
KAMMYA MOTO SEE KAMPI YA MOTO	RSTA	0	08	S	35	57	E	566	00
KAMNAROK, LAKE	LAKE	0	38	N	35	37	E	566	01
KAMNIAS	STRM	1	35	N	35	47	E	566	01
KAMOGE	MT	0	12	S	38	15	E	566	01
KAMOLWA	MT	1	01	N	35	34	E	566	01
KAMORALE	AREA	0	18	S	39	57	E	566	01
KAMORALE	AREA	0	38	S	39	58	E	566	01

APPROVED FOR RELEASE: 2007/02/20: CIA-RDP01-00707R000200050003-9

APPROVED FOR RELEASE: 2007/02/20: CIA-RDP01-00707R000200050003-9

KAMORIN	BLDG	0	38	N	35	30	E	566	01
KAMORO	WTRH	3	07	N	39	07	E	566	01
KAMPI YA BIBI	LCTY	1	34	S	36	34	E	566	01
KAMPI YA BIBI	POPL	3	24	S	38	02	E	566	01
KAMPI YA MADDEBE	LCTY	1	42	S	36	24	E	566	01
KAMPI YA MOTO	RSTA	0	08	S	35	57	E	566	01
KAMPI YA NDEGE	LCTY	1	12	S	37	33	E	566	01
KAMSHARI	AREA	3	33	S	38	03	E	566	01
KAMUAORA	STRM	0	18	S	35	53	E	566	00
KAMUDE	LCTY	3	45	N	34	56	E	566	01
KAMUDI	POPL	0	39	S	39	48	E	566	01
KAMUEA SEE KAMUEA PLAIN	PLN	0	45	S	36	39	E	566	00
KAMUEA PLAIN	PLN	0	45	S	36	39	E	566	01
KAMUGI	STRM	1	37	N	36	20	E	566	01
KAMUGO	POPL	0	39	S	37	54	E	566	01
KAMUITOTT	MT	0	49	N	3	50	E	566	01
KAMUKANYA	MT	0	31	S	37	54	E	566	01
KA MUKOVA	POPL	0	40	S	37	55	E	566	01
KAMUNDU	AREA	1	09	S	36	48	E	566	01
KAMUNONO	LCTY	2	08	N	35	19	E	566	01
KAMUNYU	WADI	0	53	S	38	11	E	566	01
KAMURANGYONG	LCTY	3	17	N	35	33	E	566	01
KAMURR	AREA	0	08	N	35	34	E	566	01
KAMUSI	MT	1	20	S	37	46	E	566	01
KAMUSIN	STRM	2	12	N	35	05	E	566	01
KAMUTHENGI	POPL	0	46	S	38	28	E	566	01
KAMUTHENGI	MT	0	45	S	38	27	E	566	01
KAMUTHIA	LCTY	2	24	N	35	55	E	566	01
KAMUTILI	LCTY	2	46	N	35	57	E	566	01
KAMUTILI SEE KAMUTILI HILLS	MTS	2	45	N	35	55	E	566	00
KAMUTILI CONE	MT	2	40	N	35	56	E	566	01
KAMUTILI HILLS	MTS	2	45	N	35	55	E	566	01
KAMUWONGO	MT	0	20	S	38	03	E	566	01
KAMWATHI	MT	1	34	S	37	40	E	566	01
KAMWEROR	AREA	1	49	N	35	42	E	566	01
KANAGOYO	LCTY	3	42	N	35	43	E	566	01
KANAKAPAMOR SEE KANAKARAMUR	MT	3	15	N	34	26	E	566	00
KANAKAPAMUR SEE KANAKARAMUR	MT	3	15	N	34	26	E	566	00
KANAKAPAPALIM	AREA	4	17	N	35	38	E	566	01
KANAKARAMUR	MT	3	15	N	34	26	E	566	01
KANAKI	LCTY	3	58	N	35	50	E	566	01
KANAKORI PASS	PASS	4	27	N	34	26	E	566	01

APPROVED FOR RELEASE: 2007/02/20: CIA-RDP01-00707R000200050003-9

APPROVED FOR RELEASE: 2007/02/20: CIA-RDP01-00707R000200050003-9

KANALOIT	LCTY	3	08	N	34	31	E	566	01
KANAMA	POPL	3	55	S	39	47	E	566	01
KANAMAI SEE KANAMA	POPL	3	55	S	39	47	E	566	00
KANAMATANGOR PASS	PASS	3	23	N	34	59	E	566	01
KANAMUYO	STRM	4	00	N	34	12	E	566	01
KANANAGATA I	WTRH	2	29	N	36	33	E	566	01
KANANGI	MT	1	46	S	37	55	E	566	01
KANARUKIA	AREA	4	12	N	35	47	E	566	01
KANATARUK	LCTY	3	46	N	34	26	E	566	01
KANATHAWAT	STRM	2	32	N	35	48	E	566	01
KANDA, RAS	PT	4	35	S	39	27	E	566	03
KANDAGULU	POPL	0	44	N	34	25	E	566	01
KANDASAWA SWAMP	MRSH	0	12	N	40	35	E	566	01
KANDAY	LCTY	0	29	S	34	50	E	566	01
KANDZIKO	AREA	1	58	S	38	20	E	566	01
KANGA	RSTA	2	46	S	38	14	E	566	01
KANGA	WTRH	2	30	S	40	35	E	566	01
KANGALETA	LCTY	3	24	N	34	33	E	566	01
KANGARAPUTH	AREA	3	10	N	36	02	E	566	01
KANGARE	BLDG	0	47	S	36	53	E	566	01
KANGATINYA	LCTY	3	18	N	34	42	E	566	01
KANGATOU	AREA	2	33	N	36	09	E	566	01
KANGATULI	MT	2	07	N	35	45	E	566	01
KANGEE	MT	1	37	S	38	20	E	566	01
KANGEI	MT	1	30	S	38	12	E	566	01
KANGEINYA	CLIF	1	39	N	36	27	E	566	01
KANGE MONGINOLE	MT	1	28	N	36	18	E	566	01
KANGETA	POPL	0	17	N	37	52	E	566	01
KANGETCHWA	MT	3	09	S	38	10	E	566	01
KANGETEY	POPL	1	59	N	36	06	E	566	01
KANGETET	STRM	1	59	N	36	06	E	566	01
KANGETHEMU	MT	1	43	N	35	57	E	566	01
KANGETHENUM SEE KANGETHEMU	MT	1	43	N	35	57	E	566	00
KANGMEYEN	MT	1	51	N	35	38	E	566	01
KANGOGO	MT	3	41	N	35	42	E	566	01
KANGOLI	STRM	2	47	N	35	23	E	566	01
KANGOLI	STRM	3	17	N	35	18	E	566	01
KANGU SEE KANGUYU	AREA	0	36	S	37	21	E	566	00
KANGUI	MT	0	46	S	38	33	E	566	01
KANGULI	MT	0	33	S	38	07	E	566	01
KANGUNDO	LCTY	1	18	S	37	22	E	566	01
KANGUNDO	MT	1	20	S	37	21	E	566	01

APPROVED FOR RELEASE: 2007/02/20: CIA-RDP01-00707R000200050003-9

APPROVED FOR RELEASE: 2007/02/20: CIA-RDP01-00707R000200050003-9

KANGUNDU	SEE	KANGUNDO	LCTY	1	18	S	37	22	E	566	00
KANGUNDU	SEE	KANGUNDO	MT	1	20	S	37	21	E	566	00
KANGURE			MT	0	40	S	37	09	E	566	01
KANGUYU			AREA	0	36	S	37	21	E	566	01
KANIADOTO	SEE	KANYADOTO	POPL	0	44	S	34	20	E	566	00
KANIAMAGO	SEE	KANYAMKAGO	AREA	0	54	S	34	26	E	566	00
KANIAMWA			AREA	0	40	S	34	22	E	566	01
KANINGO			POPL	0	49	S	38	32	E	566	01
KANINOKETHI			LCTY	2	46	N	35	03	E	566	01
KANINOKOETHI	SEE	KANINOKETHI	LCTY	2	46	N	35	03	E	566	00
KANJIRO			MT	0	41	S	37	37	E	566	01
KANO			AREA	0	11	S	34	51	E	566	01
KANOAPUTHIA			STRM	4	29	N	35	38	E	566	01
KANOKORUMERI			STRM	3	29	N	35	39	E	566	01
KANU	SEE	KANO	AREA	0	11	S	34	51	E	566	00
KANYENYENI	SEE	KANYANYENI	BLDG	0	41	S	36	53	E	566	00
KANYETAK			AREA	4	03	N	34	15	E	566	01
KANYABOLA, LAKE			LAKE	0	03	N	34	10	E	566	01
KANYABOLI	SEE	KANYABOLA, LAKE	LAKE	0	03	N	34	10	E	566	00
KANYABOLI, LAKE	SEE	KANYABOLA, LAKE	LAKE	0	03	N	34	10	E	566	00
KANYADA			POPL	0	37	S	34	30	E	566	01
KANYADOLO	SEE	KANYADOTO	POPL	0	44	S	34	20	E	566	00
KANYADOTO			POPL	0	44	S	34	20	E	566	01
KANYAMAGO	SEE	KANYAMKAGO	AREA	0	54	S	34	26	E	566	00
KANYAMBORA			MT	0	29	S	37	43	E	566	01
KANYAMKAGO			AREA	0	54	S	34	26	E	566	05
KANYAMKAGO			POPL	0	57	S	34	31	E	566	01
KANYANGARANG			STRM	1	47	N	35	09	E	566	01
KANYANYENI			BLDG	0	41	S	36	53	E	566	01
KANYAO	SEE	KUNYAO, RIVER	STRM	1	48	N	35	05	E	566	00
KANYE I, GEBEL			MT	4	06	N	37	06	E	566	01
KANYE 1	SEE	KANYE II, GEBEL	MT	4	07	N	37	05	E	566	00
KANYE II, GEBEL			MT	4	07	N	37	05	E	566	01
KANYEKINI			MSSN	0	07	S	37	41	E	566	01
KANYERUS			STRM	1	26	N	34	51	E	566	01
KANYIKA	SEE	KANYIKA ISLAND	ISL	2	26	S	40	50	E	566	00
KANYIKA	SEE	KANYIKA POINT	PT	2	23	S	40	49	E	566	00
KANYIKA ISLAND			ISL	2	26	S	40	50	E	566	01
KANYIKA POINT			PT	2	23	S	40	49	E	566	01
KANYONGA			MT	0	58	S	38	10	E	566	01
KANZU			MT	0	58	S	38	05	E	566	01
KANZUNGO			POPL	0	21	S	38	03	E	566	01

APPROVED FOR RELEASE: 2007/02/20: CIA-RDP01-00707R000200050003-9

APPROVED FOR RELEASE: 2007/02/20: CIA-RDP01-00707R000200050003-9

KAOCKANGANG SEE KABEKANGANG											
KAONGO	STRM	4	24	N	34	15	E	566	00
KAONGO MISSION SEE KAONGO	MSSN	0	03	S	37	44	E	566	01
KAPADAPOI	MSSN	0	03	S	37	44	E	566	00
KAPADIK	MT	1	50	N	35	35	E	566	01
	AREA	1	44	N	35	52	E	566	01
KAPAKOR									
KAPCHEMUTWA	LCTY	3	35	N	34	54	E	566	01
KAPCHERERO	AREA	0	49	N	35	32	E	566	01
KAPCHOK	POPL	0	41	S	34	13	E	566	01
KAPCHOROR	MT	1	50	N	35	08	E	566	01
	MT	1	57	N	35	08	E	566	01
KAPCHURE									
KAPECHA	STRM	0	05	S	35	03	E	566	01
KAPECHA	AREA	3	47	S	39	47	E	566	03
KAPEDOR	POPL	3	47	S	39	48	E	566	02
KAPEKABUSH	POPL	4	22	N	35	47	E	566	01
	MT	0	20	N	35	29	E	566	01
KAPELL DOME									
KAPEL TUKEI	MT	2	50	N	34	58	E	566	01
KAPENGURIA	MT	2	33	N	36	03	E	566	01
KAPEODO PEAK	POPL	1	15	N	35	07	E	566	01
KAPEROTI	MT	3	00	N	34	43	E	566	01
	MT	1	18	S	34	38	E	566	01
KAPETA									
KAPETIENG	AREA	4	02	N	34	09	E	566	01
KAPIN	MT	1	31	N	35	56	E	566	01
KAPIO	MT	0	19	N	35	54	E	566	01
KAPIRO	WADI	1	24	S	36	33	E	566	01
	STRM	4	21	N	35	16	E	566	01
KAPITI PLAINS									
KAPITI PLAINS	PLNS	1	40	S	37	00	E	566	01
KAPIVET SEE KAPIYET	RSTA	1	42	S	37	05	E	566	01
KAPIYET	POPL	0	24	N	35	05	E	566	00
KAPKIMULWA	POPL	0	24	N	35	05	E	566	01
	POPL	0	55	S	35	25	E	566	01
KAPKWAMULL									
KAPKWONI	MT	0	32	N	35	31	E	566	01
KAPONG PASS	MT	0	15	N	35	39	E	566	01
KAPOWAT	PASS	2	13	N	35	41	E	566	01
KAPRIOKWO	MT	1	24	N	35	56	E	566	01
	MT	1	38	N	35	44	E	566	01
KAPSABET									
KAPSAIT	POPL	0	12	N	35	07	E	566	01
KAPSAMONGET	MT	1	08	N	35	21	E	566	01
KAPSAUS	POPL	0	20	S	35	13	E	566	01
KAPSENKIGO	POPL	0	20	S	35	20	E	566	01
	LCTY	2	05	N	35	14	E	566	01
KAPSIMATWA									
KAPSITA	MT	0	03	N	35	11	E	566	01
	POPL	0	34	S	35	11	E	566	01

APPROVED FOR RELEASE: 2007/02/20: CIA-RDP01-00707R000200050003-9

APPROVED FOR RELEASE: 2007/02/20: CIA-RDP01-00707R000200050003-9

KAPSOYA	MT	1	01	N	35	15	E	566	01
KAPSULE	AREA	0	14	S	39	58	E	566	01
KAPSUMBEYUA	STRM	0	09	N	35	11	E	566	01
KAPTABURR	MT	1	07	N	35	20	E	566	01
KAPTAGAT	AREA	0	23	N	35	31	E	566	01
KAPTAILDON	MT	0	03	S	35	18	E	566	01
KAPTAN	MT	1	08	N	35	06	E	566	01
KAPTARIT	MT	1	05	N	35	14	E	566	01
KAPTEMTOI	MT	0	29	S	35	20	E	566	01
KAPTHOLILI	AREA	0	33	N	35	40	E	566	01
KAPTHURIO	MT	0	39	N	35	49	E	566	01
KAPTUMET	MT	1	19	N	34	58	E	566	01
KAPTUMO	BLDG	0	04	N	35	04	E	566	01
KAPUNGA	AREA	1	28	N	35	48	E	566	01
KAPUNIA	AREA	1	31	N	35	40	E	566	01
KAPUTIR	POPL	2	05	N	35	28	E	566	01
KAPWAREN FOREST	FAST	0	06	N	34	57	E	566	01
KARA ARBA	AREA	3	26	N	39	16	E	566	01
KARABA	STRM	0	35	N	34	34	E	566	01
KARACHONY SEE KARACHONYO	AREA	0	23	S	34	38	E	566	00
KARACHONYA SEE KARACHONYO	AREA	0	23	S	34	38	E	566	00
KARACHONYO	AREA	0	23	S	34	38	E	566	01
KARACHONYO	POPL	0	26	S	34	41	E	566	01
KARAGO	STRM	3	47	N	35	46	E	566	01
KARALI SEE KARATI	STRM	0	41	S	36	25	E	566	00
KARARE	MT	0	24	N	38	28	E	566	01
KARARI	AREA	0	42	S	37	21	E	566	01
KARARI	WTRH	4	13	N	36	27	E	566	01
KARATI	STRM	0	41	S	36	25	E	566	02
KARATINA SEE KARATINA STATION	RSTA	0	29	S	37	08	E	566	00
KARATINA STATION	RSTA	0	29	S	37	08	E	566	01
KARAU	MT	0	37	S	36	11	E	566	01
KARAWA	POPL	2	36	S	40	11	E	566	01
KARBUKU	WADI	0	39	S	38	21	E	566	01
KAREI	MT	3	36	N	35	28	E	566	01
KAREN	AREA	1	20	S	36	44	E	566	01
KARENYANG SEE KORINYANG	MT	1	31	N	34	52	E	566	00
KARETI	AREA	0	33	S	37	07	E	566	01
KARGI	WELL	2	29	N	37	35	E	566	01
KARIAMATHI	MT	2	29	N	35	34	E	566	01
KARIBIU	MT	3	06	N	39	31	E	566	01
KARIBUI	MT	2	48	N	35	36	E	566	01

APPROVED FOR RELEASE: 2007/02/20: CIA-RDP01-00707R000200050003-9

APPROVED FOR RELEASE: 2007/02/20: CIA-RDP01-00707R000200050003-9

KARIBUNGORO	WTRH	4	24	N	35	21	E	566	01
KARIBUR	WTRH	4	27	N	35	41	E	566	01
KARIE SEE KARIE CAMP	CAMP	0	42	S	37	42	E	566	00
KARIE CAMP	CAMP	0	42	S	37	42	E	566	01
KARIMA	MT	0	32	S	36	58	E	566	01
KARIMBA	MT	0	03	N	38	10	E	566	01
KARINGARI	MSSN	0	28	S	37	30	E	566	01
KARINGARI MISSION SEE KARINGARI	MSSN	0	28	S	37	30	E	566	00
KARISSIA	UPLD	1	09	N	36	46	E	566	01
KARISSIA HILLS	MTS	0	56	N	36	55	E	566	01
KARIURA	POPL	0	49	S	36	58	E	566	01
KARIUWA SEE KARIURA	POPL	0	49	S	36	58	E	566	00
KARKINDU	MT	2	07	S	38	21	E	566	01
KARMADA	POPL	1	44	S	40	13	E	566	01
KARMAI	WADI	0	40	S	39	37	E	566	01
KARMUNGA	MT	2	12	S	38	11	E	566	01
KAROKOR	MT	1	56	N	35	13	E	566	01
KAROLE	LAKE	2	39	N	37	42	E	566	01
KARONGA SEE KARONGO ISLAND	ISL	0	10	S	34	36	E	566	00
KARONGO SEE KARONGO ISLAND	ISL	0	10	S	34	36	E	566	00
KARONGO ISLAND	ISL	0	10	S	34	36	E	566	01
KARPEDDO	POPL	1	10	N	36	05	E	566	01
KARRARE	AREA	2	10	N	37	47	E	566	01
KARSA SEE KARSA MUGUR NAROK	WTRH	3	38	N	36	20	E	566	00
KARSA GUDAS	WTRH	2	05	N	38	01	E	566	01
KARSA GUDES SEE KARSA GUDAS	WTRH	2	05	N	38	01	E	566	00
KARSA MUGUR NAROK	WTRH	3	38	N	36	20	E	566	01
KARSHA	AREA	0	49	N	39	51	E	566	01
KARTOR	STRM	2	55	N	35	58	E	566	01
KARUI	WADI	0	39	S	38	21	E	566	01
KARUNA	POPL	0	44	N	35	27	E	566	01
KARUNGU	POPL	0	51	S	34	09	E	566	01
KARUNGU SEE KARUNGU BAY	BAY	0	52	S	34	07	E	566	00
KARUNGU BAY	BAY	0	52	S	34	07	E	566	01
KARUNGU STATION SEE KARUNGU	POPL	0	51	S	34	09	E	566	00
KARUNJA	WADI	0	54	S	37	53	E	566	01
KARUNOU SEE KARUNOU RIVER	WADI	2	27	N	37	01	E	566	00
KARUNOU RIVER	WADI	2	27	N	37	01	E	566	01
KARURA	STRM	1	14	S	36	54	E	566	01
KARURIS	POPL	0	39	S	36	49	E	566	01
KARURU	STRM	0	05	N	37	09	E	566	01
KARUSE	MT	2	16	N	35	11	E	566	01

APPROVED FOR RELEASE: 2007/02/20: CIA-RDP01-00707R000200050003-9

APPROVED FOR RELEASE: 2007/02/20: CIA-RDP01-00707R000200050003-9

KASA		MT	3	56	N	37	25	E	566 01
KASACUNGA	SEE KASIGUNGA	AREA	0	28	S	34	13	E	566 00
KASAGERU		AREA	4	02	N	35	24	E	566 01
KASAGIRA		MT	3	48	N	41	20	E	566 01
KASAGUNGA	SEE KASIGUNGA	AREA	0	28	S	34	13	E	566 00
KASAGURA		STRM	4	01	N	35	24	E	566 01
KASAINI		BLDG	1	26	S	37	15	E	566 01
KASAKOLOTOM		LCTY	3	31	N	35	32	E	566 01
KASALING		MT	3	26	N	35	41	E	566 01
KASAWANA		MT	0	20	S	38	34	E	566 01
KASE		WADI	0	17	S	38	07	E	566 01
KASEI PASS		PASS	1	59	N	35	11	E	566 01
KASEITET		MT	1	07	N	36	21	E	566 01
KASELLI		MT	3	57	N	35	23	E	566 01
KASENGO PASS		PASS	1	28	N	35	25	E	566 01
KASHA		POPL	0	46	S	40	55	E	566 01
KASHE		MT	0	44	S	37	57	E	566 01
KASI		STRM	1	10	N	36	25	E	566 01
KASIGAO		MT	3	50	S	38	40	E	566 01
KASIGUNGA		AREA	0	28	S	34	13	E	566 01
KASIKIU		BLDG	1	57	S	37	23	E	566 01
KASILUNI KA MAHCUNDU		WTRH		25	S	39	13	E	566 01
KASINGIRI	SEE KASINGIRI CHANNEL	CHAN	0	28	S	34	07	E	566 00
KASINGIRI CHANNEL		CHAN	0	28	S	34	07	E	566 01
KASIOMA		POPL	1	07	S	38	11	E	566 01
KASIPO	SEE KASIPO RIVER	WADI	2	18	N	37	18	E	566 00
KASIPO RIVER		ADI	2	18	N	37	18	E	566 01
KASITHIT HILLS		ITS	1	11	N	36	26	E	566 01
KASUAN		LCTY	2	04	N	35	21	E	566 01
KASUNYA		WTRH	0	34	S	38	37	E	566 01
KAT, DAKKA		MT	3	32	N	38	40	E	566 01
KATABONDOL		LCTY	0	22	S	34	43	E	566 01
KATABUI	SEE KATABUR	LCTY	3	43	N	35	48	E	566 00
KATABUI		STRM	3	43	N	35	51	E	566 01
KATABUR		LCTY	3	43	N	35	48	E	566 01
KATANEE		WTRH	1	42	S	38	25	E	566 01
KATARADWELL		MT	2	04	N	35	53	E	566 01
KATATEMA		MT	2	23	S	37	41	E	566 01
KATCHA		WADI	1	59	S	38	08	E	566 01
KATELEMBO		MT	1	31	S	37	12	E	566 01
KATERIA ROCK		MT	2	35	N	34	58	E	566 02
KATERUK		STRM	2	31	N	35	25	E	566 01

APPROVED FOR RELEASE: 2007/02/20: CIA-RDP01-00707R000200050003-9

APPROVED FOR RELEASE: 2007/02/20: CIA-RDP01-00707R000200050003-9

KATET									
KATHANGEI	WTRH	1	33	S	40	27	E	566	01
KATHANJURE	MT	1	58	N	36	07	E	566	01
KATHARU	MSSN	0	25	S	37	37	E	566	01
KATHEGIRI	AREA	0	44	S	37	07	E	566	01
	MT	0	56	S	37	43	E	566	01
KATHEKA									
KATHEKA	AREA	1	09	S	37	23	E	566	01
KATHERONI	BLDG	1	11	S	37	20	E	566	01
KATHI	MT	0	25	S	37	01	E	566	01
KATHIGIRI SEE KATHEGIRI	MT	0	41	S	37	52	E	566	01
	MT	0	56	S	37	43	E	566	00
KATHILLA									
KATHINI	MT	1	03	S	38	19	E	566	01
KATHORLIGUE	POPL	1	36	S	37	32	E	566	01
KATHUA	STRM	1	49	N	35	28	E	566	01
KATHUKENI	WADI	1	20	S	39	10	E	566	01
	MSSN	0	37	S	37	03	E	566	01
KATHUNGURI									
KATHURIKO	MT	0	46	S	37	03	E	566	01
KATIGITHIGIRIR SEE	AREA	0	37	S	37	23	E	566	01
KATIGITHIGIRIR HILLS									
KATIGITHIGIRIR HILLS	MTS	2	37	N	35	56	E	566	00
KATILIA SEE KATILIA RIVER	MTS	2	37	N	35	56	E	566	01
	WADI	2	11	N	36	09	E	566	00
KATILIA RIVER	WADI	2	11	N	36	09	E	566	01
KATIMOK FOREST	FRST	0	37	N	35	47	E	566	01
KATIRR	LCTY	3	30	N	34	46	E	566	01
KATITO	MT	0	50	S	37	00	E	566	01
KATULANI	BLDG	1	32	S	37	40	E	566	01
KATULIANYANG	LCTY	3	33	N	35	47	E	566	01
KATULO, EL	WELL	2	28	N	40	36	E	566	01
KATULO, LAK	WADI	2	19	N	40	51	E	566	01
KATULO, RIVER SEE KATULO, LAK	WADI	2	19	N	40	51	E	566	00
KATUMBA	MT	0	43	S	36	48	E	566	01
KATUMBI	MT	2	08	S	37	22	E	566	01
KATUMBUA	MT	1	52	S	37	49	E	566	01
KATUNDANI	AREA	4	14	S	39	11	E	566	01
KATUNDU	AREA	0	30	S	37	10	E	566	01
KATUNGU	POPL	2	57	S	40	04	E	566	01
KATUPE	STRM	1	22	N	35	41	E	566	01
KAU	POPL	2	29	S	40	27	E	566	01
KAUGILAP	MT	2	33	N	35	00	E	566	01
KAUGOGI	MT	0	07	N	34	11	E	566	01
KAUI	STRM	1	21	S	37	53	E	566	01
KAUKIA	AREA	1	53	N	35	58	E	566	01

APPROVED FOR RELEASE: 2007/02/20: CIA-RDP01-00707R000200050003-9

APPROVED FOR RELEASE: 2007/02/20: CIA-RDP01-00707R000200050003-9

KAUKWARA	LCTY	2	43	N	35	53	E	566	01
KAULOK	MT	1	56	N	35	03	E	566	01
KAULUK SEE KAULOK	MT	1	56	N	35	03	E	566	00
KAUMONI	BLDG	1	47	S	37	33	E	566	01
KAUMONI	MT	1	42	S	37	34	E	566	01
KAUMUTHOI	MT	0	51	S	37	54	E	566	01
KAURETA	MT	2	33	N	35	57	E	566	01
KAURO	MT	0	57	N	37	40	E	566	01
KAURO	STRM	1	28	N	37	56	E	566	01
KAURO	WTRH	1	03	N	37	43	E	566	01
KAUTHIA	WTRH	1	13	S	38	31	E	566	01
KAUTI	WTRH	0	33	S	39	34	E	566	01
KAUWAMANINA	LCTY	3	55	N	35	42	E	566	01
KAVETERENG	CRTR	1	14	N	36	09	E	566	01
KAVINGAS	WTRH	0	50	S	38	04	E	566	01
KAVIRONDO SEE KAVIRONDO GULF	GULF	0	15	S	34	35	E	566	00
KAVIRONDO GULF	GULF	0	15	S	34	35	E	566	01
KAVOBOTA	WADI	2	12	S	38	13	E	566	01
KAVUKUMO	LCTY	0	32	S	37	38	E	566	01
KAVULA	LCTY	0	26	N	34	32	E	566	01
KAVUMA	MT	4	08	S	38	26	E	566	01
KAWAGAPUM	LCTY	2	17	N	35	32	E	566	01
KAWAHARUHA	AREA	0	49	S	37	11	E	566	01
KAWAHARURA	MT	0	57	S	37	16	E	566	01
KAWALATHE	MT	4	13	N	35	50	E	566	01
KAWEPETO	MT	4	08	N	35	27	E	566	01
KAWERI	AREA	0	31	N	34	39	E	566	01
KAWIANGULI	STRM	1	46	N	35	32	E	566	01
KAYA	AREA	4	04	S	39	32	E	566	01
KAYA KAUMA	POPL	3	37	S	39	44	E	566	01
KAZIOKI	MT	0	43	S	38	02	E	566	01
KAZITA	STRM	0	12	S	37	59	E	566	01
KAZITHI	MT	2	17	S	38	12	E	566	01
KEDAI	LCTY	3	16	S	38	21	E	566	01
KEDIENG	LCTY	2	18	N	35	06	E	566	02
KEDONG	STRM	1	25	S	36	26	E	566	01
KEDONG SEE KEDONG VALLEY	VAL	1	15	S	36	28	E	566	00
KEDONG VALLEY	VAL	1	15	S	36	28	E	566	01
KEDOWA	RSTA	0	14	S	35	33	E	566	01
KEGORI	LCTY	3	07	N	35	22	E	566	01
KEHARI	MT	0	19	S	37	08	E	566	01
KEIAMONOLENYANG	WTRH	2	06	N	36	27	E	566	01

[41094 0 - 55 - 5

APPROVED FOR RELEASE: 2007/02/20: CIA-RDP01-00707R000200050003-9

APPROVED FOR RELEASE: 2007/02/20: CIA-RDP01-00707R000200050003-9

KEITE	STRM	1	45	S	37	42	E	566	01
KEIZETU	MT	0	25	S	38	09	E	566	01
KEKO	MT	1	05	S	36	42	E	566	01
KELEMBWANI	MT	1	57	S	37	17	E	566	01
KEMNETU	POPL	0	19	S	35	21	E	566	01
KENANI	RSTA	2	51	S	38	20	E	566	01
KENDU	POPL	0	21	S	34	35	E	566	01
KENDU BAY	BAY	0	21	S	34	39	E	566	01
KENGEJA	POPL	4	28	S	39	08	E	566	01
KENGOILERENG	LCTY	2	47	N	35	53	E	566	01
KENIA SEE KENYA, COLONY AND PROTECTORATE OF	COL	1	00	N	38	00	E	566	00
KENO	STRM	1	34	N	37	18	E	566	01
KENOL	MSSN	1	39	S	37	24	E	566	01
KENYA SEE KENYA, COLONY AND PROTECTORATE OF	COL	1	00	N	38	00	E	566	00
KENYA SEE KENYA, MOUNT	MT	0	10	S	37	20	E	566	00
KENYA, COLONY AND PROTECTORATE OF	COL	1	00	N	38	00	E	566	00
KENYA, MOUNT	MT	0	10	S	37	20	E	566	01
KENYA COLONY AND PROTECTORATE SEE KENYA, COLONY AND PROTECTORATE OF	COL	1	00	N	38	00	E	566	00
KENYENGEA	POPL	0	21	S	38	05	E	566	01
KENYORR	MT	2	02	S	37	32	E	566	01
KENYUNGO	MT	1	24	S	37	24	E	566	01
KEPSAA	STRM	0	22	N	35	42	E	566	01
KEPSIKAK	MT	0	09	N	35	08	E	566	01
KERA	AREA	1	22	N	38	58	E	566	01
KERICHO SEE KERICHO DISTRICT	DIST	0	30	S	35	15	E	566	00
KERICHO	POPL	0	22	S	35	17	E	566	01
KERICHO DISTRICT	DIST	0	30	S	35	13	E	566	01
KERINGET	AREA	0	27	S	35	40	E	566	01
KERIO SEE KERIO RIVER	STRM	3	00	N	36	15	E	566	00
KERIO SEE KEROI	STRM	3	33	N	34	53	E	566	00
KERIO RIVER	STRM	3	00	N	36	15	E	566	01
KERITA	MT	0	57	S	36	39	E	566	01
KERITA	STRM	0	18	N	35	24	E	566	01
KERITUNET	STRM	0	22	N	35	41	E	566	01
KEROI	STRM	3	33	N	34	53	E	566	01
KERSA BIS	WTRH	4	04	N	36	46	E	566	01
KERUGOYA	LCTY	0	31	S	37	17	E	566	01
KERUT	LCTY	3	02	N	35	04	E	566	01
KESAK	STRM	0	24	N	35	40	E	566	01

APPROVED FOR RELEASE: 2007/02/20: CIA-RDP01-00707R000200050003-9

APPROVED FOR RELEASE: 2007/02/20: CIA-RDP01-00707R000200050003-9

KESES	STRM	0	16	N	35	14	E	566	01
KESOGOLIETOM	LCTY	3	23	N	35	27	E	566	01
KETINGWAN	MT	0	40	N	35	50	E	566	01
KETITU	MT	1	35	S	37	43	E	566	01
KETPARAK	MT	0	06	N	35	10	E	566	01
KETUNDO	MT	1	41	S	37	28	E	566	01
KEUSA	MT	0	33	S	38	13	E	566	01
KEVAINI	MT	1	05	S	38	02	E	566	01
KEVAS	MT	3	19	S	37	56	E	566	01
KEVIANI	WADI	0	59	S	37	55	E	566	01
KEYAN	POPL	0	59	S	34	40	E	566	01
KHOLERA	MSSN	0	26	N	34	28	E	566	01
KHOLOTUM	LCTY	3	15	N	35	44	E	566	01
KHOMODE	WTRH	2	55	N	36	46	E	566	01
KHORDI KHORDI	LCTY	2	04	N	35	46	E	566	01
KHORDI KHORDI	MT	2	14	N	35	38	E	566	01
KHOSIA	STRM	3	27	N	35	42	E	566	01
KHOT KHOT	WTRH	0	37	N	40	04	E	566	01
KHWIRALE	POPL	0	29	N	34	15	E	566	01
KIA	HILL	4	01	S	39	30	E	566	01
KIAGU	MT	0	02	S	37	53	E	566	01
KIAIHEHO	MT	0	48	S	36	55	E	566	01
KIAKUYU	MT	0	50	S	38	25	E	566	01
KIAMACHUA	AREA	0	36	S	37	19	E	566	01
KIAMATAMA	POPL	0	08	S	38	19	E	566	01
KIAMATOGO	MSSN	0	28	S	37	24	E	566	01
KIAMATUGU SEE KIAMATOGO	MSSN	0	28	S	37	24	E	566	00
KIAMBER SEE KIAMBERE	MT	0	41	S	37	49	E	566	00
KIAMBERE	AREA	0	40	S	37	50	E	566	01
KIAMBERE	MT	0	41	S	37	49	E	566	01
KIAMBICHO	MT	0	42	S	37	13	E	566	01
KIAMBITI	MT	0	38	S	37	36	E	566	01
KIAMBU SEE KIAMBU DISTRICT	DIST	1	00	S	36	45	E	566	00
KIAMBU	POPL	1	10	S	36	50	E	566	01
KIAMBU	MT	1	10	S	36	47	E	566	01
KIAMBU DISTRICT	DIST	1	00	S	36	45	E	566	01
KIAMDERA	AREA	0	36	S	39	56	E	566	01
KIAMOSI	POPL	0	07	N	34	51	E	566	01
KIAMOSI SEE KAIMOSI	POPL	0	11	N	34	56	E	566	00
KIANDATU	MT	1	52	S	37	56	E	566	01
KIANGA	MT	1	54	S	37	50	E	566	01
KIANGAI	MT	0	34	S	37	12	E	566	01

APPROVED FOR RELEASE: 2007/02/20: CIA-RDP01-00707R000200050003-9

APPROVED FOR RELEASE: 2007/02/20: CIA-RDP01-00707R000200050003-9

KIANGINI	WADI	2	07	S	37	49	E	566	01
KIANGOMBE	MT	0	34	S	37	42	E	566	01
KIANGOYA	MT	0	45	S	37	41	E	566	01
KIANGUNDO	MT	0	28	S	37	59	E	566	01
KIANGUNDU SEE KIANGUNDO	MT	0	28	S	37	59	E	566	00
KIANGWE									
KIANJAI	LCTY	1	56	S	40	58	E	566	01
KIANYAGA SEE KIENYAGGA	POPL	0	11	N	37	45	E	566	01
KIANYINI SEE KIANGINI	MSSN	0	29	S	37	21	E	566	00
KIAPONI	WADI	2	07	S	37	49	E	566	00
	POPL	1	43	S	40	07	E	566	01
KIARAGANA									
KIARAWARA	AREA	0	34	S	37	31	E	566	01
KIATHUNGURUMA SEE KAITHUNGURUMU	MT	0	33	S	37	35	E	566	01
KIAWAIRERA	MT	0	02	N	37	38	E	566	00
KIBAANI	MT	1	03	S	36	46	E	566	01
	BLDG	1	22	S	37	24	E	566	01
KIBAAS									
KIBABET	STRM	1	24	N	35	44	E	566	01
KIBABII	STRM	0	08	N	35	10	E	566	01
KIBAGO	MSSN	0	39	N	34	31	E	566	01
KIBAINO	MT	0	21	S	37	47	E	566	01
	STRM	0	28	N	35	39	E	566	01
KIBANDAONGO									
KIBAONE	POPL	4	03	S	39	25	E	566	01
KIBAONI	MT	1	33	S	37	39	E	566	01
KIBAONI	AREA	1	52	S	40	32	E	566	01
KIBARA	POPL	3	43	S	39	50	E	566	01
	MT	0	51	S	37	43	E	566	01
KIBARABARA									
KIBARABARA'S BOMA SEE KIBARABARA	POPL	0	51	S	37	04	E	566	01
KIBARANI	POPL	0	51	S	37	04	E	566	00
KIBARANJA	POPL	3	36	S	39	51	E	566	01
KIBAS	POPL	1	47	S	40	08	E	566	01
	AREA	1	21	N	35	35	E	566	01
KIBAU									
KIBAYA	LCTY	1	20	S	37	27	E	566	01
KIBENGEI	POPL	4	28	S	39	07	E	566	01
KIBENGET SEE KIBENGEI	STRM	0	43	N	34	40	E	566	01
KIBERAMINI RAS	STRM	0	43	N	34	40	E	566	00
	PT	4	03	S	39	41	E	566	05
KIBERENGI									
KIBIBIRI	MT	1	29	N	34	58	E	566	01
KIBICHOI	MT	0	17	N	34	44	E	566	01
KIBI DIMTU	MT	1	01	S	36	50	E	566	01
KIBIGORI	HILL	0	54	N	38	39	E	566	01
	RSTA	0	04	S	35	03	E	566	01
KIBIMBIRI									
KIBIOSI	LCTY	0	16	S	35	04	E	566	02
	MT	0	46	S	35	29	E	566	01

APPROVED FOR RELEASE: 2007/02/20: CIA-RDP01-00707R000200050003-9

APPROVED FOR RELEASE: 2007/02/20: CIA-RDP01-00707R000200050003-9

KIBIRIKANI	POPL	2	18	S	40	49	E	566	01
KIBISI	STRM	0	44	N	34	39	E	566	01
KIBOGI	MT	0	25	S	37	32	E	566	01
KIBOKO	RSTA	2	12	S	37	43	E	566	01
KIBONET	MT	1	15	N	35	16	E	566	01
KIBONGO	POPL	3	14	S	40	05	E	566	01
KIBONGO	HILL	3	15	S	40	07	E	566	01
KIBORYOT	MT	1	14	N	35	14	E	566	01
KIBOS	RSTA	0	04	S	34	49	E	566	01
KIBOS	STRM	0	08	S	34	48	E	566	01
KIBOS RIVER SEE KIBOS	STRM	0	08	S	34	48	E	566	00
KIBOSWA	LCTY	0	02	S	34	42	E	566	01
KIBROT SEE KIBROT PASS	PASS	2	37	N	36	48	E	566	00
KIBROTA	POPL	0	08	N	35	56	E	566	01
KIBROT PASS	PASS	2	37	N	36	48	E	566	01
KIBUGORI	MT	0	47	N	34	34	E	566	01
KIBUNDIN	MT	0	53	S	36	22	E	566	01
KIBURAGOY	MT	0	27	N	35	34	E	566	01
KIBURAGOY SEE ELGEYO	MT	0	46	N	35	35	E	566	00
KIBURU	MT	0	25	S	37	52	E	566	01
KIBUSWA	AREA	0	54	N	35	33	E	566	01
KIBUYE	MT	0	08	S	34	16	E	566	01
KIBUYE SEE KIBUYE POINT	PT	0	08	S	34	44	E	566	00
KIBUYE POINT	PT	0	08	S	34	44	E	566	01
KIBWA	STRM	0	42	S	35	06	E	566	01
KIBWABANI SEE KINANGONI	POPL	3	45	S	39	32	E	566	00
KIBWARI	MT	0	07	N	35	09	E	566	01
KIBWEZI	RSTA	2	25	S	37	57	E	566	01
KIBWEZI	STRM	2	19	S	38	07	E	566	01
KICHAKA SIMBA	POPL	4	20	S	39	21	E	566	01
KICHANGA	POPL	4	35	S	39	22	E	566	03
KICHANGALAWENI	POPL	4	27	S	39	10	E	566	01
KICHANGANI	POPL	4	39	S	39	22	E	566	03
KIDAMONI RAS SEE KIDOMONI RAS	PT	4	35	S	39	26	E	566	00
KIDANGA DANGA	MT	4	09	S	38	42	E	566	01
KIDEMU	POPL	3	30	S	39	32	E	566	01
KIDEMURU	LCTY	2	27	N	35	14	E	566	01
KIDIA	STRM	0	19	N	34	52	E	566	01
KIDIAN	HILL	4	24	S	39	23	E	566	01
KIDIMU	POPL	4	33	S	39	22	E	566	01
KIDOMAYA	POPL	4	35	S	39	10	E	566	01
KIDOMONI RAS	PT	4	03	S	39	41	E	566	05

APPROVED FOR RELEASE: 2007/02/20: CIA-RDP01-00707R000200050003-9

APPROVED FOR RELEASE: 2007/02/20: CIA-RDP01-00707R000200050003-9

KIDOMONI, RAS	PT	4	35	S	39	26	E	566	01
KIDULUNI	POPL	3	46	S	39	43	E	566	01
KIDUNGUNI	POPL	4	20	S	39	31	E	566	01
KIDURUM	WTRH	1	55	S	41	14	E	566	01
KIDUTANI	POPL	3	53	S	39	43	E	566	01
KIENYAGGA	MSSN	0	29	S	37	21	E	566	01
KIERRA	MT	0	14	S	37	47	E	566	01
KIERRA	MT	0	21	S	37	56	E	566	01
KIGALA	MT	3	23	S	38	28	E	566	01
KIGANGONE, RAS	PT	4	03	S	39	38	E	566	02
KIGANGONI, RAS SEE KIGANGONE, RAS	PT	4	03	S	39	38	E	566	00
KIGANJO	MT	0	38	S	37	01	E	566	01
KIGOMBERU	POPL	4	29	S	39	21	E	566	01
KIGOMBO SEE KIGOMBO RESERVOIR	RSVR	3	24	S	38	27	E	566	00
KIGOMBO RESERVOIR	RSVR	3	24	S	38	27	E	566	01
KIGUTU	WADI	3	57	S	39	17	E	566	01
KIHANJA	AREA	1	10	S	34	40	E	566	01
KIJABE	MT	0	54	S	36	33	E	566	01
KIJABE	RSTA	0	56	S	36	34	E	566	01
KIJAUK SEE KIJAUR	MT	0	46	S	34	58	E	566	00
KIJAUR	MT	0	46	S	34	58	E	566	01
KIJEGGE	LCTY	0	16	S	37	56	E	566	01
KIJEGGE	MT	0	16	S	37	57	E	566	01
KIJIPOA SEE KIJIPWA	POPL	3	50	S	39	48	E	566	00
KIJIPWA	POPL	3	50	S	39	48	E	566	02
KIKAMBALA	POPL	3	54	S	39	47	E	566	01
KIKAWA	MT	0	31	S	37	36	E	566	01
KIKINGO	MT	0	06	S	38	06	E	566	01
KIKIRITI	LCTY	3	05	N	40	59	E	566	01
KIKOKO	MSSN	1	48	S	37	23	E	566	01
KIKOKO	WADI	2	09	S	37	53	E	566	01
KIKOOLO	POPL	3	21	S	39	42	E	566	01
KIKUMBULU SEE KIKUMBULU NATIVE RESERVE	RSVT	2	40	S	38	03	E	566	00
KIKUMBULU NATIVE RESERVE	RSVT	2	40	S	38	03	E	566	01
KIKURO SEE KIKURO PLAIN	PLN	2	03	S	36	03	E	566	00
KIKURO PLAIN	PLN	2	03	S	36	03	E	566	01
KIKUUNI	STRM	2	08	S	37	57	E	566	01
KIKUYU	RSTA	1	15	S	36	40	E	566	01
KIKUYUNI	POPL	3	13	S	40	00	E	566	01
KIKUYUNI	HILL	3	12	S	39	59	E	566	01

APPROVED FOR RELEASE: 2007/02/20: CIA-RDP01-00707R000200050003-9

APPROVED FOR RELEASE: 2007/02/20: CIA-RDP01-00707R000200050003-9

KIKWEO			MT	2	16	S	37	55	E	566	01
KILALA	SEE	KAUMONI	BLDG	1	47	S	37	33	E	566	00
KILALA			MT	1	46	S	37	32	E	566	01
KILAMBUI			MT	0	33	S	37	57	E	566	01
KILAMBURA			POPL	4	33	S	39	14	E	566	01
KILANGA			MT	0	54	S	37	02	E	566	01
KILAWA			MT	1	27	S	38	10	E	566	01
KILAWA			WADI	1	28	S	38	11	E	566	01
KILE			WTRH	2	27	N	37	52	E	566	01
KILGORIS			POPL	0	59	S	34	52	E	566	01
KILIBASI			MT	3	57	S	38	57	E	566	01
KILIFI	SEE	KILIFI DISTRICT	DIST	3	05	S	39	45	E	566	00
KILIFI			POPL	3	37	S	39	51	E	566	01
KILIFI			STRM	2	41	S	40	12	E	566	01
KILIFI, MTO			BAY	2	44	S	40	12	E	566	01
KILIFI, MTO	SEE	KILIFI CREEK	BAY	3	38	S	39	51	E	566	00
KILIFI CREEK			BAY	3	38	S	39	51	E	566	02
KILIFI DISTRICT			DIST	3	05	S	39	45	E	566	01
KILIFI RIVER	SEE	KILIFI CREEK	BAY	3	38	S	39	51	E	566	00
KILIMA CHA NYIRO			AREA	4	22	S	39	15	E	566	01
KILIMANDARO			WTRH	1	57	S	41	02	E	566	01
KILIMANJARO			HILL	3	24	S	39	57	E	566	01
KILIMASALE			AREA	0	10	S	38	52	E	566	01
KILIMA SIMBA			POPL	2	44	S	40	10	E	566	01
KILINDINI			LCTY	4	05	S	39	50	E	566	01
KILINDINI, PORT	SEE	KILINDINI HARBOUR	HBR	4	04	S	39	39	E	566	00
KILINDINI, RAS			PT	2	13	S	40	58	E	566	05
KILINDINI, RAS			PT	4	04	S	39	39	E	566	05
KILINDINI CREEK			BAY	2	13	S	40	58	E	566	05
KILINDINI HARBOUR			HBR	4	04	S	39	39	E	566	03
KILINDINI REEF			REEF	4	04	S	39	39	E	566	05
KILINDINI REEFS	SEE	KILINDINI REEF	REEF	4	04	S	39	39	E	566	00
KILINGILI			MT	2	04	S	38	19	E	566	01
KILINYAGA	SEE	KENYA, MOUNT	MT	0	10	S	37	20	E	566	00
KILISHU			MTSN	0	25	S	37	02	E	566	01
KILIWE HALIO			MT	3	54	N	39	57	E	566	01
KILIZA			MT	1	42	S	37	27	E	566	01
KILIZA			MT	1	47	S	37	52	E	566	01
KILOLE			POPL	4	21	S	39	30	E	566	00
KILTA			MT	3	30	N	39	01	E	566	01
KILULU			MT	1	05	S	38	06	E	566	01

APPROVED FOR RELEASE: 2007/02/20: CIA-RDP01-00707R000200050003-9

APPROVED FOR RELEASE: 2007/02/20: CIA-RDP01-00707R000200050003-9

KILULUMA	SEE	TANA	RIVER							
KILUMBI				STRM	2	33	S	40	31	E	566	00
KILUMBU				WTRH	1	31	S	39	14	E	566	01
KIMA				MT	1	06	S	37	58	E	566	01
KIMA				MSSN	0	02	N	34	37	E	566	01
				RSTA	1	57	S	37	13	E	566	01
KIMABONI	SEE	KIMABONI	ISLAND									
KIMABONI	ISLAND			ISL	0	32	S	34	05	E	566	00
KIMABONO	SEE	KIMABONI	ISLAND	ISL	0	32	S	34	05	E	566	01
KIMATHENA				ISL	0	32	S	34	05	E	566	00
KIMBARJA				MT	2	08	S	38	21	E	566	01
				HILL	2	28	S	40	40	E	566	01
KIMBO												
KIMBUI				POPL	2	22	S	40	46	E	566	01
KIMILIL				WTRH	2	13	S	39	50	E	566	01
KIMILILI				STRM	0	40	N	34	51	E	566	01
KIMILILI				AREA	0	47	N	34	45	E	566	01
				BLDG	0	46	N	34	43	E	566	01
KIMINGINI												
KIMNAI				POPL	0	10	N	34	46	E	566	01
KIMOJOCH				BLDG	0	56	N	35	42	E	566	01
KIMOKOMA				MT	0	23	N	35	48	E	566	01
KIMOTHO				MT	1	26	S	38	10	E	566	01
				STRM	1	05	N	34	45	E	566	01
KIMOWA												
KIMUKUNG				MT	1	42	S	38	22	E	566	01
KIMULI				MT	0	40	N	34	31	E	566	01
KIMUNGAU	SOUTH			AREA	0	21	N	34	30	E	566	01
KIMWARA				MT	0	33	S	38	11	E	566	01
				POPL	0	20	N	35	38	E	566	01
KIMWEI KILIMA												
KINAKOMBA				MT	1	33	S	37	17	E	566	01
KINAKOMBE				AREA	1	45	S	40	08	E	566	01
KINANE				POPL	2	09	S	40	18	E	566	01
KINANGO				POPL	3	47	S	39	36	E	566	01
				POPL	4	08	S	39	19	E	566	01
KINANGONI												
KINANGOP	SEE	KINANGOP	MOUNT	POPL	3	45	S	39	32	E	566	01
KINANGOP	SEE	KINANGOP	PLATEAU	MT	0	38	S	36	42	E	566	00
KINANGOP	MOUNT			UPLD	0	40	S	36	35	E	566	00
KINANGOP	PLATEAU			MT	0	38	S	36	42	E	566	01
				UPLD	0	40	S	36	35	E	566	01
KINAU												
KINDARUMA				POPL	1	26	S	38	20	E	566	01
KINDU	SEE	NYAKINDU		MT	0	48	S	37	49	E	566	01
KINES				MT	0	07	S	34	29	E	566	00
KINGASHARA				AREA	1	05	S	40	09	E	566	01
				MT	1	51	S	37	01	E	566	01
KINGWAL												
KINISA				STRM	0	17	N	35	05	E	566	01
				MT	3	29	N	39	10	E	566	01

APPROVED FOR RELEASE: 2007/02/20: CIA-RDP01-00707R000200050003-9

APPROVED FOR RELEASE: 2007/02/20: CIA-RDP01-00707R000200050003-9

KINJA	STRM	0	34	S	36	35	E	566	01
KINJABE SEE KIJABE	MT	0	54	S	36	33	E	566	00
KINNA	MT	0	19	N	38	11	E	566	01
KINOINOI	STRM	0	16	N	35	34	E	566	01
KINONDO	POPL	4	24	S	39	32	E	566	01
KINU	MT	0	58	S	38	18	E	566	01
KINU SOGO	MT	3	20	N	36	36	E	566	01
KINYA	WTRH	1	09	N	37	44	E	566	01
KINYACH	STRM	0	58	N	35	38	E	566	01
KINYONA	MSSN	0	45	S	36	50	E	566	01
KIOLOU	STRM	0	03	S	38	19	E	566	01
KIONGWE	POPL	2	23	S	40	47	E	566	01
KIOO	MT	1	56	S	37	19	E	566	01
KIORMO	MT	0	55	S	38	01	E	566	01
KIORU	POPL	0	06	S	38	22	E	566	01
KIPCHEMWA	AREA	1	18	N	35	34	E	566	01
KIPCHORIET SEE TUNNEL STATION	RSTA	0	14	S	35	22	E	566	00
KIPCHORIET	STRM	0	15	S	35	19	E	566	01
KIPCHORWA	AREA	0	11	N	35	31	E	566	01
KIPEVU	SECP	4	02	S	39	38	E	566	03
KIPGUES	STRM	0	13	S	35	15	E	566	01
KIPINDARI	MT	3	03	S	37	45	E	566	01
KIPINI	POPL	2	32	S	40	31	E	566	01
KIPIPIRI	POPL	0	27	S	36	30	E	566	01
KIPIPIRI	MT	0	26	S	36	32	E	566	01
KIPKABUS	RSTA	0	18	N	35	30	E	566	01
KIPKARREN	STRM	0	26	N	35	10	E	566	01
KIPKARREN	STRM	0	39	N	34	51	E	566	01
KIPKARREN RIVER	RSTA	0	37	N	34	58	E	566	01
KIPKURERE	STRM	0	03	S	35	06	E	566	01
KIPKWAHELAT	MT	0	11	N	35	42	E	566	01
KIPLELEO	MT	1	06	S	35	16	E	566	01
KIPLURU	STRM	0	08	S	35	12	E	566	01
KIPSAIN	STRM	1	05	N	35	07	E	566	01
KIPSING	STRM	0	37	N	37	21	E	566	01
KIPSITET	POPL	0	13	S	35	10	E	566	01
KIPSONOI	BLDG	0	42	S	35	13	E	566	01
KIPSONOI	STRM	0	43	S	35	06	E	566	01
KIPTARIET SEE KIPTERIET	DIST	0	24	S	35	17	E	566	00
KIPTAYGET	MT	0	09	N	35	19	E	566	01
KIPTERGES	STRM	0	12	N	35	03	E	566	01
KIPTERIET	STRM	0	24	S	35	17	E	566	01

APPROVED FOR RELEASE: 2007/02/20: CIA-RDP01-00707R000200050003-9

APPROVED FOR RELEASE: 2007/02/20: CIA-RDP01-00707R000200050003-9

KIPTERRI		POPL	0	23	S	35	08	E	566	01
KIPTIGET SEE CHEPKOISI		STRM	0	31	S	35	12	E	566	00
KIPTOIGET		MT	0	01	S	34	51	E	566	01
KIPTOISAROR		STRM	0	51	N	35	56	E	566	01
KIPTUIM		POPL	0	01	S	35	53	E	566	01
KIPUNGANI		HILL	2	19	S	40	50	E	566	01
KIPUNGANI, MLANGO		CHAN	2	15	S	40	50	E	566	05
KIPWARU		MT	1	56	N	37	13	E	566	01
KIRANGA		POPL	4	25	S	39	23	E	566	01
KIRARO		BLDG	0	13	S	37	40	E	566	01
KIRAU		POPL	4	35	S	39	22	E	566	03
KIREWE		POPL	4	16	S	39	19	E	566	01
KIRIKWARO		AREA	1	02	S	34	17	E	566	01
KIRIMA		AREA	0	42	N	34	51	E	566	01
KIRIMI		BLDG	0	14	S	37	42	E	566	01
KIRIMUN		AREA	0	45	N	36	50	E	566	01
KIRINGISHO		POPL	1	35	S	40	04	E	566	01
KIRINGITI SEE KIRINGITI ISLAND		ISL	0	27	S	33	56	E	566	00
KIRINGITI ISLAND		ISL	0	27	S	33	56	E	566	01
KIRITIRI		MSSN	0	41	S	37	39	E	566	01
KIRITIRI MISSION SEE KIRITIRI		MSSN	0	41	S	37	39	E	566	00
KIRUKI SEE KIRUKU		HILL	4	28	S	39	18	E	566	00
KIRUKU		HILL	4	28	S	39	18	E	566	03
KIRWILU		POPL	3	47	S	39	49	E	566	03
KIRWITU SEE KIRWILU		POPL	3	47	S	39	49	E	566	00
KISA		AREA	0	08	N	34	39	E	566	01
KISA		POPL	0	07	N	34	37	E	566	01
KISA SEE NEW KISA		MT	0	09	N	34	40	E	566	00
KISABALAI SEE KISABALI		MT	1	21	N	37	42	E	566	00
KISABALI		MT	1	21	N	37	42	E	566	01
KISAMA		STRM	0	15	N	34	20	E	566	01
KISANANA		POPL	0	01	N	36	04	E	566	01
KISAONI SEE KISAUNI		POPL	4	02	S	39	41	E	566	00
KISAONI, RAS		PT	4	03	S	39	41	E	566	05
KISAUNI		POPL	4	02	S	39	41	E	566	01
KISAUNI, RAS		PT	4	03	S	39	40	E	566	00
KISEBI		POPL	1	34	S	38	07	E	566	01
KISEGGI		LCTY	0	24	S	34	46	E	566	01
KISEONI		MT	0	22	S	38	10	E	566	01
KISHOBO		LCTY	0	23	S	35	57	E	566	01
KISHUS SEE KISHUSI		WADI	3	05	S	38	15	E	566	00
KISHUSI		WADI	3	05	S	38	15	E	566	03

APPROVED FOR RELEASE: 2007/02/20: CIA-RDP01-00707R000200050003-9

APPROVED FOR RELEASE: 2007/02/20: CIA-RDP01-00707R000200050003-9

KISIAKANO	POPL	4	35	S	39	13	E	566	00
KISIAN SEE KISIANI	RSTA	0	04	S	34	41	E	566	00
KISIANI	RSTA	0	04	S	34	41	E	566	01
KISIANI STATION SEE KISIANI	RSTA	0	04	S	34	41	E	566	00
KISIBU	POPL	2	20	S	40	08	E	566	01
KISIGI POINT	PT	0	38	S	34	03	E	566	05
KISII	POPL	0	41	S	34	46	E	566	01
KISII SEE KISII HIGHLANDS	UPLD	0	35	S	34	55	E	566	00
KISII HIGHLANDS	UPLD	0	35	S	34	55	E	566	01
KISIMA, LAKE	LAKE	0	55	N	36	46	E	566	01
KISIMA CHANDE	POPL	4	29	S	39	29	E	566	00
KISIMA HILL	MT	0	59	N	36	49	E	566	01
KISINGATI SEE KISINGATI ISLAND	ISL	2	10	S	41	03	E	566	00
KISINGATI ISLAND	ISL	2	10	S	41	03	E	566	01
KISINGATINI	POPL	2	03	S	41	09	E	566	01
KISINGERE CHANNEL SEE KASINGIRI CHANNEL	CHAN	0	28	S	34	07	E	566	00
KISINGIRI CHANNEL SEE KASINGIRI CHANNEL	CHAN	0	28	S	34	07	E	566	00
KISINIRO	WTPH	2	19	N	39	41	E	566	01
KISUANI, RAS SEE KISAUNI, RAS	PT	4	03	S	39	40	E	566	00
KISUMU	POPL	0	06	S	34	45	E	566	01
KISUMU	MT	0	07	S	34	45	E	566	01
KISUMU KIDOGA	POPL	0	11	N	34	44	E	566	01
KISURA	STRM	0	42	S	34	49	E	566	01
KISU SHISHI	WTRH	1	49	S	41	28	E	566	01
KISYU	WADI	1	28	S	38	11	E	566	01
KITABOTO	POPL	0	25	S	38	21	E	566	01
KITALE	POPL	1	02	N	35	00	E	566	01
KITALE SEE MACHAKOS	MT	1	29	S	37	17	E	566	00
KITAMBIA SEE KITHAMBIA	MSSN	0	52	S	37	00	E	566	00
KITAMBUI	WADI	0	50	S	37	40	E	566	01
KITANDI	BLDG	1	43	S	37	21	E	566	01
KITANGA TANGANI, MLIMA	HILL	2	35	S	40	21	E	566	05
KITANGELA	MT	1	29	S	36	52	E	566	01
KITAO, RAS	CAPE	2	19	S	40	55	E	566	01
KITAO KNOLLS	BANK	2	21	S	40	55	E	566	05
KITARE	STRM	0	28	S	34	31	E	566	01
KITAU	POPL	2	18	S	40	56	E	566	01
KITECH BOSS	MT	1	07	N	36	21	E	566	00
KITENDIO	MT	1	36	S	38	09	E	566	01
KITENGELA	WADI	1	27	S	36	58	E	566	01

APPROVED FOR RELEASE: 2007/02/20: CIA-RDP01-00707R000200050003-9

APPROVED FOR RELEASE: 2007/02/20: CIA-RDP01-00707R000200050003-9

KITENGWAN	SEE	KETINGWAN								
KITETA			MT	0	40	N	35	50	E	566 00
KITHAMBIA			BLDG	1	32	S	37	30	E	566 01
KITHAMBIA			POPL	1	38	S	40	09	E	566 01
KITHANGA			MSSN	0	52	S	37	00	E	566 01
			AREA	0	24	S	37	51	E	566 01
KITHENJU										
KITHIOKO			MT	1	38	S	37	35	E	566 01
KITHIOKO			MT	1	04	S	37	52	E	566 01
KITHO			WADI	0	54	S	37	50	E	566 01
KITHUNGUI			STRM	0	27	S	35	10	E	566 01
			MT	1	39	S	37	25	E	566 01
KITI, NGARE										
KITIGUYU			WADI	1	55	S	36	04	E	566 01
KITIKUYU	SEE	KITIGUYU	STRM	0	53	S	36	47	E	566 01
KITILI			STRM	0	53	S	36	47	E	566 00
KITINDINI			POPL	1	41	S	38	04	E	566 01
			MT	1	47	S	37	20	E	566 01
KITINDINI, PORT	SEE									
KILINDINI HARBOUR										
KITIO			HBR	4	04	S	39	39	E	566 00
KITIRI			WTRH	1	11	N	38	02	E	566 01
KITIRUA			STRM	0	32	S	36	28	E	566 01
KITONDA	SEE	KAUMONI	MT	2	41	S	37	09	E	566 01
			MT	1	42	S	37	34	E	566 00
KITO PASS										
KITOSH			PASS	1	06	N	35	54	E	566 02
KITOSH			POPL	0	44	N	34	45	E	566 01
KITTERMASTERS	SEE		MSSN	0	39	N	34	45	E	566 01
KITTERMASTERS CAMP										
KITTERMASTERS CAMP			CAMP	0	52	N	38	23	E	566 00
			CAMP	0	52	N	38	23	E	566 01
KITUA, RAS										
KITUGU			CAPE	2	49	S	40	11	E	566 01
KITUI	SEE	KITUI DISTRICT	AREA	0	08	S	38	06	E	566 01
KITUI			DIST	1	30	S	38	30	E	566 00
KITUI DISTRICT			POPL	1	21	S	38	01	E	566 01
			DIST	1	30	S	38	30	E	566 01
KITULA										
KITULULULI			WTRH	1	33	S	39	26	E	566 01
KITUR	SEE	KITURI	AREA	2	59	S	37	41	E	566 01
KITURI			AREA	0	41	S	37	11	E	566 00
KITUTI	SEE	KITUTU	AREA	0	41	S	37	11	E	566 01
			POPL	0	36	S	34	51	E	566 00
KITUTU										
KIU			POPL	0	36	S	34	51	E	566 01
KIU			MT	1	41	S	37	22	E	566 01
KIU			RSTA	1	54	S	37	10	E	566 01
			STRM	1	12	S	36	58	E	566 00

APPROVED FOR RELEASE: 2007/02/20: CIA-RDP01-00707R000200050003-9

APPROVED FOR RELEASE: 2007/02/20: CIA-RDP01-00707R000200050003-9

KIUA ISLAND	ISL	0	45	S	34	02	E	566	01
KIUGA	MT	0	26	S	38	01	E	566	01
KIUNGA	WELL	1	44	S	41	30	E	566	01
KIUNGAMINI SEE KIUNGAMINI ISLAND	ISL	1	46	S	41	31	E	566	00
KIUNGAMINI ISLAND	ISL	1	46	S	41	31	E	566	01
KIUNGA MWINI ISLAND SEE KIUNGAMINI ISLAND	ISL	1	46	S	41	31	E	566	00
KIUU	MT	1	47	S	37	15	E	566	01
KIVIAMET	STRM	1	23	N	35	44	E	566	01
KIVISI	MT	1	45	S	37	56	E	566	01
KIVOGA	POPL	0	37	S	35	04	E	566	01
KIVOUNI	AREA	1	40	S	38	13	E	566	01
KIVUI	MT	0	48	S	38	11	E	566	01
KIVUMONI	AREA	4	13	S	39	29	E	566	01
KIVUMONI	POPL	4	34	S	39	23	E	566	01
KIVUMONI	HILL	4	13	S	39	29	E	566	01
KIWAIHU SEE KIWAIHU BAY	BAY	2	03	S	41	13	E	566	00
KIWAIHU SEE KIWAIHU ISLAND	ISL	1	59	S	41	18	E	566	00
KIWAIHU BAY	BAY	2	03	S	41	13	E	566	01
KIWAIHU ISLAND	ISL	1	59	S	41	18	E	566	01
KIWAIHU KNOLL	SHOL	1	59	S	41	21	E	566	05
KIWAWA	LCTY	2	03	N	35	04	E	566	01
KIWAWA	STRM	1	56	N	34	59	E	566	01
KIZANGA	POPL	2	30	S	40	25	E	566	01
KIZIBE	AREA	4	13	S	39	20	E	566	01
KIZINGATI SEE KISINGATI ISLAND	ISL	2	10	S	41	03	E	566	00
KIZINGATI ISLAND SEE KISINGATI ISLAND	ISL	2	10	S	41	03	E	566	00
KIZURINI SEE GIRIAMA	POPL	3	48	S	39	35	E	566	00
KOALA	BLDG	1	42	S	37	21	E	566	01
KOB	MT	3	20	N	39	22	E	566	01
KOBATAL	MT	2	41	N	37	18	E	566	01
KOBEIA	MT	0	55	S	34	19	E	566	00
KOBLELLO	MT	3	43	N	41	12	E	566	01
KOBOSIT	MT	1	12	N	35	05	E	566	01
KOBOTHEN	MT	4	00	N	35	37	E	566	01
KOBOYWA	AREA	0	58	N	34	47	E	566	01
KOBRORET SEE KABRORET	MT	0	43	S	35	26	E	566	00
KOBU BISSIKA SEE KORU BISSIKA	AREA	0	48	N	38	26	E	566	00
KOCHIA	POPL	0	32	S	34	33	E	566	01
KOCHODET	STRM	2	21	N	35	14	E	566	01
KOCHOM	MT	2	32	N	34	56	E	566	01

APPROVED FOR RELEASE: 2007/02/20: CIA-RDP01-00707R000200050003-9

APPROVED FOR RELEASE: 2007/02/20: CIA-RDP01-00707R000200050003-9

KOCHORI	MT	3	15	N	39	22	E	566	01
KOFALANI	POPL	3	48	S	39	34	E	566	01
KOGEPI	MT	1	34	N	34	56	E	566	01
KOGORE	STRM	0	57	N	36	01	E	566	01
KOIAI MELKA SEE KOJAI MELKA	WTRH	1	12	N	38	56	E	566	00
KOINYU	MT	0	24	S	37	07	E	566	01
KOITOBBOS	STRM	1	07	N	34	55	E	566	01
KOITOBBOSS	PEAK	1	07	N	34	36	E	566	01
KOÏTOBBOSS SEE KOITOBBOS	STRM	1	07	N	34	55	E	566	00
KOITOGOF	MT	0	35	N	37	34	E	566	01
KOIWA	POPL	0	38	S	35	21	E	566	01
KOIWA	MT	0	37	S	35	20	E	566	01
KOIYA SEE KOYA	WTRH	1	23	N	37	58	E	566	00
KOJAI MELKA	WTRH	1	12	N	38	56	E	566	01
KOKAIA DULA	MT	3	17	N	40	29	E	566	01
KOKANI	AREA	1	37	S	39	09	E	566	01
KOKAWA GALLA	AREA	1	45	S	40	15	E	566	01
KOKICHAN	STRM	3	49	N	34	49	E	566	01
KOKUI	WTRH	4	05	N	36	16	E	566	01
KOKOLONYE	MT	4	07	N	35	15	E	566	01
KOKOTHEM	MT	4	14	N	35	08	E	566	01
KOKOTHOLE	AREA	4	02	N	35	42	E	566	01
KOKURFO BOLLOL	MT	3	57	N	36	56	E	566	01
KOKURFO NYALAGAI GEBEL	MT	4	10	N	36	55	E	566	01
KOKWAMOO	AREA	1	47	N	35	41	E	566	01
KOKWAROLE	LCTY	0	44	N	36	10	E	566	01
KOL	WTRH	2	08	S	40	26	E	566	01
KOLAIT	LCTY	0	45	N	34	20	E	566	01
KOLBIO	POPL	1	08	S	41	13	E	566	01
KOLE	POPL	3	06	S	39	50	E	566	01
KOLEI CONE	MT	2	48	N	35	44	E	566	01
KOLLOA	AREA	1	15	N	35	44	E	566	01
KOLLOUISHO	STRM	1	02	S	35	41	E	566	01
KOLOB	MT	3	17	N	39	04	E	566	01
KOLOBA	AREA	3	15	N	39	03	E	566	01
KOLOBA	MT	3	20	N	39	07	E	566	01
KOLOKOKO	AREA	0	37	S	39	45	E	566	01
KOLOKORO	AREA	0	37	S	39	50	E	566	01
KOLOLO	WADI	1	21	S	38	31	E	566	01
KOLONGEN	MT	1	57	N	36	02	E	566	01
KOLOPUSIA	MT	3	51	N	34	51	E	566	01

APPROVED FOR RELEASE: 2007/02/20: CIA-RDP01-00707R000200050003-9

APPROVED FOR RELEASE: 2007/02/20: CIA-RDP01-00707R000200050003-9

KOLOSSIA	SEE	KALOSSIA	SITE	1	39	N	35	46	E	566	00
KOLOTEA			WTRH	0	32	S	38	46	E	566	01
KOLOTHIA			LCTY	3	20	N	34	47	E	566	01
KOLOWATON	SEE	KOTOWATON	STRM	1	49	N	36	45	E	566	00
KOMA	SEE	KOMA ROCK	MT	1	18	S	37	13	E	566	00
KOMADAN			LCTY	3	15	N	35	06	E	566	01
KOMA ROCK			MT	1	18	S	37	13	E	566	01
KOMARURA			WELL	1	33	S	40	34	E	566	01
KOMBE			WELL	1	41	N	40	03	E	566	01
KOMBEWA			POPL	0	06	S	34	32	E	566	01
KOMBURA			AREA	0	08	S	34	54	E	566	01
KOM GALLA			WTRH	1	05	N	38	04	E	566	01
KOM LOLA			WTRH	1	06	N	38	01	E	566	01
KOMMOLL			STRM	0	50	N	36	07	E	566	01
KOMO			STRM	1	07	S	37	10	E	566	01
KOMOCHERI			STRM	3	12	N	34	41	E	566	01
KOMOLE			AREA	2	38	S	38	55	E	566	01
KOMONAI, RAS	SEE	SHAKAI, RAS	PT	2	33	S	40	37	E	566	00
KOMRAE			WTRH	1	01	N	37	59	E	566	01
KOMRAE	SEE	KOM REC	WTRH	1	06	N	38	05	E	566	00
KOM REC			WTRH	1	06	N	38	05	E	566	01
KOMTOM			WTRH	2	04	N	40	55	E	566	01
KOMWE			WTRH	1	42	S	41	20	E	566	01
KONE ADDIA			WTRH	2	24	S	39	51	E	566	01
KONGASEPI			MT	3	13	N	35	11	E	566	01
KONGATOL			MT	1	27	N	35	22	E	566	01
KONGELAI			LCTY	1	28	N	35	01	E	566	01
KONGELAI			MT	1	28	N	35	04	E	566	01
KONGIA			WTRH	1	49	N	36	31	E	566	01
KONGO BAY	SEE	USAWDO BAY	BAY	0	20	S	34	43	E	566	00
KONGOI			LCTY	2	07	N	35	16	E	566	01
KONGONI			POPL	0	16	S	38	14	E	566	01
KONIO			POPL	1	31	S	40	03	E	566	01
KONJE			AREA	0	43	S	37	02	E	566	01
KONJORA			LCTY	3	35	S	39	49	E	566	01
KONNE, GEBEL			MT	4	06	N	37	05	E	566	01
KONO BOGA			WTRH	1	43	S	41	27	E	566	01
KONO HAMESA			WTRH	1	04	S	41	02	E	566	01
KON SABEDI			WTRH	1	37	S	41	33	E	566	01
KON TUWARI			WTRH	1	23	S	41	24	E	566	01
KONYANGAT			LCTY	3	24	N	35	05	E	566	01
KONZA			RSTA	1	45	S	37	07	E	566	01

APPROVED FOR RELEASE: 2007/02/20: CIA-RDP01-00707R000200050003-9

APPROVED FOR RELEASE: 2007/02/20: CIA-RDP01-00707R000200050003-9

KOO BOSS	MT	1	23	N	35	29	E	566	01
KOORA	AREA	1	45	S	36	27	E	566	01
KOORA	RSTA	1	49	S	36	23	E	566	01
KOOURUTHUGWOIL	LCTY	2	40	N	35	52	E	566	01
KOPELIKORI	STRM	3	45	N	34	37	E	566	01
KOPIO	STRM	0	33	N	37	15	E	566	01
KOPOCH	MT	1	25	N	35	05	E	566	01
KORAIA DULA SEE KOKAIA DULA	MT	3	17	N	40	29	E	566	00
KORAN BADAS	WTRH	1	21	S	40	29	E	566	01
KORANTE SEE KORANTE PLAINS	PLNS	2	00	N	37	05	E	566	00
KORANTE PLAINS	PLNS	2	00	N	37	05	E	566	01
KORE	HILL	0	06	S	38	45	E	566	01
KORE	MT	3	41	S	38	25	E	566	01
KORE, LAK	WADI	3	28	N	37	15	E	566	01
KOREH SEE KOREH WELLS	WELL	0	01	S	38	44	E	566	00
KOREH	WTRH	0	02	N	38	43	E	566	01
KOREH WELLS	WELL	0	01	S	38	44	E	566	01
KOREN JEBKA	WTRH	1	59	N	40	45	E	566	01
KOREPON	LCTY	3	19	N	35	19	E	566	01
KORGILIGILI	AREA	1	51	N	35	58	E	566	01
KORI, LAK	STRM	4	15	N	37	12	E	566	01
KORIJUB	POPL	3	34	N	41	31	E	566	01
KORINYANG	MT	1	31	N	34	52	E	566	01
KORINYANG	STRM	2	03	N	35	40	E	566	01
KORKORUTO	LCTY	2	05	N	35	42	E	566	01
KORKUSAO	MT	1	37	N	35	00	E	566	01
KORMA ADAU	AREA	3	54	N	40	44	E	566	01
KORNI WAIAMA	POPL	2	39	S	40	04	E	566	01
KORNOR	LCTY	2	37	N	35	40	E	566	01
KOROBALDA	MT	3	36	N	38	50	E	566	01
KOROBO	LCTY	3	19	N	40	25	E	566	01
KOROKORO	AREA	0	06	S	39	21	E	566	01
KOROLI SEE KOROLI DESERT	DSRT	2	45	N	37	15	E	566	00
KOROLI, LAKE SEE KAROLE	LAKE	2	39	N	37	42	E	566	00
KOROLI DESERT	DSRT	2	45	N	37	15	E	566	01
KOROMI	AREA	3	04	S	39	40	E	566	01
KOROMI	WADI	3	04	S	39	56	E	566	01
KOROMODI	HILL	3	05	S	39	33	E	566	01
KORONDER	POPL	2	58	N	38	30	E	566	01
KORONDIL	AREA	3	02	N	39	20	E	566	01
KORONDIL	MT	3	00	N	39	20	E	566	01
KORONLI	WTRH	2	41	N	37	43	E	566	01

APPROVED FOR RELEASE: 2007/02/20: CIA-RDP01-00707R000200050003-9

APPROVED FOR RELEASE: 2007/02/20: CIA-RDP01-00707R000200050003-9

KORORO	WTRH	1	49	S	40	56	E	566	01
KOROSSA	MT	0	45	N	36	07	E	566	01
KOROWE	WTRH	3	04	N	37	[illegible]	E	566	01
KORRDI	LCTY	2	22	N	35	17	E	566	01
KORREH	WTRH	1	14	S	41	11	E	566	01
KORRPU CAMP	CAMP	1	54	N	35	18	E	566	01
KORTEL	AREA	0	23	N	38	18	E	566	01
KORTIENG	MT	4	10	N	34	07	E	566	01
KORTIKORA	AREA	1	05	N	39	04	E	566	01
KORTIKORA	STRM	1	03	N	39	08	E	566	01
KORTOKOPEL RIVER	WADI	2	31	N	36	13	E	566	01
KORU	RSTA	0	11	S	35	16	E	566	01
KORU BISSIKA	AREA	0	48	N	38	26	E	566	02
KORU KAKALA	AREA	0	45	N	38	25	E	566	01
KOSEKRIA	MT	3	34	N	35	21	E	566	01
KOSEKRIA	STRM	3	32	N	35	26	E	566	01
KOSIBIRR	STRM	2	52	N	35	15	E	566	02
KOSIBTRR SEE KOSIBIRR	STRM	2	52	N	35	15	E	566	00
KOTHIKE	MT	3	48	N	34	27	E	566	01
KOTIT PASS	PASS	1	42	N	35	19	E	566	01
KOTOWATON	STRM	1	49	N	36	45	E	566	01
KOUTHENI	AREA	0	05	S	37	54	E	566	01
KOWA GULECHA	POPL	2	41	S	39	42	E	566	01
KOWGAL	LCTY	3	49	N	40	54	E	566	01
KOWKABBA	LCTY	4	06	N	40	45	E	566	01
KOWOP	MT	1	57	N	36	48	E	566	01
KOYA	WTRH	1	23	N	37	58	E	566	01
KOYAGI	LCTY	0	37	S	35	40	E	566	01
KOYAMO SEE KOYAMO ISLAND	ISL	0	14	S	34	08	E	566	00
KOYAMO ISLAND	ISL	0	14	S	34	08	E	566	01
KOYENI	HILL	3	04	S	39	46	E	566	01
KOYENI	STRM	3	35	S	39	46	E	566	01
KOYO	MT	0	01	N	35	04	E	566	01
KOYOGI	LCTY	0	50	S	35	37	E	566	01
KOZI	POPL	1	57	S	40	08	E	566	01
KUAKIMIKI	MT	1	06	S	38	09	E	566	01
KUBDISHAN	AREA	3	24	N	40	05	E	566	01
KUBDISHAN	POPL	3	24	N	40	13	E	566	01
KUBI	AREA	0	18	N	38	23	E	566	01
KUBI	LCTY	2	40	N	38	01	E	566	01
KUBI FANDA ELEMA SEE FANDA ELEMA	POPL	2	39	N	38	05	E	566	00
KUBI KALO	STRM	0	53	N	38	31	E	566	01

APPROVED FOR RELEASE: 2007/02/20: CIA-RDP01-00707R000200050003-9

APPROVED FOR RELEASE: 2007/02/20: CIA-RDP01-00707R000200050003-9

KUBIKALO	MT	2	12	N	38	02	E	566	01
KUBU SEE CUBU	POPL	1	36	S	41	33	E	566	00
KUCLULGM	MT	1	54	N	35	07	E	565	01
KUFFOLE	MT	3	22	N	39	47	E	566	01
KUFFOLE	WTRH	3	21	N	39	48	E	566	01
KUIWA	STRM	0	28	N	34	38	E	566	01
KUJA	STRM	0	56	S	34	08	E	566	01
KUJA RIVER SEE KUJA	STRM	0	56	S	34	08	E	566	00
KUKATTA GALLA	AREA	1	20	S	40	53	E	566	01
KUKU SEE KUKU PLAIN	PLN	2	50	S	37	45	E	566	00
KUKU BARRE	MT	3	29	N	38	48	E	566	01
KUKU PLAIN	PLN	2	50	S	37	45	E	566	01
KUL	MT	1	23	N	35	31	E	566	01
KULA	AREA	1	42	N	35	47	E	566	01
KULAL	AREA	1	33	N	35	55	E	566	01
KULAL SEE KULAL, MOUNT	MT	2	44	N	36	55	E	566	00
KULAL	PEAK	2	44	N	36	55	E	566	01
KULAL	WTRH	2	43	N	36	56	E	566	01
KULAL, MOUNT	MT	2	44	N	36	55	E	566	01
KULAM DIDA	WTRH	3	18	N	36	57	E	566	01
KULAM GUDA	WTRH	3	20	N	36	52	E	566	01
KULANK	AREA	1	40	S	40	32	E	566	01
KULELETI	HILL	3	06	S	39	43	E	566	01
KULESA	POPL	2	11	S	40	11	E	566	01
KULINGE	POPL	0	34	S	38	34	E	566	01
KULLORGESA, GEBEL	MT	4	01	N	37	24	E	566	01
KULUMBENI	AREA	0	29	N	34	44	E	566	01
KULUMMI	WELL	3	48	N	36	35	E	566	01
KUMBI	WTRH	1	37	S	40	06	E	566	01
KUMBULANAWA	MT	0	20	S	38	46	E	566	01
KUMURA ADJANI	WTRH	0	52	N	39	48	E	566	01
KUNDI	POPL	1	08	S	40	41	E	566	01
KUNGU	POPL	3	25	S	38	21	E	566	01
KUNILIL	STRM	0	50	N	34	43	E	566	01
KUNWONGBE, RAS	PT	4	03	S	39	42	E	566	05
KUNYAO, RIVER	STRM	1	48	N	35	05	E	566	04
KUOURUTHUGWOIL SEE KOOURUTHUGWOIL	LCTY	2	40	N	35	52	E	566	00
KUPIRIPIRI	LCTY	2	33	N	35	36	E	566	01
KUPOI	MT	2	51	N	34	47	E	566	01
KURA	WTRH	2	07	N	40	58	E	566	01
KURA, EL	WTRH	2	11	N	40	59	E	566	01
KURA YERI	TOMB	2	08	N	40	58	E	566	01

APPROVED FOR RELEASE: 2007/02/20: CIA-RDP01-00707R000200050003-9

APPROVED FOR RELEASE: 2007/02/20: CIA-RDP01-00707R000200050003-9

KURI	WTRH	3	52	N	41	19	E	566	01
KURIOR DELE	MT	2	02	N	37	01	E	566	01
KURKUM	WELL	2	36	N	37	30	E	566	01
KURKURA	MT	3	06	N	38	42	E	566	01
KURO	MT	3	55	N	39	59	E	566	01
KURO	WTRH	1	01	S	41	01	E	566	01
KUROGWA	STRM	0	50	N	35	39	E	566	01
KUROMA	POPL	3	55	N	41	52	E	566	01
KURO SANGA MARO	AREA	0	57	S	41	03	E	566	01
KURRAH ABDI ALI	LCTY	3	47	N	40	58	E	566	01
KURRSA	STRM	4	05	N	37	04	E	566	01
KURU	LCTY	1	20	S	40	02	E	566	01
KURU	WELL	0	30	N	38	40	E	566	01
KURUGI	MT	1	16	N	36	32	E	566	01
KURUNGU BAY SEE KARUNGU BAY	BAY	0	52	S	34	07	E	566	00
KURURU	STRM	0	30	S	36	46	E	566	01
KURURU	STRM	0	32	S	37	11	E	566	01
KURUSUK	MT	2	13	N	35	09	E	566	01
KURWITU SEE KIRWILU	POPL	3	47	S	39	49	E	566	00
KUSA	POPL	0	19	S	34	50	E	566	01
KUSERUA	MT	1	01	N	35	31	E	566	01
KUTI	MT	0	41	N	36	28	E	566	01
KUTUS	POPL	0	32	S	37	21	E	566	01
KUTUS	LCTY	0	35	S	37	19	E	566	01
KUTUS BOMA SEE KUTUS	POPL	0	32	S	37	21	E	566	00
KUTWA	STRM	0	39	N	36	18	E	566	01
KUZINI	POPL	4	38	S	39	14	E	566	03
KWA ALI TATI	POPL	3	09	S	39	59	E	566	01
KWABAI SEE KWABNAI	AREA	0	46	S	34	17	E	566	00
KWA BAYA	POPL	3	10	S	39	57	E	566	01
KWABNAI	AREA	0	46	S	34	17	E	566	01
KWABWAI SEE KWABNAI	AREA	0	46	S	34	17	E	566	00
KWA DADU	POPL	3	14	S	39	41	E	566	01
KWAIBE	MT	0	14	S	35	14	E	566	01
KWAIBUS	MT	0	18	N	36	01	E	566	01
KWAI ERERIA	MT	3	08	N	34	57	E	566	01
KWAIHU	POPL	1	58	S	41	11	E	566	01
KWAIHU ISLAND SEE KIWAIHU ISLAND	ISL	1	59	S	41	18	E	566	00
KWAISAGAT	LCTY	2	09	N	35	15	E	566	01
KWA JOMVU SEE KWA JOMVU HALT	RSTA	4	01	S	39	36	E	566	00
KWA JOMVU HALT	RSTA	4	01	S	39	36	E	566	01
KWA JOMVU STATION SEE KWA JOMVU HALT	RSTA	4	01	S	39	36	E	566	00

APPROVED FOR RELEASE: 2007/02/20: CIA-RDP01-00707R000200050003-9

APPROVED FOR RELEASE: 2007/02/20: CIA-RDP01-00707R000200050003-9

KWALE SEE KWALE DISTRICT										
KWALE	DIST	4	10	S	39	10	E	566		00
KWALE	POPL	4	11	S	39	27	E	566		01
KWALE DISTRICT	MT	4	10	S	39	28	E	566		01
KWAMANAGADI	DIST	4	10	S	39	10	E	566		00
	WTRH	3	40	S	38	13	E	566		01
KWAMBA RIVER SEE NYAKWAMBA										
KWANGANDO	STRM	0	52	S	34	22	E	566		00
KWANGANDO	AREA	0	27	S	38	22	E	566		01
KWANZA SEE KAMGUIWA	POPL	0	25	S	38	25	E	566		01
KWAROSIO	MT	1	10	N	35	00	E	566		00
	WTRH	3	37	S	38	13	E	566		01
KWATHU BAY SEE KIWAIHU BAY										
KWEGENNA	BAY	2	03	S	41	13	E	566		00
KWERE	MT	1	20	S	34	44	E	566		01
KWIAL	MT	1	03	S	34	19	E	566		01
KWIYEYE, MWAMBA	MT	3	32	N	38	14	E	566		01
	REEF	2	13	S	41	03	E	566		05
KWOROSIO SEE KWAROSIO										
KWYHU SEE KIWAIHU ISLAND	WTRH	3	37	S	38	13	E	566		00
KWYHU BAY SEE KIWAIHU BAY	ISL	1	59	S	41	18	E	566		00
KWYHU ISLAND SEE KIWAIHU ISLAND	BAY	2	03	S	41	13	E	566		00
KWYHU KNOLL SEE KIWAIHU KNOLL	ISL	1	59	S	41	18	E	566		00
	SHOL	1	59	S	41	21	E	566		00
KYABALUKI	MT	1	25	S	37	22	E	566		01
KYAKAIL	MT	1	50	N	35	53	E	566		01
KYAMGABU SEE KWERE	MT	1	03	S	34	19	E	566		00
KYANGUNZO	MT	1	49	S	37	29	E	566		00
KYANGUNZU SEE KYANGUNZO	MT	1	49	S	37	29	E	566		00
KYAWANGU										
KYEBAIWA	POPL	1	28	S	37	28	E	566		01
KYEBAIWA	POPL	0	34	N	34	49	E	566		01
KYEBUGORA	STRM	0	33	N	34	46	E	566		01
KYEBUSAI	AREA	0	43	N	34	47	E	566		01
	AREA	0	34	N	34	48	E	566		01
KYIEMONDO	MT	1	59	S	37	28	E	566		01
KYULU	RSTA	2	[illegible]	S	38	23	E	566		01
K.Z. SEE BUZIANI	MT	2	[illegible]	S	37	10	E	566		00
LABORET	AREA	4	11	N	35	14	E	566		01
LABORET	WTRH	4	12	N	35	09	E	566		01
LABUR	MT	0	09	S	34	50	E	566		01
LABUR	MT	4	25	N	35	49	E	566		01
LABUR SEE LABUR RANGE	MTS	4	22	N	35	48	E	566		00
LABUR NORTH	MT	4	28	N	35	48	E	566		01
LABURRA	AREA	0	17	S	36	54	E	566		01

APPROVED FOR RELEASE: 2007/02/20: CIA-RDP01-00707R000200050003-9

APPROVED FOR RELEASE: 2007/02/20: CIA-RDP01-00707R000200050003-9

LABUR RANGE	MTS	4	22	N	35	48	E	566	01
LACADEMA	MT	0	33	N	38	06	E	566	01
LACADIMA	WTRH	2	46	N	40	41	E	566	01
LADOKUBLIN	STRM	1	47	N	37	47	E	566	01
LAFAGERI	WTRH	0	27	N	38	42	E	566	01
LAGADIMA	STRM	0	43	N	38	32	E	566	01
LAGH	WTRH	3	15	N	41	09	E	566	01
LAIGIRI	MT	0	45	N	34	55	E	566	01
LAIKIPIA SEE LAIKIPIA DISTRICT	DIST	0	30	N	36	30	E	566	00
LAIKIPIA DISTRICT	DIST	0	30	N	36	30	E	566	00
LAIKIPIA ESCARPMENT	CLIF	0	25	N	36	10	E	566	01
LAILELAI	AREA	1	11	N	36	55	E	566	01
LAINOK KAWAN	WRSH	2	43	S	37	33	E	566	01
LAIRI	STRM	0	26	N	34	18	E	566	01
LAISAGUT SEE OL ESAKUT	MT	1	29	S	36	33	E	566	00
LAISAMIS	POPL	1	36	N	37	48	E	566	01
LAISAMIS	WTRH	2	25	N	36	45	E	566	01
LAISHAMUNYE	MT	0	43	N	37	48	E	566	01
LAITERUK	MT	1	45	N	35	43	E	566	01
LAITOGWA	WTRH	1	37	N	37	03	E	566	01
LAITOKITOK	AREA	2	59	S	37	35	E	566	01
LAITOKITOK	POPL	2	56	S	37	31	E	566	01
LAKALALEU SEE LONGELEIYA	STRM	1	59	N	35	32	E	566	00
LAKE DAFAT SEE DAFATI LAK	WADI	2	49	N	38	52	E	566	00
LAKE SOLAI SEE SOLAI	POPL	0	02	N	36	09	E	566	00
LAKO	AREA	1	12	S	40	50	E	566	01
LAKOLE	AREA	1	03	N	38	47	E	566	01
LAKOLE	WTRH	2	26	S	39	51	E	566	01
LAKOLEH	WTRH	1	26	N	40	32	E	566	01
LAKURTI	LCTY	2	27	N	40	53	E	566	01
LALAROK	WTRH	2	13	N	36	44	E	566	01
LALARUI	MT	2	34	S	36	49	E	566	01
LALI SEE LALI HILLS	HILL	3	00	S	39	16	E	566	00
LALIBUCH	AREA	0	13	S	35	03	E	566	01
LALI HILLS	HILL	3	00	S	39	16	E	566	01
LALMINN	MT	0	32	N	35	44	E	566	01
LAMA DET	AREA	1	08	S	41	09	E	566	01
LAMAN KA SHEIK HASSAN	AREA	0	30	S	39	56	E	566	01
LAMBUNI	MT	2	35	S	36	55	E	566	01
LAMBWE	STRM	0	28	S	34	18	E	566	01
LAMEROK	MT	1	42	N	36	45	E	566	01
LAMERUK SEE LAMEROK	MT	1	42	N	36	45	E	566	00

APPROVED FOR RELEASE: 2007/02/20: CIA-RDP01-00707R000200050003-9

APPROVED FOR RELEASE: 2007/02/20: CIA-RDP01-00707R000200050003-9

LAMIROR									
LAMU SEE LAMU DISTRICT	LCTY	1	22	S	36	32	E	566	01
LAMU	DIST	2	00	S	41	00	E	566	00
LAMU SEE LAMU ISLAND	POPL	2	16	S	40	54	E	566	01
LAMU BAY	ISL	2	17	S	40	53	E	566	00
	BAY	2	20	S	40	53	E	566	01
LAMU DISTRICT									
LAMUESSEYUK	DIST	2	00	S	41	00	E	566	01
LAMU HARBOUR	LCTY	2	26	N	35	16	E	566	01
LAMU ISLAND	CHAN	2	17	S	40	55	E	566	05
LAMWIA	ISL	2	17	S	40	53	E	566	01
	MT	1	25	S	36	38	E	566	01
LANDELONGWA SEE LANDELONGWI									
LANDELONGWI	HILL	1	04	S	38	58	E	566	00
LANDERA	HILL	1	04	S	38	58	E	566	01
LANDI SEE LANDI STATION	WTRH	0	22	N	40	17	E	566	01
LANDI STATION	RSTA	3	25	S	37	37	E	566	00
	RSTA	3	25	S	37	37	E	566	01
LANGAT									
LANGO BAYA	STRM	1	27	N	36	50	E	566	01
LANTA DARANTA	HILL	3	08	S	39	46	E	566	01
LANTI BUNTI	AREA	1	33	N	40	37	E	566	01
LAOUPWELLA	WELL	1	45	N	40	25	E	566	01
	WTRH	2	34	N	36	11	E	566	01
LAPLAP									
LARACHI	WTRH	2	23	N	36	11	E	566	01
LARADABASH	WTRH	2	46	N	36	51	E	566	01
LARASHI OL DOINYO SEE RAKASA	WTRH	2	53	N	36	40	E	566	01
LARBOR	MT	0	20	S	36	56	E	566	00
	MT	2	25	S	36	39	E	566	01
LARE									
LARI SEE LARI SWAMP	POPL	0	21	N	37	57	E	566	01
LARI SWAMP	MRSH	1	01	S	36	38	E	566	00
LARTAGOROK	MRSH	1	01	S	36	38	E	566	01
LARUMBAS	AREA	0	23	N	37	11	E	566	01
	MT	1	13	S	34	48	E	565	01
LASE RUMURU									
LASHAI OL DOINYO	MT	0	24	N	36	54	E	566	01
LASIRIKAN	MT	1	16	S	35	47	E	566	01
LATEMA	WELL	1	47	N	36	58	E	566	01
LATMETHENI	MT	3	24	S	37	37	E	566	01
	MT	1	39	S	35	20	E	566	01
LAURAGI									
LAWFORDS	MT	0	27	N	37	06	E	566	01
LEBATIN SEE LEBATIN PLAINS	RSTA	1	02	S	37	07	E	566	01
LEBATIN PLAINS	PLN	1	52	N	35	30	E	566	00
LEBETERO HILLS SEE LEBITERO HILLS	PLN	1	52	N	35	30	E	566	01
	MTS	1	46	S	36	02	E	566	00
LEBISHE									
LEBITERO SEE LEBITERO HILLS	MT	1	36	S	35	59	E	566	01
	MTS	1	46	S	36	02	E	566	00

APPROVED FOR RELEASE: 2007/02/20: CIA-RDP01-00707R000200050003-9

APPROVED FOR RELEASE: 2007/02/20: CIA-RDP01-00707R000200050003-9

LEBITERO HILLS			MTS	1	48	S	36	02	E	566	01
LEBOLEI LAK			STRM	0	22	N	40	16	E	566	01
LEBORSSENE			STRM	2	32	S	36	41	E	566	01
LECHINGITHA			MT	1	08	N	36	51	E	566	01
LEDI			POPL	3	46	N	41	41	E	566	01
LEFENDI			MT	3	08	N	39	40	E	566	01
LEFFI DEDACH DERA			AREA	3	08	N	41	12	E	566	01
LEGAMUNGE			AREA	1	33	S	36	25	E	566	01
LEGANISHO			MT	1	36	S	35	24	E	566	01
LEGANISHU	SEE	LEGANISHO	MT	1	36	S	35	24	E	566	00
LEGAS			STRM	1	04	N	36	43	E	566	01
LEGETHEGA	SEE	LEGETHEGO	WTRH	2	09	N	36	44	E	566	00
LEGETHEGO			WTRH	2	09	N	36	44	E	566	01
LEGISIANAN			MT	0	01	N	36	03	E	566	01
LEGOMAN			POPL	0	36	S	35	54	E	566	01
LEGORINYO			MT	1	20	S	35	57	E	566	01
LEINI EL			PAN	0	21	S	40	35	E	566	01
LEITUR			AREA	1	17	N	37	19	E	566	01
LEKOLOLETI			AREA	3	02	S	37	39	E	566	01
LEKUAN			AREA	4	21	N	34	25	E	566	01
LELA			RSTA	0	02	S	34	37	E	566	01
LELA STATION	SEE	LELA	RSTA	0	02	S	34	37	E	566	00
LELDAYET			STRM	0	48	S	35	11	E	566	01
LELGEL			STRM	0	04	N	35	44	E	566	01
LEMBUS			MT	0	09	N	35	44	E	566	01
LEME' BOTI	SEE	LOW TABLE HILL	MT	2	32	S	37	29	E	566	00
LEMEK			POPL	1	06	S	35	24	E	566	01
LEMEPOITI			MT	2	08	S	36	46	E	566	01
LEMESIKIO			POPL	1	57	S	35	42	E	566	02
LEMILEBLU			MT	1	58	S	36	45	E	566	01
LEMINANGI			LCTY	0	35	N	36	10	E	566	01
LEMISIKIO	SEE	LEMESIKIO	POPL	1	57	S	35	42	E	566	00
LEMOMO			MT	2	46	S	37	15	E	566	01
LEMONGO			MT	2	46	S	37	26	E	566	01
LEMUS			STRM	1	02	N	36	44	E	566	01
LENANA	SEE	LENANA POINT	PEAK	0	10	S	37	19	E	566	00
LENANA POINT			PEAK	0	10	S	37	19	E	566	03
LENDA			LCTY	1	35	S	40	06	E	566	01
LENDERUT			MT	1	43	S	35	23	E	566	02
LENDERUT	SEE	LENDERUT HILLS	MTS	2	05	S	36	17	E	566	00
LENDERUT HILLS			MTS	2	05	S	36	17	E	566	01
LENGAI			MT	1	12	N	37	46	E	566	01

APPROVED FOR RELEASE: 2007/02/20: CIA-RDP01-00707R000200050003-9

APPROVED FOR RELEASE: 2007/02/20: CIA-RDP01-00707R000200050003-9

LENGAIYA	WTRH	1	16	N	37	48	E	566	01
LENGARUNYENI	MT	2	30	S	36	58	E	566	01
LENGERE, OL DOINYO	MTS	0	59	N	36	21	E	566	01
LENGEYO, OL DOINYO SEE MATTHEWS RANGE									
LENGIJABI	MTS	1	15	N	37	15	E	566	00
	MT	1	49	S	35	29	E	566	01
LENGISHU									
LENGIYO, OL DOINYO	MT	0	24	N	37	29	E	566	01
LENGOTOTO	MT	1	17	N	37	16	E	566	01
LENGURUMANI SEE LENGURUMANI PLAIN	AREA	1	27	S	35	52	E	566	01
LENGURUMANI PLAIN	PLN	2	43	S	37	15	E	566	00
	PLN	2	43	S	37	15	E	566	01
LENGWELI									
LEOPARD POINT SEE CASUARINA POINT	WTRH	1	03	N	37	45	E	566	01
LEOPARD REEF	PT	3	15	S	40	08	E	566	00
LEREKO	REEF	3	16	S	40	10	E	566	05
LEREN REEFS SEE LEVEN REEFS	MT	0	35	S	36	41	E	566	01
	REEF	4	03	S	39	43	E	566	00
LEROGA									
LEROU	AREA	1	08	N	34	55	E	566	01
LESERU	STRM	1	17	N	36	21	E	566	01
LEVEN REEFS	RSTA	0	35	N	35	10	E	566	01
LEWILEWI	REEF	4	03	S	39	43	E	566	05
	MT	2	14	N	34	57	E	566	01
LEYO									
LHASA SEE MARUMBINI	MT	1	51	N	35	09	E	566	01
LIASHO	POPL	1	28	S	40	03	E	566	00
LIBAT	MT	0	07	S	36	53	E	566	01
LIBBIBALI	POPL	0	47	S	40	55	E	566	01
	AREA	0	47	S	39	54	E	566	01
LIBIGROIT									
LIBIGROT SEE LIBIGROIT	AREA	0	49	S	39	55	E	566	01
LIBIH BOBO	AREA	0	49	S	39	55	E	566	00
LIBOI	AREA	0	43	N	39	57	E	566	01
LIEBIGS	WTRH	0	23	N	40	57	E	566	01
	BLDG	1	26	S	37	00	E	566	01
LIGONYI SEE ELGON, MOUNT	MT	1	08	N	34	33	E	566	00
LIKAIYU SEE LIKAIYU VOLCANO	CRTR	2	18	N	36	36	E	566	00
LIKAIYU VOLCANO	CRTR	2	18	N	36	36	E	566	01
LIKASWA HILLS	MTS	2	50	S	37	19	E	566	01
LIKIA	AREA	0	33	S	35	59	E	566	03
LIKICHAR SEE LOKICHAR	STRM	3	02	N	36	07	E	566	00
LIKONI	AREA	4	05	S	39	39	E	566	01
LIKONI, RAS	PT	4	04	S	39	40	E	566	05
LIMURU	RSTA	1	07	S	36	39	E	566	01
LIMUTIT	MT	0	06	S	35	32	E	566	01
LINAO	STRM	0	15	N	34	21	E	566	01

APPROVED FOR RELEASE: 2007/02/20: CIA-RDP01-00707R000200050003-9

APPROVED FOR RELEASE: 2007/02/20: CIA-RDP01-00707R000200050003-9

LINGTHIA			MT	2	09	S	38	23	E	566	01
LIRHANDA			MSSN	0	15	N	34	48	E	566	01
LISUADJA HILLS	SEE	LORSUATE HILLS	MTS	1	57	S	36	02	E	566	00
LITEIN			POPL	0	34	S	35	11	E	566	01
LITTLE HEAD			ISL	1	56	S	41	20	E	566	01
LITTLE NZOIA			STRM	0	47	N	35	04	E	566	01
LIVWINDONI			POPL	4	29	S	39	03	E	566	00
LIWOTONE, RAS	SEE	LIWOTONI, RAS	PT	4	04	S	39	39	E	566	00
LIWOTONI, RAS			PT	4	04	S	39	39	E	566	05
LIWOTONI BAY			BAY	4	04	S	39	39	E	566	05
LIWOTONI POINT	SEE	LIWOTONI, RAS	PT	4	04	S	39	39	E	566	00
LOATHETOM			AREA	1	57	N	35	44	E	566	01
LOBARA			LCTY	3	28	N	34	48	E	566	01
LOBAT			AREA	0	59	N	34	34	E	566	01
LOBELOIK			STRM	3	41	N	35	39	E	566	01
LOBERIN			AREA	4	07	N	35	47	E	566	01
LOBOLE			LCTY	2	46	N	34	58	E	566	01
LOBUBURE			MT	1	53	N	35	03	E	566	01
LOBURRITIANG			MT	2	08	N	35	46	E	566	01
LOCHARANGAN			STRM	1	35	N	36	20	E	566	01
LOCHARIAMOIL			STRM	2	50	N	35	52	E	566	01
LOCHARIAMOIR			LCTY	2	47	N	35	40	E	566	01
LOCHARIAMOIT	SEE	LOCHARIAMOIR	LCTY	2	47	N	35	40	E	566	00
LOCHARIAMOIT	SEE	LOCHARIAMOIL	STRM	2	50	N	35	52	E	566	00
LOCHERO			MT	3	40	N	34	28	E	566	02
LOCHIKIE RED CONE			MT	3	47	N	34	31	E	566	01
LOCHOLE			MT	3	20	N	34	27	E	566	01
LOCHORANGOMUR			STRM	4	13	N	34	55	E	566	01
LOCHUGWA			LCTY	3	30	N	35	53	E	566	01
LOCKYER PATCH			REEF	4	40	S	39	26	E	566	05
LOCKYER SHOAL			SHOL	2	35	S	40	34	E	566	05
LODAPALINGA HILLS			MTS	4	05	N	35	35	E	566	01
LODBADAJA			LCTY	2	16	N	35	32	E	566	01
LODEKE			LCTY	3	13	N	35	20	E	566	01
LODERMURT			MT	1	43	N	37	43	E	566	01
LODUKA			MT	1	58	N	35	49	E	566	01
LODUNGORO			MT	0	38	N	36	09	E	566	01
LODWAR			POPL	3	06	N	35	37	E	566	01
LODWAR			MT	3	10	N	35	37	E	566	01
LODWAR			WADI	1	31	N	37	09	E	566	01
LOELDURGUS			MT	3	02	S	37	41	E	566	01
LOGINYA	SEE	LOGINYA, LAKE	LAKE	2	41	S	37	18	E	566	00

APPROVED FOR RELEASE: 2007/02/20: CIA-RDP01-00707R000200050003-9

APPROVED FOR RELEASE: 2007/02/20: CIA-RDP01-00707R000200050003-9

LOGINYA; LAKE	LAKE	2	41	S	37	18	E	566	00
LOGIRAMA SEE LOGIRIAMA	POPL	2	44	N	34	54	E	566	00
LOGIRIAMA	POPL	2	44	N	34	54	E	566	01
LOGIRIAMA	LCTY	3	16	N	34	46	E	566	01
LOGKIPPI SEE LOGKIPPI GEYSER	GYSR	2	04	N	36	23	E	566	00
LOGKIPPI SEE LOGKIPPI SALT LAKE	WRSH	2	14	N	36	35	E	566	00
LOGKIPPI GEYSER	GYSR	2	04	N	36	23	E	566	01
LOGKIPPI SALT LAKE	WRSH	2	14	N	36	35	E	566	01
LOGOGO	LCTY	2	55	N	35	16	E	566	01
LOGOLIPPI	MT	2	02	N	36	25	E	566	01
LOGON	MT	4	10	N	35	30	E	566	01
LOGOYO	LCTY	3	06	N	35	30	E	566	01
LOGUM	LCTY	3	22	N	34	29	E	566	02
LOGUMUKUM	BLDG	0	27	N	36	05	E	566	C1
LOGURDOGI	MT	0	42	N	36	06	E	566	01
LOGWEGIPI	AREA	4	08	N	35	45	E	566	01
LOIBACHE	MT	1	25	N	36	52	E	566	00
LOICHABECHE RANGE	MTS	1	20	N	36	57	E	566	01
LOICHA NGAMATAK	MT	2	36	N	35	38	E	566	01
LOICHERITER SPRINGS SEE LOICHERITET SPRINGS	LCTY	2	43	N	35	40	E	566	00
LOICHERITET SPRINGS	LCTY	2	43	N	35	40	E	566	01
LOICHOITUM	WTRH	1	48	N	36	36	E	566	01
LOIDING PASS	PASS	1	56	N	35	43	E	566	01
LOILE	MT	3	28	N	34	28	E	566	01
LOILEILIYA	WTRH	2	53	N	36	19	E	565	05
LOIMA	LCTY	2	23	N	35	15	E	566	01
LOIMA	LCTY	2	59	N	34	57	E	566	01
LOITA	AREA	1	08	S	35	40	E	566	01
LOITANG	STRM	3	16	N	34	42	E	566	02
LOITANIT	STRM	3	52	N	34	40	E	566	01
LOITIGOSHI	LCTY	1	34	S	36	46	E	566	01
LOIYA SEE LOIYA CAMP	CAMP	1	52	N	35	41	E	566	00
LOIYA	LCTY	2	59	N	35	02	E	566	01
LOIYA	STRM	1	52	N	35	34	E	566	01
LOIYA CAMP	CAMP	1	52	N	35	41	E	566	01
LOIYANGALANI	WTRH	2	46	N	36	43	E	566	01
LOIYAPUYA	LCTY	2	25	N	35	27	E	566	01
LOK AMOR	MT	1	40	N	35	00	E	566	01
LOKAPATA	STRM	3	16	N	34	42	E	566	01
LOKATIANG SEE LOKITAUNG	POPL	4	15	N	35	44	E	566	00
LOKETABONG	AREA	4	01	N	34	29	E	566	01

APPROVED FOR RELEASE: 2007/02/20: CIA-RDP01-00707R000200050003-9

APPROVED FOR RELEASE: 2007/02/20: CIA-RDP01-00707R000200050003-9

LOKIBENNIT	MT	1	46	N	35	07	E	566	01
LOKIBUK	MT	4	29	N	35	48	E	566	01
LOKICHAR	POPL	2	23	N	35	40	E	566	01
LOKICHAR	STRM	3	02	N	36	07	E	566	01
LOKICHIOGIO SEE LOKICHOGGIO	POPL	4	15	N	34	21	E	566	00
LOKICHOGGIO	AREA	4	08	N	34	06	E	566	01
LOKICHOGGIO	POPL	4	15	N	34	21	E	566	02
LOKICHOGIO SEE LOKICHOGGIO	POPL	4	15	N	34	21	E	566	00
LOKIDIRR	MT	2	23	N	36	32	E	566	01
LOKIEHOGGIO SEE LOKICHOGGIO	POPL	4	15	N	34	21	E	566	00
LOKILL	MT	2	01	N	36	20	E	566	01
LOKILL	MT	2	09	N	36	25	E	566	01
LOKIMYEL	STRM	1	53	N	36	04	E	566	01
LOKIOPETETIOKWAN	WTRH	4	25	N	35	40	E	566	01
LOKIPOTA	LCTY	3	07	N	34	43	E	566	01
LOKIRROK	AREA	1	55	N	35	39	E	566	01
LOKITALETOKO	STRM	3	16	N	35	45	E	566	01
LOKITANAKIL	STRM	4	03	N	35	14	E	566	01
LOKITAUNG	POPL	4	15	N	35	44	E	566	02
LOKITAUNG	STRM	4	17	N	35	53	E	566	01
LOKITAUNG HILL	MT	4	15	N	35	47	E	566	01
LOKITHIGERRE	MT	3	58	N	35	21	E	566	01
LOKITOITATIPESS	LCTY	3	22	N	34	37	E	566	01
LOKNAMET	LCTY	3	24	N	35	33	E	566	01
LOKOBU	MT	3	13	N	35	17	E	566	01
LOKOMORESI	MT	4	02	N	34	18	E	566	01
LOKOMORESI SEE NANAAM	STRM	4	14	N	34	40	E	566	00
LOKONYE	MT	2	23	N	35	58	E	566	01
LOKOPEL	LCTY	2	25	N	35	55	E	566	01
LOKOPELL	MT	2	22	N	35	29	E	566	01
LOKOPERAPERA HILL	MT	3	30	N	35	20	E	566	01
LOKORINYAR	MT	4	31	N	34	26	E	566	01
LOKORMONA	LCTY	3	39	N	35	28	E	566	01
LOKOROGIPPI	STRM	2	47	N	35	51	E	566	01
LOKOROKOR SEE OKOROKOR	MT	1	39	N	36	38	E	566	00
LOKOYO	LCTY	3	12	N	35	30	E	566	01
LOKRIAMUN	STRM	3	16	N	34	32	E	566	01
LOKUKUTON	STRM	4	17	N	35	08	E	566	01
LOKULOIN	STRM	2	53	N	35	45	E	566	01
LOKULULIT	MT	2	01	S	36	54	E	566	01
LOKURAKWA	WTRH	2	11	N	36	07	E	566	01
LOKURKURA LOPUR	MT	2	12	N	36	10	E	566	01

APPROVED FOR RELEASE: 2007/02/20: CIA-RDP01-00707R000200050003-9

APPROVED FOR RELEASE: 2007/02/20: CIA-RDP01-00707R000200050003-9

LOKWAKANGOLE	LCTY	3	31	N	35	54	E	566	01
LOKWAMUR	AREA	1	51	N	35	35	E	566	01
LOKWAMUR	LCTY	2	41	N	35	00	E	566	02
LOKWAMUR	STRM	1	57	N	35	29	E	566	01
LOKWANAMUR SOUTH	MT	4	26	N	35	11	E	566	01
LOKWATHURU	LCTY	2	02	N	35	39	E	566	01
LOKWEN	LCTY	2	02	N	35	46	E	566	00
LOKWERTOM	CLIF	1	45	N	36	32	E	566	01
LOKWIAM	MT	1	59	N	35	28	E	566	01
LOLAJONGA	MT	2	08	N	37	45	E	566	01
LOLARO	SPRG	1	02	N	36	35	E	566	01
LOLDAIKA SEE LOLDAIKA MOUNTAINS	MTS	0	11	N	37	07	E	566	00
LOLDAIKA MOUNTAINS	MTS	0	11	N	37	07	E	566	01
LOLDEROBO	MT	0	07	S	36	14	E	566	01
LOLDIANI	MT	0	06	S	35	43	E	566	01
LOLEM	MT	1	41	N	35	42	E	566	01
LOLGARIA	MT	2	56	S	37	36	E	566	01
LOLIABI	LCTY	3	20	N	35	15	E	566	01
LOLILIA	LCTY	2	44	N	35	50	E	566	01
LOLILIA	WTRH	1	35	N	36	26	E	566	01
LOLIMI	AREA	4	03	N	34	07	E	566	01
LOLIMO	LCTY	2	36	N	35	27	E	566	01
LOLIMSARA SEE LOLIMSARI	LCTY	3	38	N	35	33	E	566	00
LOLIMSARI	LCTY	3	38	N	35	33	E	566	01
LOLKAUKI	WTRH	1	22	N	37	58	E	566	01
LOLLORIA	MT	0	12	N	37	37	E	566	01
LOLMORTON	STRM	1	36	N	35	33	E	566	01
LOLOKA	MT	3	28	N	36	27	E	566	01
LOLOKOM	MT	1	28	N	34	58	E	566	01
LOLOKWI	MT	0	50	N	37	33	E	566	01
LOLOMURA	MT	1	48	S	35	29	E	566	01
LOLORIA SEE LOLLORIA	MT	0	12	N	37	37	E	566	00
LOLUSI	MT	2	02	N	36	53	E	566	01
LOMATONG	AREA	1	46	N	35	56	E	566	01
LOMELO	AREA	1	28	N	36	05	E	566	01
LOMELO	MT	1	26	N	36	10	E	566	01
LOMELO	STRM	2	03	N	36	30	E	566	01
LOMERIKORI	AREA	3	06	N	36	06	E	566	01
LOMERILEM	MT	1	52	N	36	07	E	566	01
LOMERU	MT	2	00	N	35	53	E	566	01
LOMII	MT	1	49	N	36	15	E	566	01
LOMIL	MT	3	21	N	35	13	E	566	01

APPROVED FOR RELEASE: 2007/02/20: CIA-RDP01-00707R000200050003-9

APPROVED FOR RELEASE: 2007/02/20: CIA-RDP01-00707R000200050003-9

BLANK PAGE

APPROVED FOR RELEASE: 2007/02/20: CIA-RDP01-00707R000200050003-9

APPROVED FOR RELEASE: 2007/02/20: CIA-RDP01-00707R000200050003-9

-CONTINUED-

APPROVED FOR RELEASE: 2007/02/20: CIA-RDP01-00707R000200050003-9

APPROVED FOR RELEASE: 2007/02/20: CIA-RDP01-00707R000200050003-9

GAZETTEER BRITISH EAST AFRICA

3 OF 13

FSTC



XST HQ FORM 58 (13 FEB 80)

APPROVED FOR RELEASE: 2007/02/20: CIA-RDP01-00707R000200050003-9

APPROVED FOR RELEASE: 2007/02/20: CIA-RDP01-00707R000200050003-9

LOMILIA KATAPOTHINGANAG SEE LOMILIA KATAPOTHINGANG	MT	3	52	N	34	29	E	566	00
LOMILIA KATAPOTHINGANG	MT	3	52	N	34	29	E	566	01
LOMOGOI SEE LOMOGOIL, RIVER	STRM	4	40	N	35	43	E	566	00
LOMOGOIL SEE LOMOGOIL, RIVER	STRM	4	40	N	35	43	E	566	00
LOMOGOIL, RIVER	STRM	4	40	N	35	43	E	566	01
LOMOLOK	MT	1	10	N	37	23	E	566	01
LOMONERAKULUK	WELL	1	49	N	37	00	E	566	01
LOMONGANGANIRI	STRM	3	14	N	34	34	E	566	01
LOMOROI	MT	1	27	S	35	52	E	566	03
LOMUNGUSH	WADI	1	57	S	37	02	E	566	01
LONDIANI SEE LOLDIANI	MT	0	06	S	35	43	E	566	00
LONDIANI	RSTA	0	09	S	35	35	E	566	01
LONDOBI	MT	1	06	N	37	48	E	566	01
LONDOILO SEE LONDOLLO	STRM	1	41	N	37	40	E	566	00
LONDOLLO	STRM	1	41	N	37	40	E	566	01
LONE PEAK	MT	3	54	N	35	42	E	566	01
LONGAI	AREA	3	54	N	36	29	E	566	01
LONGAI	MT	2	02	S	36	40	E	566	01
LONGARIA	AREA	2	57	S	37	37	E	566	01
LONGATUNGO	MT	2	43	N	35	34	E	566	01
LONGELEIYA	STRM	1	59	N	35	32	E	566	01
LONGETHIA	STRM	1	53	N	36	02	E	566	01
LONGIA SEE LONGIA ROCK	ROCK	2	36	S	37	39	E	566	00
LONGIA ROCK	ROCK	2	36	S	37	39	E	566	01
LONGINYA	STRM	2	34	N	35	24	E	566	01
LONGIPPI	MT	2	37	N	36	44	E	566	01
LONGKILIYO	WTRH	2	42	N	36	27	E	566	01
LONGKOPOYO	WTRH	2	47	N	36	26	E	566	01
LONGODOTI SEE LONGONDOTI	MT	3	22	N	36	15	E	566	00
LONGOLEAKAGONGOK	MT	2	54	N	36	14	E	566	01
LONGONDOTI	MT	3	22	N	36	15	E	566	01
LONGONDOTI	MTS	3	30	N	36	16	E	566	01
LONGONOT	RSTA	0	53	S	36	29	E	566	01
LONGOROU	AREA	2	58	S	37	33	E	566	01
LONGUDUA	LCTY	3	29	N	35	08	E	566	01
LONGWALAT	MT	1	36	S	35	17	E	566	01
LONJERIN	WTRH	2	20	N	36	49	E	566	01
LONKATUR	WADI	2	17	N	36	10	E	566	01
LONUKERI	MT	2	36	S	37	41	E	566	01
LON WEYU, HARA	WTRH	0	26	N	40	51	E	566	01
LONYERI PESHO	MT	1	41	N	37	23	E	566	01

APPROVED FOR RELEASE: 2007/02/20: CIA-RDP01-00707R000200050003-9

APPROVED FOR RELEASE: 2007/02/20: CIA-RDP01-00707R000200050003-9

LONYO LENGIYO SEE MAKERWA SERU										
LOOIS	MT	1	30	N	36	37	E	566	00
LOO-N-DEPES SEE LOON-N-DEPES	LCTY	3	01	N	34	51	E	566	01
LOON-N-DEPES	AREA	1	28	S	36	46	E	566	00
LOOSIOTO	AREA	1	28	S	36	46	E	566	01
	MT	3	15	S	37	53	E	566	01
LOOSOITO	MT	2	42	S	37	37	E	566	01
LOPEDURU	LCTY	3	04	N	34	40	E	566	02
LOPELO	AREA	4	20	N	35	37	E	566	01
LOPEROT	POPL	2	20	N	35	32	E	566	01
LOPETELKWAN	LCTY	3	09	N	35	51	E	566	01
LOPII	LCTY	2	07	N	35	57	E	566	01
LOPIRAPIRA	AREA	1	39	N	36	10	E	566	01
LOPIRAPINA SEE CHURO	STRM	1	34	N	36	13	E	566	00
LOPIRICHICHI	STRM	2	53	N	35	25	E	566	01
LOPOKINO	CRTR	1	12	N	36	13	E	566	01
LOPONG	STRM	3	21	N	35	13	E	566	01
LOPUGUT	CLIF	1	38	N	36	15	E	566	01
LORDARIAK	BLDG	1	39	S	36	32	E	566	01
LOREGETINUM	STRM	3	35	N	34	49	E	566	01
LORENG	LCTY	3	14	N	34	34	E	566	02
LORENG	LCTY	3	30	N	34	34	E	566	01
LORERO	MT	3	12	N	34	26	E	566	01
LORETIT	MT	1	39	N	35	41	E	566	01
LORGASALIK SEE LORGOSAILIC	MT	1	41	S	36	26	E	566	00
LORGOSAILIC	MT	1	41	S	36	26	E	566	01
LORGUNONO	MT	1	27	S	36	13	E	566	01
LORIAN SEE LORIAN SWAMP	MRSH	0	45	N	39	30	E	566	00
LORIAN SWAMP	MRSH	0	45	N	39	30	E	566	01
LORIMENJI	STRM	0	07	N	37	03	E	566	01
LORINGARA	LCTY	2	10	N	35	42	E	566	02
LORINGARA OF KAITAKAKAEL SEE LORINGANA	LCTY	2	10	N	35	42	E	566	00
LORIPI	WTRH	2	13	N	36	42	E	566	01
LORIU	MT	2	16	N	36	20	E	566	01
LORIU PLATEAU	UPLD	2	08	N	36	17	E	566	01
LORIU RANGE	MTS	2	18	N	36	22	E	566	01
LORIYU PLATEAU	UPLD	1	50	N	36	15	E	566	01
LORLAWI	MT	2	37	S	36	55	E	566	01
LORNIA MELKA	WELL	0	11	N	38	29	E	566	01
LOROGI PLATEAU	UPLD	1	05	N	36	35	E	566	01
LOROKI	MT	0	08	N	35	30	E	566	01
LOROKUMTWA	LCTY	3	09	N	35	57	E	566	01

APPROVED FOR RELEASE: 2007/02/20: CIA-RDP01-00707R000200050003-9

APPROVED FOR RELEASE: 2007/02/20: CIA-RDP01-00707R000200050003-9

LORONYO	MT	0	12	S	36	44	E	566	01
LORONYO	MT	0	33	S	36	33	E	566	01
LOROSUK	MT	2	16	N	35	07	E	566	01
LOROT	WTRH	2	13	N	36	26	E	566	01
LORSUATE SEE LORSUATE HILLS	MTS	1	57	S	36	02	E	566	00
LORSUATE HILLS	MTS	1	57	S	36	02	E	566	01
LORUGUMU	POPL	2	53	N	35	15	E	566	01
LORUKIPPI	WTRH	2	28	N	36	13	E	566	01
LORUMEL	MT	4	09	N	35	48	E	566	01
LORUMET SEE LORUMET HILLS	MTS	4	05	N	35	44	E	566	00
LORUMET HILLS	MTS	4	05	N	35	44	E	566	01
LORUMUR	AREA	4	30	N	35	11	E	566	01
LORUTH	POPL	4	37	N	35	48	E	566	01
LOSAI	MT	1	40	N	37	43	E	566	01
LOSAI MOUNTAINS	MTS	1	37	N	37	43	E	566	01
LOSAI PEAK	MT	1	36	N	37	43	E	566	01
LOSEMAI SEE LOSSENIN	STRM	1	33	S	35	01	E	566	00
LOSIGIRIA	MT	1	12	N	36	47	E	566	01
LOSIMIANAIT	STRM	3	08	N	35	31	E	566	01
LOSIOLO	MT	1	13	N	36	32	E	566	01
LOSITAITI	MT	2	20	S	36	44	E	566	01
LOSOEI OL DOINYO SEE MATTHEWS RANGE	MTS	1	15	N	37	15	E	566	00
LOSSENIN	STRM	1	33	S	35	01	E	566	01
LOSSOM	POPL	1	58	N	35	03	E	566	01
LOSSOM	MT	2	02	N	36	48	E	566	01
LOSSOSI OL DOINYO	MTS	0	27	N	37	21	E	566	01
LOTAGIPI SWAMP	MRSH	4	36	N	34	55	E	566	01
LOTAGUTH	MT	1	56	N	35	58	E	566	01
LOTAPEM	STRM	3	53	N	34	46	E	566	01
LOTAPENG	MT	3	44	N	34	35	E	566	01
LOTARR	WTRH	2	22	N	36	39	E	566	01
LOTEDDI	LCTY	3	29	N	34	32	E	566	01
LOTEDE	WTRH	2	46	N	36	13	E	566	01
LOTEDI	LCTY	3	36	N	35	41	E	566	01
LOTERUK	MT	3	08	N	34	36	E	566	01
LOTHAGAM	MT	2	56	N	36	04	E	566	01
LOTHIDOK	MT	3	21	N	35	48	E	566	01
LOTIAPUTH SEE LOTIAPUTH ROCK	ROCK	2	23	N	36	22	E	566	00
LOTIAPUTH ROCK	ROCK	2	23	N	36	22	E	566	01
LOTISERU	MT	3	37	N	34	41	E	566	01
LOTOGIPI SEE LOTAGIPI SWAMP	MRSH	4	36	N	34	55	E	566	00
LOTOGIPI SWAMP SEE LOTAGIPI SWAMP	MRSH	4	36	N	34	55	E	566	00

APPROVED FOR RELEASE: 2007/02/20: CIA-RDP01-00707R000200050003-9

APPROVED FOR RELEASE: 2007/02/20: CIA-RDP01-00707R000200050003-9

LOTOGITI SWAMP SEE LOTAGIPI SWAMP	MRSH	4	36	N	34	55	E	566	00
LOTONGOT	AREA	1	46	N	35	41	E	566	01
LOTONGOT	STRM	1	46	N	35	32	E	566	01
LOTTEDDI SEE LOTEDLI	LCTY	3	29	N	34	32	E	566	00
LOTUBAI	MT	2	01	N	36	10	E	566	01
LOTUMANANG	MT	4	17	N	35	40	E	566	01
LOTUMANUNG RANGE	MTS	4	11	N	35	44	E	566	01
LOTUNA	LCTY	2	09	N	35	57	E	566	01
LOUON	LCTY	3	46	N	34	48	E	566	01
LOUPI SEE KALAGAUNI	STRM	3	28	N	35	55	E	566	00
LOWATOM	LCTY	3	49	N	34	37	E	566	01
LOWAWEREDDI	MT	1	14	N	37	10	E	566	01
LOWDUHAY	AREA	0	39	S	39	53	E	566	01
LOWOGEGWELLI	STRM	3	27	N	35	43	E	566	01
LOWOYEGWELLI SEE LOWOGEGWELLI	STRM	3	27	N	35	43	E	566	00
LOW TABLE SEE LOW TABLE HILL	MT	2	32	S	37	29	E	566	00
LOW TABLE HILL	MT	2	32	S	37	29	E	566	01
LOYA	STRM	3	15	N	34	43	E	566	01
LUAKAKA SEE LWAKAKA	POPL	0	47	N	34	23	E	566	00
LUALENI	WTRH	3	35	S	38	13	E	566	01
LUAMBWA	POPL	0	08	N	34	05	E	566	01
LUANDA	POPL	0	18	N	34	03	E	566	01
LUANDA	BLDG	0	02	N	34	34	E	566	01
LUANDEJE	STRM	0	36	N	34	49	E	566	01
LUANGI SEE LUANJE	MT	2	13	S	36	34	E	566	00
LUANJE	MT	2	13	S	36	34	E	566	01
LUANJI SEE LUANJE	MT	2	13	S	36	34	E	566	00
LUBOI	POPL	0	19	N	36	03	E	566	01
LUGALA	STRM	0	16	N	34	02	E	566	01
LUGARDS FALLS	FALL	3	03	S	38	41	E	566	01
LUGARI	RSTA	0	39	N	34	53	E	566	01
LUGHENA	POPL	0	50	S	40	55	E	566	01
LUGHUNYA	STRM	0	09	S	36	52	E	566	01
LUGUA	STRM	3	42	N	34	37	E	566	01
LUGUCHA SEE LUGUGHA	AREA	0	23	S	37	49	E	566	00
LUGUGHA	AREA	0	23	S	37	49	E	566	01
LUGULU	MT	0	10	N	34	02	E	566	01
LUGURUGURUT	CAPE	2	25	N	36	34	E	566	01
LUGUSIDA	STRM	0	16	N	34	48	E	566	01
LUGUSIDZ SEE LUGUSIDA	STRM	0	16	N	34	48	E	566	00
LUGUSO	STRM	1	25	N	37	48	E	566	01
LUGWEIN	AREA	2	09	N	37	46	E	566	01

APPROVED FOR RELEASE: 2007/02/20: CIA-RDP01-00707R000200050003-9

APPROVED FOR RELEASE: 2007/02/20: CIA-RDP01-00707R000200050003-9

LUIPE		MT	2	12	N	35	28	E	566	01
LUKENYA		MT	1	28	S	37	03	E	566	01
LUKOLI		POPL	0	33	N	34	11	E	566	01
LUKONGO		POPL	3	53	S	39	30	E	566	00
LULISS		PAN	4	01	N	40	19	E	566	01
LUMBWA		AREA	0	22	S	35	08	E	566	01
LUMBWA		RSTA	0	12	S	35	28	E	566	01
LUMI		STRM	3	31	S	37	43	E	566	01
LUMINO		LCTY	0	23	N	34	08	E	566	01
LUMOWA	SEE LUMBWA	RSTA	0	12	S	35	28	E	566	00
LUNGALUNGA		POPL	4	33	S	39	07	E	566	00
LUNGANYIRO		POPL	0	25	N	34	26	E	566	01
LUNGUMA		HILL	4	08	S	39	30	E	566	01
LUNGWE		POPL	3	32	S	39	34	E	566	01
LURENDI		STRM	0	40	N	34	37	E	566	01
LURI, EL		WTRH	0	35	N	38	50	E	566	01
LURI, EL		WELL	0	17	N	39	02	E	566	01
LURT, EL		WELL	0	24	N	38	54	E	566	01
LUSAGATI		MSSN	0	25	S	37	04	E	566	01
LUSUMU		STRM	0	18	N	34	25	E	566	01
LUTUNI		MT	0	57	S	37	57	E	566	01
LUTURERE	SEE LUTURERE HILLS	MTS	2	50	N	35	36	E	566	00
LUTURERE	HILLS	MTS	2	50	N	35	36	E	566	01
LUTURUT		STRM	1	51	N	35	01	E	566	01
LUUL		MT	0	03	S	34	07	E	566	01
LWAKAKA		POPL	0	47	N	34	23	E	566	01
LWAKAKA	SEE LWAKAKA, RIVER	STRM	0	42	N	34	19	E	566	00
LWAKAKA,	RIVER	STRM	0	42	N	34	19	E	566	01
LWANYA		POPL	0	22	N	34	10	E	566	01
LWEI		POPL	0	27	N	34	08	E	566	01
MAATHA		MT	0	09	S	38	05	E	566	01
MABALONI		MT	1	05	S	37	26	E	566	01
MABALONI	ROCK SEE MABALONI	MT	1	05	S	37	26	E	566	00
MABILANI		AREA	0	39	S	37	29	E	566	01
MABINDI		BLDG	1	27	S	37	33	E	566	01
MABOGI		POPL	2	04	S	41	08	E	566	01
MAC		MT	4	20	N	35	33	E	566	01
MACHADE		HILL	4	17	S	39	25	E	566	01
MACHAKOS	SEE MACHAKOS DISTRICT	DIST	2	00	S	37	40	E	566	00
MACHAKOS		POPL	1	31	S	37	16	E	566	01
MACHAKOS		MT	1	29	S	37	17	E	566	01
MACHAKOS	DISTRICT	DIST	2	00	S	37	40	E	566	01

APPROVED FOR RELEASE: 2007/02/20: CIA-RDP01-00707R000200050003-9

APPROVED FOR RELEASE: 2007/02/20: CIA-RDP01-00707R000200050003-9

MACHAKWA	AREA	1	44	S	37	42	E	566	01
MACHAKWA	WADI	2	34	S	38	04	E	566	01
MACHANDA	POPL	4	13	S	39	11	E	566	00
MACHANGOMALI	POPL	4	25	S	39	04	E	566	01
MACHUNGA	WADI	0	15	S	38	31	E	566	01
MACHUNGWA	MT	0	23	S	38	26	E	566	01
MACKENZIE SEE ROJEWERO	WADI	0	04	S	38	25	E	566	00
MACKENZIE POINT	PT	4	04	S	39	41	E	566	03
MACKINDEN VALLEY	VAL	0	07	S	37	18	E	566	00
MACKINNON ROAD SEE JACKINNON ROAD STATION	RSTA	3	48	S	39	03	E	566	00
MACKINNON ROAD STATION	RSTA	3	45	S	39	03	E	566	01
MADANWIL	LCTY	1	21	S	40	17	E	566	01
MADDAGHEDI	POPL	3	44	N	41	38	E	566	01
MADDO DELVEK	WTRH	1	31	N	38	20	E	566	01
MADDO DIKO	WTRH	0	20	N	38	32	E	566	01
MADDO GODA	MT	3	16	N	39	36	E	566	01
MADDO GULED	WTRH	0	16	N	38	31	E	566	01
MADDO KONI	WTRH	1	21	N	38	01	E	566	01
MADEIR	MT	3	20	N	39	39	E	566	01
MADERA SEE VANDERA	POPL	3	56	N	41	53	E	566	00
MADIKOR	MT	3	14	N	39	50	E	566	01
MADIN	LCTY	0	38	S	34	25	E	566	01
MADINA SEE MADINA, LAKE	LAKE	3	01	S	39	57	E	566	00
MADINA, LAKE	LAKE	3	01	S	39	57	E	566	01
MADITHA	MT	1	06	S	38	41	E	566	01
MADODUBDERA	STRM	0	59	N	38	47	E	566	01
MADONYOU	MT	2	29	S	37	41	E	566	01
MADU	MT	1	16	S	36	34	E	566	01
MADUDUA SEE MANDUDUA	STRM	4	09	S	39	13	E	566	00
MADUNGONI	POPL	3	11	S	39	59	E	566	01
MAE RATILI	AREA	1	55	N	40	50	E	566	01
MAFIAHA BAY SEE MAFTAHA BAY	BAY	4	26	S	39	31	E	566	00
MAFTAHA SEE MAFTAHA BAY	BAY	4	26	S	39	31	E	566	00
MAFTAHA BAY	BAY	4	26	S	39	31	E	566	00
MAGAD SEE NATRONI LAKE	LAKE	2	25	S	36	00	E	566	00
MAGADI	POPL	1	53	S	36	17	E	566	01
MAGADI, LAKE	LAKE	1	52	S	36	17	E	566	01
MAGADI SODA LAKE SEE MAGADI, LAKE	LAKE	1	52	S	36	17	E	566	00
MAGADO, MELKA	FORD	0	03	N	38	32	E	566	01
MAGAGONI SEE MAGAJONI	HILL	4	12	S	39	33	E	566	00
MAGAGONI RIVER SEE MAGOGINI	STRM	2	29	S	40	26	E	566	00

APPROVED FOR RELEASE: 2007/02/20: CIA-RDP01-00707R000200050003-9

APPROVED FOR RELEASE: 2007/02/20: CIA-RDP01-00707R000200050003-9

MAGAJONI	AREA	4	12	S	39	33	E	566	03
MAGAJONI	HILL	4	12	S	39	33	E	566	03
MAGAONI	POPL	4	19	S	39	31	E	566	01
MAGARINI	HILL	3	04	S	40	04	E	566	01
MAGENA HARABU	BLDG	0	52	S	34	47	E	566	01
MAGETA SEE MAGETA ISLAND	ISL	0	08	S	34	01	E	566	00
MAGETA ISLAND	ISL	0	08	S	34	01	E	566	01
MAGODI	AREA	4	25	S	39	20	E	566	01
MAGOGINI	STRM	2	29	S	40	26	E	566	01
MAGOGONI	POPL	4	37	S	39	19	E	566	01
MAGOINE	STRM	3	02	S	37	55	E	566	01
MAGOLI	POPL	3	23	S	39	44	E	566	01
MAGOMBANI	POPL	4	34	S	39	20	E	566	01
MAGONGO	MT	1	24	S	38	21	E	566	01
MAGTHINI	AREA	0	02	S	38	10	E	566	01
MAGUGUNI SEE MAGUNGUNI	POPL	4	38	S	39	12	E	566	00
MAGUNGO	STRM	0	52	S	34	49	E	566	01
MAGUNGUNI	POPL	4	38	S	39	12	E	566	01
MAGUTU	POPL	4	17	S	39	33	E	566	01
MAHAJI	POPL	4	34	S	39	20	E	566	03
MAHI	WTRH	1	51	S	40	20	E	566	01
MAHI BONYA KABADW	AREA	1	37	S	40	20	E	566	01
MAI	MT	0	42	S	38	19	E	566	01
MAIA SEE MAIA POINT	PT	0	44	S	34	02	E	566	00
MAIA POINT	PT	0	44	S	34	02	E	566	01
MAIDAHAD	WELL	2	47	N	37	45	E	566	01
MAIKONA	WELL	2	54	N	37	35	E	566	01
MAIMU	MT	1	46	S	38	10	E	566	01
MAIMWI	MT	1	24	S	37	50	E	566	01
MAIRA	STRM	0	24	N	34	35	E	566	01
MAIRIMBA	MT	3	41	S	38	21	E	566	01
MAIYUNI	AREA	1	51	S	38	11	E	566	01
MAJEGO	MT	3	27	S	38	26	E	566	01
MAJI MATA SEE MAJI MOTO	SPRG	0	16	N	36	03	E	566	00
MAJI MAZURI	RSTA	0	01	S	35	42	E	566	01
MAJIMBONI	POPL	4	23	S	39	23	E	566	01
MAJI MOTO	POPL	1	20	S	35	43	E	566	01
MAJI MOTO	SPRG	0	16	N	36	03	E	566	01
MAJI YA CHUMBI	MT	1	31	N	35	44	E	566	01
MAJI YA CHUMVI	RSTA	3	48	S	39	23	E	566	01
MAJOGE	LCTY	0	48	S	34	40	E	566	01
MAJUNGA	AREA	4	10	S	39	05	E	566	01

APPROVED FOR RELEASE: 2007/02/20: CIA-RDP01-00707R000200050003-9

APPROVED FOR RELEASE: 2007/02/20: CIA-RDP01-00707R000200050003-9

MAKABETE SEE MAKABETI	BLDG	1	34	S	37	19	E	566	00
MAKABETI	BLDG	1	34	S	37	19	E	566	01
MAKALANGA	POPL	4	26	S	39	07	E	566	01
MAKAMBAGNI	WTRH	2	27	S	40	59	E	566	01
MAKAMBANI	POPL	4	27	S	39	16	E	566	01
	MT	1	42	S	37	29	E	566	01
MAKANGO	RSTA	0	32	S	37	10	E	566	00
MAKANGU SEE MAKAUNGU HALT	RSTA	0	32	S	37	10	E	566	00
MAKANGU HALT SEE MAKAUNGU HALT	LCTY	0	20	N	34	37	E	566	01
MAKARE	POPL	3	19	S	39	43	E	566	01
MAKASIDI									
	POPL	0	12	S	37	45	E	566	01
MAKATUNI	RSTA	0	32	S	37	10	E	566	00
MAKAUNGU SEE MAKAUNGU HALT	RSTA	0	32	S	37	10	E	566	01
MAKAUNGU HALT	POPL	0	46	S	37	40	E	566	01
MAKAWA	PT	4	02	S	39	40	E	566	05
MAKAWAIWEI RAS									
	PT	4	02	S	39	40	E	566	00
MAKAWE JIWEI RAS SEE MAKAWAIWEI RAS	PT	4	04	S	39	41	E	566	00
MAKENZIE POINT SEE MACKENZIE POINT	WTRH	1	52	S	40	07	E	566	01
MAKERI	MT	1	30	N	36	37	E	566	01
MAKERMASERU	AREA	1	39	S	37	43	E	566	01
MAKILA									
	BLDG	0	58	S	37	06	E	566	01
MAKINDI	MT	2	15	S	37	43	E	566	00
MAKINDU SEE MAKINDU HILL	RSTA	2	17	S	37	49	E	566	01
MAKINDU	WADI	2	09	S	37	53	E	566	01
MAKINDU	MT	2	15	S	37	43	E	566	01
MAKINDU HILL									
	AREA	0	36	S	37	57	E	566	01
MAKININI	MT	0	10	S	38	10	E	566	01
MAKISI	AREA	0	26	N	34	35	E	566	01
MAKOKO	POPL	4	04	S	39	21	E	566	01
MAKOLANE	POPL	0	42	S	34	06	E	566	01
MAKONGENI									
	POPL	3	06	S	39	40	E	566	01
MAKONGENI	MT	4	35	N	34	25	E	566	01
MAKONNEN CHEROSH	WELL	2	14	S	40	51	E	566	01
MAKOWE	WELL	1	47	N	40	02	E	566	01
MAKORORO	MT	3	22	S	36	08	E	566	01
MAKTAU									
	RSTA	3	25	S	38	07	E	566	00
MAKTAU SEE MAKTAU STATION	RSTA	3	25	S	38	07	E	566	01
MAKTAU STATION	MT	1	50	S	37	48	E	566	01
MAKUENI	POPL	3	06	S	39	59	E	566	01
MAKUMBA	POPL	2	01	S	40	53	E	566	01
MAKUMBE									
	POPL	3	47	S	39	35	E	566	01
MAKUMBWANI	POPL	0	35	S	39	38	E	566	01
MAKUNGURU									

APPROVED FOR RELEASE: 2007/02/20: CIA-RDP01-00707R000200050003-9

APPROVED FOR RELEASE: 2007/02/20: CIA-RDP01-00707R000200050003-9

MAKUPA BOAT CHANNEL SEE JAKUPA CREEK	STR	4	02	S	39	38	E	566	00
MAKUPA CREEK	STR	4	02	S	39	38	E	566	05
MAKURINGA	MT	2	23	N	36	24	E	566	01
MAKURINGA	MT	2	26	N	36	25	E	566	01
MAKURINYA SEE MAKURINYA RIVER	WADI	2	30	N	36	27	E	566	00
MAKURINYA RIVER	WADI	2	30	N	36	27	E	566	01
MAKUR RIVER SEE KAITAIMAN RIVER	WADI	2	38	N	36	12	E	566	00
MAKUTANA	MT	2	19	N	37	56	E	566	01
MAKUYA SIDING	RSTA	0	54	S	37	11	E	566	01
MAKUYUNI SEE MUKUYUNI	POPL	0	05	N	35	59	E	566	00
MAKWARA	POPL	3	40	S	39	30	E	566	01
MALABA SEE MALABA STATION	RSTA	0	38	N	34	16	E	566	00
MALABA STATION	RSTA	0	38	N	34	16	E	566	01
MALABOT	WTRH	3	11	N	37	04	E	566	01
MALAKISI SEE MALIKISI	POPL	0	40	N	34	26	E	566	00
MALANDONI	POPL	2	16	S	40	51	E	566	01
MALANGA	POPL	0	07	N	34	28	E	566	01
MALANGO	POPL	1	26	S	38	04	E	566	01
MALASERA	STRM	0	28	N	34	24	E	566	01
MALATHIA SEE IPIA	MT	0	56	S	38	28	E	566	00
MALATHI ALI	LCTY	0	17	N	40	39	E	566	01
MALAU	AREA	2	52	S	38	55	E	566	01
MALAVA	AREA	0	28	N	34	49	E	566	01
MALAVA	MSSN	0	27	N	34	50	E	566	01
MALAWA SEE MELAWA	AREA	0	34	S	36	24	E	566	00
MALAWA SEE MALAWAI RIVER	STRM	0	40	N	33	50	E	566	00
MALAWAI RIVER	STRM	0	40	N	33	50	E	566	01
MALBE	STRM	1	02	N	39	07	E	566	01
MALENGE	AREA	4	30	S	39	12	E	566	01
MALENGE HILL	HILL	4	31	S	39	13	E	566	05
MALETA	WTRH	0	29	S	39	20	E	566	01
MALGACH	WTRH	2	38	N	36	42	E	566	01
MALIA	WADI	3	19	S	38	07	E	566	01
MALIBANI	MT	1	48	S	37	35	E	566	01
MALIBIRIGA	AREA	2	00	N	39	23	E	566	01
MALIKISI	POPL	0	40	N	34	26	E	566	01
MALIKISI	STRM	0	37	N	34	13	E	566	01
MALINDI SEE KILIFI DISTRICT	DIST	3	05	S	39	45	E	566	00
MALINDI	POPL	3	13	S	40	08	E	566	01
MALINDI BANK	BANK	3	20	S	40	10	E	566	05
MALINDI POINT	PT	3	17	S	40	07	E	566	05

APPROVED FOR RELEASE: 2007/02/20: CIA-RDP01-00707R000200050003-9

APPROVED FOR RELEASE: 2007/02/20: CIA-RDP01-00707R000200050003-9

MALINDI REEF	REEF	3	19	S	40	07	E	566	05
MALINDI ROAD	ROAD	3	16	S	40	09	E	566	05
MALINGONI	AREA	4	25	S	39	03	E	566	01
MALKA NADENI	LCTY	1	25	S	40	07	E	566	01
MALKASORORO	AREA	3	21	N	37	54	E	566	01
MALMATI	STRM	1	45	N	35	31	E	566	01
MALMOTT SEE MALMATI	STRM	1	45	N	35	31	E	566	00
MALUENI	MT	1	36	S	37	41	E	566	01
MALULULU	AREA	1	21	S	40	04	E	566	01
MAMBARIS	AREA	1	30	S	40	30	E	566	01
MAMBEALA	MT	0	27	S	38	25	E	566	01
MAMBORE	WTRH	1	48	S	41	24	E	566	01
MAMBOSASA	POPL	1	49	S	40	07	E	566	01
MAMBRUI	POPL	3	07	S	40	09	E	566	01
MAMBRUI	HILL	3	07	S	40	09	E	566	01
MAMEHERIA	STRM	1	10	S	34	31	E	566	01
MAMO	WTRH	3	33	N	41	14	E	566	01
MAMOJA	POPL	4	34	S	39	23	E	566	03
MAMOTEKA	POPL	3	44	S	39	35	E	566	01
MANAMARE	POPL	3	47	S	39	32	E	566	01
MANDA SEE MANDA ISLAND	ISL	2	17	S	40	57	E	566	00
MANDA	MT	3	10	S	38	02	E	566	01
MANDA BAY	BAY	2	12	S	40	57	E	566	01
MANDA HEAD SEE UKOVE, RAS	PT	2	16	S	41	00	E	566	00
MANDA ISLAND	ISL	2	17	S	40	57	E	566	01
MANDA PEAK SEE TAKWA	HILL	2	17	S	40	58	E	566	00
MANDA ROADS	ROAD	2	17	S	41	02	E	566	03
MANDA TOTO SEE MANDA TOTO ISLAND	ISL	2	14	S	41	00	E	566	00
MANDA TOTO ISLAND	ISL	2	14	S	41	00	E	566	01
MANDERA SEE MANDERA DISTRICT	DIST	3	30	N	40	30	E	566	00
MANDERA	POPL	3	56	N	41	53	E	566	01
MANDERA DISTRICT	DIST	3	30	N	40	30	E	566	00
MANDOI	MT	1	53	S	37	38	E	566	01
MANDUDUA	STRM	4	09	S	39	13	E	566	01
MANGA	MT	3	11	S	38	31	E	566	01
MANGATA	AREA	3	28	N	38	57	E	566	01
MANGEA	MT	3	15	S	39	43	E	566	01
MANGOA	MT	0	18	S	38	31	E	566	01
MANGROVE ISLAND	ISL	2	01	S	40	54	E	566	01
MANGROVE ISLAND	ISL	2	17	S	40	55	E	566	05
MANGU	MSSN	0	59	S	36	57	E	566	01
MANGU	MT	0	58	S	36	54	E	566	01

APPROVED FOR RELEASE: 2007/02/20: CIA-RDP01-00707R000200050003-9

APPROVED FOR RELEASE: 2007/02/20: CIA-RDP01-00707R000200050003-9

MANGUF, GEBEL	MT	3	57	N	37	20	E	566	01
MANIMANI	STRM	3	30	N	35	55	E	566	01
MANOLO	AREA	3	38	S	37	49	E	566	01
MANOLO	STRM	4	10	S	39	23	E	566	01
MANORO	MT	1	58	S	37	09	E	566	01
MANS	MT	3	22	N	39	51	E	566	01
MANSA	MT	2	31	N	40	18	E	566	01
MANSA GUDA	WTRH	2	31	N	40	16	E	566	01
MANUTHA	MT	0	44	S	37	46	E	566	01
MANYANI SEE MANYANI STATION	RSTA	3	05	S	38	30	E	566	00
MANYANI STATION	RSTA	3	05	S	38	30	E	566	01
MANYATA	MT	0	05	S	36	29	E	566	01
MANYATTA	MSSN	0	26	S	37	29	E	566	01
MANYIMBO, RAS	PT	4	02	S	39	40	E	566	00
MANYOLA	AREA	4	13	S	39	15	E	566	01
MANYUANDA	POPL	0	15	S	34	16	E	566	01
MANZA, BUR	MT	3	16	N	41	23	E	566	01
MANZOBA	AREA	0	22	S	38	17	E	566	01
MANZUI	MT	1	07	S	38	24	E	566	01
MAOI	AREA	0	21	N	35	55	E	566	01
MAPESAS	POPL	4	14	S	39	18	E	566	01
MAPIMO	PAN	3	01	S	40	08	E	566	01
MARA	STRM	0	21	S	37	53	E	566	01
MARA SEE MARA RIVER	STRM	1	31	S	33	56	E	566	00
MARA, OL DOINYO SEE OL DOINYO MARA, MOUNT	MT	2	12	N	36	57	E	566	00
MARA, OL DOINYO	MTS	2	12	N	37	00	E	566	01
MARA BRIDGE	POPL	1	08	S	35	08	E	566	01
MARACH	POPL	0	20	N	34	18	E	566	01
MARAFA	POPL	3	02	S	39	57	E	566	01
MARAGOLI	AREA	0	03	N	34	40	E	566	01
MARAGOLI	BLDG	0	07	N	34	43	E	566	01
MARAGOLI	MT	0	00	S	34	38	E	566	01
MARAGO YA KANGA	POPL	3	35	S	39	37	E	566	01
MARAGO YA NGASHA	POPL	3	37	S	38	42	E	566	01
MARAGUA SEE MARAGWA STATION	RSTA	0	48	S	37	08	E	566	00
MARAGUA SEE MARAGWA RIVER	STRM	0	47	S	37	16	E	566	00
MARAGUA RIVER SEE MARAGWA RIVER	STRM	0	47	S	37	16	E	566	00
MARAGUA STATION SEE MARAGWA STATION	RSTA	0	48	S	37	08	E	566	00
MARAGUL SEE MARAGOLI	MT	0	00	S	34	38	E	566	00
MARAGWA	BLDG	0	41	S	36	52	E	566	01
MARAGWA SEE MARAGWA STATION	RSTA	0	48	S	37	08	E	566	00

APPROVED FOR RELEASE: 2007/02/20: CIA-RDP01-00707R000200050003-9

APPROVED FOR RELEASE: 2007/02/20: CIA-RDP01-00707R000200050003-9

MARAGWA SEE MARAGWA RIVER	STRM	0	47	S	37	16	E	566	00
MARAGWA RIVER	STRM	0	47	S	37	16	E	566	01
MARAGWA STATION	RSTA	0	48	S	37	08	E	566	01
MARAKWET	AREA	1	06	N	35	39	E	566	01
MARAKWET	POPL	0	59	N	35	34	E	566	01
MARAL	MT	1	43	N	35	13	E	566	01
MARALAL	POPL	1	05	N	36	42	E	566	01
MARAMAS	BLDG	0	12	N	34	30	E	566	01
MARAMMA	AREA	0	11	N	34	30	E	566	01
MARAN	STRM	1	32	N	35	24	E	566	01
MARANGINI	AREA	0	15	S	38	15	E	566	01
MARANGU	AREA	3	18	S	38	12	E	566	01
MARARANI	WTRH	1	34	S	41	15	E	566	01
MARA RIVER	STRM	1	31	S	33	56	E	566	01
MARARUI	POPL	1	56	S	41	18	E	566	01
MARATICHA	AREA	1	30	N	38	47	E	566	01
MARCH	AREA	0	21	N	34	15	E	566	01
MARCHAUI	STRM	0	50	N	35	40	E	566	01
MAREHAN	AREA	3	18	N	41	25	E	566	01
MAREHOI CREEK	STRM	2	15	S	40	47	E	566	01
MARENI	AREA	4	23	S	39	05	E	566	01
MARENI	LCTY	3	51	S	39	28	E	566	01
MARENI	STRM	4	25	S	39	06	E	566	01
MARENYI	POPL	4	20	S	39	09	E	566	01
MARER, WEL	WTRH	0	52	N	39	37	E	566	01
MARER, WEL	WTRH	2	04	N	40	32	E	566	01
MARGARET SEE MARGARET, MOUNT	MT	1	00	S	36	33	E	566	00
MARGARET, MOUNT	MT	1	00	S	36	33	E	566	01
MARIAKANI	RSTA	3	52	S	39	28	E	566	01
MARIAKANI STATION SEE MARIAKANI	RSTA	3	52	S	39	28	E	566	00
MARICH	MT	1	34	N	35	25	E	566	01
MARICHOP	AREA	0	25	N	35	34	E	566	01
MARICHOR SEE MARICHOP	AREA	0	25	N	35	34	E	566	00
MARICH PASS	PASS	1	32	N	35	25	E	566	01
MARIGAT	BLDG	0	27	N	35	59	E	566	01
MARIMA	MSSN	0	16	S	37	41	E	566	01
MARINDE	POPL	0	38	S	34	30	E	566	01
MARIRI	MT	0	27	S	38	01	E	566	01
MARK ISLAND	ISL	2	11	S	40	59	E	566	05
MARMANET	MT	0	10	N	36	17	E	566	01
MARMONET	LCTY	1	22	S	36	14	E	566	01
MARODI	WTRH	1	22	S	40	19	E	566	01

APPROVED FOR RELEASE: 2007/02/20: CIA-RDP01-00707R000200050003-9

APPROVED FOR RELEASE: 2007/02/20: CIA-RDP01-00707R000200050003-9

MARONDA BAY SEE MARONNDA BAY	BAY	0	28	S	34	21	E	566	00
MARONGO	AREA	3	07	S	37	43	E	566	01
MARONNDA BAY	BAY	0	28	S	34	21	E	566	01
MARRABOI	POPL	0	22	S	35	00	E	566	01
MARSABIT SEE MARSABIT DISTRICT	DIST	2	30	N	37	30	E	566	00
MARSABIT	POPL	2	20	N	37	59	E	566	01
MARSABIT DISTRICT	DIST	2	30	N	37	30	E	566	00
MARTE KADJUK	MT	2	12	N	36	43	E	566	01
MARUAKUPEN	MT	1	16	N	36	57	E	566	01
MARULA SEE MARULA ESTATE	EST	0	36	S	36	20	E	566	00
MARULA ESTATE	EST	0	36	S	36	20	E	566	01
MARUMBINI	POPL	1	28	S	40	03	E	566	01
MARUVESSA	POPL	3	40	S	39	16	E	566	01
MASA, MELKA	FORD	0	02	N	38	32	E	566	01
MASAA	WADI	0	38	S	37	56	E	566	01
MASABA SEE ELGON, MOUNT	MT	1	08	N	34	33	E	566	00
MASABUBU	POPL	1	13	S	40	01	E	566	01
MASAGONI	POPL	2	07	S	40	54	E	566	01
MASAI SEE MASAI EXTRA-PROVINCIAL DISTRICT	DIST	1	30	S	36	30	E	566	00
MASAI DISTRICT SEE MASAI EXTRA-PROVINCIAL DISTRICT	DIST	1	30	S	36	30	E	566	00
MASAI EXTRA-PROVINCIAL DISTRICT	DIST	1	30	S	36	30	E	566	00
MASARA	MT	0	58	S	34	17	E	566	01
MASAWA SEE ELGON, MOUNT	MT	1	08	N	34	33	E	566	00
MASELE	MT	1	52	S	35	36	E	566	01
MASENO	POPL	0	00	N	34	36	E	566	01
MASENO	MSSN	0	02	S	34	37	E	566	01
MASERA	AREA	0	26	S	37	08	E	566	01
MASHA	POPL	3	34	S	39	30	E	566	01
MASHANOOA	MT	1	08	S	34	44	E	566	01
MASHILE	MT	3	24	S	38	14	E	566	01
MASHOTI	MT	3	29	S	38	12	E	566	01
MASHURU	LCTY	2	03	S	37	07	E	566	01
MASIA	MT	2	26	S	38	28	E	566	01
MASII	BLDG	1	27	S	37	27	E	566	01
MASIRO	MT	1	32	S	36	34	E	566	01
MASOL	AREA	1	38	N	35	41	E	566	01
MASONGALENI SEE MASONGOLENI	STRM	2	25	S	38	16	E	566	00
MASONGOLENI	RSTA	2	29	S	38	03	E	566	01
MASONGOLENI	STRM	2	25	S	38	16	E	566	01
MASOSIA	AREA	0	37	S	38	04	E	566	01

APPROVED FOR RELEASE: 2007/02/20: CIA-RDP01-00707R000200050003-9

APPROVED FOR RELEASE: 2007/02/20: CIA-RDP01-00707R000200050003-9

MASSALANI	POPL	1	43	S	40	08	E	566	01
MATA	POPL	3	30	S	37	45	E	566	01
MATA ARBA	WTRH	0	41	S	41	00	E	566	01
MATADOB	MT	3	08	N	38	52	E	566	01
MATADONI SEE MALANDONI	POPL	2	16	S	40	51	E	566	00
MATAKA	POPL	0	26	S	38	13	E	566	01
MATALAMAA	POPL	2	08	N	38	10	E	566	01
MATALIKO	BLDG	1	58	S	37	31	E	566	01
MATAMBAZI	AREA	4	20	S	39	06	E	566	01
MATANGONE INI	POPL	1	59	S	35	59	E	566	01
MATAPWA RIVER SEE MTWAPA CREEK	BAY	3	57	S	39	45	E	566	00
MATARA	MSSN	0	51	S	36	48	E	566	01
MATASADE	HILL	1	28	N	38	34	E	566	01
MATASARA	AREA	0	30	N	38	17	E	566	01
MATATESE	AREA	1	00	N	40	30	E	566	01
MATATHIA	RSTA	0	58	S	36	37	E	566	01
MATAWAPA; MTO SEE MTWAPA CREEK	BAY	3	57	S	39	45	E	566	00
MATAYA SEE MATAYO	POPL	0	22	N	34	09	E	566	00
MATAYO	POPL	0	22	N	34	09	E	566	01
MATEMETIYENI SEE MATEMETIYENI	MT	0	19	S	38	26	E	566	00
MATEMETIYENI	MT	0	19	S	38	26	E	566	01
MATENDE	POPL	0	28	N	34	19	E	566	01
MATENDUKU	MT	2	09	S	37	42	E	566	01
MATHA	MT	2	01	S	37	34	E	566	01
MATHANA	MT	1	51	S	38	19	E	566	01
MATHARI	STRM	1	15	S	36	54	E	566	01
MATHEMBA	MT	1	52	S	37	45	E	566	01
MATHIAGANI	MT	0	51	S	38	21	E	566	01
MATHIGA	AREA	0	36	S	37	27	E	566	01
MATIA	WADI	1	05	S	38	49	E	566	01
MATOFYA	AREA	4	23	S	39	28	E	566	01
MATOGA	MT	3	39	S	38	25	E	566	01
MATOI	MT	1	49	S	37	34	E	566	01
MATOLANE	LCTY	3	05	S	39	38	E	566	01
MATOLANI	POPL	3	41	S	39	29	E	566	01
MATTA	MT	0	37	S	37	49	E	566	01
MATTASIDAMTICHA	LCTY	3	27	N	37	12	E	566	01
MATTASIDAMTISHA SEE MATTASIDAMTICHA	LCTY	3	27	N	37	12	E	566	00
MATTHEWS SEE MATTHEWS RANGE	MTS	1	15	N	37	15	E	566	00
MATTHEWS SEE MATTHEWS PEAK	PEAK	1	19	N	37	16	E	566	00
MATTHEWS PEAK	PEAK	1	19	N	37	16	E	566	01
MATTHEWS RANGE	MTS	1	15	N	37	15	E	566	01

APPROVED FOR RELEASE: 2007/02/20: CIA-RDP01-00707R000200050003-9

APPROVED FOR RELEASE: 2007/02/20: CIA-RDP01-00707R000200050003-9

MATULA	WTRH	3	32	N	41	21	E	566	01
MATULANI	MT	1	35	S	38	13	E	566	01
MATULUNI	MT	1	25	S	38	07	E	566	01
MATUMBATO	AREA	2	13	S	36	40	E	566	01
MATUNE	MT	0	31	N	34	28	E	566	01
MATUNGU	MT	0	23	N	34	27	E	566	01
MATUNGULU	BLDG	1	12	S	37	19	E	566	01
MATUNWA	POPL	0	47	S	34	57	E	566	01
MATUU	MT	1	12	S	37	15	E	566	01
MAU	BLDG	0	35	S	35	50	E	566	01
MAU SEE MAU ESCARPMENT	CLIF	0	40	S	36	05	E	566	00
MAU	MT	0	29	S	35	53	E	566	01
MAU	RSTA	0	10	S	35	41	E	566	01
MAU ESCARPMENT	CLIF	0	40	S	36	05	E	566	01
MAUMBA	POPL	4	24	S	39	26	E	566	02
MAU NAROK	AREA	0	35	S	35	53	E	566	01
MAUNGA NGWAI	MT	0	49	S	36	26	E	566	01
MAUNGU	RSTA	3	33	S	38	46	E	566	01
MAVIA	MT	0	23	S	38	08	E	566	01
MAVIANI	MT	1	23	S	37	49	E	566	01
MAVUMONI	POPL	4	21	S	39	23	E	566	01
MAWANG	STRM	1	44	N	35	31	E	566	01
MAWATATE SEE MWATATE STATION	RSTA	3	31	S	38	23	E	566	00
MAWE	AREA	4	21	S	39	07	E	566	01
MAWENI	POPL	3	39	S	39	48	E	566	01
MAY SEE MAYO	AREA	0	39	S	37	23	E	566	00
MAYANI	BLDG	1	51	S	37	17	E	566	01
MAYBEN SEE MOYBEN	STRM	0	50	N	35	26	E	566	00
MAYIA	STRM	0	31	N	34	34	E	566	01
MAYO	AREA	0	39	S	37	23	E	566	01
MAYOI BUR	MT	2	52	N	40	13	E	566	01
MAZABINI	POPL	3	43	S	39	27	E	566	01
MAZAIRI	BLDG	1	54	S	37	30	E	566	01
MAZARUI; MWAMBA	REEF	2	33	S	40	40	E	566	05
MAZEKI	MT	0	26	S	38	09	E	566	01
MAZERAS SEE MAZERAS STATION	RSTA	3	58	S	39	33	E	566	00
MAZERAS STATION	RSTA	3	58	S	39	33	E	566	01
MAZINI	POPL	3	51	S	39	21	E	566	01
MAZOLA	POPL	4	05	S	39	20	E	566	01
MAZUMALUNTE	POPL	4	37	S	39	15	E	566	03
M'BAGA	MT	0	04	N	34	17	E	566	01
MBAGASSI	STRM	1	58	S	35	57	E	566	01

APPROVED FOR RELEASE: 2007/02/20: CIA-RDP01-00707R000200050003-9

APPROVED FOR RELEASE: 2007/02/20: CIA-RDP01-00707R000200050003-9

MBAGATHI	LCTY	1	23	S	36	48	E	566	01
MBAIKINI	LCTY	1	23	S	37	35	E	566	01
MBALA	MT	0	48	S	34	26	E	566	01
MBALE	MSSN	3	22	S	38	23	E	566	01
MBANGANI	POPL	4	30	S	39	05	E	566	01
MBANYA	MT	1	37	S	37	24	E	566	01
MBARAKI CREEK	BAY	4	04	S	39	40	E	566	00
MBATINI SEE NGILINI	MT	1	56	S	37	27	E	566	00
MBE	MT	0	42	S	37	56	E	566	01
MBEA	MT	2	21	S	37	39	E	566	01
MBEBETWA	MT	1	30	S	38	13	E	566	01
MBEBO	MT	1	39	S	37	17	E	566	01
MBEWI	AREA	3	02	N	39	35	E	566	01
MBIONGO, RAS SEE KANYIKA POINT	PT	2	23	S	40	49	E	566	00
MBIONI	WADI	2	08	S	37	49	E	566	01
MBITA	AREA	0	36	S	37	33	E	566	01
MBITA	POPL	0	26	S	34	12	E	566	01
MBITA CHANNEL	CHAN	0	25	S	34	12	E	566	01
MBITA PASSAGE SEE MBITA CHANNEL	CHAN	0	25	S	34	12	E	566	00
MBITINI	MT	1	37	S	38	07	E	566	01
MBIUNI	LCTY	1	14	S	37	22	E	566	01
MBOKORO	MT	0	04	N	37	53	E	566	01
MBOLOLO	MT	3	17	S	38	28	E	566	01
MBOLOLO	STRM	3	03	S	38	38	E	566	01
MBONEA	POPL	2	56	S	40	06	E	566	01
MBONGO	POPL	3	42	S	39	25	E	566	01
MBOONI	BLDG	1	39	S	37	28	E	566	01
MBOONI	MSSN	1	37	S	37	27	E	566	01
MBOONI MISSION SEE MBOONI	MSSN	1	37	S	37	27	E	566	00
MBOPIA	POPL	2	00	S	40	09	E	566	01
MBUJI	POPL	2	01	S	40	09	E	566	01
MBUJI	STRM	4	29	S	39	07	E	566	01
MBULI	AREA	0	51	S	36	21	E	566	01
MBULI	RSTA	0	47	S	36	27	E	566	01
MBULIA	MT	3	11	S	38	26	E	566	01
MBULULU SEE MBOLOLO	STRM	3	03	S	38	38	E	566	00
MBUONI	POPL	0	23	S	38	12	E	566	01
MBUROBUDI	AREA	1	53	S	35	53	E	566	01
MBUYUNI	AREA	3	49	S	39	41	E	566	03
MBUYUNI	POPL	3	09	S	39	53	E	566	01
MBUYUNI	POPL	3	48	S	39	41	E	566	01
MBUYUNI	MT	3	25	S	37	56	E	566	01

APPROVED FOR RELEASE: 2007/02/20: CIA-RDP01-00707R000200050003-9

APPROVED FOR RELEASE: 2007/02/20: CIA-RDP01-00707R000200050003-9

MBUYUNI	SEE	MBUYUNI SIDING	RSTA	3	24	S	37	52	E	566	00
MBUYUNI	SIDING		RSTA	3	24	S	37	52	E	566	01
MBUZIA			POPL	1	17	S	38	07	E	566	01
MBWEKAS			BLDG	0	27	N	34	09	E	566	01
MBWINZAU			MT	2	21	S	37	55	E	566	01
MC CALLS	SIDING		RSTA	0	06	S	35	59	E	566	01
MCHANGAMNENI			SHOL	2	19	S	40	59	E	566	05
MCHANGAMWE	RAS		PT	4	03	S	39	38	E	566	05
MCHONGA	SEE	MCHONGO	POPL	4	35	S	39	08	E	566	00
MCHONGO			POPL	4	35	S	39	08	E	566	01
MCHONGO			STRM	4	37	S	39	10	E	566	03
MCHONGO RIVER	SEE	MCHONGO	STRM	4	37	S	39	10	E	566	00
MCHUNGA			AREA	4	23	S	38	58	E	566	01
MEALA	SEE	MEALA HILLS	MTS	0	40	N	34	21	E	566	00
MEALA HILLS			MTS	0	40	N	34	21	E	566	01
MEDOLEBEN			WELL	0	32	N	39	13	E	566	01
MEGAG			AREA	2	43	N	40	56	E	566	01
MEHURU	SEE	MUHORO	POPL	1	00	S	34	06	E	566	00
MEITONI			AREA	1	03	N	37	24	E	566	01
MEKA			AREA	4	18	S	39	15	E	566	01
MEKULILENI			MT	1	12	S	38	17	E	566	01
MELAWA			AREA	0	34	S	36	24	E	566	00
MELAWA			STRM	0	42	S	36	22	E	566	01
MELELI			AREA	0	54	S	35	58	E	566	01
MELILI			MT	0	45	S	36	06	E	566	01
MELILI			MT	0	56	S	36	05	E	566	01
MELKA			LCTY	0	44	S	39	46	E	566	01
MELKA ABDIDAN			LCTY	1	04	N	39	27	E	566	01
MELKA ADDE			LCTY	1	05	N	39	22	E	566	01
MELKA BOMBADIGOFU			LCTY	1	06	N	39	15	E	566	01
MELKA GALLA			POPL	1	12	N	39	00	E	566	01
MELKA JABDI			AREA	3	51	N	40	56	E	566	01
MELKA LOLA			LCTY	1	03	N	39	27	E	566	01
MELK SALLA	SEE	MELKA GALLA	POPL	1	12	N	39	00	E	566	00
MELWEONI			MT	2	22	S	36	56	E	566	01
MEMERUSH			LCTY	2	25	S	37	35	E	566	01
MENENGAI			CRTR	0	12	S	36	04	E	566	00
MENENGAI			MT	0	12	S	36	04	E	566	01
MENENGAI			RSTA	0	13	S	35	58	E	566	01
MENENGAI, MOUNT	SEE	MENENGAI	MT	0	12	S	36	04	E	566	00
MENENGAI CRATER	SEE	MENENGAI	CRTR	0	12	S	36	04	E	566	00
MENINGAI CRATER	SEE	MENENGAI	CRTR	0	12	S	36	04	E	566	00

APPROVED FOR RELEASE: 2007/02/20: CIA-RDP01-00707R000200050003-9

APPROVED FOR RELEASE: 2007/02/20: CIA-RDP01-00707R000200050003-9

MENKANO SEE MERIKANO	POPL	3	09	S	39	50	E	566	00
MENO	AREA	0	51	S	39	56	E	566	01
MERCER ROCKS	RCKS	2	10	S	41	08	E	566	05
MERE	LCTY	3	13	S	40	02	E	566	01
MERERAK	STRM	0	25	N	34	15	E	566	01
MERERONI SEE MERORONI	STRM	0	23	S	36	12	E	566	00
MERESO	MT	1	14	S	36	35	E	566	01
MERI	AREA	0	27	N	39	52	E	566	01
MERIFANO	POPL	2	18	S	40	07	E	566	01
MERIKANO	POPL	3	09	S	39	50	E	566	01
MERIKANO	POPL	3	11	S	39	47	E	566	01
MERILLE	AREA	3	15	N	41	03	E	566	01
MERILLE	STRM	1	45	N	38	25	E	566	01
MERORONI	STRM	0	23	S	36	12	E	566	01
MERSUK SEE MERSUK HILLS	MTS	3	27	N	34	38	E	566	00
MERSUK HILLS	MTS	3	27	N	34	38	E	566	01
MERTI	POPL	1	04	N	38	40	E	566	02
MERTI PLATEAU	UPLD	1	02	N	38	30	E	566	01
MERU SEE MERU DISTRICT	DIST	0	10	N	38	00	E	566	00
MERU	POPL	0	03	N	37	38	E	566	01
MERU	MT	1	45	N	35	10	E	566	01
MERU AKIRIM PLATEAU SEE MERU AKIRRIM PLATEAU	UPLD	2	08	N	36	40	E	566	00
MERU AKIRRIM SEE MERU AKIRRIM PLATEAU	UPLD	2	08	N	36	40	E	566	00
MERU AKIRRIM PLATEAU	UPLD	2	08	N	36	40	E	566	01
MERU DISTRICT	DIST	0	10	N	38	00	E	566	01
MESARA	SLP	0	25	S	37	03	E	566	01
MESHANAI	MT	2	32	S	37	11	E	566	01
METAWURSIS	WELL	0	51	N	39	42	E	566	01
METE, MELKA	FORD	1	12	N	39	03	E	566	01
METKA	AREA	0	12	N	35	34	E	566	01
METKA	POPL	0	10	N	39	38	E	566	01
METKE	MT	0	13	N	35	40	E	566	01
METONE	AREA	0	47	S	37	04	E	566	01
MEU SEE MIU	BLDG	1	32	S	37	35	E	566	00
MEWCE	WADI	1	36	S	38	02	E	566	01
MFANGANU ISLAND SEE MFWANGANU ISLAND	ISL	0	28	S	34	01	E	566	00
MFUONI	HILL	3	03	S	40	10	E	566	01
MFWANGANU SEE MFWANGANU ISLAND	ISL	0	28	S	34	01	E	566	00
MFWANGANU ISLAND	ISL	0	28	S	34	01	E	566	01

APPROVED FOR RELEASE: 2007/02/20: CIA-RDP01-00707R000200050003-9

APPROVED FOR RELEASE: 2007/02/20: CIA-RDP01-00707R000200050003-9

MGAMA	MT	3	35	S	38	17	E	566	00
MGANGAVINI	POPL	2	12	S	40	47	E	566	01
MGENGI	LCTY	3	24	S	38	19	E	566	01
MGILIMUT	MT	1	26	N	35	24	E	566	01
MGINE	POPL	2	04	S	40	54	E	566	01
MGOA SEE NGOA	POPL	4	39	S	39	13	E	566	00
MGORONI	POPL	3	43	S	39	45	E	566	01
MGUYA	POPL	4	40	S	39	12	E	566	03
MHONDI	BLDG	0	44	S	36	55	E	566	01
MHOUL	WTRH	1	43	S	40	25	E	566	01
MIAMBANI	MSSN	1	14	S	38	06	E	566	01
MIANGONI SEE MIONGONI	POPL	4	37	S	39	11	E	566	00
MICHAELSON, LAKE	LAKE	0	06	S	37	22	E	566	01
MICHANGANI SEE KICHANGANI	POPL	4	39	S	39	22	E	566	00
MIDA	POPL	3	19	S	39	58	E	566	01
MIDA CREEK	BAY	3	23	S	39	58	E	566	01
MIENDO	AREA	0	38	N	34	43	E	566	01
MIGORI	POPL	1	03	S	34	28	E	566	01
MIGULULU CHYULU	MT	2	24	S	37	45	E	566	01
MIGULULU CHYULU FOOT HILL SEE MIGULULU CHYULU	MT	2	24	S	37	45	E	566	00
MIHIRINI	LCTY	3	29	S	39	34	E	566	01
MIKINDUNI	POPL	1	34	S	40	04	E	566	01
MIKINDURI	POPL	0	06	N	37	50	E	566	01
MIKIUNI	WADI	1	24	S	37	48	E	566	01
MIKUMBUNE SEE MIKUMBUNI	BLDG	0	05	S	37	37	E	566	00
MIKUMBUNI	BLDG	0	05	S	37	37	E	566	01
MILANDA	MT	3	13	S	38	30	E	566	01
MILGIS	WAJI	1	48	N	38	13	E	566	01
MILIMANI	WTRH	1	48	S	40	56	E	566	01
MILIMUS SEE KAKUMEGA	MSSN	0	13	N	34	46	E	566	00
MILTONS	RSTA	0	02	S	36	06	E	566	01
MINOR, BLUFF SEE KAWAHARURA	MT	0	57	S	37	16	E	566	00
MINYAW	WTRH	1	42	S	38	43	E	566	01
MIONGONI	POPL	4	37	S	39	11	E	566	03
MIRATURA	MT	0	51	S	34	57	E	566	01
MIRELI	MT	2	26	N	40	54	E	566	01
MIRITINI SEE MIRITINI STATION	RSTA	4	00	S	39	34	E	566	00
MIRITINI STATION	RSTA	4	00	S	39	34	E	566	01
MIRIU	POPL	0	21	S	34	48	E	566	01
MIRIU	STRM	0	18	S	34	46	E	566	01
MIROGI	POPL	0	42	S	34	24	E	566	01

APPROVED FOR RELEASE: 2007/02/20: CIA-RDP01-00707R000200050003-9

APPROVED FOR RELEASE: 2007/02/20: CIA-RDP01-00707R000200050003-9

MIRWANI	POPL	1	07	S	38	01	E	566	01
MISAGENI	POPL	3	55	S	39	38	E	566	01
MISALINI	MT	1	10	S	38	02	E	566	01
MISANBI	LCTY	0	29	S	34	58	E	566	01
MISATHE	STRM	0	43	S	34	31	E	566	01
MISIGIO	STRM	1	24	N	36	40	E	566	01
MISOMA	MT	0	13	N	34	04	E	566	01
MITABONI	BLDG	1	23	S	37	15	E	566	01
MITABU	WADI	1	08	S	38	33	E	566	01
MITANI, RAS	PT	4	04	S	39	41	E	566	05
MITIMIJI	MT	0	32	S	38	25	E	566	01
MITIMIJI	WADI	0	06	S	38	51	E	566	01
MITONGONYI	POPL	3	41	S	39	46	E	566	01
MITUBIRI SEE MITUBIRI STATION	RSTA	0	59	S	37	08	E	566	00
MITUBIRI STATION	RSTA	0	59	S	37	08	E	566	01
MITUNGUGU	POPL	0	06	S	37	47	E	566	01
MITUNGUU SEE MITUNGUGU	POPL	0	06	S	37	47	E	566	00
MIU	BLDG	1	32	S	37	35	E	566	01
MIUMBO	LCTY	1	39	S	37	56	E	566	01
MIVISHO	AREA	1	27	S	38	24	E	566	01
MIVUKONI SEE MUVUKUNI	POPL	0	25	S	38	15	E	566	00
MIWANI	RSTA	0	04	S	34	59	E	566	01
MJIBU	POPL	3	35	S	39	49	E	566	01
MJOGWE	MT	0	07	N	37	58	E	566	01
MJUMLE	POPL	3	43	S	39	28	E	566	01
MKAANWOMBE	AREA	4	11	S	39	10	E	566	01
MKADINI, RAS	PT	4	03	S	39	37	E	566	03
MKANDA SEE MKANDE	STRM	4	25	S	39	20	E	566	00
MKANDA, MLANGO	CHAN	2	13	S	40	55	E	566	05
MKANDE	STRM	4	25	S	39	20	E	566	02
MKAUONI SEE MKAUONIO	POPL	1	56	S	40	56	E	566	00
MKAUONIO	POPL	1	56	S	40	56	E	566	01
MKENGEREN	MT	3	35	S	36	22	E	566	01
MKOKONI	WELL	1	57	S	41	18	E	566	01
MKOMANI	POPL	3	45	S	39	48	E	566	01
MKONDONI	LCTY	3	08	S	39	43	E	566	01
MKONDONI	WTRH	1	36	S	41	21	E	566	01
MKONGANI	POPL	3	41	S	39	48	E	566	01
MKONGANI	AREA	4	16	S	39	15	E	566	01
MKONGANI	HILL	4	18	S	39	27	E	566	01
MKONUMBI	POPL	2	18	S	40	42	E	566	01
MKONUMBI, MLANGO	CHAN	2	19	S	40	46	E	566	01

APPROVED FOR RELEASE: 2007/02/20: CIA-RDP01-00707R000200050003-9

APPROVED FOR RELEASE: 2007/02/20: CIA-RDP01-00707R000200050003-9

MKONUMBIA	SEE	MKONUMBI	POPL	2	18	S	40	42	E	566	00
MKUBU			MSSN	0	04	S	37	40	E	566	01
MKUDURU			POPL	4	31	S	39	14	E	566	01
MKUMBI			POPL	2	14	S	40	39	E	566	01
MKUNDI			STRM	4	23	S	39	14	E	566	02
MKURUMUJI			STRM	4	26	S	39	29	E	566	02
MKUYUNI			AREA	3	32	S	38	40	E	566	01
MKWANI			WELL	1	04	S	38	01	E	566	01
MLANGO NORTH			MT	4	17	N	35	48	E	566	00
MLANGO SOUTH			MT	4	16	N	35	49	E	566	00
MLUNGUNI			AREA	4	00	S	39	10	E	566	02
MLUNGUNI			WADI	3	57	S	39	19	E	566	01
MNAGO			AREA	3	40	S	39	22	E	566	01
MNANGAT			MT	1	24	N	35	05	E	566	01
MNARANI	SEE	MNDRANI	POPL	3	39	S	39	51	E	566	00
MNAZINI			POPL	2	01	S	40	10	E	566	01
MNAZINI			POPL	2	24	S	40	40	E	566	01
MNDRANI			POPL	3	39	S	39	51	E	566	01
MNGA			WTRM	1	49	S	41	13	E	566	01
MNYENZENI			POPL	3	47	S	39	30	E	566	01
MOAMANDII MTO	SEE	PUMA	STRM	4	07	S	39	12	E	566	00
MOCHESA			WTRM	0	54	N	40	21	E	566	01
MOGARI	SEE	MOGARI ISLAND	ISL	0	21	S	34	16	E	566	00
MOGARI ISLAND			ISL	0	21	S	34	16	E	566	01
MOGHOR			POPL	1	18	S	34	50	E	566	01
MOGILLA NORTH			MT	4	29	N	34	25	E	566	01
MOGILLA RANGE			MTS	4	25	N	34	23	E	566	01
MOGILLA	SEE	MOGILLA RANGE	MTS	4	25	N	34	23	E	566	00
MOGOGOSIET			POPL	0	37	S	35	15	E	566	01
MOGOIRI			MSSN	0	44	S	37	02	E	566	01
MOGORION			AREA	1	25	N	35	48	E	566	01
MOGORRO			STRM	1	02	S	34	58	E	566	01
MOGOTIO			BLDG	0	01	S	35	59	E	566	01
MOGOTIU			STRM	0	34	S	36	30	E	566	01
MOGUSWAK			AREA	0	38	N	35	56	E	566	01
MOHURU	SEE	MUHORO	POPL	1	00	S	34	06	E	566	00
MOHURU BAY	SEE	MUHORO BAY	BAY	1	02	S	34	04	E	566	00
MOIBEN			LCTY	0	47	N	35	25	E	566	01
MOILLE			MT	1	31	N	37	44	E	566	01
MOITI	SEE	LONGONDOTI	MT	3	22	N	36	15	E	566	00
MOJA			MT	2	48	N	39	39	E	566	01
MOKINNI			MT	3	30	S	37	38	E	566	01

161094 O - 55 - 8

APPROVED FOR RELEASE: 2007/02/20: CIA-RDP01-00707R000200050003-9

APPROVED FOR RELEASE: 2007/02/20: CIA-RDP01-00707R000200050003-9

MOKOLA	MT	0	29	N	35	35	E	566	01
MOKONG	POPL	0	07	N	35	07	E	566	01
MOKONG	STRM	0	08	N	35	06	E	566	01
MONGORRO	AREA	1	08	N	35	35	E	566	01
MOLE TIKO, EIL	WELL	4	02	N	40	11	E	566	01
MOLINDUKO	MT	0	35	S	37	27	E	566	01
MOLINDUKU SEE MOLINDUKO	MT	0	35	S	37	27	E	566	00
MOLITI	AREA	0	26	N	38	12	E	566	01
MOLO	RSTA	0	15	S	35	44	E	566	01
MOLO	STRM	0	08	S	35	52	E	566	01
MOLO	STRM	0	27	N	36	04	E	566	01
MOLO EAST	LCTY	0	22	S	35	42	E	566	01
MOLONGU	POPL	0	17	S	38	21	E	566	01
MOLO WEST	LCTY	0	21	S	35	36	E	566	01
MOLU	MT	0	57	S	38	05	E	566	01
MOMANDU	BLDG	1	40	S	37	17	E	566	01
MOMANDU	MT	1	41	S	37	17	E	566	01
MOMBASA SEE MOMBASA DISTRICT	DIST	4	00	S	39	40	E	566	00
MOMBASA	POPL	4	03	S	39	40	E	566	01
MOMBASA, PORT SEE MOMBASA HARBOUR	HBR	4	04	S	39	41	E	566	00
MOMBASA DISTRICT	DIST	4	00	S	39	40	E	566	00
MOMBASA HARBOUR	HBR	4	04	S	39	41	E	566	03
MOMBASA ISLAND	ISL	4	04	S	39	40	E	566	03
MOMBASA OLD PORT SEE MOMBASA HARBOUR	HBR	4	04	S	39	41	E	566	00
MOMBA SASA	POPL	2	23	S	40	30	E	566	01
MOMBO	LCTY	0	17	S	37	45	E	566	01
MOMBUI	MT	0	45	S	38	03	E	566	01
MONA	MT	3	28	N	39	17	E	566	01
MONGE	MT	0	13	S	38	06	E	566	01
MONGONI SEE MONGONI CREEK	BAY	2	03	S	40	56	E	566	00
MONGONI CREEK	BAY	2	03	S	40	56	E	566	01
MONLONGU SEE MOLONGU	POPL	0	17	S	38	21	E	566	00
MONTI	LCTY	3	14	N	35	39	E	566	01
MOORES CAMP	CAMP	2	27	N	34	58	E	566	02
MORCHOREN	AREA	1	43	N	35	40	E	566	01
MORENDAT	RSTA	0	40	S	36	24	E	566	01
MORENGAI	STRM	0	07	N	37	04	E	566	01
MORI	POPL	0	54	S	34	26	E	566	01
MORIBUS	BLDG	1	25	N	35	18	E	566	01
MORIBUS	MT	1	22	N	35	19	E	566	01
MORIDJO	MT	1	19	N	36	37	E	566	01

APPROVED FOR RELEASE: 2007/02/20: CIA-RDP01-00707R000200050003-9

APPROVED FOR RELEASE: 2007/02/20: CIA-RDP01-00707R000200050003-9

MORIJO	AREA	1	40	S	35	42	E	566	01
MORIJO	POPL	1	43	S	35	50	E	566	01
MORILLO	MT	0	31	N	36	13	E	566	01
MORINA	MT	1	23	N	36	59	E	566	01
MORINGA	MT	1	26	N	36	55	E	566	01
MORITING	MT	1	23	N	34	49	E	566	01
MORO ANGAK KALUK	MT	1	30	N	36	22	E	566	01
MOROGOSHI	MT	0	48	S	37	24	E	566	01
MOROJE SEE MOROJE RIVER	STRM	1	57	N	37	24	E	566	00
MOROJE RIVER	STRM	1	57	N	37	24	E	566	00
MORRA SEE MORRA POINT	PT	0	58	S	34	05	E	566	00
MORRA POINT	PT	0	58	S	34	05	E	566	01
MORTIO	MT	0	51	S	35	31	E	566	01
MORTORTH	STRM	1	51	N	35	28	E	566	01
MORUABWAL	MT	2	59	N	34	40	E	566	01
MORUANYANGAL	MT	1	40	N	35	06	E	566	01
MORUDOU	MT	3	41	N	35	24	E	566	02
MORUERIS NORTH	MT	4	10	N	35	38	E	566	01
MORUERIS SOUTH	MT	4	04	N	35	37	E	566	01
MORUETHE	MT	3	51	N	34	30	E	566	01
MORUKIMOL	MT	2	08	N	35	10	E	566	01
MORUMERI	LCTY	2	02	N	35	02	E	566	01
MOSGOLO	STRM	0	26	N	34	16	E	566	01
MOSIBA	MT	1	50	N	35	17	E	566	01
MOSIRO	BLDG	1	30	S	36	06	E	566	01
MOSONI	MT	0	42	S	35	06	E	566	01
MOSORIET	POPL	0	19	N	35	10	E	566	01
MOYALE SEE MOYALE DISTRICT	DIST	3	00	N	39	15	E	566	00
MOYALE	POPL	3	32	N	39	03	E	566	01
MOYALE DISTRICT	DIST	3	00	N	39	15	E	566	00
MOYBEN	AREA	0	50	N	35	25	E	566	01
MOYBEN	STRM	0	50	N	35	26	E	566	01
MOYO	LCTY	0	15	S	36	53	E	566	01
MOYO	STRM	0	06	S	36	55	E	566	01
MOZO	MT	1	26	N	36	54	E	566	01
MPAKONI	MSSN	0	05	N	37	40	E	566	01
MPEIA	POPL	2	00	S	41	00	E	566	01
MPEKATONI	POPL	2	26	S	40	41	E	566	01
MPEKATONI SEE MPEKATONI, LAKE	LAKE	2	25	S	40	41	E	566	00
MPEKATONI, LAKE	LAKE	2	25	S	40	41	E	566	01
MRIMA	HILL	4	29	S	39	16	E	566	03
MSABAHA	POPL	3	15	S	40	03	E	566	01

APPROVED FOR RELEASE: 2007/02/20: CIA-RDP01-00707R000200050003-9

APPROVED FOR RELEASE: 2007/02/20: CIA-RDP01-00707R000200050003-9

MSAMBWENI	POPL	4	28	S	39	28	E	566	03
MSANGATIFU	POPL	3	55	S	39	28	E	566	01
MSENZI ISLAND SEE MZENZI ISLAND	ISL	0	26	S	33	57	E	566	00
MSUCHI	WTRH	1	33	S	41	29	E	566	01
MSWANI	POPL	3	30	S	39	33	E	566	01
MTANGANI	POPL	2	20	S	40	45	E	566	01
MTANGAWANGA, RAS	CAPE	2	08	S	40	59	E	566	05
MTARA SEE MTARA BAY	BAY	0	45	S	34	03	E	566	00
MTARA BAY	BAY	0	45	S	34	03	E	566	01
MTEZA	AREA	4	05	S	39	32	E	566	01
MTIO, RAS	CAPE	2	22	S	40	50	E	566	01
MTITO ANDEI	RSTA	2	41	S	38	10	E	566	01
MTITO ANDEI	WADI	2	39	S	38	42	E	566	01
MTOKINI	WADI	0	16	S	38	28	E	566	01
MTO MONI	POPL	2	31	S	40	24	E	566	01
MTONDANI	HILL	2	31	S	40	39	E	566	01
MTONDIA	POPL	3	34	S	39	52	E	566	01
MTONGORE	MT	3	37	S	38	15	E	566	01
MTONGWE	AREA	4	04	S	39	38	E	566	03
MTUNDIA SEE MTONDIA	POPL	3	34	S	39	52	E	566	00
MTUNGONI	MT	1	12	S	38	02	E	566	01
MTWAPA	LCTY	3	57	S	39	44	E	566	01
MTWAPA CREEK	BAY	3	57	S	39	45	E	566	01
MTYO, RAS SEE MTIO, RAS	CAPE	2	22	S	40	50	E	566	00
MUA SEE MUA HILLS	MTS	1	28	S	37	11	E	566	00
MUA HILLS	MTS	1	28	S	37	11	E	566	01
MUAKA SINGE, RAS SEE MWA KISENGE, RAS	PT	4	05	S	39	40	E	566	00
MUANDAS	MT	0	21	N	34	20	E	566	01
MUANGA	MT	0	51	N	34	40	E	566	01
MUANI	STRM	0	10	S	35	35	E	566	01
MUBAI	MT	1	50	S	37	28	E	566	01
MUBARA SEE MUBARU	STRM	0	43	S	37	28	E	566	00
MUBARU	STRM	0	43	S	37	28	E	566	01
MUBAU	MT	1	54	S	37	40	E	566	01
MUDAMA	WTRH	2	53	N	38	56	E	566	01
MUDDO	WADI	3	57	N	41	08	E	566	01
MUDDO BARCHUMA	STRM	1	24	N	38	11	E	566	01
MUDDO ERI	WTRH	3	52	N	41	04	E	566	01
MUDDO GASHI	POPL	0	44	N	39	10	E	566	01
MUDDO GURBA HUKA	MT	0	55	N	38	06	E	566	01
MUDDO KONI SEE MADLO KONI	WTRH	1	21	N	38	01	E	566	00

APPROVED FOR RELEASE: 2007/02/20: CIA-RDP01-00707R000200050003-9

APPROVED FOR RELEASE: 2007/02/20: CIA-RDP01-00707R000200050003-9

MUDDO SEGUNTI	WELL	3	12	N	36	45	E	566	01
MUDDO TAKA	WELL	1	27	N	38	50	E	566	01
MUDDO YAKA	AREA	0	44	N	38	22	E	566	01
MUDDO YAKA	STRM	0	47	N	38	23	E	566	01
MUDE	MT	2	34	N	38	09	E	566	01
MUDO	WTRH	2	08	N	39	42	E	566	01
MUDO	WTRH	2	26	N	38	02	E	566	01
MUDO MATSEDE SEE MUDO MATSEDE WELLS	WELL	1	31	N	38	36	E	566	00
MUDO MATSEDE WELLS	WELL	1	31	N	38	36	E	566	01
MUELE HOOGO SEE SIMBA	MT	4	10	S	39	26	E	566	00
MUENI	MT	0	55	S	38	28	E	566	01
MUEZA CREEK	BAY	4	05	S	39	39	E	566	05
MUFTU	AREA	1	06	S	41	00	E	566	01
MUGI	POPL	2	29	S	40	32	E	566	01
MUGIRANGO	POPL	0	32	S	39	52	E	566	01
MUGO	WADI	0	22	S	38	10	E	566	01
MUGOR	MT	1	23	N	35	56	E	566	01
MUGOTHU	MT	0	55	S	37	59	E	566	01
MUGUGA	RSTA	1	11	S	36	39	E	566	01
MUGURR	CAPE	2	36	N	36	32	E	566	01
MUGURR	MT	2	28	N	36	25	E	566	01
MUGURR RIVER	WADI	2	36	N	36	32	E	566	01
MUGUSS	MT	1	51	N	35	25	E	566	01
MUGUTHU SEE MUGOTHU	MT	0	55	S	37	59	E	566	00
MUHAJI CHANNEL	CHAN	2	19	S	40	02	E	566	05
MUHENIA	MT	0	54	S	36	48	E	566	01
MUHOMO	AREA	0	32	N	34	47	E	566	01
MUHORO	POPL	1	00	S	34	06	E	566	01
MUHORO SEE MUHORO BAY	BAY	1	02	S	34	04	E	566	00
MUHORO BAY	BAY	1	02	S	34	04	E	566	01
MUHORONI	RSTA	0	09	S	35	12	E	566	01
MUI	AREA	1	08	S	38	12	E	566	01
MUI	WTRH	1	10	S	38	13	E	566	01
MUIMWAITHA	WADI	0	52	S	38	22	E	566	01
MUIRLA	AREA	0	12	N	34	36	E	566	01
MUISUNI	MSSN	1	18	S	37	21	E	566	01
MUISUNI SEE CHANA	MT	1	19	S	37	21	E	566	00
MUITA CHANA SEE CHANA	STRM	1	29	S	37	51	E	566	00
MUIUMBO	WADI	1	41	S	37	58	E	566	01
MUJI	STRM	0	31	N	34	41	E	566	01
MUKAA	BLDG	1	51	S	37	20	E	566	01
MUKA GURACHA	AREA	0	33	N	38	40	E	566	01

APPROVED FOR RELEASE: 2007/02/20: CIA-RDP01-00707R000200050003-9

APPROVED FOR RELEASE: 2007/02/20: CIA-RDP01-00707R000200050003-9

MUKALE	WTRH	2	33	S	39	47	E	566	01
MUKANGO	AREA	0	43	S	37	05	E	566	01
MUKMUKDALI	AREA	3	19	N	41	22	E	566	01
MUKOGODO II	MT	0	26	N	37	21	E	566	01
MUKOGUDU	MT	0	31	N	37	16	E	566	01
MUKOMWE	HILL	1	57	S	38	47	E	566	01
MUKORORI	MT	3	03	N	39	01	E	566	01
MUKULTAN	STRM	0	40	N	36	09	E	566	01
MUKUMOI	POPL	0	40	S	34	57	E	566	01
MUKUTHU	POPL	1	18	S	38	34	E	566	01
MUKUYU	POPL	0	55	S	37	10	E	566	01
MUKUYUNI	POPL	0	05	N	35	59	E	566	01
MUKUYUNI	BLDG	1	44	S	37	27	E	566	01
MULUPI	LCTY	0	28	N	34	52	E	566	01
MUMBO	AREA	0	29	S	34	43	E	566	01
MUMIAS	POPL	0	20	N	34	29	E	566	01
MUMONI	AREA	0	31	S	38	10	E	566	01
MUMONI	MT	0	31	S	38	01	E	566	01
MUNANI	POPL	2	23	S	38	04	E	566	01
MUNDANE SEE MUNDANE RANGE	MTS	1	50	S	41	15	E	566	00
MUNDANE RANGE	MTS	1	50	S	41	15	E	566	01
MUNDERE	POPL	0	08	N	34	01	E	566	01
MUNDI	MT	0	53	N	36	07	E	566	01
MUNDIKA	POPL	0	24	N	34	09	E	566	01
MUNGANI	POPL	1	42	S	40	07	E	566	01
MUNGERI SEE MUNGERI BAY	BAY	0	36	S	34	04	E	566	00
MUNGERI BAY	BAY	0	36	S	34	04	E	566	01
MUNYAMA ISLAND SEE UNYAMA ISLAND	ISL	0	21	S	34	07	E	566	00
MUNYONI	MT	3	32	S	37	47	E	566	01
MUNYONI	WADI	1	18	S	38	41	E	566	01
MUNYORI	AREA	0	40	S	37	33	E	566	01
MUNYORI	MT	0	39	S	37	37	E	566	01
MUPUANGELA	LCTY	2	49	N	34	56	E	566	01
MURA, LAK	WADI	0	09	S	40	01	E	566	01
MURABAKI	AREA	0	27	N	40	36	E	566	01
MURABARA SEE MUBARU	STRM	0	43	S	37	28	E	566	00
MURERA SEE BISANGURACHA	STRM	0	01	N	38	22	E	566	00
MURETI	AREA	1	13	N	37	21	E	566	01
MUROTO	AREA	0	17	S	38	27	E	566	01
MURRI	LCTY	4	14	N	40	44	E	566	01
MURU	MT	2	17	N	36	26	E	566	01
MURU	MT	2	51	N	34	54	E	566	01

APPROVED FOR RELEASE: 2007/02/20: CIA-RDP01-00707R000200050003-9

APPROVED FOR RELEASE: 2007/02/20: CIA-RDP01-00707R000200050003-9

MURU	MT	3	03	N	34	47	E	566	01
MURUABUR	LCTY	3	37	N	35	24	E	566	01
MURUACHERA	MT	3	38	N	35	44	E	566	01
MURUADOU	MT	3	40	N	35	30	E	566	01
MURUAGIPPI CONE	MT	2	12	N	35	56	E	566	01
MURUAGIRION	MT	4	18	N	35	24	E	566	01
MURUAKAPEL	MT	2	01	N	36	04	E	566	01
MURUAKIT	MT	3	55	N	35	19	E	566	01
MURUAKREEN	MT	2	20	N	36	09	E	566	01
MURUALANGAT	MT	3	50	N	34	54	E	566	01
MURUAMORE	MT	1	22	N	36	53	E	566	01
MURUAMORETOT	LCTY	3	32	N	35	34	E	566	01
MURUANA	MT	0	27	S	37	16	E	566	01
MURUANACHOK	MT	3	27	N	35	18	E	566	01
MURUANCHOMIN	MT	3	51	N	35	44	E	566	01
MURUANGERING	LCTY	3	48	N	35	29	E	566	01
MURUANGILIOK	MT	2	57	N	35	07	E	566	01
MURUANGINYATI	LCTY	3	49	N	35	35	E	566	01
MURUANISIGAR SEE MURUANISIGAR HILLS	MTS	3	08	N	35	04	E	566	00
MURUANISIGAR HILLS	MTS	3	08	N	35	04	E	566	01
MURUANISIPOR	LCTY	2	41	N	35	56	E	566	01
MURUANSIAK	MT	4	07	N	34	26	E	566	01
MURUAPAKET	AREA	1	54	N	35	57	E	566	01
MURUARETT	MT	3	16	N	35	47	E	566	01
MURUEBU	MT	1	33	N	34	56	E	566	01
MURUENIS	MT	2	55	N	34	50	E	566	01
MURUERIS NORTH SEE MORUERIS NORTH	MT	4	10	N	35	38	E	566	00
MURUESSE	MT	0	55	N	36	11	E	566	01
MURUETHI	MT	2	57	N	35	27	E	566	01
MURUGECHAR	LCTY	3	44	N	35	28	E	566	01
MURUGETING	LCTY	3	33	N	35	27	E	566	01
MURUGURUMU ROCK SEE LOBURRITIANG	MT	2	08	N	35	46	E	566	00
MURUITA	AREA	1	47	N	35	59	E	566	01
MURUITA	MT	4	22	N	35	23	E	566	01
MURUITA HILLS	MTS	3	43	N	34	41	E	566	01
MURUKREB	AREA	0	19	N	39	41	E	566	01
MURULEN	MT	1	02	N	36	13	E	566	01
MURULINGARARUNG	MT	3	31	N	35	12	E	566	01
MURUNGILI ZINGUT	MTS	4	01	N	34	23	E	566	01
MURUONGOLE	MT	3	40	N	34	54	E	566	01
MURUONGULE SEE MURUONGOLE	MT	3	40	N	34	54	E	566	00
MURUTIU	AREA	1	21	S	37	57	E	566	01

APPROVED FOR RELEASE: 2007/02/20: CIA-RDP01-00707R000200050003-9

APPROVED FOR RELEASE: 2007/02/20: CIA-RDP01-00707R000200050003-9

MURU URI	AREA	1	49	N	35	50	E	566	01
MURWA	AREA	0	59	S	35	57	E	566	00
MUSANDA	LCTY	0	13	N	34	24	E	566	01
MUSINDEI	STRM	0	48	N	34	46	E	566	01
MUSUL	MT	0	25	N	37	02	E	566	01
MUSUMBA	MT	1	48	S	38	18	E	566	01
MUTARA	STRM	0	29	N	36	48	E	566	01
MUTARAKWA	MT	0	47	S	35	14	E	566	01
MUTARA NGURUMAN	AREA	0	15	N	36	39	E	566	01
MUTEI	AREA	0	34	N	35	29	E	566	01
MUTEITA	MT	1	12	S	36	36	E	566	01
MUTEJEWA	AREA	0	13	S	38	11	E	566	01
MUTET	POPL	0	02	S	34	45	E	566	01
MUTHA	POPL	1	47	S	38	24	E	566	01
MUTHA	MT	1	47	S	38	24	E	566	01
MUTHAMBE	LCTY	0	16	S	37	40	E	566	01
MUTHEI	MT	1	26	S	37	26	E	566	01
MUTHEI	MT	1	37	S	37	42	E	566	01
MUTHERU	MT	0	46	S	37	30	E	566	01
MUTHUNI	WADI	0	55	S	37	46	E	566	01
MUTIBOKA	WTRH	1	28	S	39	51	E	566	01
MUTI CHIBRILI	AREA	1	44	N	40	12	E	566	01
MUTIETO	AREA	0	23	S	38	21	E	566	01
MUTILA	HILL	1	33	S	39	22	E	566	01
MUTILA	WTRH	1	33	S	39	22	E	566	01
MUTILO	MT	1	16	S	38	10	E	566	01
MUTITUNI SEE KASAINI	BLDG	1	26	S	37	15	E	566	00
MUTO	MT	3	14	N	40	31	E	566	01
MUTOMO	MT	1	51	S	38	13	E	566	01
MUTONGA	STRM	0	10	S	37	46	E	566	01
MUTSEMBE	POPL	0	19	N	34	46	E	566	01
MUTTALUMME, GEBEL	MT	1	52	N	37	24	E	566	01
MUTUATI	POPL	0	24	N	37	58	E	566	01
MUTUKIA	MT	0	56	S	38	18	E	566	01
MUTULIA	MT	0	28	S	38	27	E	566	01
MUTULUKUMI SEE MUTULUKUNI	MT	1	18	S	38	05	E	566	00
MUTULUKUNI	MT	1	18	S	38	05	E	566	01
MUTUNGINI	POPL	3	05	S	40	04	E	566	01
MUTUNYI	MT	1	02	S	35	52	E	566	01
MUVTI NDATI	WTRH	3	27	N	36	20	E	566	01
MUVUKUNI	POPL	0	25	S	38	15	E	566	01
MUYEMBE	MT	0	16	N	34	11	E	566	01

APPROVED FOR RELEASE: 2007/02/20: CIA-RDP01-00707R000200050003-9

APPROVED FOR RELEASE: 2007/02/20: CIA-RDP01-00707R000200050003-9

MUVUKUNI SEE MUVUKUNI										
MUZIANI	POPL	0	25	S	38	15	E	566	00
MUZINJI	POPL	2	04	S	38	12	E	566	01
MVITA SEE MOMBASA	AREA	4	19	S	39	13	E	566	01
MVITA, KISIWA SEE MOMBASA ISLAND	POPL	4	03	S	39	40	E	566	00
	ISL	4	04	S	39	40	E	566	00
MVOO	AREA	1	43	S	38	15	E	566	01
MVUKONI	WADI	0	53	S	38	11	E	566	01
MVULONI	LCTY	4	20	S	39	29	E	566	01
MVURIA	MT	0	41	S	37	37	E	566	01
MWABILA	POPL	3	49	S	39	21	E	566	01
MWAGA	LCTY	3	13	S	39	42	E	566	01
MWAHERA	POPL	3	17	S	39	41	E	566	01
MWA KISENGEI RAS	PT	4	05	S	39	40	E	566	03
MWALIVUNO	POPL	4	12	S	39	05	E	566	01
MWALIYE	MT	0	41	N	34	25	E	566	01
MWAMANJI	AREA	4	08	S	39	11	E	566	01
MWAMANDI SEE PUMA	STRM	4	07	S	39	12	E	566	00
MWAMBANI	POPL	3	27	S	39	32	E	566	01
MWAMBI	LCTY	4	25	S	39	25	E	566	01
MWAMBIRI	POPL	3	03	S	39	53	E	566	01
MWAMKUCHI	AREA	4	24	S	39	10	E	566	01
MWAMSHENGA	HILL	3	42	S	39	49	E	566	01
MWANAMBA	MT	1	24	S	38	22	E	566	01
MWANAMUNDIA	POPL	2	15	S	40	10	E	566	01
MWANANYAMALA	POPL	4	25	S	39	15	E	566	01
MWANATHUMBA	POPL	2	26	S	40	11	E	566	01
MWANDA WA PANYA	AREA	3	55	S	39	46	E	566	03
MWANDEO	POPL	4	26	S	39	19	E	566	01
MWANDIMU	AREA	4	12	S	39	01	E	566	01
MWANGORIS	MT	0	42	S	35	02	E	566	01
MWANI	MT	1	59	S	37	23	E	566	01
MWANI	WADI	2	06	S	37	36	E	566	01
MWANZA	AREA	1	38	S	38	18	E	566	01
MWANZUI	WADI	1	06	S	38	13	E	566	01
MWARACHI POINT SEE MCRRA POINT	PT	0	58	S	34	05	E	566	00
MWARENI SEE MARENYI	POPL	4	20	S	39	09	E	566	00
MWATATE SEE MWATATE STATION	RSTA	3	31	S	38	23	E	566	00
MWATATE	STRM	3	45	S	38	26	E	566	01
MWATATE STATION	RSTA	3	31	S	38	23	E	566	01
MWATATI SEE MWATATE	STRM	3	45	S	38	26	E	566	00
MWAZI	WELL	1	55	S	41	16	E	566	01
MWE	POPL	1	33	S	37	59	E	566	01

APPROVED FOR RELEASE: 2007/02/20: CIA-RDP01-00707R000200050003-9

APPROVED FOR RELEASE: 2007/02/20: CIA-RDP01-00707R000200050003-9

MWELE	HILL	4	18	S	39	21	E	566	01
MWENA	AREA	4	28	S	38	53	E	566	01
MWENA	AREA	4	29	S	39	07	E	566	01
MWENA	STRM	4	35	S	39	15	E	566	01
MWENGERERO	MT	0	34	S	34	51	E	566	01
MWENGI	HILL	1	39	S	38	42	E	566	01
MWENI SEE MWENI SWAMP	MRSH	1	30	S	39	24	E	566	00
MWENI SWAMP	MRSH	1	30	S	39	24	E	566	01
MWENYERERO SEE MWENGERERO	MT	0	34	S	34	51	E	566	00
MWENZA SEE MWENZWA	HILL	1	58	S	38	06	E	566	00
MWENZWA	HILL	1	58	S	38	06	E	566	01
MWERIA	MSSN	0	15	S	37	40	E	566	01
MWIMANZI	MT	0	55	S	38	18	E	566	01
MWIMBI	AREA	0	18	S	37	39	E	566	01
MWINA	AREA	2	06	S	40	09	E	566	01
MWINA	POPL	2	04	S	40	10	E	566	01
MWINANE BAY SEE MWINENE BAY	BAY	0	59	S	34	04	E	566	00
MWINA RIVER SEE MWENA	STRM	4	35	S	39	15	E	566	00
MWINENE SEE MWINENE BAY	BAY	0	59	S	34	04	E	566	00
MWINENE BAY	BAY	0	59	S	34	04	E	566	01
MWINGI	POPL	0	55	S	38	03	E	566	02
MWITA	MT	1	05	S	34	45	E	566	01
MWUANGA	STRM	0	48	S	34	44	E	566	01
MWUSITO	MT	1	41	S	35	27	E	566	01
MYANGA	RSTA	0	33	N	34	24	E	566	01
MYP	MT	2	16	S	38	06	E	566	01
MYUNYA	STRM	1	00	S	34	17	E	566	01
MZEMBE	POPL	1	40	S	38	20	E	566	01
MZENZI SEE MZENZI ISLAND	ISL	0	26	S	33	57	E	566	00
MZENZI ISLAND	ISL	0	26	S	33	57	E	566	01
MZIMBAI RAS	PT	4	05	S	39	40	E	566	05
MZIMILI, RAS	PT	4	05	S	39	40	E	566	03
MZINGI	POPL	4	20	S	39	13	E	566	01
MZIZIMA	POPL	4	35	S	39	21	E	566	03
NABEIYE	LCTY	2	09	N	35	29	E	566	01
NABENYO	MT	1	46	N	36	46	E	566	01
NABERGOIT	STRM	1	56	N	36	04	E	566	01
NABHURA	STRM	3	27	N	35	55	E	566	01
NABILOGOYN	MT	1	10	N	36	30	E	566	01
NABKOI	STRM	0	20	N	35	40	E	566	01
NABOLO	MT	0	13	N	36	39	E	566	01

APPROVED FOR RELEASE: 2007/02/20: CIA-RDP01-00707R000200050003-9

APPROVED FOR RELEASE: 2007/02/20: CIA-RDP01-00707R000200050003-9

NABOR	WTRH	2	44	N	36	14	E	566	01
NABORET	MT	4	15	N	35	16	E	566	01
NABSID	MT	2	36	N	39	24	E	566	01
NABUBEI	LCTY	2	19	N	35	51	E	566	01
NABUYATOM CONE	MT	2	23	N	36	39	E	566	01
NACHOLO	MT	1	47	N	36	43	E	566	01
NACHOG	STRM	2	37	N	35	24	E	566	01
NACHRIKULALI	LCTY	3	05	N	35	48	E	566	01
NACHUI	AREA	2	50	N	36	05	E	566	01
NADAPALOR	LCTY	1	48	N	35	28	E	566	01
NADAPEL	AREA	4	25	N	34	18	E	566	01
NADENI EL	WADI	2	00	N	38	17	E	566	01
NADIKUM	WTRH	2	16	N	36	31	E	566	01
NADOME	AREA	1	47	N	35	57	E	566	01
NADUME	MT	1	23	N	36	16	E	566	01
NADUYATUI	MT	2	42	S	37	29	E	566	01
NAEYUNPUMYETEB	AREA	3	05	N	36	03	E	566	01
NAGASANI	AREA	3	12	S	37	44	E	566	01
NAGASHOK	AREA	1	20	S	40	16	E	566	01
NAGAVAI	MT	3	01	S	37	44	E	566	01
NAGAVAL SEE NAGAVAI	MT	3	01	S	37	44	E	566	00
NAGCLA	STRM	1	36	N	35	07	E	566	01
NAGOMET	AREA	1	54	N	35	50	E	566	01
NAGORUM	POPL	4	01	N	34	31	E	566	01
NAGUIANTAPALA	STRM	3	58	N	34	51	E	566	01
NAGUM MPATHIA PASS	PASS	4	30	N	35	15	E	566	01
NAGWENA HILL SEE NYAGWENA	MT	0	52	S	34	16	E	566	00
NAHELIAMIL SEE NAHELIAMIT	STRM	1	29	N	34	58	E	566	00
NAHELIAMIT	STRM	1	29	N	34	58	E	566	01
NAHIRI	STRM	1	12	S	34	31	E	566	01
NAIA	MT	0	21	S	34	19	E	566	01
NAIA HILL SEE NAIA	MT	0	21	S	34	19	E	566	00
NAIBOR	AREA	0	48	S	36	26	E	566	01
NAIBUTING	MT	3	55	N	35	30	E	566	01
NAICHELARUKOIN SEE NAICHETARUKOIN	STRM	1	55	N	35	34	E	566	00
NAICHETARUKOIN	STRM	1	55	N	35	34	E	566	01
NAICHIBIL	AREA	2	44	N	36	05	E	566	01
NAICHUMIN	CLIF	1	33	N	36	14	E	566	01
NAIGIRA	LCTY	2	57	N	34	48	E	566	01
NAIGOR	STRM	1	02	S	34	58	E	566	01
NAIGOT SEE NAIGOR	STRM	1	02	S	34	58	E	566	00
NAILINGOR	AREA	1	46	N	35	53	E	566	01

APPROVED FOR RELEASE: 2007/02/20: CIA-RDP01-00707R000200050003-9

APPROVED FOR RELEASE: 2007/02/20: CIA-RDP01-00707R000200050003-9

NAIRASSINASSA SEE TURKWEL									
NAIROBA SEE NAIROBI	MT	1	16	N	34	50	E	566	00
NAIROBI SEE NAIROBI DISTRICT	POPL	1	17	S	36	48	E	566	00
NAIROBI	DIST	1	15	S	36	55	E	566	00
NAIROBI	POPL	1	17	S	36	48	E	566	01
	STRM	0	24	S	37	01	E	566	01
NAIROBI	STRM	1	12	S	37	10	E	566	01
NAIROBI DISTRICT	DIST	1	15	S	36	55	E	566	01
NAIRONDE	LCTY	1	23	S	36	35	E	566	01
NAIROTIA	AREA	0	06	S	36	44	E	566	01
NAIRURU	POPL	0	55	S	35	25	E	566	01
NAISHI	MT	0	26	S	36	04	E	566	01
NAI SWAMP	MRSH	1	08	N	34	52	E	566	01
NAITAI	MT	2	14	N	36	20	E	566	01
NAITAMAIONG	MT	3	16	N	34	55	E	566	01
NAITO SEE NAITO HILLS	MTS	1	15	S	35	16	E	566	00
NAITO HILLS	MTS	1	15	S	35	16	E	566	01
NAIVASHA	POPL	0	43	S	36	26	E	566	01
NAIVASHA, LAKE	LAKE	0	45	S	36	20	E	566	01
NAIVASHA LAKE SEE NAIVASHA, LAKE	LAKE	0	45	S	36	20	E	566	00
NAJANAIDAPAI	LCTY	2	33	N	35	51	E	566	01
NAKA	LCTY	3	32	N	37	14	E	566	01
NAKAGUAIT	AREA	1	39	N	35	53	E	566	01
NAKAKERIKERI	STRM	3	22	N	34	36	E	566	01
NAKAL BOSS	MT	2	56	N	35	27	E	566	01
NAKALIN	AREA	4	09	N	35	34	E	566	01
NAKAPEGELENG	MT	2	21	N	36	20	E	566	01
NAKAPELACHEM	MT	2	49	N	35	28	E	566	01
NAKAPENEYAK	MT	3	33	N	35	18	E	566	01
NAKAPET	MT	1	56	N	36	11	E	566	01
NAKAPOTAMERI SEE NAKAPOTAMERI PLATEAU	UPLD	3	05	N	34	48	E	566	00
NAKAPOTAMERI PLATEAU	UPLD	3	05	N	34	48	E	566	01
NAKARERI	LCTY	1	56	N	35	46	E	566	01
NAKASWEN	LCTY	3	08	N	34	44	E	566	01
NAKATAKOAMOTHING	MT	4	22	N	35	11	E	566	01
NAKATAKOAMOTHING	MT	4	27	N	35	11	E	566	01
NAKATHUEN	MT	1	56	N	36	06	E	566	01
NAKATUR	STRM	2	41	N	35	33	E	566	01
NAKAWAKAL	LCTY	2	08	N	35	57	E	566	01
NAKAYAT	STRM	2	06	N	34	48	E	566	01
NAKAYOT SEE NAKAYAT	STRM	2	06	N	34	48	E	566	00
NAKERIAPET	AREA	1	32	N	35	55	E	566	01

APPROVED FOR RELEASE: 2007/02/20: CIA-RDP01-00707R000200050003-9

APPROVED FOR RELEASE: 2007/02/20: CIA-RDP01-00707R000200050003-9

NAKHANG SEE NAKHANG CAMP	CAMP	1	54	N	35	20	E	566	00
NAKHANG CAMP	CAMP	1	54	N	35	20	E	566	01
NAKINWALI	LCTY	3	34	N	35	42	E	566	01
NAKODI	LCTY	2	52	N	35	03	E	566	01
NAKOILERENG	WTRH	2	03	N	36	27	E	566	01
NAKONYO	AREA	1	51	N	35	47	E	566	01
NAKORET	LCTY	3	36	N	34	50	E	566	01
NAKORET RIVER	WADI	2	44	N	36	14	E	566	01
NAKUA	STRM	3	46	N	34	37	E	566	02
NAKUIJIT	MT	1	39	N	35	10	E	566	01
NAKUIJIT	STRM	1	39	N	35	09	E	566	01
NAKUJARANA	MT	1	27	N	36	59	E	566	01
NAKURIMA CONE	MT	2	01	N	36	01	E	566	01
NAKURU SEE NAKURU DISTRICT	DIST	0	30	S	36	15	E	566	00
NAKURU	POPL	0	17	S	36	04	E	566	01
NAKURU, LAKE	LAKE	0	22	S	36	05	E	566	01
NAKURU DISTRICT	DIST	0	30	S	36	15	E	566	01
NAKURU LAKE FOREST RESERVE	FRST	0	25	S	36	00	E	566	01
NAKURUMUNYEN	LCTY	2	53	N	35	03	E	566	01
NAKWAGOMA	MT	2	39	N	35	12	E	566	01
NAKWAMURO	LCTY	2	06	N	35	25	E	566	01
NAKWEHE	STRM	3	13	N	35	24	E	566	01
NAKWIAKAAL	STRM	2	03	N	36	03	E	566	01
NAKWOAKETH	LCTY	2	46	N	36	27	E	566	01
NALAWURU	MT	1	31	N	37	46	E	566	01
NALILIKINYET NGWOILIYO	STRM	1	45	N	36	21	E	566	01
NALIMESIKONG	AREA	4	02	N	34	56	E	566	01
NALONDO	MT	0	39	N	34	33	E	566	01
NALONGO	MT	0	50	S	34	15	E	566	00
NALUWURU SEE NALAWURU	MT	1	31	N	37	46	E	566	00
NAMAKORE	POPL	0	10	N	34	04	E	566	01
NAMAMBA	AREA	0	27	N	34	35	E	566	01
NAMANGA	POPL	2	33	S	36	47	E	566	01
NAMANGA	STRM	2	41	S	37	01	E	566	01
NAMARIETH	CLIF	1	47	N	36	17	E	566	01
NAMARUNU	MT	1	59	N	36	26	E	566	01
NAMATHEKIN	AREA	2	42	N	36	05	E	566	01
NAMAYET	MT	3	11	N	34	36	E	566	01
NAMBALA	WTRH	0	21	N	38	26	E	566	01
NAMBALE	MT	0	08	N	34	08	E	566	01
NAMBARE	POPL	0	27	N	34	16	E	566	01
NAMBIRIMMA	STRM	0	31	N	34	44	E	566	01

APPROVED FOR RELEASE: 2007/02/20: CIA-RDP01-00707R000200050003-9

APPROVED FOR RELEASE: 2007/02/20: CIA-RDP01-00707R000200050003-9

NAMBUKU	MT	0	18	N	34	06	E	566	01
NAMENYA	MT	0	05	N	33	58	E	566	01
NAMENYA	MT	0	14	N	34	03	E	566	01
NAMHURMA	AREA	0	45	S	39	46	E	566	01
NAMI	MT	1	46	N	36	02	E	566	01
NAMIASO	POPL	0	19	N	34	04	E	566	01
NAMONO	LCTY	3	05	N	35	42	E	566	01
NAMUDET	LCTY	2	17	N	35	52	E	566	01
NAMUK	FORD	1	47	N	35	28	E	566	01
NAMUKACHOYA	LCTY	2	01	N	35	49	E	566	01
NAMUNDERA	AREA	0	23	N	34	35	E	566	01
NAMURAKLED	LCTY	2	05	N	35	36	E	566	01
NAMURUANGARA	MT	2	56	N	34	45	E	566	01
NAMURUNGULE	MT	1	41	N	36	31	E	566	01
NAMURUTUNGA	MT	1	59	N	36	09	E	566	01
NAMUTENGA	MT	1	03	S	34	30	E	566	01
NAMUTING	STRM	0	13	S	35	15	E	566	01
NAN	ISL	2	38	N	36	36	E	566	01
NANA	WTRH	3	28	N	39	11	E	566	01
NANAAM	STRM	4	14	N	34	40	E	566	01
NANANAKANNA	WADI	2	28	N	36	13	E	566	01
NANANAKENNA	MT	2	26	N	36	10	E	566	01
NANAPELAKARU	MT	3	41	N	35	23	E	566	01
NANAU	POPL	4	07	N	40	35	E	566	01
NANDAMUNGO	STRM	0	22	N	34	52	E	566	01
NANDEREMA	MT	0	12	N	34	04	E	566	01
NANDI SEE NANDI DISTRICT	DIST	0	15	N	35	05	E	566	00
NANDI SEE KAPSABET	POPL	0	12	N	35	07	E	566	00
NANDI SEE NANDI ESCARPMENT	CLIF	0	02	S	34	55	E	566	00
NANDI DISTRICT	DIST	0	15	N	35	05	E	566	00
NANDI ESCARPMENT	CLIF	0	02	S	34	55	E	566	01
NANDIGWA	STRM	0	33	N	34	24	E	566	01
NANDU KORIMI	WTRH	3	33	N	38	38	E	566	01
NANET	ISL	2	39	N	36	36	E	566	01
NANGA	POPL	0	08	S	34	44	E	566	01
NANGA SEE MANDA ISLAND	ISL	2	17	S	40	57	E	566	00
NANGARABAT	MT	1	40	N	36	22	E	566	01
NANGETET	LCTY	2	42	N	35	35	E	566	01
NANGOSIA	MT	0	16	N	34	08	E	566	01
NANI	POPL	0	51	S	39	52	E	566	01
NANIGA	WTRH	4	14	N	36	24	E	566	01
NANIYANGIPOI	AREA	3	00	N	36	07	E	566	01

APPROVED FOR RELEASE: 2007/02/20: CIA-RDP01-00707R000200050003-9

APPROVED FOR RELEASE: 2007/02/20: CIA-RDP01-00707R000200050003-9

NANTEDDU	MT	0	49	N	37	13	E	566	01
NANWAPENEK	MT	3	26	N	35	16	E	566	01
NANYANA	STRM	0	26	N	34	18	E	566	01
NANYANGAMURA	MT	3	21	N	34	54	E	566	01
NANYERUT	LCTY	3	31	N	35	42	E	566	01
NANYUKI	AREA	1	19	N	36	42	E	566	01
NANYUKI SEE NANYUKI DISTRICT	DIST	0	05	N	37	10	E	566	00
NANYUKI	POPL	0	01	N	37	04	E	566	01
NANYUKI	STRM	0	22	N	36	56	E	566	01
NANYUKI DISTRICT	DIST	0	05	N	37	10	E	566	00
NAPAKABEI	MT	2	04	N	35	43	E	566	01
NAPAKAMARA	LCTY	2	58	N	34	48	E	566	01
NAPAKESAGIRRA	MT	2	46	N	35	30	E	566	01
NAPALA	WTRH	4	27	N	35	35	E	566	01
NAPAO	LCTY	2	54	N	35	25	E	566	01
NAPASS	POPL	4	05	N	34	17	E	566	01
NAPASS	STRM	3	55	N	34	50	E	566	01
NAPATHENYANG	LCTY	3	35	N	35	50	E	566	01
NAPAU	LCTY	2	25	N	34	58	E	566	01
NAPIDETT DOMES	MT	2	53	N	35	51	E	566	01
NAPIOT	STRM	2	26	N	35	26	E	566	01
NAPOLIMORU	LCTY	2	21	N	35	17	E	566	01
NAPOYE	LCTY	3	15	N	35	37	E	566	01
NAPUDUPAR	STRM	1	53	N	35	29	E	566	01
NARAKIA	LCTY	3	22	N	34	56	E	566	01
NARAMIT	AREA	3	02	N	36	08	E	566	01
NARAMIT	MT	1	48	N	35	10	E	566	01
NARAMURU	POPL	2	45	S	37	43	E	566	01
NARANGEDERI	STRM	1	59	N	35	28	E	566	01
NARASHA, LAKE	LAKE	0	02	N	35	33	E	566	01
NARASHA, OL DOINYO	MT	0	15	S	36	49	E	566	01
NARINWOIL	STRM	3	27	N	35	46	E	566	01
NARIO GALOME	GRGE	4	08	N	35	49	E	566	01
NARIOKITO!	WTRH	4	34	N	35	39	E	566	01
NAROGO	STRM	4	29	N	35	49	E	566	01
NAROK SEE NAROK DISTRICT	ADMD	1	05	S	35	52	E	566	00
NAROK	POPL	1	05	S	35	52	E	566	01
NAROK SEE NAROK, ENGARE	STRM	0	56	N	36	44	E	566	00
NAROK	STRM	1	13	S	35	54	E	566	01
NAROK, ENGARE	STRM	0	56	N	36	44	E	566	01
NAROK, EUASO SEE NAROK, UASO	STRM	0	32	N	36	52	E	566	00
NAROK, GUASO SEE NAROK, UASO	STRM	0	32	N	36	52	E	566	00

APPROVED FOR RELEASE: 2007/02/20: CIA-RDP01-00707R000200050003-9

APPROVED FOR RELEASE: 2007/02/20: CIA-RDP01-00707R000200050003-9

NAROKI NGARE	STRM	0	55	S	35	48	E	566	01
NAROKI NGARE	STRM	0	57	S	35	49	E	566	01
NAROKI UASO	STRM	0	32	N	36	52	E	566	01
NAROK DISTRICT	ADMD	1	05	S	35	52	E	566	00
NAROK RIVER SEE NAROKI UASO	STRM	0	32	N	36	52	E	566	00
NARO MORU SEE NARO MORU STATION									
NAROMORU	RSTA	0	10	S	37	01	E	566	00
NARO MORU STATION	STRM	0	03	S	36	55	E	566	01
NAROSURA	RSTA	0	10	S	37	01	E	566	01
NARRO	POPL	1	32	S	35	53	E	566	01
	STRM	2	51	N	35	40	E	566	01
NARUMURU SEE NARAMURU									
NASIBU	POPL	2	45	S	37	43	E	566	00
NASOGOI SEE NASOGOL	POPL	3	29	S	39	40	E	566	01
NASOGOL	MT	1	11	N	36	26	E	566	00
NASOKOL	MT	1	11	N	36	26	E	566	02
	MSSN	1	16	N	35	05	E	566	01
NASOLET PEAK	MT	1	48	N	35	25	E	566	01
NATADAU	WTRH	2	53	N	36	12	E	566	01
NATAI OBELISK	MT	2	18	N	35	36	E	566	01
NATAN	AREA	1	05	N	36	06	E	566	01
NATAPARA	LCTY	3	32	N	34	44	E	566	01
NATAPARIN SEE KAPELL DOME	MT	2	50	N	34	58	E	566	00
NATARUK	LCTY	2	23	N	35	38	E	566	01
NATARUK	MT	1	18	N	36	25	E	566	01
NATHAGAIT	STRM	2	20	N	35	24	E	566	01
NATHAJAIT	LCTY	2	20	N	35	38	E	566	01
NATHAJAIT	LCTY	2	36	N	35	49	E	566	01
NATHEI	MT	4	17	N	34	22	E	566	01
NATHIKENA	AREA	1	36	N	35	58	E	566	01
NATHNGUTIE IATOO	MT	1	35	N	35	52	E	566	01
NATHOR	LCTY	2	01	N	35	40	E	566	01
NATHURA	STRM	3	59	N	35	53	E	566	01
NATHURET	MT	3	47	N	35	41	E	566	01
NATIRA	LCTY	1	51	N	35	16	E	566	01
NATIRA PASS	PASS	3	40	N	35	04	E	566	01
NATOME SEE NATONE RIVER	WADI	2	48	N	36	13	E	566	00
NATONE RIVER	WADI	2	48	N	36	13	E	566	01
NATPARIN	LCTY	2	45	N	34	57	E	566	01
NATRONI LAKE	LAKE	2	25	S	36	00	E	566	01
NATRON-SEE SEE NATRONI LAKE	LAKE	2	25	S	36	00	E	566	00
NATU	MT	2	46	N	35	35	E	566	01
NATURKWAN	LCTY	2	00	N	35	47	E	566	01
NAUBWEL	AREA	4	25	N	35	34	E	566	01

APPROVED FOR RELEASE: 2007/02/20: CIA-RDP01-00707R000200050003-9

APPROVED FOR RELEASE: 2007/02/20: CIA-RDP01-00707R000200050003-9

NAUBWEL LA MAKURU	WTRH	2	32	N	36	24	E	566	01
NAUDU	AREA	1	03	N	36	12	E	566	01
NAUDU	STRM	1	06	N	36	06	E	566	01
NAUNGANWIN	LCTY	3	16	N	35	13	E	566	01
NAUNYERI	AREA	1	02	N	36	41	E	566	01
NAWAULEKI	STRM	3	06	N	34	51	E	566	01
NAWEYAMOI	STRM	4	14	N	34	14	E	566	01
NAWEYAMORI	POPL	4	13	N	34	14	E	566	01
NBEGA	LCTY	2	59	N	35	29	E	566	01
NCIRIDERIN	MT	2	50	N	34	54	E	566	01
NDALAI	MT	1	08	S	37	48	E	566	01
NDANGESIR	STRM	0	50	N	35	26	E	566	01
NDARA	MT	3	30	S	38	36	E	566	01
NDARA	RSTA	3	28	S	38	42	E	566	01
NDARE, NGARE	STRM	0	34	N	37	24	E	566	01
NDARE FORD	FORD	0	30	N	37	23	E	566	01
NDARUGU	RSTA	1	05	S	37	02	E	566	01
NDARUGU	STRM	1	07	S	37	10	E	566	C1
NDARUGU SIDING SEE NDARUGU	RSTA	1	05	S	37	02	E	566	00
NDARUITA	POPL	0	41	S	35	23	E	566	01
NDATAI	MT	1	53	S	37	18	E	566	01
NDATANI	MT	1	32	S	37	53	E	566	01
NDAU	BLDG	0	33	N	35	56	E	566	01
NDAU	ISL	1	59	S	41	14	E	566	01
NDAU	STRM	0	33	N	36	03	E	566	01
NDAVAYAS	POPL	4	15	S	39	11	E	566	01
NDAWE	MT	2	58	S	38	12	E	566	01
NDEE	MT	0	40	S	39	11	E	566	01
NDERA	AREA	1	55	S	40	08	E	566	01
NDERE	POPL	0	05	N	34	18	E	566	01
NDERE SEE NDUE ISLAND	ISL	0	13	S	34	31	E	566	00
NDETANI	POPL	3	39	S	39	17	E	566	01
NDETANI	MT	0	35	S	38	19	E	566	01
NDEWASURA	MT	1	50	N	35	56	E	566	01
NDEYINI SEE NDEYINI POOL	POOL	0	44	S	38	55	E	566	00
NDEYINI POOL	POOL	0	44	S	38	55	E	566	01
NDI SEE NDI STATION	RSTA	3	14	S	38	31	E	566	00
NDIGIRA	POPL	3	24	S	39	31	E	566	01
NDIGIRIA SEE NDIGIRA	POPL	3	24	S	39	31	E	566	00
NDIGIYUROKI	WTRH	2	03	N	36	53	E	566	01
NDIRGIRBUS	MT	1	55	N	37	08	E	566	01
NDI STATION	RSTA	3	14	S	38	31	E	566	01

APPROVED FOR RELEASE: 2007/02/20: CIA-RDP01-00707R000200050003-9

APPROVED FOR RELEASE: 2007/02/20: CIA-RDP01-00707R000200050003-9

NDIUNI	MT	0	39	S	37	50	E	566	01
NDO	STRM	0	58	N	35	38	E	566	01
NDOICHIE	STRM	0	59	S	34	13	E	566	02
NDOLOS CORNER	LCTY	1	11	S	37	55	E	566	01
NDORO	AREA	0	13	S	34	49	E	566	01
NDOROTA NABURA	AREA	0	25	S	39	35	E	566	01
NDOTO	MT	1	58	N	37	00	E	566	01
NDOTO MOUNTAINS	MTS	1	45	N	37	10	E	566	01
NDOTOS III	MT	1	45	N	37	11	E	566	01
NDSOVANI SEE NDSOVUNI	STRM	3	35	S	39	46	E	566	00
NDSOVUNI	STRM	3	35	S	39	46	E	566	01
NDUA	MT	0	11	S	37	32	E	566	01
NDUANI	MT	1	53	S	38	21	E	566	01
NDUBENET	MT	0	17	N	35	15	E	566	01
NDUE SEE NDUE ISLAND	ISL	0	13	S	34	31	E	566	00
NDUE ISLAND	ISL	0	13	S	34	31	E	566	01
NDUENI	MT	0	39	S	38	04	E	566	01
NDULELE	BLDG	1	06	S	36	05	E	566	01
NDULUKONI	MT	1	54	S	38	17	E	566	01
NDUMOT	STRM	1	29	N	36	59	E	566	01
NDUMOTESEREM	WTRH	1	30	N	37	10	E	566	01
NDUNI	AREA	1	05	S	38	15	E	566	01
NDUNI	MT	0	50	S	37	32	E	566	01
NDURA	AREA	1	36	S	40	08	E	566	01
NDURA	WTRH	2	11	S	40	18	E	566	01
NDUTU	MT	1	31	S	37	40	E	566	01
NDZOVU	STRM	4	30	S	39	18	E	566	03
NEANGOIL	MT	2	22	N	36	36	E	566	01
NEDE ISLAND	ISL	0	13	S	34	07	E	566	01
NEMINET	LCTY	3	07	N	35	00	E	566	01
N'EROKI GUASO SEE NAROKI UASO	STRM	0	32	N	36	52	E	566	00
NEUKI SEE SINGIRAINI	RSTA	1	53	S	36	29	E	566	00
NEW KAKUNGA	MT	0	21	N	34	50	E	566	01
NEW KIJABE	RSTA	0	54	S	36	35	E	566	01
NEW KIJARIMWETA	MT	1	21	S	34	52	E	566	01
NEW KISA	MT	0	09	N	34	40	E	566	01
NEW MARAGOLI	MT	0	00	N	34	40	E	566	01
NEW NYANGORI	MT	0	03	N	34	46	E	566	01
NGAA	STRM	1	34	S	37	33	E	566	01
NGABOTOI	LCTY	2	04	N	35	24	E	566	01
NGAJU	MT	1	50	S	37	04	E	566	01
NGALIASH SEE NGALIASH RIVER	WADI	2	42	N	36	13	E	566	00

APPROVED FOR RELEASE: 2007/02/20: CIA-RDP01-00707R000200050003-9

APPROVED FOR RELEASE: 2007/02/20: CIA-RDP01-00707R000200050003-9

NGALIASH RIVER	WADI	2	42	N	36	13	E	566	01
NGAMATAK	AREA	2	40	N	35	25	E	566	01
NGAMATAK	MT	2	48	N	35	28	E	566	01
NGAMBA	LCTY	1	08	S	38	42	E	566	01
NGANGERABELI SEE NGANGERABELI PLAIN	PLN	1	30	S	40	15	E	566	00
NGANGERABELI PLAIN	PLN	1	30	S	40	15	E	566	01
NGANYANG	MT	2	16	N	36	26	E	566	01
NGAO	AREA	2	22	S	40	08	E	566	01
NGAO SEE NGAU MISSION	MSSN	2	24	S	40	12	E	566	00
NGAPOI SEE NGAPOI HILLS	MTS	3	11	N	35	35	E	566	00
NGAPOI HILLS	MTS	3	11	N	35	35	E	566	01
NGARA	MT	2	35	S	36	53	E	566	01
NGARAMARA	STRM	0	35	N	37	38	E	566	01
NGARIAN	LCTY	1	26	S	36	31	E	566	01
NGATUNYU SEE NGATUNYU PASS	PASS	2	41	N	35	35	E	566	00
NGATUNYU PASS	PASS	2	41	N	35	35	E	566	01
NGAU SEE NGAU MISSION	MSSN	2	24	S	40	12	E	566	00
NGAU MISSION	MSSN	2	24	S	40	12	E	566	01
NGDALIL	BLDG	0	09	N	36	08	E	566	01
NGELESHA NORTH	MT	0	29	N	36	16	E	566	01
NGELESHA SOUTH	MT	0	27	N	36	16	E	566	00
NGELLAI	MT	1	44	N	36	52	E	566	01
NGENDA	MSSN	1	01	S	36	53	E	566	01
NGENDALEL SEE NGDALIL	BLDG	0	09	N	36	08	E	566	00
NGENG	STRM	1	10	N	37	06	E	566	01
NGENTUS	MSSN	0	14	S	37	34	E	566	01
NGERAPUTH	LCTY	3	36	N	35	34	E	566	01
NGERENDE	LCTY	1	07	S	35	06	E	566	01
NGERENYI	LCTY	3	26	S	38	20	E	566	01
NGERIA	STRM	0	23	N	35	15	E	566	01
NGERU	BLDG	0	15	S	37	41	E	566	00
NGIA SEE NGIA FOREST	FRST	0	21	N	38	02	E	566	00
NGIA	LCTY	0	03	N	34	23	E	566	01
NGIA FOREST	FRST	0	21	N	38	02	E	566	01
NGIENI	MT	0	42	S	38	13	E	566	01
NGIENI	MT	1	03	S	38	20	E	566	01
NGILINI	MT	1	56	S	37	27	E	566	01
NGILO	AREA	2	35	S	38	55	E	566	01
NGINYANG	LCTY	0	58	N	36	01	E	566	01
NGINYANG	STRM	1	06	N	36	06	E	566	01
NGIPIKONI	MT	1	20	S	36	37	E	566	01
NGIRI	AREA	0	18	N	36	53	E	566	01

APPROVED FOR RELEASE: 2007/02/20: CIA-RDP01-00707R000200050003-9

APPROVED FOR RELEASE: 2007/02/20: CIA-RDP01-00707R000200050003-9

NGIRI	POPL	0	54	S	34	10	E	566	01
NGIRO	MT	0	11	S	37	03	E	566	01
NGIRO, EWASO SEE NYIRO, UASO	STRM	0	55	N	39	30	E	566	00
NGIRO, GUASO	STRM	0	55	S	35	37	E	566	01
NGLORIT	LCTY	1	17	S	36	33	E	566	01
NGOA	POPL	4	39	S	39	13	E	566	03
NGOBIT	STRM	1	17	N	36	47	E	566	01
NGOBIT, ENGARE	STRM	0	02	S	36	54	E	566	00
NGOCHI RIVER SEE ANGOICHE	STRM	1	00	S	34	13	E	566	00
NGODA	WTRH	1	32	S	41	30	E	566	01
NGOILIN	AREA	0	18	N	36	45	E	566	01
NGOINA	POPL	0	31	S	35	03	E	566	01
NGOINO SEE NGOINA	POPL	0	31	S	35	03	E	566	00
NGOLEN	MT	0	58	S	38	28	E	566	01
NGOLENI	AREA	1	20	S	37	16	E	566	01
NGOLIBA	MT	1	05	S	37	26	E	566	01
NGOMBANI	POPL	4	23	S	39	06	E	566	01
NGOMBENI	POPL	4	08	S	39	37	E	566	03
NGOMENI	POPL	0	39	S	38	24	E	566	01
NGOMENI	HILL	3	00	S	40	12	E	566	01
NGOMENI	LCTY	3	00	S	40	11	E	566	01
NGOMENI	MT	0	38	S	38	24	E	566	01
NGOMENI	MT	1	47	N	36	53	E	566	01
NGOMENI, RAS	PT	2	59	S	40	14	E	566	01
NGOMHENI SEE NGOMBENI	POPL	4	08	S	39	37	E	566	00
NGOMOA	WADI	0	49	S	37	52	E	566	01
NGOMULA	WADI	0	38	S	38	19	E	566	01
NGOMORA SEE NGOMOA	WADI	0	49	S	37	52	E	566	00
NGONG	POPL	1	22	S	36	39	E	566	01
NGONG SEE NGONG HILLS	MTS	1	24	S	36	38	E	566	00
NGONG HILLS	MTS	1	24	S	36	38	E	566	01
NGONGOROKO	STRM	4	16	N	34	06	E	566	01
NGORENGORE	POPL	1	03	S	35	30	E	566	01
NGORICHE	MT	1	50	N	36	50	E	566	01
NGORIGAISHI	BLDG	1	57	S	36	53	E	566	01
NGORIGAISHI SEE NGORIGAISHI HILLS	MTS	2	27	S	37	00	E	566	00
NGORIGAISHI HILLS	MTS	2	27	S	37	00	E	566	01
NGORIKA	MT	0	18	S	36	13	E	566	01
NGORIO	MSSN	0	09	N	34	45	E	566	01
NGORNIT	WTRH	1	44	N	37	18	E	566	01
NGOTHE SEE NGOTHE ISLAND	ISL	0	21	S	34	11	E	566	00
NGOTHE ISLAND	ISL	0	21	S	34	11	E	566	01

APPROVED FOR RELEASE: 2007/02/20: CIA-RDP01-00707R000200050003-9

APPROVED FOR RELEASE: 2007/02/20: CIA-RDP01-00707R000200050003-9

NGUANI	MT	1	43	S	38	09	E	566	01
NGUATI	STRM	2	03	S	38	17	E	566	01
NGULA	POPL	1	01	S	38	21	E	566	01
NGULI	MT	1	58	S	37	21	E	566	01
NGULIA	MT	3	00	S	38	09	E	566	01
NGULIA SEE CHYULU RANGE	MTS	2	35	S	37	50	E	566	00
NGULIA RANGE SEE CHYULU RANGE	MTS	2	35	S	37	50	E	566	00
NGULOT	MT	1	00	S	35	22	E	566	01
NGUMA	AREA	2	57	S	37	32	E	566	01
NGUNI	AREA	0	49	S	38	21	E	566	01
NGUNI	POPL	1	32	S	37	57	E	566	01
NGUNI	WADI	1	53	S	38	05	E	566	01
NGUNUMU	MT	2	10	S	38	10	E	566	01
NGURENI SEE NGURYINI	AREA	0	41	S	37	22	E	566	00
NGURIE I	MT	0	47	N	37	27	E	566	01
NGURIE II	MT	0	49	N	37	26	E	566	01
NGURUMAN	AREA	1	54	S	36	06	E	566	01
NGURUNGAKUBWA	LCTY	1	34	S	36	27	E	566	01
NGURUNGU NYUKI	AREA	4	25	N	34	30	E	566	01
NGURUWENI	POPL	4	28	S	39	25	E	566	01
NGURYINI	AREA	0	41	S	37	22	E	566	01
NGUSISHI	STRM	0	06	N	37	12	E	566	01
NGUSUR	STRM	1	03	S	35	50	E	566	01
NGUTI	LCTY	1	08	S	37	32	E	566	02
NGUTIGUSHE SEE NGUTIGUSHE HILLS	MTS	1	42	S	36	02	E	566	00
NGUTIGUSHE HILLS	MTS	1	42	S	36	02	E	566	01
NGUU	MT	2	07	S	37	40	E	566	01
NGWANE	WADI	1	32	S	37	28	E	566	01
NGWORIKA	MT	1	40	N	37	13	E	566	01
NIAHUMBE	MT	0	09	N	34	12	E	566	01
NIALLE	WTRH	2	17	S	39	31	E	566	01
NIANA	MT	0	22	S	37	06	E	566	01
NIANAKOLE	AREA	1	36	N	35	45	E	566	01
NIHIWA SEE NTHIWA	STRM	0	46	S	34	24	E	566	00
NINATHENI	AREA	1	37	S	38	55	E	566	01
NITA GARSE SEE NITIGARISA	POPL	0	01	S	40	08	E	566	00
NITIGARISA	POPL	0	01	S	40	08	E	566	01
NITIGERSA	AREA	0	12	N	39	58	E	566	01
NIULLE SEE NIALLE	WTRH	2	17	S	39	31	E	566	00
NJABINI	POPL	0	43	S	36	39	E	566	01
NJALE	WADI	2	25	N	37	47	E	566	01
NJIGI	MT	0	33	S	37	22	E	566	01

APPROVED FOR RELEASE: 2007/02/20: CIA-RDP01-00707R000200050003-9

APPROVED FOR RELEASE: 2007/02/20: CIA-RDP01-00707R000200050003-9

NJORO	MT	0	20	S	35	56	E	566	01
NJORO	RSTA	0	20	S	35	56	E	566	01
NJORO	STRM	0	19	S	36	06	E	566	01
NJORO	STRM	4	30	S	39	18	E	566	00
NJOSU RIVER SEE NDIOVU	MT	3	10	S	37	48	E	566	01
NJUGINI									
NJUNUS	POPL	0	30	S	37	26	E	566	01
NKASHATI	WTRH	1	39	S	40	55	E	566	01
NKUBU SEE MKUBU	MSSN	0	04	S	37	40	E	566	00
NKUNUMBI SEE MKONUMBI	POPL	2	18	S	40	42	E	566	00
NKUNUMBI, MLANGO SEE MKONUMBI, MLANGO	CHAN	2	19	S	40	46	E	566	00
NOBBLE	MT	1	25	S	37	03	E	566	01
NOIGAMEGA	STRM	0	55	N	35	08	E	566	01
NOIWE	LCTY	0	06	N	35	58	E	566	01
NOKATIA	STRM	4	09	N	35	20	E	566	01
NOKUYO	STRM	3	43	N	34	50	E	566	01
NOLEYE	WELL	0	28	N	39	11	E	566	01
NOMBORU	MT	1	14	N	36	51	E	566	01
NONGOTOLUMUGI	WTRH	4	21	N	35	19	E	566	01
NONNIA	POPL	0	50	S	34	19	E	566	01
NORTHERN SEE NORTHERN PROVINCE	PROV	2	00	N	39	00	E	566	00
NORTHERN FRONTIER SEE NORTHERN PROVINCE	PROV	2	00	N	39	00	E	566	00
NORTHERN FRONTIER PROVINCE SEE NORTHERN PROVINCE	PROV	2	00	N	39	00	E	566	00
NORTHERN GAME RESERVE	RSVT	0	43	N	36	27	E	566	01
NORTHERN KITOSH	AREA	0	44	N	34	34	E	566	01
NORTHERN PROVINCE	PROV	2	00	N	39	00	E	566	00
NORTH HORR	POPL	3	20	N	37	05	E	566	01
NORTH ISLAND	ISL	4	04	N	36	03	E	566	01
NORTH KAVIRONDO SEE NORTH NYANZA DISTRICT	DIST	0	30	N	34	30	E	566	00
NORTH MIDDLE BANK	SHOL	2	10	S	41	08	E	566	05
NORTH NYANZA SEE NORTH NYANZA DISTRICT	DIST	0	30	N	34	30	E	566	00
NORTH NYANZA DISTRICT	DIST	0	30	N	34	30	E	566	00
NORTH PASS	CHAN	2	11	S	41	07	E	566	05
NORTH REEF	REEF	3	15	S	40	09	E	566	05
NORTH UGENYA	AREA	0	17	N	34	17	E	566	01
NOYATUBA	WTR?	4	25	N	35	33	E	566	01
NPIYAMAIONG SEE NAITAMAIONG	MT	3	16	N	34	55	E	566	00
NTALARAWA	AREA	1	41	N	38	10	E	566	01

APPROVED FOR RELEASE: 2007/02/20: CIA-RDP01-00707R000200050003-9

APPROVED FOR RELEASE: 2007/02/20: CIA-RDP01-00707R000200050003-9

NTASATE	CLIF	1	39	N	36	42	E	566	01
NTHANGU	MT	1	43	S	37	36	E	566	01
NTHIWA	STRM	0	46	S	34	24	E	566	01
NTHUGURU	MT	0	09	S	37	38	E	566	01
NTHUNGUTHIA	WADI	0	37	S	39	04	E	566	01
NTIGU	MT	1	37	S	35	15	E	566	01
NUKI	MT	3	07	N	38	40	E	566	01
NUNDOROTO	STRM	0	25	N	35	26	E	566	01
NUNDOTO	STRM	1	01	N	36	44	E	566	01
NUNDOWAT	MT	0	51	S	34	13	E	566	01
NUNDUGAI	AREA	0	44	N	34	59	E	566	01
NUNGUNI	POPL	3	57	S	39	28	E	566	01
NUNGUNI	BLDG	1	48	S	37	22	E	566	01
NURERI	STRM	0	29	N	35	02	E	566	01
NUU	POPL	1	04	S	38	21	E	566	01
NWAGI	MT	1	34	S	37	50	E	566	01
NWANGALA	MT	1	56	S	38	16	E	566	01
NYABASAWA	MT	1	04	S	34	25	E	566	01
NYABASSI	POPL	1	17	S	34	34	E	566	01
NYABER	WELL	3	35	N	36	53	E	566	01
NYABONDO	MSSN	0	23	S	34	59	E	566	01
NYABURU	MSSN	0	39	S	34	44	E	566	01
NYACHISS	MTRN	1	06	N	38	10	E	566	01
NYADEDU	MT	0	35	N	36	58	E	566	01
NYAGWENA	MT	0	52	S	34	16	E	566	00
NYAKA SEE NYAKA HILL	MT	2	26	S	37	45	E	566	00
NYAKACH	AREA	0	18	S	34	56	E	566	01
NYAKACH SEE NYAKACH BAY	BAY	0	17	S	34	49	E	566	00
NYAKACH	MSSN	0	23	S	34	56	E	566	01
NYAKACH BAY	BAY	0	17	S	34	49	E	566	01
NYAKAGEMBE	MT	0	28	S	36	52	E	566	01
NYAKA HILL	MT	2	26	S	37	45	E	566	01
NYAKANGET	MTRN	2	49	N	36	15	E	566	01
NYAKINDU	MT	0	07	S	34	29	E	566	01
NYAKOE	POPL	0	37	S	34	44	E	566	01
NYAKONGO	LCTY	0	12	S	34	58	E	566	01
NYAKUMU SEE NYAKUMU SWAMP	MRSH	1	15	S	36	36	E	566	00
NYAKUMU SWAMP	MRSH	1	15	S	36	38	E	566	01
NYAKWAMBA	STRM	0	52	S	34	22	E	566	01
NYAKWERE	MT	0	56	S	34	13	E	566	00
NYALANI	AREA	4	07	S	39	07	E	566	01
NYALI	AREA	1	43	S	38	40	E	566	01

APPROVED FOR RELEASE: 2007/02/20: CIA-RDP01-00707R000200050003-9

APPROVED FOR RELEASE: 2007/02/20: CIA-RDP01-00707R000200050003-9

NYALI SEE IWATINE, RAS	PT	4	01	S	39	44	E	566	00
NYALI POINT SEE IWATINE, RAS	PT	4	01	S	39	44	E	566	00
NYAMBENI RANGE	AREA	0	31	N	38	04	E	566	01
NYAMBENI RANGE	MTS	0	11	N	37	50	E	566	01
NYAMBONYAI LAKE	LAKE	0	00		34	05	E	566	01
NYAMBUGO	MT	0	53	S	35	20	E	566	01
NYAMINDI	STRM	0	42	S	37	28	E	566	01
NYAMISORI	POPL	0	28	S	34	19	E	566	01
NYAMNYE	LCTY	0	03	S	34	09	E	566	01
NYANCHUA SEE NYANCHUR	MT	0	41	S	34	45	E	566	00
NYANCHUR	MT	0	41	S	34	45	E	566	01
NYANDARAWA	PEAK	0	37	S	36	43	E	566	01
NYANDEJU SEE NYADELU	MT	0	35	N	36	58	E	566	00
NYANDEMERA	MT	0	29	S	34	24	E	566	01
NYANDO	STRM	0	17	S	34	51	E	566	01
NYANDO, RIVER SEE NYANDO	STRM	0	17	S	34	51	E	566	00
NYANGA	LCTY	2	04	N	35	08	E	566	01
NYANGO BAY SEE MUNGERI BAY	BAY	0	36	S	34	04	E	566	00
NYANGOMA	BLDG	0	02	S	34	20	E	566	01
NYANGONI	WADI	3	53	S	39	1?	E	566	01
NYANGORI	AREA	3	04	N	34	47	E	566	01
NYANGORIS	STRM	1	02	S	35	14	E	566	01
NYANGORO	POPL	2	20	S	40	20	E	566	01
NYANGOSO	POPL	0	56	S	34	49	E	566	01
NYANGURU	MT	0	43	S	34	47	E	566	0:
NYANGWETA	POPL	0	52	S	34	39	E	566	01
NYANGWETTA SEE NYANGWETA	POPL	0	52	S	34	39	E	566	00
NYANGWETTA	STRM	0	51	S	34	38	E	566	01
NYANOLICHOM	MT	3	38	N	34	57	E	566	01
NYANOLICHOM SEE NYANOLICHOM HILLS	MTS	3	37	N	34	57	E	566	00
NYANOLICHOM HILLS	MTS	3	37	N	34	57	E	566	01
NYANZA SEE NYANZA PROVINCE	PROV	0	10	S	34	45	E	566	00
NYANZA PROVINCE	PROV	0	10	S	34	45	E	566	00
NYARUMBU	POPL	1	07	S	34	22	E	566	01
NYEGI, OL DOINYO	MT	1	48	S	36	22	E	566	01
NYEMBASES	MT	1	29	N	35	14	E	566	01
NYERI SEE NYERI DISTRICT	DIST	0	30	S	37	00	E	566	00
NYERI	POPL	0	25	S	36	55	E	566	01
NYERI SEE NYERI HILL	MT	0	24	S	36	54	E	566	00
NYERI SEE NYERI STATION	NSTA	0	23	S	37	00	E	566	00
NYERI DISTRICT	DIST	0	30	S	37	00	E	566	01
NYERI HILL	MT	0	24	S	36	54	E	566	01

APPROVED FOR RELEASE: 2007/02/20: CIA-RDP01-00707R000200050003-9

APPROVED FOR RELEASE: 2007/02/20: CIA-RDP01-00707R000200050003-9

NYERI	STATION	RSTA	0	23	S	37	00	E	566	01
NYERU	SEE NYERU HILLS	MTS	4	20	N	34	18	E	566	00
NYERU HILLS		MTS	4	20	N	34	18	E	566	01
NYIKANI		POPL	2	22	S	40	39	E	566	01
NYIRI	SEE NYIRI DESERT	DSRT	2	25	S	37	20	E	566	00
NYIRI	SEE NYIRI, LAKE	LAKE	2	40	S	37	16	E	566	00
NYIRI, LAKE		LAKE	2	40	S	37	16	E	566	01
NYIRI DESERT		DSRT	2	25	S	37	20	E	566	01
NYIRO, EN DO!NYO		MT	1	44	S	36	09	E	566	01
NYIRO, ENGARE SEE NYIRO, UASO		STRM	2	08	S	36	03	E	566	00
NYIRO, GUASO SEE NYIRO, UASO		STRM	0	55	N	39	30	E	566	00
NYIRO, OL DO!NYO		MTS	0	36	N	36	58	E	566	01
NYIRO, UASO		STRM	0	55	N	39	30	E	566	01
NYIRO, UASO		STRM	2	08	S	36	03	E	566	01
NYIRO, WASO SEE NYIRO, UASO		STRM	0	55	N	39	30	E	566	00
NYIRU SEE NYIRU, MOUNT		MT	2	08	N	36	51	E	566	00
NYIRU, MOUNT		MT	2	08	N	36	51	E	566	01
NYMAWIN		STRM	0	04	N	34	18	E	566	01
NYROLE		MT	2	12	N	37	45	E	566	01
NYUKIE, OL DO!NYO		MT	1	10	S	36	21	E	566	01
NZAMEA		WADI	1	47	S	38	06	E	566	01
NZANZU		MT	1	02	S	38	24	E	566	01
NZAU		AREA	0	48	S	38	03	E	566	01
NZAUI		MT	1	55	S	37	33	E	566	01
NZEO		WADI	1	47	S	38	06	E	566	01
NZETU		MT	0	19	S	38	14	E	566	01
VZETU		WADI	0	18	S	38	11	E	566	01
NZIA		MT	1	07	S	38	08	E	566	01
NZIU		BLDG	1	50	S	37	32	E	566	01
NZIU		BLDG	1	54	S	37	29	E	566	01
NZIU		WADI	1	08	S	38	33	E	566	01
NZOIA SEE NZOIA RIVER		STRM	0	03	N	33	57	E	566	00
NZOIA RIVER		STRM	0	03	N	33	57	E	566	01
NZOLA		WADI	3	30	S	39	37	E	566	01
NZOLE		AREA	4	19	S	39	27	E	566	01
NZONEA		MT	1	49	S	37	58	E	566	01
NZONI		POPL	0	36	S	38	26	E	566	01
NZOYA SEE NZOIA RIVER		STRM	0	03	N	33	57	E	566	00
NZUENI		MT	1	50	S	37	37	E	566	01
NZUI		AREA	0	51	S	38	12	E	566	01
NZUKI		AREA	4	28	S	39	00	E	566	01

APPROVED FOR RELEASE: 2007/02/20: CIA-RDP01-00707R000200050003-9

APPROVED FOR RELEASE: 2007/02/20: CIA-RDP01-00707R000200050003-9

OBA SEE OBA ROCK	ROCK	1	00	S	38	21	E	566	00
OBA ROCK	ROCK	1	00	S	38	21	E	566	01
OBE	AREA	0	42	N	38	09	E	566	01
OBER	POPL	0	57	S	34	12	E	566	01
OBONDOS	LCTY	0	08	S	34	11	E	566	01
ODA	WTRH	3	30	N	39	04	E	566	01
ODD	POPL	2	28	S	40	12	E	566	01
ODDO	WTRH	3	36	N	41	25	E	566	01
ODERMURU	WTRH	1	21	N	37	34	E	566	01
ODIADOL SEE SAMIA	MT	0	18	N	34	09	E	566	00
ODIO	MT	0	53	S	34	18	E	566	00
ODOI GEN/SA	AREA	2	23	S	40	18	E	566	01
ODOLABAMBU	AREA	0	55	S	41	00	E	566	01
ODOUCH	LCTY	3	24	N	35	56	E	566	01
OGANGA I	MT	0	55	S	34	14	E	566	00
OGANGA II	MT	0	54	S	34	14	E	566	00
OGANGA III	MT	0	54	S	34	15	E	566	00
OGARIA SEE ORGARIA	MT	0	53	S	36	16	E	566	00
OGA WEIN	WAJI	3	21	N	40	51	E	566	01
OGEMBO	POPL	0	48	S	34	43	E	566	01
OGILIS	WTRH	4	28	N	35	47	E	566	01
OGOMDI	WTRH	3	26	N	39	20	E	566	01
OGONJI	MT	0	11	N	34	18	E	566	01
OGORALI	WTRH	2	43	N	40	17	E	566	01
OGORCHI II SEE OGORCHU II	MT	3	14	N	39	28	E	566	00
OGORCHU	AREA	3	12	N	39	24	E	566	01
OGORCHU SEE OGORCHU II	MT	3	14	N	39	28	E	566	00
OGORCHU I	MT	2	12	N	39	27	E	566	01
OGORCHU II	MT	3	14	N	39	28	E	566	02
OGO RIVER SEE AUGO	STRM	0	50	S	34	23	E	566	00
OGOT	WELL	2	44	N	40	25	E	566	01
OGURATOM SEE OGURATOV PEAK	MT	2	12	N	35	43	E	566	00
OGURATOM PEAK	MT	2	12	N	35	43	E	566	01
OIROUA, OL LOINYO	MTS	0	43	N	36	27	E	566	01
OITABSOIYET	MT	0	55	S	35	29	E	566	01
OKABOLE	LCTY	2	49	N	35	36	E	566	01
OKADOREL	STRM	3	18	N	34	45	E	566	01
OKENGE	MT	0	53	S	34	18	E	566	00
OKIA	BLDG	1	46	S	37	29	E	566	01
OKOKO	POPL	1	00	S	34	35	E	566	01
OKOROBUT	LCTY	3	23	N	34	37	E	566	01

APPROVED FOR RELEASE: 2007/02/20: CIA-RDP01-00707R000200050003-9

APPROVED FOR RELEASE: 2007/02/20: CIA-RDP01-00707R000200050003-9

OKOROCH	AREA	4	06	N	34	15	E	566	01
OKOROKOR	MT	1	39	N	36	36	E	566	01
OKOROPUTH	MT	4	11	N	35	43	E	566	01
OKWARA	MT	0	28	N	34	18	E	566	01
OLABANAITA SEE OL PUNYATA	RSTA	0	05	S	36	03	E	566	00
OLABANAITA	STRM	0	04	S	36	03	E	566	01
OLAMUT	MT	4	17	N	35	24	E	566	01
OLAN	AREA	3	49	N	37	46	E	566	01
OL ARABEL	STRM	0	32	N	36	07	E	566	01
OLARA L'MUNY	AREA	1	22	S	35	16	E	566	01
OL BARINGOTELLAN	MT	2	44	S	37	12	E	566	01
OLBOLLOSSAT NORTH SEE OLBOLOSSAT NORTH	MT	0	01	S	36	23	E	566	00
OL BOLOSSAT, LAKE	LAKE	0	08	S	36	26	E	566	01
OLBOLOSSAT NORTH	MT	0	01	S	36	23	E	566	01
OLBOLOSSAT SOUTH	MT	0	11	S	36	23	E	566	01
OLD ARCHERS POST	POPL	0	36	N	37	39	E	566	01
OL DINAGERAI	MT	1	54	S	37	15	E	566	01
OL DOINYO MARA, MOUNT	MT	2	12	N	36	57	E	566	01
OLDONARARU	MT	1	44	S	35	40	E	566	01
OLEIBORTATO	WADI	2	02	S	36	07	E	566	01
OLEMPITO	MT	1	32	S	35	10	E	566	01
OLEMUSOGAI	AREA	0	41	N	34	57	E	566	01
OL ENGALI	WADI	2	44	S	37	51	E	566	01
OLEOLONDO	RSTA	0	23	S	36	22	E	566	01
OL ESAKUT	MT	1	29	S	36	33	E	566	01
OLESSOI	MT	0	54	S	35	18	E	566	01
OLESSOS	MT	0	13	N	35	18	E	566	01
OL GANE ARO	MT	0	51	S	36	20	E	566	01
OL GOS OROK	AREA	0	50	S	36	16	E	566	01
OLIA, WAR	WTRH	2	20	N	40	33	E	566	01
OLIKAITORIORI	LCTY	1	51	S	36	56	E	566	01
OLIPON	STRM	3	11	N	34	46	E	566	01
OLIYEPUT SEE OLIYEPUT	MT	2	50	N	35	16	E	566	00
OLIYEPUT	MT	2	50	N	35	16	E	566	01
OL JORO OROK	RSTA	0	04	S	36	22	E	566	01
OL KALOU	RSTA	0	16	S	36	23	E	566	01
OL KANJO	MT	0	51	N	37	47	E	566	01
OL KEJU ADO SEE KAJIADO	WADI	2	07	S	36	52	E	566	00
OL KEJU LORSOGUN	BLDG	1	24	S	36	06	E	566	01
OL KEJU LORSOGUN	MT	1	26	S	36	05	E	566	01
OL KEJU MARA SEE OL KEJU MARIA	STRM	0	52	N	36	47	E	566	00

APPROVED FOR RELEASE: 2007/02/20: CIA-RDP01-00707R000200050003-9

APPROVED FOR RELEASE: 2007/02/20: CIA-RDP01-00707R000200050003-9

BLANK PAGE

APPROVED FOR RELEASE: 2007/02/20: CIA-RDP01-00707R000200050003-9

APPROVED FOR RELEASE: 2007/02/20: CIA-RDP01-00707R000200050003-9

-CONTINUED-

APPROVED FOR RELEASE: 2007/02/20: CIA-RDP01-00707R000200050003-9

APPROVED FOR RELEASE: 2007/02/20: CIA-RDP01-00707R000200050003-9

GAZETTEER BRITISH EAST AFRICA

4 OF 13

FSTC

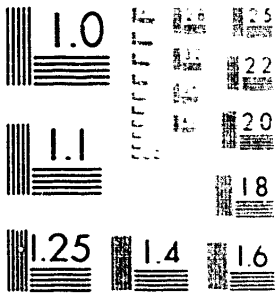

XST HQ FORM 58 (13 FEB 80)

APPROVED FOR RELEASE: 2007/02/20: CIA-RDP01-00707R000200050003-9

APPROVED FOR RELEASE: 2007/02/20: CIA-RDP01-00707R000200050003-9

OL KEJU MARIA	STRM	0	52	N	36	47	E	566	01
OL KEJU NYIRO	WADI	1	34	S	36	27	E	566	01
OL KEJU OSERA	STRM	0	49	N	36	41	E	566	01
OLKILOTETI	MT	1	56	S	36	51	E	566	01
OL KOKWA ISLAND	ISL	0	36	N	36	04	E	566	01
OL KOROI	MT	1	08	S	36	08	E	566	01
OL KUROTO	AREA	1	25	S	36	46	E	566	01
OL LALUNGA	POPL	1	00	S	35	39	E	566	01
OL LATUNGA SEE OL LALUNGA	POPL	1	00	S	35	39	E	566	00
OL LOLONITO	AREA	0	55	S	36	15	E	566	01
OLLOLOSURUKEG	AREA	0	55	S	35	59	E	566	00
OL LUNGONOT	AREA	0	57	S	36	24	E	566	01
OL MESUTI	BLDG	1	55	S	35	46	E	566	01
OL MUKUTAN SEE BARINGO	POPL	0	38	N	36	17	E	566	00
OL N'GARUNGWA ENGERE	MRSH	2	42	S	37	42	E	566	01
OLOBOLODI SEE OLOBOLODI PLAIN	PLN	2	40	S	37	20	E	566	00
OLOBOLODI PLAIN	PLN	2	40	S	37	20	E	566	01
OL OJU I'LUGHUNGU	MRSH	0	21	N	36	38	E	566	01
OL OJU LLUGHUNGU SEE OL OJU I'LUGHUNGU	MRSH	0	21	N	36	38	E	566	00
OL OJU L'LUGHUNYU SEE OL OJU I'LUGHUNGU	MRSH	0	21	N	36	38	E	566	00
OL OLDAMA	MT	0	08	S	36	48	E	566	01
OLOLOGONYA	MT	0	10	S	36	46	E	566	01
OL OLONGOT	MT	0	55	S	36	27	E	566	01
OLOMBARERA	AREA	0	14	N	36	22	E	566	01
OLOMBORI	AREA	0	54	S	35	57	E	566	00
OLONDO	STRM	0	31	S	34	29	E	566	01
OLOOLOLO	MT	1	14	S	35	01	E	566	01
OL ORIAN	BLDG	1	32	S	36	36	E	566	01
OL OROGOT	AREA	0	39	S	36	27	E	566	01
OL OROK LUGHUNYA SEE LUGHUNYA	STRM	0	09	S	36	52	E	566	00
OL ORUGO	MT	0	55	S	36	17	E	566	01
OL OSERIAN	MT	0	58	S	36	15	E	566	01
OLOUL	AREA	1	51	S	40	48	E	566	01
OL POLOSATA	AREA	2	40	S	37	33	E	566	01
OL PUNYATA	RSTA	0	05	S	36	03	E	566	01
OLTENEK	LCTY	3	04	N	35	01	E	566	01
OL TUKA	BLDG	1	29	S	36	01	E	566	01
OL TURESH	WADI	2	44	S	37	51	E	566	01
OMARA	AREA	3	26	N	38	44	E	566	01
OMARA	POPL	2	43	S	39	02	E	566	01

APPROVED FOR RELEASE: 2007/02/20: CIA-RDP01-00707R000200050003-9

APPROVED FOR RELEASE: 2007/02/20: CIA-RDP01-00707R000200050003-9

OMARA SEE OMARO	WTRH	1	41	N	36	27	E	566	00
OMARA GALLA	AREA	2	40	S	39	05	E	566	01
OMARI	POPL	3	29	S	38	19	E	566	01
OMARI, UAR	WTRH	1	26	S	41	26	E	566	01
OMARO	WTRH	1	41	N	36	27	E	566	01
OMART	MT	1	22	S	35	04	E	566	01
OMBO	LCTY	0	04	S	34	35	E	566	01
OMENYANGAMONG	LCTY	3	25	N	34	52	E	566	01
OMENYENAPUS	STRM	3	43	N	34	49	E	566	01
OMIA	MT	0	43	N	34	20	E	566	01
OMRA	STRM	0	56	N	39	11	E	566	01
OMUDEKE	POPL	0	43	N	34	22	E	566	01
OMWEN	MT	0	21	N	35	40	E	566	01
ONAPI	AREA	0	12	N	38	13	E	566	01
ONAWARA	AREA	0	16	N	38	12	E	566	01
ONGADONDARE	MT	0	03	S	36	39	E	566	01
ONGE	STRM	0	51	S	34	11	E	566	01
ONGOROU SEE LONGOROU	AREA	2	58	S	37	33	E	566	00
ONYELU	MT	3	26	N	34	45	E	566	01
ONYOKI	POPL	0	24	N	35	12	E	566	01
OPERTO	MT	2	47	N	34	56	E	566	01
OPIOS	POPL	0	20	S	34	58	E	566	01
OPLIA	MT	0	31	S	34	41	E	566	01
OPOROI	STRM	1	18	N	36	51	E	566	01
ORAKDER	PAN	1	01	N	40	54	E	566	01
ORAMBI	STRM	0	57	S	34	34	E	566	01
ORANO	STRM	1	35	N	35	32	E	566	01
ORARE	WADI	0	38	S	39	24	E	566	01
ORUU	POPL	0	39	S	39	47	E	566	01
ORENGALOUP	LCTY	2	58	N	35	56	E	566	01
ORENGITHOK	AREA	0	54	S	35	53	E	566	00
ORGARIA	MT	0	53	S	36	16	E	566	02
ORIOMA SEE ORLOVA	WTRH	3	02	N	37	17	E	566	00
ORLOVA	WTRH	3	02	N	37	17	E	566	02
OROKI OL DOINYO	MT	2	29	S	36	46	E	566	01
OROMA	MT	2	19	N	34	56	E	566	01
OROMBELE	MT	2	32	N	36	04	E	566	01
ORONGI	LCTY	1	23	S	36	45	E	566	01
ORTUM	MT	1	27	N	35	20	E	566	01
ORURA, NAMBALA	WTRH	0	20	N	38	27	E	566	01
ORUSS	POPL	0	49	S	34	28	E	566	01
OSERO	AREA	1	25	S	34	55	E	566	01

APPROVED FOR RELEASE: 2007/02/20: CIA-RDP01-00707R000200050003-9

APPROVED FOR RELEASE: 2007/02/20: CIA-RDP01-00707R000200050003-9

OSORE	POPL	0	14	N	34	49	E	566	01
OSORONGAI	MT	0	33	N	34	56	E	566	01
OSUBUGO LO LOITA	AREA	1	24	S	35	28	E	566	01
OYERRKOTT NEEDLE	MT	2	17	N	35	37	E	566	01
OYIEN	MT	3	25	N	35	33	E	566	01
OYODO	STRM	0	01	S	34	12	E	566	01
OWEMBI	POPL	0	13	S	34	17	E	566	01
OWILIS	LCTY	0	06	S	34	56	E	566	01
OWURS	POPL	0	03	S	34	48	E	566	01
OYUGIS	POPL	0	30	S	34	44	E	566	01
CYUNGU	POPL	0	13	S	34	21	E	566	01
OZI SEE TANA RIVER	STRM	2	33	S	40	31	E	566	00
OZI CREEK SEE SHERIKOI RIVER	STRM	2	39	S	40	16	E	566	00
OZI REEF SEE ZIWAIU	REEF	2	37	S	40	36	E	566	00
OZI REEFS SEE ZIWAIU	REEF	2	37	S	40	36	E	566	00
OZI RIVER SEE TANA RIVER	STRM	2	33	S	40	31	E	566	00
PAAUW	MT	3	41	N	37	17	E	566	01
PADASAVOGA SEE DAPASAMOGA	MT	1	43	N	38	16	E	566	00
PADDEN	AREA	1	04	N	38	55	E	566	01
PAKKA	MT	0	55	N	36	13	E	566	01
PALA SEE MBALA	MT	0	48	S	34	26	E	566	00
PALAGLAN	AREA	0	37	N	36	49	E	566	01
PALAGLAN	POOL	0	37	N	36	42	E	566	01
PALA HILL SEE MBALA	MT	0	48	S	34	26	E	566	00
PAMAMBA, MTO	BAY	2	49	S	40	11	E	566	01
PAMAMBA SHOALS SEE ZEBOMA, MWAMBA	REEF	2	50	S	40	15	E	566	00
PAMBA	LCTY	3	41	N	41	29	E	566	01
PANGALI	WTRH	0	43	S	39	02	E	566	01
PANGANI	LCTY	2	23	S	40	34	E	566	01
PANGANI SEE PANGANI RIVER	STRM	5	26	S	38	58	E	566	00
PANGANI RIVER	STRM	5	26	S	38	58	E	566	01
PANYARET SEE ORANO	STRM	1	35	N	35	32	E	566	00
PARADISE, LAKE	LAKE	2	13	N	37	56	E	566	01
PARAPORO	AREA	1	43	N	35	33	E	566	01
PASA	POPL	2	03	S	41	07	E	566	01
PATE SEE PATTA	POPL	2	09	S	41	00	E	566	00
PATE ISLAND SEE PATTA ISLAND	ISL	2	07	S	41	05	E	566	00
PATTA	POPL	2	09	S	41	00	E	566	00
PATTA SEE PATTA ISLAND	ISL	2	07	S	41	05	E	566	00

APPROVED FOR RELEASE: 2007/02/20: CIA-RDP01-00707R000200050003-9

APPROVED FOR RELEASE: 2007/02/20: CIA-RDP01-00707R000200050003-9

PATTA BAY	BAY	2	11	S	41	02	E	566	01
PATTA CLIFFS	CLIF	2	08	S	41	06	E	566	05
PATTA ISLAND	ISL	2	07	S	41	05	E	566	01
PAUA	MT	1	03	N	36	47	E	566	01
PAZA SEE PASA	POPL	3	03	S	41	07	E	566	00
PAZARLI RIDGE	REEF	2	11	S	41	06	E	566	05
PAZARLI ROCKS	RCKS	2	12	S	41	03	E	566	05
PELEKECH	LCTY	3	47	N	35	06	E	566	01
PELEKECH	MT	3	48	N	35	04	E	566	01
PELPEL	MT	1	35	N	35	46	E	566	01
PEMBA	POPL	3	57	S	39	26	E	566	01
PEMBA SEE CHA SHIMBA	STRM	4	05	S	39	32	E	566	00
PEMBA, MTOWA SEE CHA SHIMBA	STRM	4	05	S	39	32	E	566	00
PENDA KULA	POPL	3	23	S	39	54	E	566	01
PERCY ROCKS	RCKS	0	27	S	34	17	E	566	05
PERGERRA	STRM	0	06	N	35	45	E	566	01
PERIKIRTH	MT	1	43	N	37	02	E	566	01
PERRO	MT	2	49	N	35	04	E	566	01
PESI SWAMP SEE POSI SWAMP	MRSH	0	07	N	36	36	E	566	00
PETROS	POPL	0	14	N	34	32	E	566	01
PIGGOTT, POINT	PEAK	0	09	S	37	18	E	566	00
PIKA PIKA	MT	3	51	S	38	53	E	566	01
PILLAR REEF	RLEF	3	14	S	40	08	E	566	05
PIRAKIRA	STRM	0	12	N	35	53	E	566	01
PIRE	POPL	0	25	N	35	01	E	566	01
PIRE	STRM	0	17	N	35	05	E	566	01
PISHI MOJA	POPL	3	11	S	39	49	E	566	01
PITES	AREA	1	25	S	40	17	E	566	01
PLATEAU	ASTA	0	23	N	35	22	E	566	01
POI	MT	1	37	N	35	27	E	566	01
POI	MT	1	57	S	37	40	E	566	01
POITIKAL	MT	1	53	N	36	54	E	566	01
POKOMO	AREA	0	12	S	39	18	E	566	01
POKORA	AREA	0	13	N	35	53	E	566	01
POLPIK	MT	1	04	S	40	30	E	566	01
POPOR	MT	1	15	N	36	38	E	566	01
PORAPORA	AREA	1	28	N	35	33	E	566	01
PORR	MT	2	54	N	36	33	E	566	01
PORT FLORENCE SEE KISUMU	POPL	0	06	S	34	45	E	566	00
PORT HARRINGTON SEE MOYALE	POPL	3	32	N	39	03	E	566	00
PORT SOUTHBY	POPL	0	12	S	34	09	E	566	01
PORT VICTORIA	POPL	0	06	N	33	59	E	566	01

APPROVED FOR RELEASE: 2007/02/20: CIA-RDP01-00707R000200050003-9

APPROVED FOR RELEASE: 2007/02/20: CIA-RDP01-00707R000200050003-9

PUSI SWAMP		VRSH	0	07	N	36	36	E	566	01
PRESGRAVL BANK SEE PRESTGRAVE BANK		BANK	2	10	N	41	00	E	566	00
PRESTGRAVE BANK		BANK	2	10	N	41	00	E	566	05
PTOYIO CAMP		CAMP	1	41	N	35	14	E	566	01
PUCH CONE		MT	3	00	N	34	57	E	566	01
PUCH PRASIR SEE PUCH PRASIR PLATEAU		UPLD	2	57	N	34	52	E	566	00
PUCH PRASIR PLATEAU		UPLD	2	57	N	34	52	E	566	01
PUMA		STRM	4	07	N	39	12	E	566	03
PUMWANI		POPL	3	09	S	40	11	E	566	01
PUMWANI		POPL	3	06	S	40	02	E	566	01
PUMWANI		HILL	1	36	S	40	04	E	566	01
PUNDA MILIA SEE PUNDIA MILIA		RSTA	0	53	S	37	11	E	566	00
PUNDIA MILIA		RSTA	0	53	S	37	11	E	566	01
PUNGALE		POPL	3	09	S	39	43	E	566	01
PUNGU		WADI	2	01	S	37	39	E	566	01
PUSA		MT	3	38	S	38	27	E	566	01
PYEKA		MT	1	28	N	35	25	E	566	01
PYRAMID SEE PYRAMID ISLAND		ISL	0	54	S	33	56	E	566	00
PYRAMID ISLAND		ISL	0	54	S	33	56	E	566	01
QUAI		HILL	2	32	S	40	37	E	566	01
QUUYAPET		LCTY	3	19	N	35	04	E	566	03
QWEPETO		STRM	4	10	N	35	18	E	566	01
RABAI		POPL	3	56	S	39	34	E	566	01
RABALI		MT	3	17	N	39	10	E	566	01
RABONGNA		MT	3	01	N	34	38	E	566	01
RABUR		POPL	0	00	S	34	48	E	566	01
RABUR		MT	0	53	S	34	13	E	566	05
RABUR HILL SEE KABWUR		MT	0	54	S	34	36	E	566	00
RADAD		BLDG	0	22	N	35	57	E	566	01
RAGWE SEE RAGWE BAY		BAY	0	33	S	34	05	E	566	00
RAGWE SEE RAGWE POINT		PT	0	34	S	34	04	E	566	00
RAGWE BAY		BAY	0	33	S	34	05	E	566	01
RAGWE POINT		PT	0	34	S	34	04	E	566	01
RAHALE		STRM	0	02	N	38	55	E	566	01
RAHOLE		AREA	0	05	N	38	50	E	566	01
RAIA		POPL	0	21	S	39	36	E	566	01
RAKA GUDA		MT	3	24	N	39	30	E	566	01
RAKASA		MT	0	20	S	36	56	E	566	01
RAMA		WTRH	0	32	N	40	02	E	566	01

APPROVED FOR RELEASE: 2007/02/20: CIA-RDP01-00707R000200050003-9

APPROVED FOR RELEASE: 2007/02/20: CIA-RDP01-00707R000200050003-9

RAMA GEDDA		AREA	2	41	N	41	09	E	566	01
RAMA GUDA		AREA	0	00		40	50	E	566	01
RAMAI		MT	1	51	N	35	17	E	566	01
RAMA JEDIA		WTRH	1	05	S	41	10	E	566	01
RAMATA		AREA	0	17	N	38	24	E	566	01
RAMATO		MT	2	34	N	40	55	E	566	01
RAMATTA GALLA		AREA	2	20	S	39	05	E	566	01
RAMISI		STRM	4	32	S	39	23	E	566	01
RAMO		WTRH	2	21	S	40	18	E	566	01
RAMOGI		MT	0	01	S	34	03	E	566	01
RAMOGI HILL SEE RAMOGI		MT	0	01	S	34	03	E	566	00
RAMOO SEE RAMOGI		MT	0	01	S	34	03	E	566	00
RAMU		AREA	2	36	N	40	56	E	566	01
RAMU		WTRH	2	25	N	40	53	E	566	01
RAMU		WTRH	2	39	N	40	47	E	566	01
RANGALA		MSSN	0	10	N	34	22	E	566	01
RANGWA		MT	0	34	S	34	09	E	566	01
RANGWE		POPL	0	38	S	34	37	E	566	01
RAPAHAP		MT	1	40	N	36	06	E	566	01
RAPELINGIRU		MT	1	50	N	35	57	E	566	01
RARA		STRM	4	20	S	39	10	E	566	01
RARAGEGWET		STRM	0	10	S	35	10	E	566	01
RARAITI		MT	1	19	N	36	55	E	566	01
RARE		STRM	3	33	S	39	47	E	566	01
RAROSIA		STRM	1	26	N	34	56	E	566	01
RASHID, RAS		PT	4	37	S	39	25	E	566	03
RASINI, MTO		BAY	3	00	S	40	10	E	566	05
RAS LIWOTONI BAY SEE LIWOTONI BAY		BAY	4	04	S	39	39	E	566	00
RATAMA		WTRH	2	14	S	40	31	E	566	01
RATIENG		MT	0	03	S	34	42	E	566	01
RAULA		AREA	4	16	S	39	10	E	566	01
RAULONGOKOR		MT	4	22	N	35	42	E	566	01
REDO SEE REDO POOL		WTRH	0	26	S	39	19	E	566	00
REDOJARI SEE ETO		WTRH	0	22	S	39	17	E	566	00
REDO POOL		WTRH	0	26	S	39	19	E	566	01
REED MONAM		LCTY	1	23	S	40	40	E	566	01
REES SEE SHAKANI ISLAND		ISL	1	47	S	41	29	E	566	00
RLES SEE REES REEFS		REEF	1	48	S	41	29	E	566	00
REES ISLAND SEE SHAKANI ISLAND		ISL	1	47	S	41	29	E	566	00
REES REEFS		REEF	1	48	S	41	29	E	566	01
REITZ, PORT		HBR	4	03	S	39	37	E	566	01

APPROVED FOR RELEASE: 2007/02/20: CIA-RDP01-00707R000200050003-9

APPROVED FOR RELEASE: 2007/02/20: CIA-RDP01-00707R000200050003-9

REKEYA	MT	0	08	N	34	28	E	566	01
RENKEL	MT	2	38	N	35	58	E	566	01
RET	MT	2	06	N	37	54	E	566	01
RHAMBA	POPL	0	06	S	34	23	E	566	01
RIAGUL	WTRH	0	18	N	40	29	E	566	01
RIANA	POPL	0	39	S	34	40	E	566	01
RIANA	STRM	0	43	S	34	32	E	566	01
RIATTEN	MT	1	51	N	36	16	E	566	01
RIBA	WADI	2	10	N	40	56	E	566	01
RIBA	WTRH	1	52	N	40	37	E	566	01
RIBE	POPL	3	53	S	39	38	E	566	01
RIBE MISSION SEE RIBE	POPL	3	53	S	39	38	E	566	00
RICKMAN'S SEE RICKMANS CAMP	CAMP	1	03	S	36	23	E	566	00
RICKMANS CAMP	CAMP	1	03	S	36	23	E	566	01
RIFT VALLEY SEE RIFT VALLEY PROVINCE	PROV	0	30	N	36	00	E	566	00
RIFT VALLEY PROVINCE	PROV	0	30	N	36	00	E	566	00
RIGMIO	POPL	1	08	S	41	01	E	566	01
RIMONDE	STRM	0	07	N	35	03	E	566	01
RIOKAMUR	AREA	4	06	N	35	40	E	566	01
RIRISIK	STRM	0	16	S	34	54	E	566	01
RISI SEE RISI ISLAND	ISL	0	28	S	33	56	E	566	00
RISI ISLAND	ISL	0	28	S	33	56	E	566	01
ROBA, EIL	WTRH	3	57	N	40	02	E	566	01
RODOLFO SEE RUDOLF, LAKE	LAKE	3	30	N	36	00	E	566	00
RODOLFO, LAGO SEE RUDOLF, LAKE	LAKE	3	30	N	36	00	E	566	00
RODOSOI	STRM	1	21	N	37	34	E	566	01
ROGURR	MT	1	08	N	35	14	E	566	01
ROJEWERO	STRM	0	07	N	38	18	E	566	01
ROJEWERO	WADI	0	04	S	38	25	E	566	01
ROKA	AREA	1	33	S	40	25	E	566	01
ROKA	POPL	3	27	S	39	54	E	566	01
ROKA	MT	3	24	N	39	26	E	566	01
ROKAS	LCTY	1	16	S	40	02	E	566	01
ROKOCHO	AREA	0	26	N	35	33	E	566	01
ROMAJE	WTRH	2	35	N	40	40	E	566	01
ROMBO	STRM	3	03	S	37	55	E	566	01
ROMORRYA	MT	0	32	S	36	46	E	566	01
RONGAI	RSTA	0	11	S	35	51	E	566	01
RONGAI	STRM	0	01	S	36	55	E	566	01
RONGAI	STRM	0	03	S	35	58	E	566	01
RONGAI	STRM	0	20	S	36	58	E	566	01

APPROVED FOR RELEASE: 2007/02/20: CIA-RDP01-00707R000200050003-9

APPROVED FOR RELEASE: 2007/02/20: CIA-RDP01-00707R000200050003-9

RONGAI, ENGARE	WADI	2	41	S	37	40	E	566	01
RONGIT	STRM	0	17	N	35	06	E	566	01
RONGORI	MT	0	53	S	37	32	E	566	01
ROPEYI MELCA SEE ROPEYI MELKA	FORD	1	02	N	39	22	E	566	00
ROPEYI MELKA	FORD	1	02	N	39	22	E	566	01
ROSIAI	AREA	0	59	S	35	58	E	566	00
ROSODAT	WTRH	1	34	N	37	35	E	566	01
ROTIAN	POPL	0	59	S	35	54	E	566	01
ROUNBALAM	MT	1	37	N	35	23	E	566	01
ROUND	MT	0	57	N	34	51	E	566	01
RUALI	AREA	0	24	S	37	04	E	566	01
RUANJOGA SEE WANJOGA	STRM	0	32	S	37	52	E	566	00
RUANYAGA	POPL	0	28	S	37	04	E	566	01
RUASIA	MT	0	39	S	36	52	E	566	01
RUBISA	MT	3	25	N	39	28	E	566	01
RUBU	WELL	1	49	S	41	25	E	566	01
RUDI WA NYAGGA	AREA	0	34	S	37	33	E	566	01
RUDOLF SEE RUDOLFI LAKE	LAKE	3	30	N	36	00	E	566	00
RUDOLFI LAKE	LAKE	3	30	N	36	00	E	566	01
RUFU	WTRH	2	02	S	40	33	E	566	01
RUGUTI	STRM	0	21	S	37	52	E	566	00
RUIRU	RSTA	1	09	S	36	58	E	566	01
RUIRU	STRM	1	12	S	37	07	E	566	01
RUKINGA	MT	3	51	S	38	46	E	566	01
RUMA	LCTY	0	36	S	34	18	E	566	01
RUMURUTI	POPL	0	16	N	36	32	E	566	01
RUNGWENA RIVER SEE CLONDO	STRM	0	31	S	34	29	E	566	00
RUNYENJE SEE RUNYENJES	MSSN	0	25	S	37	35	E	566	00
RUNYENJES	MSSN	0	25	S	37	35	E	566	01
RUPINGAZI	STRM	0	42	S	37	28	E	566	01
RURI	MT	0	33	S	34	22	E	566	01
RURI BAY	BAY	0	31	S	34	26	E	566	05
RURI HILL SEE RURI	MT	0	33	S	34	22	E	566	00
RURUMA	POPL	3	54	S	39	36	E	566	01
RUSINGA SEE RUSINGA CHANNEL	CHAN	0	23	S	34	15	E	566	00
RUSINGA SEE RUSINGA ISLAND	ISL	0	24	S	34	10	E	566	00
RUSINGA CHANNEL	CHAN	0	23	S	34	15	E	566	01
RUSINGA ISLAND	ISL	0	24	S	34	10	E	566	01
RUTUNDU	PEAK	0	02	S	37	28	E	566	01
RUVU SEE PANGANI RIVER	STRM	5	26	S	38	58	E	566	00
RUVU RIVER SEE PANGANI RIVER	STRM	5	26	S	38	58	E	566	00
RWOMBARARI	MNMT	1	14	S	40	05	E	566	01

APPROVED FOR RELEASE: 2007/02/20: CIA-RDP01-00707R000200050003-9

APPROVED FOR RELEASE: 2007/02/20: CIA-RDP01-00707R000200050003-9

SAADI, RAS	PT	4	02	S	39	40	E	566	05
SAA TISSA	WTRH	0	16	N	40	16	E	566	01
SABAKI SEE GALANA RIVER	STRM	3	09	S	40	08	E	566	00
SABAKI, MTO SEE GALANA RIVER	STRM	3	09	S	40	08	E	566	00
SABAKI RIVER SEE GALANA RIVER	STRM	3	09	S	40	08	E	566	00
SABARE I	WTRH	4	23	N	36	58	E	566	01
SABARRE	PAN	4	27	N	36	47	E	566	01
SABA SABA SEE SABA SABA STATION	RSTA	0	51	S	37	09	E	566	00
SABA SABA STATION	RSTA	0	51	S	37	09	E	566	01
SABATIA	RSTA	0	02	S	35	45	E	566	01
SABENHA	POPL	0	54	N	39	30	E	566	01
SABUGO SEE SABUGU	MT	0	18	S	36	16	E	566	00
SABUGU	MT	0	18	S	36	16	E	566	01
SABULEA	WADI	2	16	S	37	01	E	566	01
SABULEH	WTRH	0	24	N	40	17	E	566	01
SACHI	WELL	3	41	N	39	47	E	566	01
SACHO	POPL	0	23	N	35	48	E	566	01
SACOLI SEE EKURE	MT	0	34	N	34	14	E	566	00
SACUIE	AREA	3	05	N	40	10	E	566	01
SADANI	HILL	2	35	S	40	21	E	566	01
SADE I	WTRH	2	55	N	41	15	E	566	01
SAFARI MELKA	FORD	3	59	N	41	36	E	566	01
SAFERENE	WTRH	1	41	S	40	43	E	566	01
SAGA	MT	1	35	N	34	56	E	566	01
SAGALA	MSSN	3	31	S	38	33	E	566	01
SAGALA SEE SAGALA HILLS	MTS	3	27	S	38	35	E	566	00
SAGALA HILLS	MTS	3	27	S	38	35	E	566	01
SAGANA	RSTA	0	40	S	37	13	E	566	01
SAGANA SEE SAGANA RIVER	STRM	0	42	S	37	15	E	566	00
SAGANA RIVER	STRM	0	42	S	37	15	E	566	01
SAGAT	MT	1	14	N	35	36	E	566	01
SAGAT SEE SAGA	MT	1	35	N	34	56	E	566	00
SAGAT	MT	1	48	N	35	20	E	566	01
SAGATI	POPL	0	25	S	37	06	E	566	01
SAGOI EL	WTRH	2	49	N	40	58	E	566	01
SAGORTE GUDA, GOFA	CRTR	2	16	N	37	56	E	566	01
SAHANGA HILL SEE NYANDEMERA	MT	0	29	S	34	24	E	566	00
SAIGUU, OL DOINYO	MT	0	24	N	37	17	E	566	01
SAIKAGO	POPL	0	35	S	37	39	E	566	01
SAIL ROCK	ROCK	3	17	S	40	07	E	566	05
SAIUSI SEE KOYAMO ISLAND	ISL	0	14	S	34	08	E	566	00

APPROVED FOR RELEASE: 2007/02/20: CIA-RDP01-00707R000200050003-9

APPROVED FOR RELEASE: 2007/02/20: CIA-RDP01-00707R000200050003-9

SAIWA	STRM	1	05	N	35	07	E	566	01
SAJIRO	WTRH	2	17	S	39	43	E	566	01
SAKA	POPL	0	08	S	39	20	E	566	01
SAKELA	WTRH	1	19	N	40	10	E	566	01
SAKOT	WTRH	3	42	N	36	48	E	566	01
SAKU	AREA	2	22	N	37	58	E	566	01
SAKURANI	WTRH	0	10	S	39	22	E	566	01
SAKUYE	AREA	3	05	N	39	15	E	566	01
SAKWA	AREA	0	08	S	34	13	E	566	01
SAKWA SEE SARE	POPL	0	48	S	34	30	E	566	00
SALA	HILL	3	05	S	39	11	E	566	01
SALA	WTRH	0	42	N	40	17	E	566	01
SALA, MELKA	WTRH	3	55	N	41	21	E	566	01
SALAI SEE SOLAI	POPL	0	02	N	36	09	E	566	00
SALAWA	WTRH	0	47	N	36	02	E	566	01
SALENGAI	LCTY	2	12	S	37	08	E	566	01
SALTICHA	MT	0	38	N	36	09	E	566	01
SAMAKI SEE TENEWIATI, RAS	CAPE	2	28	S	40	47	E	566	00
SAMAKITOK	STRM	1	37	N	35	33	E	566	01
SAMANGULI	MT	0	22	S	38	23	E	566	01
SAMAREMA	LCTY	2	04	N	35	04	E	566	01
SAMASAN	AREA	2	55	N	38	05	E	566	01
SAMASARO	AREA	3	09	N	36	16	E	566	01
SAMBIRIR	AREA	1	04	N	35	34	E	566	01
SAMBU	WADI	1	53	S	36	04	E	566	01
SAMBURU SEE SAMBURU DISTRICT	DIST	1	30	N	37	00	E	566	00
SAMBURU SEE SAMBURU STATION	RSTA	3	46	S	39	16	E	566	00
SAMBURU DISTRICT	DIST	1	30	N	37	00	E	566	00
SAMBURU HILLS	MTS	1	41	N	36	33	E	566	01
SAMBURU STATION	RSTA	3	46	S	39	16	E	566	01
SAMIA	AREA	0	12	N	34	05	E	566	01
SAMIA	MT	0	18	N	34	09	E	566	01
SAMOOR HILLS	MTS	1	28	N	35	18	E	566	01
SAMUD ALI	WTRH	1	59	N	40	26	E	566	01
SANADI	WELL	0	34	N	38	48	E	566	01
SANDAI	POPL	0	23	N	36	05	E	566	01
SANDA POINT	PT	0	04	S	34	01	E	566	01
SANDASLO SEE SANDASLO PASS	PASS	2	55	N	37	00	E	566	00
SANDASLO PASS	PASS	2	55	N	37	00	E	566	01
SANDEITI	STRM	1	22	N	37	35	E	566	01
SANDERSON, GOLFO SEE SANDERSONS GULF	FLAT	4	36	N	35	53	E	566	00

APPROVED FOR RELEASE: 2007/02/20: CIA-RDP01-00707R000200050003-9

APPROVED FOR RELEASE: 2007/02/20: CIA-RDP01-00707R000200050003-9

SANDERSON GULF SEE SANDERSONS GULF	FLAT	4	36	N	35	53	E	566	00
SANDERSONS GULF	FLAT	4	36	N	35	53	E	566	01
SANGA	MT	0	22	N	37	20	E	566	01
SANGA	MT	1	06	N	36	30	E	566	01
SANGA	STRM	0	16	N	34	02	E	566	01
SANGALO	BLDG	0	20	N	35	03	E	566	01
SANGALTA	WADI	2	42	N	37	43	E	566	01
SANGATTA SEE SANGALTA	WADI	2	42	N	37	43	E	566	00
SANGDE	WTRH	1	28	S	40	37	E	566	01
SANGOLE	WTRH	1	31	S	40	35	E	566	01
SANGOLEAKU	POPL	0	33	S	40	52	E	566	01
SANGOTA	MT	3	21	N	39	09	E	566	01
SANGU POINT	PT	0	17	S	34	48	E	566	02
SANKURI	AREA	0	18	S	39	36	E	566	01
SANKURI	WTRH	1	40	S	41	16	E	566	01
SANTAMOR SEE SANTAMOR HALT	RSTA	0	56	S	37	09	E	366	00
SANTAMOR HALT	RSTA	0	56	S	37	09	E	366	00
SAPARI, LAK	STRM	4	22	N	36	13	E	566	01
SAPIRI	AREA	1	35	N	35	07	E	566	01
SAPIRI	MT	1	38	N	35	05	E	566	01
SAPUK, OL DOINYO	MT	1	08	S	37	15	E	566	01
SARAIUNI	STRM	0	32	S	34	53	E	566	01
SARANJA	POPL	0	11	N	34	14	E	566	01
SARDINDIDA SEE SARDINDIDA PLAIN	PLN	2	24	N	39	47	E	566	00
SARDINDIDA PLAIN	PLN	2	24	N	39	47	E	566	01
SARDU, EL	WELL	4	10	N	37	12	E	566	01
SARE	POPL	0	48	S	34	30	E	566	01
SARE	POPL	0	55	S	34	32	E	566	01
SAREGO	LCTY	3	44	N	41	30	E	566	01
SARI	STRM	0	46	S	34	26	E	566	01
SARICHO	POPL	1	08	N	39	07	E	566	01
SARIM	POPL	0	23	S	40	58	E	566	01
SARI RIVER SEE SARI	STRM	0	46	S	34	26	E	566	00
SARORA SEE SARORA HILLS	MTS	0	28	N	35	02	E	566	00
SARORA HILLS	MTS	0	28	N	35	02	E	566	01
SARTIM	MT	1	57	N	36	54	E	566	01
SARTUMAI	WTRH	1	04	N	40	23	E	566	01
SARU	WTRH	4	15	N	37	11	E	566	01
SARU, LAKE	LAGN	0	02	S	34	03	E	566	01
SASAB	STRM	1	19	N	36	53	E	566	01
SASENI	AREA	3	08	S	37	42	E	566	01
SASINI	STRM	0	32	S	36	32	E	566	01

APPROVED FOR RELEASE: 2007/02/20: CIA-RDP01-00707R000200050003-9

APPROVED FOR RELEASE: 2007/02/20: CIA-RDP01-00707R000200050003-9

SATAWEZA		POPL	2	42	N	38	38	E	566	01
SATIMA SEE SATTIMMA		MT	0	19	S	36	38	E	566	00
SATORAWANO		WTRH	1	42	N	40	23	E	566	01
SATTIMA SEE SATTIMMA		MT	0	19	S	36	38	E	566	00
SATTIMMA		MT	0	19	S	36	38	E	566	01
SAUTE GUDA		WTRH	3	33	N	39	40	E	566	01
SAWAN		STRM	0	07	N	37	02	E	566	01
SAYAYAN		STRM	1	36	N	35	07	E	566	01
SEBENAI		WTRH	1	21	S	40	42	E	566	01
SEBENHA		AREA	0	08	S	39	38	E	566	01
SECHO		POPL	3	30	S	38	20	E	566	01
SEGA		POPL	0	16	N	34	14	E	566	01
SEGA SEE SEYA		WADI	1	30	N	37	07	E	566	00
SEGARA		STRM	0	13	N	36	53	E	566	01
SEGEL		WADI	2	33	N	37	45	E	566	01
SEGUTUN		AREA	0	05	N	35	35	E	566	01
SEKAUANI		MT	0	23	S	35	02	E	566	01
SEKAWA		MT	1	04	S	34	39	E	566	01
SEKERR		MT	1	39	N	35	23	E	566	01
SEKI		LCTY	2	12	S	36	42	E	566	01
SELAKOLE		AREA	3	23	S	39	05	E	566	01
SELALONI		POPL	3	37	S	39	16	E	566	01
SELBERAWA SEE SOLBERAWAWA		WTRH	1	13	N	38	03	E	566	00
SELBERAWAWA SEE SOLBERAWAWA		WTRH	1	13	N	38	03	E	566	00
SELE GUBRO PASS		PASS	4	15	N	37	03	E	566	01
SELELIO		WTRH	2	56	N	39	07	E	566	01
SEMALI		WTRH	2	37	N	36	53	E	566	01
SEMANDARO		POPL	2	11	S	40	53	E	566	01
SEMBI		MT	3	31	S	38	25	E	566	01
SEME		LCTY	0	08	S	34	35	E	566	01
SENDEYO		PEAK	0	07	S	37	20	E	566	01
SENGERARUA		MT	1	43	N	37	52	E	566	01
SENOOR		MT	1	36	N	35	26	E	566	01
SENTINEL SEE SENTINEL ISLAND		ISL	0	24	N	34	16	E	566	00
SENTINEL ISLAND		ISL	0	24	S	34	16	E	566	01
SENYA HILL		MT	0	35	N	34	56	E	566	01
SERA		WTRH	1	01	N	37	53	E	566	01
SERALATUBI		STRM	1	35	N	37	53	E	566	01
SERANI, RAS		PT	4	04	S	39	41	E	566	05
SERAULIPI		UPLD	1	25	N	36	47	E	566	01
SEREM		BLDG	0	04	N	34	51	E	566	01
SERENGETI SEE SERENGETI PLAINS		PLNS	3	25	S	36	00	E	566	00

APPROVED FOR RELEASE: 2007/02/20: CIA-RDP01-00707R000200050003-9

APPROVED FOR RELEASE: 2007/02/20: CIA-RDP01-00707R000200050003-9

SERENGETI PLAINS	PLNS	3	25	S	36	00	E	566 01
SERENGETTI SEE SERENGETI PLAIN	PLNS	3	25	S	36	00	E	566 00
SERETI	AREA	1	21	N	36	48	E	566 01
SERGOIT	POPL	0	39	N	35	23	E	566 01
SERGOIT	MT	0	38	N	35	24	E	566 01
SERGOIT	STRM	0	35	N	35	01	E	566 01
SERGOIT	STRM	1	32	N	35	24	E	566 01
SERGOIT, LAKE	LAKE	0	42	N	35	25	E	566 01
SERGOIT CAMP	CAMP	1	38	N	35	21	E	566 01
SERI EL MINONG RIVER	WADI	2	27	N	37	01	E	566 01
SERJA	AREA	3	18	N	39	14	E	566 01
SERO	AREA	1	33	N	35	49	E	566 01
SEROLEVI	STRM	1	10	N	37	44	E	566 01
SERRA	MT	1	03	N	37	52	E	566 01
SETORA	STRM	0	24	N	34	06	E	566 01
SEVEN FORKS	FORD	0	49	S	37	49	E	566 01
SEYA	WADI	1	30	N	37	07	E	566 01
SEYABEI	STRM	1	20	S	35	59	E	566 02
SEYMOUR BANK	BANK	2	21	S	40	53	E	566 05
SHABA	MT	0	33	N	37	50	E	566 01
SHAIKULUNUNU	AREA	0	57	S	39	56	E	566 01
SHAKA, RAS	PT	2	33	S	40	37	E	566 01
SHAKADULA	POPL	3	04	S	39	52	E	566 01
SHAKAHOLA	AREA	3	07	S	39	33	E	566 01
SHAKAJILA	LCTY	3	05	S	39	20	E	566 01
SHAKAMA	HILL	3	08	S	39	37	E	566 01
SHAKAMBA	POPL	2	23	S	40	33	E	566 01
SHAKANI SEE SHAKANI ISLAND	ISL	1	47	S	41	29	E	566 00
SHAKANI ISLAND	ISL	1	47	S	41	29	E	566 01
SHALU, LAKE	LAKE	2	08	S	40	27	E	566 01
SHAMANZI SEE SHIMANZI	SECP	4	03	S	39	38	E	566 00
SHAMATA	MT	0	07	S	36	33	E	566 01
SHAMBINI	POPL	4	03	S	39	10	E	566 01
SHAMBWENI	BLDG	3	25	S	39	36	E	566 01
SHAMU	POPL	4	34	S	39	20	E	566 03
SHANAMMU	MT	1	39	S	36	18	E	566 01
SHARIANI	POPL	3	47	S	39	50	E	566 01
SHAURI MOYA	POPL	3	01	S	40	02	E	566 01
SHAYA MUNO SEE SHAYA NUNO	LCTY	0	21	S	39	52	E	566 00
SHAYA NUNO	LCTY	0	21	S	39	52	E	566 01
SHEK YUSSUR	LCTY	3	57	N	41	34	E	566 01
SHELATEI, EL	WELL	1	43	N	40	04	E	566 01

APPROVED FOR RELEASE: 2007/02/20: CIA-RDP01-00707R000200050003-9

APPROVED FOR RELEASE: 2007/02/20: CIA-RDP01-00707R000200050003-9

SHELLA	POPL	2	18	S	40	55	E	566	01
SHELLA	HILL	2	18	S	40	54	E	566	01
SHERIKO, RIVER	STRM	2	39	S	40	16	E	566	01
SHESHALE BAY	BAY	3	05	S	40	10	E	566	01
SHIDIRIE	POPL	0	02	N	40	21	E	566	01
SHILIN	AREA	0	04	S	36	52	E	566	01
SHIMAMBAYA SEE SHIMAMBAYA ISLAND	ISL	1	51	S	41	26	E	566	00
SHIMAMBAYA	WTRH	1	50	S	41	24	E	566	01
SHIMAMBAYA ISLAND	ISL	1	51	S	41	26	E	566	01
SHIMANZI	SECP	4	03	S	39	38	E	566	00
SHIMBA SEE SHIMBA HILLS	HILL	4	14	S	39	25	E	566	00
SHIMBA SEE SIMBA	MT	4	10	S	39	26	E	566	00
SHIMBA HILLS	HILL	4	14	S	39	25	E	566	01
SHIMBA RANGE SEE SHIMBA HILLS	HILL	4	14	S	39	25	E	566	00
SHIMBIRE	AREA	0	03	S	39	34	E	566	01
SHIMBIRE	WTRH	0	30	N	40	36	E	566	01
SHIMBIRI	AREA	0	54	S	39	56	E	566	01
SHIMBIRIB	STRM	0	02	N	39	38	E	566	01
SHIMBIRRI	WTRH	1	05	N	40	35	E	566	01
SHIMBWE	POPL	1	59	S	41	01	E	566	01
SHIMONI SEE ELDAMA RAVINE	POPL	0	03	N	35	43	E	566	00
SHIMONI	POPL	4	39	S	39	23	E	566	01
SHIN	MT	3	55	N	36	28	E	566	01
SHINDAMWE SEE SHINDAMWE ISLAND	ISL	2	02	S	41	09	E	566	00
SHINDAMWE ISLAND	ISL	2	02	S	41	09	E	566	01
SHIRA WEIN	WTRH	1	24	S	41	25	E	566	01
SHIRA YERI	WTRH	1	26	S	41	26	E	566	01
SHIRAZI	POPL	4	32	S	39	25	E	566	01
SHOMBOLE	MT	2	08	S	36	06	E	566	01
SHOMO	AREA	3	59	N	36	38	E	566	01
SHONGONI RAS	CAPE	2	12	S	41	01	E	566	01
SHUB KIGERSE	STRM	0	41	N	39	07	E	566	01
SHUBWARABWA, LAK	STRM	0	56	N	39	54	E	566	01
SHUMBURA	WTRH	0	44	N	40	05	E	566	01
SIAKAGO SEE SAIKAGO	POPL	0	35	S	37	39	E	566	00
SIAMBU	MT	1	29	N	36	57	E	566	01
SIATHANI	BLDG	1	21	S	37	27	E	566	01
SIBILLO	BLDG	0	41	N	35	56	E	566	01
SIBILOT	MT	3	40	N	36	25	E	566	01
SIBILOI RIVER	WADI	3	40	N	36	16	E	566	01
SIDINDI	POPL	0	09	N	34	26	E	566	01
SIDO	AREA	0	05	S	34	56	E	566	01

APPROVED FOR RELEASE: 2007/02/20: CIA-RDP01-00707R000200050003-9

APPROVED FOR RELEASE: 2007/02/20: CIA-RDP01-00707R000200050003-9

SIFUYO	STRM	0	08	N	34	07	E	566	01
SIGA	STRM	0	10	N	34	23	E	566	01
SIGA	STRM	1	24	N	35	35	E	566	01
SIGASO	WADI	3	23	S	36	24	E	566	01
SIGERA	STRM	1	33	S	35	02	E	566	01
SIGIRISO BULA	AREA	0	56	N	39	10	E	566	01
SIGISOKATIMA	AREA	3	11	N	38	21	E	566	01
SIGNAL HILL	MT	2	58	S	37	58	E	566	01
SIGNAL HILL	MT	4	18	N	35	46	E	566	01
SIGN POST	MT	4	20	N	35	34	E	566	01
SIGONA	LCTY	1	13	S	36	40	E	566	01
SIGOOR CAMP	CAMP	1	29	N	35	28	E	566	01
SIHAY	POPL	0	14	N	34	16	E	566	01
SII SEE SII ISLAND	ISL	4	40	S	39	17	E	566	00
SII ISLAND	ISL	4	40	S	39	17	E	566	01
SIJE	AREA	4	10	S	39	33	E	566	01
SIJUGUJU	MT	0	24	N	34	40	E	566	01
SIKST	STRM	0	37	N	34	38	E	566	01
SIKIRI SEE SIKIRI POINT	PT	0	30	S	34	26	E	566	00
SIKIRI POINT	PT	0	30	S	34	26	E	566	01
SILALI	MT	1	10	N	36	11	E	566	01
SILIMA	MT	0	14	N	34	08	E	566	01
SILO	WTRH	3	28	N	41	18	E	566	01
SIMAMBAYA ISLAND SEE SHAMAMBAYA ISLAND	ISL	1	51	S	41	26	E	566	00
SIMANGUA	MT	0	12	N	37	20	E	566	01
SIMANYA	POPL	4	21	S	39	13	E	566	01
SIMANYA	POPL	4	36	S	39	11	E	566	01
SIMBA	POPL	2	18	S	37	29	E	566	01
SIMBA	HILL	3	44	S	39	41	E	566	01
SIMBA	MT	4	10	S	39	26	E	566	01
SIMBA	RSTA	2	10	S	37	36	E	566	01
SIMBAUT	MT	0	44	S	35	03	E	566	01
SIMBOL	AREA	1	34	N	35	35	E	566	01
SIMISS	WTRH	3	47	N	40	15	E	566	02
SIMKARA	POPL	2	31	S	40	17	E	566	01
SIMOTWA	LCTY	0	14	N	35	33	E	566	01
SINANI	MT	0	04	N	34	34	E	566	01
SINGARAINI SEE SINGIRAINI	RSTA	1	53	S	36	29	E	566	00
SINGIRAINI	RSTA	1	53	S	36	29	E	566	01
SIO	POPL	0	13	N	34	01	E	566	01
SIO	STRM	0	14	N	34	01	E	566	01

APPROVED FOR RELEASE: 2007/02/20: CIA-RDP01-00707R000200050003-9

APPROVED FOR RELEASE: 2007/02/20: CIA-RDP01-00707R000200050003-9

SIOKO	STRM	0	10	N	34	42	E	566	01
SIPILI	MT	0	26	N	36	23	E	566	01
SIPO	MT	1	12	N	35	35	E	566	01
SIRATONI SEE SIVATONI	WTRH	2	16	S	40	39	E	566	00
SIRIBDI	AREA	1	05	N	38	58	E	566	01
SIRIMA	WTRH	2	33	N	36	45	E	566	01
SIRIMON	STRM	0	07	N	37	06	E	566	01
SIRIRUA	WTRH	1	26	N	37	51	E	566	01
SIRKOMA	POPL	0	25	N	34	13	E	566	01
SIRKON	MT	0	20	S	36	08	E	566	01
SIRONET	AREA	1	09	S	36	38	E	566	01
SIRUA	MT	0	04	N	35	20	E	566	01
SIRWA	STRM	0	07	N	35	03	E	566	01
SISI	STRM	0	45	S	35	07	E	566	01
SISIUN SEE SISIUNI	MT	0	51	S	36	33	E	566	00
SISIUNI	MT	0	51	S	36	32	E	566	01
SISSINI	LCTY	1	22	S	40	01	E	566	01
SISU	STRM	0	09	N	34	17	E	566	01
SITA PEMBE	HILL	2	28	S	40	43	E	566	01
SITE	RSTA	1	02	S	37	09	E	566	01
SIVATONI	WTRH	2	16	S	40	39	E	566	01
SIWI BANK	BANK	2	08	S	41	10	E	566	05
SIWI POINT	PT	2	06	S	41	10	E	566	01
SIWI REEFS	REEF	2	10	S	41	10	E	566	05
SIWI SPIT	SPIT	2	06	S	41	13	E	566	05
SIYA	POPL	0	04	N	34	19	E	566	01
SIYBEI	STRM	1	00	S	35	55	E	566	01
SIYOGA	STRM	0	10	N	34	10	E	566	01
SIYU	POPL	2	06	S	41	04	E	566	01
SIYU CHANNEL	CHAN	2	05	S	41	00	E	566	01
SLAVORI SEE SLAVORI	STRM	0	37	N	34	19	E	566	00
SLAVORI	STRM	0	37	N	34	19	E	566	01
SMALL LUGGA JALDESSA	STRM	1	58	N	38	27	E	566	01
SOGILE GUDA	WELL	3	34	N	39	42	E	566	01
SOI	AREA	3	32	N	38	44	E	566	01
SOI SAMBU	MT	0	20	N	37	15	E	566	01
SOIT AMURT	MT	1	17	S	36	21	E	566	01
SOIT SAMBU	MT	2	45	S	37	49	E	566	01
SOKENI	MT	1	04	S	37	28	E	566	01
SOKO	AREA	0	05	N	35	50	E	566	01
SOKOKE	LCTY	3	32	S	39	49	E	566	01
SOKOKE SOUTH	HILL	3	31	S	39	48	E	566	01

APPROVED FOR RELEASE: 2007/02/20: CIA-RDP01-00707R000200050003-9

APPROVED FOR RELEASE: 2007/02/20: CIA-RDP01-00707R000200050003-9

SOKOL	SEE	SOKOLO POINT	PT	0	28	S	34	25	E	566	00
SOKOLO	SEE	SOKOLO POINT	PT	0	28	S	34	25	E	566	00
SOKOLO POINT			PT	0	28	S	34	25	E	566	01
SOKOOR			MT	1	30	N	35	21	E	566	01
SOKOROT ROCK			MT	1	30	N	35	25	E	566	01
SOKOSA			AREA	3	37	N	39	43	E	566	01
SOKOSA			MT	3	27	N	39	21	E	566	01
SOKOTA			STRM	2	32	S	36	56	E	566	01
SOLAI			POPL	0	02	N	36	09	E	566	01
SOLAI	SEE	SOLAI, LAKE	LAKE	0	04	N	36	09	E	566	00
SOLAI, LAKE			LAKE	0	04	N	36	09	E	566	01
SOLBERAWAWA			WTRH	1	13	N	38	03	E	566	01
SOLEI	SEE	SOLEI ROCK	MT	3	31	N	34	42	E	566	00
SOLEI ROCK			MT	3	31	N	34	42	E	566	01
SOLOLO			WTRH	1	41	S	40	26	E	566	01
SOLOLO			WTRH	3	30	N	38	40	E	566	01
SOMA KAVUTA			MT	1	29	S	37	54	E	566	01
SONDANG			MT	1	23	N	35	24	E	566	01
SONDO			STRM	0	24	S	35	01	E	566	01
SONGA			MT	2	12	N	37	58	E	566	01
SONGA			STRM	1	45	N	38	26	E	566	01
SONGAR	SEE	SONGARI	MT	0	16	S	36	58	E	566	00
SONGARI			MT	0	16	S	36	58	E	566	01
SONGHOR			POPL	0	03	S	35	13	E	566	01
SONGONI	SEE	RARA	STRM	4	20	S	39	10	E	566	00
SORATHI			AREA	0	33	S	39	58	E	566	01
SOROTI			LCTY	3	54	N	33	36	E	566	01
SORRI GEBEL			MT	3	59	N	37	20	E	566	01
SOSIAN			BLDG	1	22	S	36	43	E	566	01
SOSIAN			STRM	0	45	N	34	47	E	566	01
SOSIANI			STRM	0	38	N	35	04	E	566	01
SOSIANI	SEE	SOSTANI	STRM	1	00	N	34	48	E	566	00
SOSOMA			HILL	1	03	S	36	58	E	566	01
SOSOMA			WELL	0	53	S	38	42	E	566	01
SOSTANI			STRM	1	00	N	34	48	E	566	01
SOTIK			AREA	0	52	S	35	25	E	566	01
SOTIK	SEE	CHEMAGAL	POPL	0	40	S	35	06	E	566	00
SOTIK	SEE	SOTIK POST	POPL	0	49	S	35	19	E	566	00
SOTIK	SEE	OITA@SOIYET	MT	0	55	S	35	29	E	566	00
SOTIK CLUB			BLDG	0	44	S	35	10	E	566	01
SOTIK POST			POPL	0	49	S	35	19	E	566	01
SOUSE			MT	1	49	N	37	15	E	566	01

APPROVED FOR RELEASE: 2007/02/20: CIA-RDP01-00707R000200050003-9

APPROVED FOR RELEASE: 2007/02/20: CIA-RDP01-00707R000200050003-9

SOUTHERN KITOSH	AREA	0	32	N	34	33	E	566	01
SOUTH HORN	PUNL	2	13	N	36	52	E	566	01
SOUTH ISLAND	ISL	2	35	N	36	37	E	566	01
SOUTH KAVIRONDO SEE									
SOUTH NYANZA DISTRICT	DIST	0	40	S	34	30	E	566	00
SOUTH KAVIRONDO DISTRICT SEE									
SOUTH NYANZA DISTRICT	DIST	0	40	S	34	30	E	566	00
SOUTH MIDDLE BANK	SHOL	2	12	S	41	05	E	566	05
SOUTH NYANZA SEE									
SOUTH NYANZA DISTRICT	DIST	0	40	S	34	30	E	566	00
SOUTH NYANZA DISTRICT	DIST	0	40	S	34	30	E	566	00
SOUTH PASS	CHAN	2	12	S	41	04	E	566	05
SOUTH WESTERN MAU SEE									
SOUTH WESTERN MAU FOREST RESERVE	FRST	0	35	S	35	35	E	566	00
SOUTH WESTERN MAU FOREST RESERVE	FRST	0	35	S	35	35	E	566	01
SOVETAI	MT	1	12	S	35	43	E	566	01
SOY	LCTY	0	40	N	35	07	E	566	01
SOYET	POPL	0	04	N	35	09	E	566	01
SOY ROAD	RSTA	0	41	N	35	10	E	566	01
SOYSOMBU	MT	0	46	N	35	05	E	566	01
SPRINGFIELD	RSTA	0	48	N	35	08	E	566	01
STEFANIA SEE STEFANIE, LAKE	LAKE	4	38	N	36	50	E	566	00
STEFANIA, LAGO SEE STEFANIE, LAKE	LAKE	4	38	N	36	50	E	566	00
STEFANIE, LAKE (KENYA); ISTI'IFANOS (ETHIOPIA)	LAKE	4	38	N	36	50	E	566	01
STEFANIE-SEE SEE STEFANIE, LAKE	LAKE	4	38	N	36	50	E	566	00
STIGANDS	MT	1	24	S	36	57	E	566	01
STONY ATHI	RSTA	1	35	S	37	00	E	566	01
STONY ATHI	STRM	1	25	S	37	01	E	566	01
STORK PASS SEE STORK PASSAGE	CHAN	3	15	S	40	09	E	566	00
STORK PASSAGE	CHAN	3	15	S	40	09	E	566	05
SUAM	STRM	1	48	N	35	09	E	566	01
SUBUGO	MT	1	39	S	35	50	E	566	01
SUBUGU SEE SUBUGO	MT	1	39	S	35	50	E	566	00
SUBUK LEITA	MTS	1	40	S	35	45	E	566	01
SUDEK	PEAK	1	05	N	34	35	E	566	01
SUGUROI	STRM	0	15	N	36	54	E	566	05
SUGUTA SEE SUGUTA MUD FLATS	MRSH	2	04	N	36	31	E	566	00
SUGUTA	WADI	2	03	N	36	30	E	566	01
SUGUTA BANYABAIN	SPRG	0	38	N	36	35	E	566	01
SUGUTA MARMAR	LAKE	0	49	N	36	41	E	566	01
SUGUTA MUD FLATS	MRSH	2	04	N	36	31	E	566	01

APPROVED FOR RELEASE: 2007/02/20: CIA-RDP01-00707R000200050003-9

APPROVED FOR RELEASE: 2007/02/20: CIA-RDP01-00707R000200050003-9

SUGUTA MUGIE	SPRG	0	42	N	36	36	E	566	01
SUGUTA NAIBOR	MT	0	27	N	36	52	E	566	01
SUJEJI	POPL	0	43	N	34	36	E	566	01
SUK	MT	1	16	N	35	12	E	566	01
SUKELA	WTRH	2	49	N	40	51	E	566	01
SUKELA GADA MAJI	AREA	3	02	N	40	37	E	566	01
SUKIRI SEE SUKIRI ISLAND	ISL	0	26	S	34	22	E	566	00
SUKIRI ISLAND	ISL	0	26	S	34	22	E	566	01
SUKUNUANI	MT	1	17	S	36	35	E	566	01
SUKURI SEE SUKIRI ISLAND	ISL	0	26	S	34	22	E	566	00
SULLSULL MUDDEI GEBEL	MT	4	22	N	36	56	E	566	01
SULTAN HAMUD	RSTA	2	02	S	37	23	E	566	01
SULUAHI SEE SULUDHI	STRM	0	09	N	34	19	E	566	00
SULUDHI	STRM	0	09	N	34	19	E	566	01
SULUGON	POPL	2	44	N	38	03	E	566	01
SULWA	POPL	4	15	S	39	27	E	566	01
SUMAT	POPL	1	08	S	40	04	E	566	01
SUMBA	MT	0	35	S	34	13	E	566	01
SUMBA ISLAND	ISL	0	06	N	33	55	E	566	01
SUNA	POPL	1	05	S	34	26	E	566	01
SUNCUTAL	AREA	4	06	N	40	52	E	566	01
SUNGULA	WADI	0	37	S	38	28	E	566	01
SUO SEE SUO ROCK	ROCK	1	12	S	38	32	E	566	00
SUO ROCK	ROCK	1	12	S	38	32	E	566	01
SUPUKO LEREKO	AREA	0	08	S	36	30	E	566	01
SUPUKO LOOL TIAN	AREA	0	10	S	36	20	E	566	01
SURE	WADI	1	51	S	36	34	E	566	01
SURI SEE SURI POINT	PT	0	51	S	34	09	E	566	00
SURI BAY	BAY	0	51	S	34	08	E	566	05
SURI POINT	PT	0	51	S	34	09	E	566	01
SUROS	POPL	0	39	S	34	12	E	566	01
SURTUMA	MT	2	09	N	37	15	E	566	01
SUSWA	CRTR	1	09	S	36	21	E	566	01
SUSWA	RSTA	0	50	S	36	27	E	566	01
SWARA SEE SWARA POINT	MT	3	06	N	34	56	E	566	00
SWARA POINT	MT	3	06	N	34	56	E	566	01
SWARE	AREA	1	04	N	36	58	E	566	01
SWARE SEE SWARE PLAINS	PLNS	1	12	N	37	03	E	566	00
SWARE PLAINS	PLNS	1	12	N	37	03	E	566	01
SWIYAN	MT	1	27	N	36	50	E	566	01
SYLPH CHANNEL	CHAN	3	09	S	41	07	E	566	01
SYLPH ROCK	ROCK	2	09	S	41	10	E	566	05

APPROVED FOR RELEASE: 2007/02/20: CIA-RDP01-00707R000200050003-9

APPROVED FOR RELEASE: 2007/02/20: CIA-RDP01-00707R000200050003-9

SYOPKERI		AREA	0	31	N	39	28	E	566 01
TABAN		POPL	4	31	N	35	44	E	566 01
TABAN		MT	4	29	N	35	44	E	566 01
TABATATULA		AREA	1	13	S	40	40	E	566 01
TABERRE		AREA	0	40	S	37	21	E	566 00
TAFUMA		WTRH	1	18	S	40	01	E	566 01
TAHAMI		AREA	3	35	N	38	41	E	566 01
TAITA		MT	1	40	N	36	09	E	566 01
TAITI		MT	1	56	S	37	29	E	566 00
TAKAI, RAS		CAPE	2	19	S	40	57	E	566 01
TAKABA SEE TAKABBA		WELL	3	23	N	40	13	E	566 00
TAKA BADSHILA		WTRH	2	51	S	39	56	E	566 01
TAKABBA		WELL	3	23	N	40	13	E	566 01
TAKAUNGU		POPL	3	41	S	39	51	E	566 01
TAKAVIRE SEE TAKIVERE ISLAND		ISL	0	29	S	34	05	E	566 00
TAKIVERE SEE TAKIVERE ISLAND		ISL	0	29	S	34	05	E	566 00
TAKIVERE ISLAND		ISL	0	29	S	34	05	E	566 01
TAKWA		HILL	2	17	S	40	58	E	566 01
TALA		POPL	1	16	S	37	19	E	566 00
TALAI		AREA	0	58	N	35	37	E	566 01
TALAM		MT	1	56	N	35	00	E	566 01
TALAMUGA		AREA	1	00	S	40	30	E	566 02
TAMBACH		POPL	0	35	N	35	32	E	566 01
TAMKAL SEE TAMKAL CAMP		CAMP	1	21	N	35	28	E	566 00
TAMKAL CAMP		CAMP	1	21	N	35	28	E	566 01
TANA		MT	0	46	S	37	19	E	566 01
TANA SEE TANA RIVER		STRM	2	33	S	40	31	E	566 00
TANA, FIUME SEE TANA RIVER		STRM	2	33	S	40	31	E	566 00
TANA, MTO		BAY	2	39	S	40	16	E	566 01
TANA RIVER SEE TANA RIVER DISTRICT		DIST	2	00	S	39	30	E	566 00
TANA RIVER		STRM	2	33	S	40	31	E	566 01
TANA RIVER DISTRICT		DIST	2	00	S	39	30	E	566 01
TANGAVA		POPL	1	59	S	40	51	E	566 01
TANGAYA SEE TANGAVA		POPL	1	59	S	40	51	E	566 00
TANGILA		HILL	4	09	S	39	35	E	566 01
TANGULBWE		POPL	0	47	N	36	18	E	566 01
TANJILA SEE TANGILA		HILL	4	09	S	39	35	E	566 00
TANYAI		MT	0	06	S	36	43	E	566 01

APPROVED FOR RELEASE: 2007/02/20: CIA-RDP01-00707R000200050003-9

APPROVED FOR RELEASE: 2007/02/20: CIA-RDP01-00707R000200050003-9

TAPERNAWL	STRM	3	45	N	35	51	E	566 01
TARAGA	AREA	1	13	S	34	41	E	566 01
TARAGETTI	LCTY	3	08	N	35	57	E	566 01
TARAKIT	LCTY	2	12	N	35	06	E	566 02
TARAKIT	MT	2	01	N	35	09	E	566 01
TARAMBAS HILL	MT	0	30	N	35	48	E	566 01
TARASH	STRM	4	09	N	34	56	E	566 01
TARBAJ HILL	HILL	2	11	N	40	08	E	566 01
TARBE MURRI	AREA	4	10	N	40	45	E	566 01
TARONA	MT	2	57	N	34	51	E	566 01
TARTESS	MT	4	07	N	37	07	E	566 01
TARTESSA I	MT	4	07	N	37	09	E	566 01
TARTESSA III	MT	4	08	N	37	10	E	566 01
TARTESSA IV	MT	4	09	N	37	12	E	566 01
TARU SEE TARU STATION	RSTA	3	44	S	39	09	E	566 00
TARU STATION	RSTA	3	44	S	39	09	E	566 03
TASABOKOLA	WTRH	2	56	N	41	02	E	566 01
TATSONI	AREA	0	39	N	34	50	E	566 01
TATU; NGUU	HILL	3	58	S	39	41	E	566 01
TATWAKAPEGESA SEE TATWAKAPSIGESA	MT	0	16	S	35	25	E	566 00
TATWAKAPSIGESA	MT	0	16	S	35	25	E	566 01
TAVETA	POPL	3	24	S	37	40	E	566 01
TAWA	BLDG	1	34	S	37	28	E	566 01
TAWA	WADI	1	34	S	37	33	E	566 01
TAWANGU; MWAMBA	REEF	2	15	S	41	00	E	566 05
TEGEIT	MT	1	45	N	35	49	E	566 01
TEHWIK	MSSN	0	45	S	35	21	E	566 01
TEISU	MT	3	28	N	39	02	E	566 01
TEISU BORU	MT	3	51	N	39	54	E	566 01
TEITA SEE TEITA DISTRICT	DIST	3	30	S	38	30	E	566 00
TEITA SEE TEITA HILLS	MTS	3	25	S	38	20	E	566 00
TEITA DISTRICT	DIST	3	30	S	38	30	E	566 00
TEITA HILLS	MTS	3	25	S	38	20	E	566 01
TEKISIMAWA	MT	2	13	N	35	00	E	566 01
TELAMAKOUS	AREA	4	03	N	34	21	E	566 01
TELAMAKOUS	STRM	4	12	N	34	38	E	566 01
TELAMAKOUS CLIFF	CLIF	4	06	N	34	25	E	566 01
TELAMAKOUS NARAUT	MT	4	05	N	34	23	E	566 01
TELANGORI LAK	STRM	0	38	N	39	27	E	566 01
TELEGRAPH POINT	PT	4	04	S	39	39	E	566 05
TELEKI SEE TELEKIS VOLCANO	CRTR	2	20	N	36	37	E	566 00
TELEKIS VOLCANO	CRTR	2	20	N	36	37	E	566 02

APPROVED FOR RELEASE: 2007/02/20: CIA-RDP01-00707R000200050003-9

APPROVED FOR RELEASE: 2007/02/20: CIA-RDP01-00707R000200050003-9

TELEKI VALLEY	VAL	3	10	S	37	15	E	566	00
TELETHUNGETUNG	MT	1	51	S	36	40	E	566	01
TEMBO SEE TEMBO PEAK	PEAK	3	03	S	38	13	E	566	00
TEMBO PEAK	PEAK	3	03	S	38	13	E	566	01
TENEWE	ISLS	2	28	S	40	47	E	566	01
TENEWI SEE TENEWE	ISLS	2	28	S	40	47	E	566	00
TENEWIATI, RAS	CAPE	2	28	S	40	47	E	566	01
TENFE	MT	9	41	N	40	53	E	566	01
TENTAGUCH	LCTY	2	08	N	35	02	E	566	01
TENZA	AREA	4	14	S	39	07	E	566	01
TERERI	PEAK	0	07	S	37	18	E	566	01
TESO MANGUDO	STRM	1	01	S	40	57	E	566	01
TESORE	WTRH	1	00	N	40	01	E	566	01
TEZO	POPL	3	32	S	39	51	E	566	01
THABA THABA	STRM	0	48	S	37	18	E	566	01
THAMBU	MT	0	31	S	37	47	E	566	01
THANADA SEE THANADA HILL	RDGE	1	12	N	36	43	E	566	00
THANADA HILL	RDGE	1	12	N	36	43	E	566	01
THANANTA	STRM	0	15	S	38	02	E	566	01
THANANTHO SEE THANANTA	STRM	0	15	S	38	02	E	566	00
THANANTHO	WADI	0	15	S	38	01	E	566	01
THARAKA	AREA	0	15	S	37	54	E	566	01
THARAKA	POPL	0	17	S	37	56	E	566	01
THARAKA	MT	0	21	S	38	03	E	566	01
THARAKA KIJEGGE SEE THARAKA	POPL	0	17	S	37	56	E	566	00
THATHA	MT	1	05	S	37	45	E	566	01
THEFANG	ISL	2	38	N	36	38	E	566	01
THIBA	STRM	0	50	S	37	40	E	566	01
THIEP	CLIF	1	16	N	37	58	E	566	01
THIKA SEE THIKA DISTRICT	DIST	1	00	S	37	15	E	566	00
THIKA	POPL	1	03	S	37	06	E	566	01
THIKA	STRM	0	54	S	37	28	E	566	01
THIKA DISTRICT	DIST	1	00	S	37	15	E	566	01
THINGITHU	STRM	0	12	S	37	59	E	566	01
THIRIRIKA SEE THIRIRIKI	STRM	1	09	S	37	02	E	566	00
THIRIRIKI	STRM	1	09	S	37	02	E	566	01
THITE	STRM	0	02	N	38	00	E	566	01
THITHINA	MT	0	55	S	37	07	E	566	01
THOMBILI	STRM	0	30	S	35	03	E	566	01
THOMPSONS FALLS SEE THOMSONS FALLS	POPL	0	03	N	36	22	E	566	00
THOMSONS FALLS	POPL	0	03	N	36	22	E	566	01
THONGATHA	WADI	0	07	S	38	13	E	566	01

APPROVED FOR RELEASE: 2007/02/20: CIA-RDP01-00707R000200050003-9

APPROVED FOR RELEASE: 2007/02/20: CIA-RDP01-00707R000200050003-9

THONGORUI	LCTY	3	01	N	34	47	E	566	01
THOPEL	STRM	2	55	N	35	25	E	566	01
THORASON'S FALLS SEE THOMSONS FALLS	POPL	0	03	N	36	22	E	566	00
THORO	STRM	0	33	N	35	36	E	566	01
THORPES CAMP	CAMP	1	21	S	38	24	E	566	01
THOWA SEE THOWA RIVER	WADI	1	33	S	40	02	E	566	00
THOWA RIVER	WADI	1	33	S	40	02	E	566	01
THUA	AREA	0	38	S	37	57	E	566	01
THUCHI	STRM	0	21	S	37	52	E	566	01
THUMITA	MSSN	0	27	S	37	22	E	566	01
THURA	STRM	0	35	S	37	53	E	566	01
THWAKI	STRM	1	47	S	37	51	E	566	01
TIATI	MT	1	16	N	35	56	E	566	01
TIBAKU	MT	1	37	N	36	46	E	566	01
TIGGERI	STRM	0	30	N	36	05	E	566	01
TIGONI	LCTY	1	08	S	36	40	E	566	01
TILLI	MT	0	26	N	37	59	E	566	01
TIMAU	POPL	0	05	N	37	15	E	566	01
TIMAU	STRM	0	07	N	37	05	E	566	01
TIMBILIL SEE TIMBILIT	STRM	0	24	S	35	17	E	566	00
TIMBILIT	STRM	0	24	S	35	17	E	566	01
TIMBOROA	MT	0	01	N	35	31	E	566	01
TIMBOROA	RSTA	0	04	N	35	32	E	566	01
TIMOI	AREA	0	02	N	35	56	E	566	01
TIMTU	MT	0	49	N	38	04	E	566	01
TINDERET	MT	0	04	S	35	21	E	566	01
TINDERET FOREST	FRST	0	07	N	35	22	E	566	01
TINGINA	MT	0	59	S	34	27	E	566	01
TINGNA SEE TINGINA	MT	0	59	S	34	27	E	566	00
TIPITO	MT	1	05	N	37	18	E	566	01
TIROTO	MT	0	48	S	35	23	E	566	01
TIRR TIRR	MT	1	53	N	36	35	E	566	01
TITU	WTRH	2	40	N	38	54	E	566	01
TIVA	BLDG	1	25	S	37	53	E	566	01
TIVA	STRM	2	12	S	39	27	E	566	01
TIVAI	MT	0	52	S	38	31	E	566	01
TIVA RIVER SEE TIVA	STRM	2	12	S	39	27	E	566	00
TIWI	POPL	4	14	S	39	39	E	566	01
TIWOBE	WELL	0	58	S	38	01	E	566	01
TIYA	LCTY	2	58	N	35	21	E	566	01
TIYA	STRM	2	57	N	35	26	E	566	01
TOBE	STRM	1	01	N	36	29	E	566	01

APPROVED FOR RELEASE: 2007/02/20: CIA-RDP01-00707R000200050003-9

APPROVED FOR RELEASE: 2007/02/20: CIA-RDP01-00707R000200050003-9

TODENJANG	SEE	TODENYANG	POPL	4	32	N	35	55	E	566 00
TODENYANG			POPL	4	32	N	35	55	E	566 01
TOI			AREA	3	05	N	39	01	E	566 01
TOI			MT	3	03	N	39	05	E	566 01
TOI			STRM	0	36	N	37	15	E	566 01
TOKAJO			WELL	0	31	N	38	47	E	566 01
TOKICHA, EL			WTRH	3	25	N	36	32	E	566 01
TOKOBA			WTRH	0	21	N	38	26	E	566 01
TOKOCHA, EL			WTRH	1	04	N	38	01	E	566 01
TOLITET			STRM	0	16	S	35	00	E	566 01
TOLONI			POPL	2	01	S	40	10	E	566 01
TONDO			POPL	2	03	S	41	00	E	566 01
TOOR GUDA			WTRH	0	33	N	40	36	E	566 01
TOPEISA, GARA			MTS	3	25	N	39	02	E	566 01
TORARI			MT	2	02	N	37	45	E	566 01
TORIGINO			MT	1	12	S	36	10	E	566 01
TOROIS			AREA	0	17	N	35	55	E	566 01
TOROKA			RSTA	1	53	S	36	36	E	566 01
TURONWOR			WTRH	1	11	N	37	58	E	566 01
TOSETTIG DRIFT			LCTY	0	56	N	35	19	E	566 01
TOTO WAMAHATHO			AREA	0	56	N	38	57	E	566 01
TOWER	SEE	RANGALA	MSSN	0	10	N	34	22	E	566 00
TOWERI	SEE	RANGALA	MSSN	0	10	N	34	22	E	566 00
TRANS NZOIA	SEE									
TRANS NZOIA DISTRICT			DIST	1	00	N	35	00	E	566 00
TRANS NZOIA DISTRICT			DIST	1	00	N	35	00	E	566 01
TSAVO	SEE	TSAVO STATION	RSTA	2	59	N	38	28	E	566 00
TSAVO			STRM	2	59	S	38	02	E	566 01
TSAVO STATION			RSTA	2	59	S	38	28	E	566 03
TSEIKURU			MT	0	20	S	38	11	E	566 01
TUBERI			AREA	0	43	N	39	19	E	566 01
TUDOR, PORT			HBR	4	01	S	39	39	E	566 03
TUGENON			STRM	0	12	S	35	15	E	566 01
TUG LOOB	SEE	TUGLOOB, LAK	STRM	0	35	N	39	33	E	566 00
TUGLOOB, LAK			STRM	0	35	N	39	33	E	566 01
TUG WEIN			WELL	0	45	N	39	15	E	566 01
TUKA			WTRH	0	52	S	39	45	E	566 01
TUKAN	SEE	KAMASIA HILLS	MTS	0	37	N	35	51	E	566 00
TUKELI			POPL	1	04	S	40	52	E	566 01
TUKIN HILLS	SEE	KAMASIA HILLS	MTS	0	37	N	35	51	E	566 00
TUKTUK			STRM	0	29	N	35	03	E	566 01
TULA	SEE	TULA, LAC	WADI	0	50	S	39	51	E	566 00

APPROVED FOR RELEASE: 2007/02/20: CIA-RDP01-00707R000200050003-9

APPROVED FOR RELEASE: 2007/02/20: CIA-RDP01-00707R000200050003-9

TULA, LAC	WADI	0	50	S	39	51	E	566	01
TULAGA	POPL	0	38	S	36	37	E	566	01
TULI	MT	2	47	N	36	43	E	566	01
TULIMA	MT	1	47	S	38	36	E	566	01
TULIMANI	MT	1	33	S	37	25	E	566	01
TULLI, EL	WTRH	1	39	N	40	22	E	566	01
TULLU	AREA	2	16	S	40	22	E	566	01
TULU	POPL	2	16	S	40	06	E	566	01
TULUABALANG	STRM	3	25	N	34	46	E	566	01
TULU BOR	AREA	4	05	N	36	30	E	566	01
TULU DIMTU	MT	3	19	N	37	39	E	566	01
TULUGALA	AREA	3	27	N	37	43	E	566	01
TULUGALASS	MT	3	20	N	36	27	E	566	01
TULU GARACHI	MT	3	43	N	37	35	E	566	01
TUMA	MT	3	21	N	39	20	E	566	01
TUMADE	WTRH	2	34	S	39	52	E	566	01
TUMBINI SEE ITUMBINI	MT	0	52	S	38	48	E	566	00
TUMBONI	POPL	0	47	S	38	26	E	566	01
TUMEYO	MT	0	16	N	35	35	E	566	01
TUMIAS	MT	0	19	N	34	33	E	566	01
TUMTISH	WTRH	1	12	S	40	55	E	566	01
TUMU TUMU	AREA	0	30	S	37	05	E	566	01
TUNIGI	AREA	1	06	S	34	35	E	566	01
TUNNEL SEE TUNNEL STATION	RSTA	0	14	S	35	22	E	566	00
TUNNEL STATION	RSTA	0	14	S	35	22	E	566	01
TUPA	MT	1	18	N	36	47	E	566	01
TURBI SEE TURBI HILLS	HILL	3	21	N	38	22	E	566	00
TURBI	MT	3	24	N	38	28	E	566	01
TURBI	WTRH	3	18	N	38	23	E	566	01
TURBI HILLS	HILL	3	21	N	38	22	E	566	01
TURBO	RSTA	0	38	N	35	03	E	566	01
TURI	RSTA	0	18	S	35	46	E	566	01
TURKANA SEE TURKANA DISTRICT	DIST	3	00	N	35	30	E	566	00
TURKANA DISTRICT	DIST	3	00	N	35	30	E	566	01
TURKWEL	MT	1	16	N	34	50	E	566	01
TURKWEL SEE TURKWELL	STRM	3	07	N	36	02	E	566	00
TURKWEL GORGE	GRGE	1	55	N	35	24	E	566	01
TURKWELL	STRM	3	07	N	36	02	E	566	01
TURKWELL, RIVER SEE TURKWELL	STRM	3	07	N	36	02	E	566	00
TURKWELL DELTA	DLTA	3	08	N	36	06	E	566	01
TURKWELL GORGE SEE TURKWEL GORGE	GRGE	1	55	N	35	24	E	566	00
TURO	POPL	1	36	S	40	04	E	566	01

APPROVED FOR RELEASE: 2007/02/20: CIA-RDP01-00707R000200050003-9

APPROVED FOR RELEASE: 2007/02/20: CIA-RDP01-00707R000200050003-9

TUROKA	WADI	2	00 S	36	27 E	566	01
TURUKWA	BLDG	0	16 N	35	41 E	566	01
TUSIGA	AREA	1	26 N	40	42 E	566	01
TUSO SEE KARURIS	POPL	0	39 S	36	49 E	566	00
TUWANA	MT	1	23 N	36	37 E	566	01
TWALANO	MT	1	26 S	37	51 E	566	01
TWAMAKAA	MT	0	50 S	37	48 E	566	01
TWAMAKAU	MT	0	41 S	38	27 E	566	01
TWANDA	MT	2	09 S	37	46 E	566	01
TWEEDIES	MT	0	46 N	35	18 E	566	01
TWIMUA	MT	0	28 S	38	16 E	566	01
TWIN SUMMIT	MT	4	02 N	35	38 E	566	01
TWOIDINI SEE TWOINCINI	MT	0	52 S	37	31 E	566	00
TWOINCINI	MT	0	52 S	37	31 E	566	01
TYAA	WADI	0	45 S	37	55 E	566	01
UADADA	AREA	3	57 N	40	33 E	566	01
UAL COLCOLE	WTRH	0	57 S	40	58 E	566	01
UALDIRI	LCTY	3	21 N	40	24 E	566	01
UALILALTU	WTRH	1	01 S	41	07 E	566	01
UANH DIDA	WTRH	3	03 N	41	04 E	566	01
UARAGUESS	MT	0	57 N	37	24 E	566	01
UARGAI DAHAN	MT	3	22 N	40	23 E	566	01
UARI SEE UARI ISLAND	ISL	0	21 S	34	07 E	566	00
UARIDO	LCTY	3	12 N	40	31 E	566	01
UARI ISLAND	ISL	0	21 S	34	07 E	566	01
UAS, OL DOINYO	MT	1	34 N	37	16 E	566	01
UASIN GISHU SEE UASIN GISHU DISTRICT	DIST	0	30 N	35	15 E	566	00
UASIN GISHU DISTRICT	DIST	0	30 N	35	15 E	566	01
UASO KEDONG	BLDG	1	23 S	36	26 E	566	01
UASO NAROK, ENGARE SEE NAROK, UASO	STRM	0	32 N	36	52 E	566	00
UASO NYIRO, ENGARE SEE NYIRO, UASO	STRM	0	55 N	39	30 E	566	00
UASO NYIRO, ENGARE SEE NYIRO, UASO	STRM	2	08 S	36	03 E	566	00
UASO NYIRO RIVER SEE NYIRO, UASO	STRM	0	55 N	39	30 E	566	00
UBIBULE	WTRH	0	16 N	39	40 E	566	01
UCHAMBA	POPL	4	38 S	39	20 E	566	01
UDAN	WTRH	2	51 S	39	36 E	566	01
UDOLE	WTRH	0	17 N	39	40 E	566	01
UDONGERIS SEE NYIRO, EN DOINYO	MT	1	44 S	36	09 E	566	00
UENI	MT	1	07 S	36	17 E	566	01
UF TISA	WTRH	1	04 S	40	55 E	566	01
UGANJU	MT	0	46 S	34	05 E	566	01

APPROVED FOR RELEASE: 2007/02/20: CIA-RDP01-00707R000200050003-9

APPROVED FOR RELEASE: 2007/02/20: CIA-RDP01-00707R000200050003-9

UGANJU BAY	BAY	0	47	S	34	04	E	566	05
UGANJU HILL SEE UGANJU	MT	0	46	S	34	05	E	566	00
UGAYA	AREA	1	04	S	34	11	E	566	01
UGINGO ISLANDS	ISLS	0	53	S	33	55	E	566	01
UGOWE LAKE SEE SARUI LAKE	LAGN	0	02	S	34	03	E	566	00
UGUNJA	POPL	0	11	N	34	18	E	566	01
UGURU	MT	3	29	N	35	13	E	566	01
UINDA	WADI	1	15	S	36	07	E	566	01
UINUNI	POPL	4	10	S	39	22	E	566	01
UKAZZI	AREA	0	53	S	38	25	E	566	01
UKAZZI	MT	0	50	S	38	34	E	566	01
UKONGO SEE UKONGO POINT	PT	0	39	S	34	03	E	566	00
UKONGO POINT	PT	0	39	S	34	03	E	566	01
UKOVE, RAS	PT	2	16	S	41	00	E	566	01
UKUDU SEE UKUDU POINT	PT	0	48	S	34	04	E	566	00
UKUDU POINT	PT	0	48	S	34	04	E	566	01
UKWALA	POPL	0	11	N	34	12	E	566	01
ULAMBWI, RIVER SEE LAMOWE	STRM	0	28	S	34	18	E	566	00
ULANULA, EL	WTRH	2	17	N	38	02	E	566	01
ULU	RSTA	1	47	S	37	09	E	566	01
ULUDU	POPL	0	12	N	34	13	E	566	01
UMBA	STRM	4	39	S	39	13	E	566	01
UMBA, MTO SEE UMBA	STRM	4	39	S	39	13	E	566	00
UMBALO	AREA	3	04	N	38	40	E	566	01
UMBA RIVER SEE UMBA	STRM	4	39	S	39	13	E	566	00
UMBI	MT	1	58	S	38	31	E	566	01
UMOMA	MT	2	20	S	38	23	E	566	01
UMU	MT	1	36	S	37	51	E	566	01
UNCIL	WTRH	2	57	N	39	25	E	566	01
UNE	MT	1	26	S	37	24	E	566	01
UNGAMA BAY SEE FORMOSA BAY	BAY	2	45	S	40	20	E	566	00
UNGONDI	STRM	4	16	S	39	07	E	566	01
UNYAMA SEE UNYAMA ISLAND	ISL	0	21	S	34	07	E	566	00
UNYAMA ISLAND	ISL	0	21	S	34	07	E	566	01
UNYATANAI	MT	1	06	N	34	58	E	566	01
UPLANDS	RSTA	1	02	S	36	38	E	566	01
UPPER POOLS	MT	1	48	S	36	57	E	566	01
URA	WADI	0	04	S	38	19	E	566	01
URAN	AREA	3	34	N	38	30	E	566	01
URAN	MT	3	37	N	38	32	E	566	01
URAN	WADI	3	36	N	38	33	E	566	01
URANGA	POPL	0	06	N	34	10	E	566	01

APPROVED FOR RELEASE: 2007/02/20: CIA-RDP01-00707R000200050003-9

APPROVED FOR RELEASE: 2007/02/20: CIA-RDP01-00707R000200050003-9

URANGI				MT	0	35	S	37	06	E	566	01
URBAI LUGGA	SEE	WARBESA		WADI	2	48	N	38	53	E	566	00
URBAI LUGGA	SEE	DAFATI LAK		WADI	2	49	N	38	52	E	566	00
UREGI				POPL	1	21	S	34	42	E	566	01
UREMIA				POPL	0	07	N	34	03	E	566	01
URGUBA				AREA	2	48	N	38	05	E	566	01
URRUPFIRSA				WTRH	4	20	N	36	52	E	566	01
URUENA				MT	0	52	S	36	55	E	566	01
URURA				AREA	1	34	N	38	37	E	566	01
URURA				WTRH	1	07	S	41	07	E	566	01
URURU				MSSN	0	24	S	36	54	E	566	01
URURUHA				WTRH	0	21	N	40	41	E	566	01
USAKWA	SEE	SAKWA		AREA	0	08	S	34	13	E	566	00
USANGI BAY				BAY	0	05	S	34	03	E	566	05
USANGI HILL				HILL	0	05	S	34	03	E	566	05
USANGI POINT				PT	0	05	S	34	02	E	566	05
USARI	SEE	KASIGUNGA		AREA	0	28	S	34	13	E	566	00
USAWDO	SEE	USAWDO BAY		BAY	0	20	S	34	43	E	566	00
USAWDO BAY				BAY	0	20	S	34	43	E	566	01
USAWDO POINT				PT	0	18	S	34	45	E	566	02
USEMBO	SEE	ASEMBO		AREA	0	08	S	34	23	E	566	00
USEMBO	SEE	ASEMBO BAY		BAY	0	13	S	34	23	E	566	00
USENGERE				MT	0	38	S	34	08	E	566	01
USERI				MT	3	04	S	37	40	E	566	01
USHINGO				POPL	2	46	S	39	40	E	566	01
USIRI				MT	0	04	S	34	14	E	566	01
USIRI HILL	SEE	USIRI		MT	0	04	S	34	14	E	566	00
USORDO POINT	SEE	USAWDO POINT		PT	0	18	S	34	45	E	566	00
USUENI				MT	0	08	S	38	13	E	566	01
UTAIMASUBA				MT	1	58	S	38	26	E	566	01
UTANGE				POPL	3	58	S	39	43	E	566	01
UTANGI PLAIN				PLN	0	48	S	34	22	E	566	01
UTENDE ROCK				ROCK	2	22	S	40	55	E	566	05
UTHINGA				MT	2	11	S	38	11	E	566	01
UTONGA				STRM	0	07	S	34	08	E	566	01
UTONGA BAY				BAY	0	07	S	34	07	E	566	05
UTULE				AREA	1	07	S	40	00	E	566	01
UTUP				MT	2	07	N	37	44	E	566	01
UTWANI FOREST RESERVE				FRST	2	22	S	40	30	E	566	01
UVARI ISLAND	SEE	UARI ISLAND		ISL	0	21	S	34	07	E	566	00
UVONDO	SEE	UVONDO ISLAND		ISL	2	00	S	41	11	E	566	00
UVONDO ISLAND				ISL	2	00	S	41	11	E	566	01

APPROVED FOR RELEASE: 2007/02/20: CIA-RDP01-00707R000200050003-9

APPROVED FOR RELEASE: 2007/02/20: CIA-RDP01-00707R000200050003-9

UYOMA	AREA	0	17	S	34	19	E	566	01
UYOMA POINT	PT	0	24	S	34	19	E	566	05
UYOMBO	LCTY	3	25	S	39	56	E	566	01
VAN DE WAYERS	DRFT	1	27	S	36	03	E	566	01
VANGA	POPL	4	39	S	39	13	E	566	01
VANGA	HILL	4	40	S	39	12	E	566	01
VANGI	WTRH	1	42	S	41	12	E	566	01
VENJO	MT	0	52	S	34	41	E	566	01
VICTORIA, LAKE	LAKE	1	00	S	33	00	E	566	01
VICTORIA NYANZA SEE VICTORIA, LAKE	LAKE	1	00	S	33	00	E	566	00
VICTORIA NYANZA LAKE SEE VICTORIA, LAKE	LAKE	1	00	S	33	00	E	566	00
VIDAL BANK	BANK	2	17	S	41	04	E	566	05
VIFANJONI	POPL	3	57	S	39	38	E	566	01
VIKINDUNI	AREA	4	12	S	39	06	E	566	01
VILIMA VIWILI	MT	3	35	S	37	48	E	566	01
VINUNYI	POPL	4	11	S	39	32	E	566	01
VIPINGONI	POPL	3	49	S	39	49	E	566	01
VIRATSI	STRM	0	09	N	34	19	E	566	01
VITENGENI	BLDG	3	21	S	39	43	E	566	01
VITENGENI	STRM	3	27	S	39	44	E	566	01
VLEI	WTRH	4	19	N	34	28	E	566	01
VOI	POPL	3	24	S	38	34	E	566	01
VOI	MT	3	21	S	38	34	E	566	01
VOI	STRM	3	21	S	39	40	E	566	01
VOI RIVER SEE VOI	STRM	3	21	S	39	40	E	566	00
VON HOHNELS BAY	BAY	2	28	N	36	38	E	566	01
VON HOHNEL'S ISLAND SEE SOUTH ISLAND	ISL	2	35	N	36	37	E	566	00
VOO SEE WZEMBE	POPL	1	40	S	38	20	E	566	00
VUGA	POPL	4	11	S	39	30	E	566	01
VUGA	MSSN	3	56	S	39	28	E	566	01
VUMBANDEI	AREA	0	14	S	38	42	E	566	01
VUMBE	WTRH	1	57	S	41	12	E	566	01
VUNGO VUNGONI	WTRH	1	41	S	41	25	E	566	01
VURIA	MT	3	25	S	38	18	E	566	01

APPROVED FOR RELEASE: 2007/02/20: CIA-RDP01-00707R000200050003-9

APPROVED FOR RELEASE: 2007/02/20: CIA-RDP01-00707R000200050003-9

WAA		POPL	4	10	S	39	36	E	566	01
WABONI		AREA	1	48	S	40	55	E	566	01
WABONI	SEE WERA	AREA	2	05	S	40	40	E	566	00
WACHADIMA	SEE WACHALIMA PLAIN	PLN	2	09	N	39	30	E	566	00
WACHADIMA PLAIN		PLN	2	09	N	39	30	E	566	02
WACHA KONI		POPL	1	27	S	40	02	E	566	01
WACHUF		WELL	4	03	N	40	25	E	566	01
WADILINGIRU	SEE WADILINGIRU RANGE	MTS	2	12	N	36	03	E	566	00
WADILINGIRU RANGE		MTS	2	12	N	36	03	E	566	01
WAGHADIMA PLAIN	SEE WACHADIMA PLAIN	PLN	2	09	N	39	30	E	566	00
WAGHALLA		AREA	1	47	N	39	58	E	566	01
WAHUNGU		MT	0	48	S	36	57	E	566	01
WAIKEI		BLDG	1	02	S	36	16	E	566	01
WAILULU		AREA	0	50	S	37	11	E	566	01
WAITA		WELL	0	48	S	36	07	E	566	01
WAITHAGA		MSSN	0	43	S	36	59	E	566	01
WAIYA		MT	1	37	S	37	36	E	566	01
WAIYE		WTRH	3	33	N	38	39	E	566	01
WAJICHERIEKI		AREA	1	53	N	39	42	E	566	01
WAJIR	SEE WAJIR DISTRICT	DIST	2	00	N	40	00	E	566	00
WAJIR		POPL	1	45	N	40	03	E	566	01
WAJIR BOR		WTRH	1	43	N	40	34	E	566	01
WAJIR DISTRICT		DIST	2	00	N	40	00	E	566	00
WAJURAN GESSA		AREA	1	53	N	38	47	E	566	01
WAKIFUGI	SEE WAKIPUGI	MT	0	58	S	37	01	E	566	00
WAKIPUGI		MT	0	58	S	37	01	E	566	01
WALDIRI		MT	3	23	N	39	22	E	566	01
WALESIDU		WTRH	1	07	S	40	08	E	566	01
WALIGIRO		POPL	0	01	S	40	15	E	566	01
WALINI		POPL	1	46	S	40	08	E	566	01
WALIWALSI		STRM	0	29	N	34	18	E	566	01
WALU		POPL	1	41	S	40	08	E	566	01
WAMAHATHO		STRM	0	55	N	38	55	E	566	01
WAMBA		POPL	0	58	N	37	19	E	566	01
WAMBUGU		POPL	0	35	S	37	03	E	566	02
WAMBUGU'S BOMA	SEE WAMBUGU	POPL	0	35	S	37	03	E	566	00
WAMI		MT	1	39	S	37	08	E	566	01
WAMUNYU		BLDG	1	24	S	37	34	E	566	01
WAMUTUNIA		MT	1	58	S	38	36	E	566	01
WANDE		WADI	0	38	S	38	19	E	566	01
WANDO WA PANYA	SEE MWANDA WA PANYA	AREA	3	55	S	39	46	E	566	00
WANDUMBI		BLDG	0	28	S	36	53	E	566	01

APPROVED FOR RELEASE: 2007/02/20: CIA-RDP01-00707R000200050003-9

APPROVED FOR RELEASE: 2007/02/20: CIA-RDP01-00707R000200050003-9

WANGA	AREA	0	21	N	34	28	E	566	01
WANGI	POPL	1	32	S	40	35	E	566	01
WANGI	POPL	1	59	S	40	55	E	566	01
WANI	STRM	1	34	S	37	33	E	566	01
WANIA	WADI	0	44	S	38	16	E	566	01
WANJALA	MT	3	15	S	38	09	E	566	01
WANJARE	LCTY	0	40	S	34	44	E	566	01
WANJOGA	STRM	0	32	S	37	52	E	566	01
WANJOHI	STRM	0	16	S	36	29	E	566	01
WANO SEE WANO HILL	HILL	3	16	N	36	39	E	566	00
WANO	WELL	3	17	N	36	43	E	566	01
WANO HILL	HILL	3	16	N	36	39	E	566	01
WARA ALI JER DESSE	WTRH	3	31	N	41	24	E	566	01
WARAD	WTRH	3	38	N	41	22	E	566	01
WARADAT	AREA	0	47	N	39	44	E	566	01
WARAVU	STRM	3	27	S	39	44	E	566	01
WARBESA	WADI	2	48	N	38	53	E	566	01
WARBOROT	WTRH	0	20	N	40	47	E	566	01
WARDEGLO	WTRH	0	16	N	40	41	E	566	01
WAR DOO	HILL	0	34	S	40	57	E	566	01
WAREGGA	AREA	0	27	N	34	41	E	566	01
WARIBI	AREA	0	42	S	39	45	E	566	01
WASANIA	AREA	2	58	S	39	08	E	566	01
WASI SEE GWASI	AREA	0	42	S	34	08	E	566	00
WASI	WTRH	1	55	S	41	11	E	566	01
WASIN	POPL	4	40	S	39	22	E	566	03
WASIN	HILL	4	39	S	39	21	E	566	01
WASIN SEE WASIN ISLAND	ISL	4	40	S	39	23	E	566	00
WASIN RAS	PT	4	39	S	39	24	E	566	05
WASIN CHANNEL	CHAN	4	39	S	39	24	E	566	01
WASIN ISLAND	ISL	4	40	S	39	23	E	566	01
WASIYU	AREA	1	55	S	40	55	E	566	01
WASO	MT	0	51	N	38	25	E	566	01
WASO SEE NYIRO, UASO	STRM	2	08	S	36	03	E	566	00
WASSI SEE GWASI	AREA	0	42	S	34	08	E	566	00
WATA, LAK	WADI	3	30	N	37	15	E	566	01
WATAMU	AREA	3	21	S	40	01	E	566	01
WATAMU	HILL	3	21	S	40	01	E	566	01
WATANE	MT	1	51	S	37	34	E	566	01
WATHONI	MT	2	28	S	38	22	E	566	01
WATITI	MT	3	18	N	39	14	E	566	01
WATSOTSO	AREA	0	21	N	34	46	E	566	01

APPROVED FOR RELEASE: 2007/02/20: CIA-RDP01-00707R000200050003-9

APPROVED FOR RELEASE: 2007/02/20: CIA-RDP01-00707R000200050003-9

WATU	AREA	2	18	S	40	43	E	566	01
WATU SEE WATU POND	SPRG	1	58	S	38	10	E	566	00
WATU POND	SPRG	1	58	S	38	10	E	566	01
WAUTU	BLDG	1	52	S	37	24	E	566	00
WAYU	WTRH	1	31	S	39	33	E	566	01
WEINI BUR	MT	2	30	N	40	54	E	566	01
WEI-WEI	STRM	1	37	N	35	33	E	566	01
WEI-WEI CAMP	CAMP	1	27	N	35	31	E	566	01
WEL ALI	AREA	0	25	S	39	43	E	566	01
WELALULT	POPL	0	56	S	40	54	E	566	01
WELLAS LUKI	AREA	0	45	S	39	59	E	566	01
WEL MERER	AREA	1	14	N	40	50	E	566	01
WELMOREG	AREA	1	27	S	40	40	E	566	01
WENJI	WTRH	1	47	S	40	07	E	566	01
WERA	AREA	2	05	S	40	40	E	566	01
WERA SEE DULO	WTRH	1	53	S	40	37	E	566	00
WERDA	MT	3	37	N	38	36	E	566	01
WERGUDUD	WTRH	3	05	N	40	55	E	566	01
WERGUDUD HILLS	HILL	3	11	N	40	58	E	566	01
WERRAM DERRA	AREA	1	37	N	39	49	E	566	01
WERU	CAMP	0	22	S	37	44	E	566	03
WERU CAMP SEE WERU	CAMP	0	22	S	37	44	E	566	00
WERUGA	LCTY	3	23	S	38	21	E	566	01
WERU LANGULA	AREA	3	12	S	39	42	E	566	01
WEST LOBI BUK	AREA	4	30	N	35	43	E	566	01
WEST SUK SEE WEST SUK DISTRICT	DIST	1	30	N	35	20	E	566	00
WEST SUK DISTRICT	DIST	1	30	N	35	20	E	566	01
WESU	LCTY	3	23	S	38	21	E	566	01
WASU	MT	3	23	S	38	21	E	566	03
WETHAGA	MT	0	46	S	36	59	E	566	01
WEU	WADI	2	08	S	37	55	E	566	01
WHITE ROCK POINT	PT	0	27	S	34	19	E	566	01
WHITESANDS	LCTY	3	59	S	39	44	E	566	01
WICHIR	AREA	1	42	N	39	58	E	566	01
WICHIR	WELL	1	42	N	40	00	E	566	01
WICKENBURG, MONTE SEE FURROLI	MT	3	42	N	38	01	E	566	00
WILDERRI	LCTY	3	47	N	41	16	E	566	01
WILLEH ERRI	WTRH	3	34	N	41	03	E	566	01
WILLEH HILLS	HILL	3	27	N	41	08	E	566	01
WILLEH WEIN	WTRH	3	35	N	41	07	E	566	01
WILWURDH	WTRH	0	37	N	39	08	E	566	01
WIMBE	STRM	3	42	S	39	49	E	566	01

APPROVED FOR RELEASE: 2007/02/20: CIA-RDP01-00707R000200050003-9

APPROVED FOR RELEASE: 2007/02/20: CIA-RDP01-00707R000200050003-9

WINGABING SEE WINGATING	WTRH	2	46	N	36	45	E	566	00
WINGATING	WTRH	2	46	N	36	45	E	566	02
WINZANA	POPL	0	36	S	38	41	E	566	01
WIRE	MT	0	28	S	34	43	E	566	01
WIRE HILL SEE WIRE	MT	0	28	S	34	43	E	566	00
WITU	POPL	2	23	S	40	26	E	566	01
WITU	WADI	1	59	S	38	08	E	566	01
WIYI	MT	1	36	S	37	44	E	566	01
WOROMA	WTRH	3	15	N	37	10	E	566	01
WOROYA	STRM	0	09	N	34	13	E	566	01
WORTH ADELA	WTRH	0	34	N	40	03	E	566	01
WOTI	AREA	1	47	S	37	42	E	566	01
WOYAMDERO	AREA	1	48	N	39	29	E	566	01
WUNDANYI	LCTY	3	24	S	38	22	E	566	01
WUREGEDER	AREA	0	46	N	39	51	E	566	01
WURRGA	SPRG	3	06	N	37	26	E	566	01
WUSENGI	LCTY	0	04	S	34	06	E	566	01
WUSENGI POINT SEE USANGI POINT	PT	0	05	S	34	02	E	566	00
WUSI	MSSN	3	27	S	38	21	E	566	01
YABDU	MT	3	35	N	39	55	E	566	01
YABICHU	LCTY	3	54	N	41	12	E	566	01
YABUYA	MT	0	58	S	34	46	E	566	01
YAGANE SEE YANGANI	POPL	0	41	S	35	08	E	566	00
YAGO	WTRH	2	21	N	39	37	E	566	01
YAG OGONI	WTRH	1	06	S	40	58	E	566	01
YAHURIA	STRM	0	31	S	37	04	E	566	01
YAIYA	MT	3	21	N	39	31	E	566	01
YAIYA	MT	3	24	N	39	34	E	566	01
YAIYALI SEE YAIYDLI	WTRH	1	07	S	40	43	E	566	00
YAIYDLI	WTRH	1	07	S	40	43	E	566	01
YAKI EL	WTRH	1	43	S	41	28	E	566	01
YAKKA BUTE	MT	0	35	N	38	07	E	566	01
YAKUBU SEE YAKUBU ROCK	ROCK	1	23	S	38	11	E	566	00
YAKUBU ROCK	ROCK	1	23	S	38	11	E	566	01
YALA	RSTA	0	06	N	34	32	E	566	01
YALA	STRM	0	02	N	33	59	E	566	01
YALA STATION SEE YALA	RSTA	0	06	N	34	32	E	566	00
YALA SWAMP	MRSH	0	03	N	34	05	E	566	01
YAMALU	MT	2	03	S	38	19	E	566	01
YAMANYANI	MT	3	05	S	38	28	E	566	01
YAMBO SEE GEDI	HILL	3	19	S	40	02	E	566	00

APPROVED FOR RELEASE: 2007/02/20: CIA-RDP01-00707R000200050003-9

APPROVED FOR RELEASE: 2007/02/20: CIA-RDP01-00707R000200050003-9

YAMICHA	AREA	1	43	N	38	46	E	566	01
YANGANI	POPL	0	41	S	35	08	E	566	01
YANGWESSA SEE YANGWESSO	POPL	0	26	S	34	35	E	566	00
YANGWESSO	POPL	0	26	S	34	35	E	566	01
YASERE	WELL	3	31	N	36	35	E	566	01
YASS	MT	1	33	N	35	19	E	566	01
YATO BISIEKA	AREA	0	51	N	39	12	E	566	01
YATTA	MT	2	16	S	38	13	E	566	01
YATTA SEE YATTA PLATEAU	UPLD	2	35	S	38	25	E	566	00
YATTA PLATEAU	UPLD	2	35	S	38	25	E	566	01
YAYIA	POPL	2	06	S	41	10	E	566	01
YEDI	POPL	1	02	S	39	53	E	566	01
YEPTHOS	STRM	0	45	N	35	38	E	566	01
YIBO, EL	WELL	4	07	N	37	13	E	566	01
YIMBO, RAS SEE JIMBO, RAS	PT	4	41	S	39	13	E	566	00
YIVIK	STRM	0	48	N	35	39	E	566	01
YOKOMAR	MT	4	30	N	35	42	E	566	01
YONGALINI SEE ZONGOLONI	MT	3	33	S	38	29	E	566	00
YUAB SUMADALI	AREA	1	59	N	40	32	E	566	01
YUBATA KATETI	WTRH	1	31	S	41	29	E	566	01
YUMBUNI	WADI	0	06	S	38	15	E	566	01
YUNDA	POPL	2	23	S	40	09	E	566	01
YURITH	STRM	0	30	S	35	03	E	566	01
ZAMBANI SEE ZAMBANI ROCK	ROCK	1	25	S	38	03	E	566	00
ZAMBANI ROCK	ROCK	1	25	S	38	03	E	566	01
ZEBOMA, MWAMBA	REEF	2	50	S	40	15	E	566	05
ZEWOYU, MWAMBA SEE ZIWAIU	REEF	2	37	S	40	36	E	566	00
ZIMBA	AREA	1	25	S	38	15	E	566	01
ZINBOUT SEE ZINGDUT	MT	3	59	N	34	28	E	566	00
ZINGDUT	MT	3	59	N	34	28	E	566	01
ZINGOUT SEE ZINGDUT	MT	3	59	N	34	28	E	566	00
ZINGOUT SEE ZINGOUT HILLS	MTS	4	01	N	34	25	E	566	00
ZINGOUT HILLS	MTS	4	01	N	34	25	E	566	01
ZIPINGONI	WTRH	1	55	S	41	11	E	566	01
ZIWA	AREA	0	51	N	35	12	E	566	01
ZIWAIU	REEF	2	37	S	40	36	E	566	01
ZIWAIU, MWAMBA SEE ZIWAIU	REEF	2	37	S	40	36	E	566	00
ZIWAIU ISLAND SEE ZIWAIU	REEF	2	37	S	40	36	E	566	00
ZIWANI	POPL	3	22	S	37	47	E	566	01
ZOKANI	MT	1	36	S	38	19	E	566	01

APPROVED FOR RELEASE: 2007/02/20: CIA-RDP01-00707R000200050003-9

APPROVED FOR RELEASE: 2007/02/20: CIA-RDP01-00707R000200050003-9

ZOMBI			POPL	1	29 S	38	15 E	566 01
ZONGOLOLONI			MT	1	02 S	37	25 E	566 01
ZONGOLONI			MT	3	33 S	38	25 E	566 01
ZUBAKI			AREA	1	27 S	40	07 E	566 01
ZUBA RIVER	SEE	GONLA	STRM	4	39 S	39	11 E	566 00

APPROVED FOR RELEASE: 2007/02/20: CIA-RDP01-00707R000200050003-9

APPROVED FOR RELEASE: 2007/02/20: CIA-RDP01-00707R000200050003-9

TANGANYIKA

APPROVED FOR RELEASE: 2007/02/20: CIA-RDP01-00707R000200050003-9

APPROVED FOR RELEASE: 2007/02/20: CIA-RDP01-00707R000200050003-9

ABDULLA	POPL	10	29	S	37	56	E	568	01
ACHUMBU, FUNGU	REEF	10	20	S	40	22	E	568	05
AFISI	REEF	8	23	S	39	21	E	568	05
AHUMBO, RAS	PT	9	45	S	39	46	E	568	05
AILIPI, OL DOINYO	MT	3	22	S	35	11	E	568	01
AILOLU RIVER SEE ALLOLU RIVER	STRM	4	31	S	34	59	E	568	00
ALBEMARLE SPIT	SPIT	8	55	S	39	37	E	568	05
ALEKI MWAMBI	REEF	5	47	S	38	58	E	568	05
ALEXANDER POINT	PT	8	53	S	39	24	E	568	05
AL HADJIRI	REEF	7	54	S	39	35	E	568	05
ALICE ISLAND SEE BUKEREBE ISLAND	ISL	1	27	S	32	07	E	568	00
ALI MAKUNO SEE MAKUNO	POPL	9	35	S	37	26	E	568	00
ALLOLU SEE ALLOLU RIVER	STRM	4	31	S	34	59	E	568	00
ALLOLU RIVER	STRM	4	31	S	34	59	E	568	01
ALTER GRENSPFOSTEN	MT	9	21	S	33	00	E	568	01
AMANA	REEF	8	43	S	39	28	E	568	05
AMANI	POPL	5	06	S	38	38	E	568	01
AMBONI	POPL	5	03	S	39	03	E	568	01
AMBUSSELI LAKE	LAKE	3	56	S	37	16	E	568	01
AMELIA BAY	BAY	10	29	S	34	34	E	568	01
AMELLA BAY SEE AMELIA BAY	BAY	10	29	S	34	34	E	568	00
ANGAI	STRM	9	57	S	38	09	E	568	02
ANGATANDERI	AREA	2	21	S	35	26	E	568	01
ANTIA, RIVER	STRM	1	20	S	34	07	E	568	00
ARASH	POPL	2	30	S	35	36	E	568	01
ARASH	STRM	2	31	S	35	37	E	568	01
ARDYA	AREA	4	22	S	35	39	E	568	01
ARUSCHA SEE ARUSHA	POPL	3	22	S	36	41	E	568	00
ARUSHA SEE ARUSHA DISTRICT	DIST	3	20	S	36	45	E	568	00
ARUSHA	POPL	3	22	S	36	41	E	568	01
ARUSHA CHINI	POPL	3	36	S	37	21	E	568	01
ARUSHA DISTRICT	DIST	3	20	S	36	45	E	568	00
ASUMANI	POPL	7	30	S	35	49	E	568	01
ATSURE	MT	2	17	S	32	04	E	568	01
ATSURE HILL SEE ATSURE	MT	2	17	S	32	04	E	568	00
AUGUSTA-INSELN SEE AUGUSTA ISLANDS	ISLS	2	12	S	33	28	E	568	00
AUGUSTA ISLANDS	ISLS	2	12	S	33	28	E	568	01
AUKANGA	POPL	7	28	S	39	07	E	568	01
AVEU, MWAMBA	REEF	10	12	S	40	14	E	568	05

APPROVED FOR RELEASE: 2007/02/20: CIA-RDP01-00707R000200050003-9

APPROVED FOR RELEASE: 2007/02/20: CIA-RDP01-00707R000200050003-9

BABAIYO	POPL	5	35	S	35	41	E	568	01
BABALA	MT	6	22	S	30	21	E	568	01
BABATI	POPL	4	13	S	35	45	E	568	01
BACHENJI BAY	BAY	2	26	S	32	23	E	568	01
BADI	AREA	3	13	S	33	35	E	568	01
BADI	POPL	3	36	S	33	59	E	568	01
BADODA	AREA	4	04	S	35	06	E	568	01
BAGALA	RSTA	6	48	S	38	36	E	568	01
BAGALA	STRM	6	20	S	30	06	E	568	01
BAGALLA SEE BAGALA	RSTA	6	48	S	38	36	E	568	00
BAGAMOJO SEE BAGAMOYO	POPL	6	26	S	38	54	E	568	00
BAGAMOYO SEE BAGAMOYO DISTRICT	DIST	6	20	S	38	20	E	568	00
BAGAMOYO	POPL	4	33	S	37	53	E	568	01
BAGAMOYO	POPL	4	48	S	33	25	E	568	01
BAGAMOYO	POPL	4	56	S	39	07	E	568	01
BAGAMOYO	POPL	6	26	S	38	54	E	568	01
BAGAMOYO	POPL	6	35	S	34	06	E	568	01
BAGAMOYO DISTRICT	DIST	6	20	S	38	20	E	568	00
BAGARA SEE BAGARA RIVER	STRM	4	28	S	39	37	E	568	00
BAGARA RIVER	STRM	4	28	S	39	37	E	568	01
BAHI	AREA	5	58	S	35	17	E	568	02
BAHI	POPL	5	59	S	35	19	E	568	01
BAHI	MT	11	00	S	34	40	E	568	01
BAHI SWAMP	MRSH	6	07	S	35	09	E	568	01
BAHOLOHOLO	AREA	6	10	S	30	20	E	568	01
BAHOLOHOLO	DIST	5	47	S	30	06	E	568	01
BAKACHEGE, RIVER	STRM	1	47	S	34	10	E	568	00
BALANGA	AREA	3	49	S	36	33	E	568	01
BALANGIDA, LAKE SEE BALANGIDA, LAKE	LAKE	4	22	S	35	20	E	568	00
BALANGIDA, LAKE	LAKE	4	22	S	35	20	E	568	01
BALANGIDA LELU, LAKE	LAKE	4	41	S	35	14	E	568	01
BALBAL AMBUSSEL	POOL	4	25	S	37	07	E	568	01
BALBAL LOSSOIDO	POOL	4	33	S	37	20	E	568	01
BALENI	POPL	7	51	S	39	48	E	568	01
BALIBALI	NTRH	5	03	S	36	59	E	568	01
BALOZI SPIT	SPIT	8	57	S	39	33	E	568	05
BAMBA	AREA	5	00	S	38	50	E	568	01
BAMBILO	POPL	5	38	S	30	31	E	568	01
BAMIRA	MT	5	46	S	37	55	E	568	01
BANAGI	POPL	2	16	S	34	51	E	568	01
BANAGI SEE BANGAI	MT	5	15	S	35	34	E	568	00

APPROVED FOR RELEASE: 2007/02/20: CIA-RDP01-00707R000200050003-9

APPROVED FOR RELEASE: 2007/02/20: CIA-RDP01-00707R000200050003-9

BANAGI HILL	HILL	2	26	S	34	46	E	568	01
BANDA	POPL	7	04	S	38	52	E	568	01
BANDA	REEF	8	23	S	39	26	E	568	05
BANDAYEGA	RSTA	5	44	S	34	38	E	568	01
BANEMULA	POPL	9	54	S	34	26	E	568	01
BANGAI	MT	5	15	S	35	34	E	566	01
BANGANI SEE BANGAI	MT	5	15	S	35	34	E	568	00
BANGAYEGA	RSTA	5	44	S	34	38	E	568	01
BANGWE-BAI SEE BANGWE BAY	BAY	2	23	S	32	08	E	568	00
BANGWE BAY	BAY	2	23	S	32	08	E	568	01
BANIANI	REEF	8	27	S	39	29	E	566	05
BANIANI, KISIWA	ISL	9	02	S	39	35	E	568	05
BANJA	LCTY	7	45	S	39	49	E	568	00
BANURAI, RAS	PT	8	55	S	39	47	E	568	05
BARABARA	POPL	8	13	S	32	55	E	568	02
BARAGU	AREA	4	01	S	35	04	E	568	01
BARAKI	MT	1	21	S	33	57	E	568	01
BARAKI HILL SEE BARAKI	MT	1	21	S	33	57	E	568	00
BARAKUNI SEE BARAKUNI ISLAND	ISL	7	44	S	39	46	E	568	00
BARAKUNI ISLAND	ISL	7	44	S	39	46	E	568	01
BARAR	AREA	4	25	S	35	02	E	568	01
BARATUKE	MT	1	23	S	33	51	E	568	05
BAREGA-INSEL SEE BAREGA ISLAND	ISL	1	43	S	33	33	E	568	00
BAREGA ISLAND	ISL	1	43	S	33	33	E	568	05
BARIADI	STRM	2	35	S	33	30	E	568	01
BARIATI	POPL	2	48	S	33	56	E	568	01
BARIDI	POPL	1	59	S	33	58	E	568	01
BARIDI	MT	2	02	S	33	53	E	568	01
BARIDI HILLS	MTS	2	02	S	33	55	E	568	01
BARIKIWA	POPL	9	30	S	37	54	E	566	01
BARIMA	MT	1	31	S	33	46	E	568	01
BARODA	AREA	4	19	S	35	18	E	568	01
BARORO	POPL	4	54	S	36	09	E	566	01
BARUNGI	AREA	5	22	S	36	04	E	568	01
BARUNGI	LCTY	5	23	S	35	56	E	568	02
BASEKA	MT	3	53	S	32	29	E	568	01
BASE WEST SEE KIRUGEY HILL	MT	1	55	S	33	22	E	568	00
BASODAUISH	AREA	3	25	S	35	41	E	568	01
BASODESH	POPL	4	18	S	35	08	E	568	01
BASOTU	POPL	4	22	S	35	04	E	568	01
BASOTU, LAKE	LAKE	4	22	S	35	05	E	568	01
BAST MOUNTAINS	MTS	2	22	S	35	49	E	568	01

APPROVED FOR RELEASE: 2007/02/20: CIA-RDP01-00707R000200050003-9

APPROVED FOR RELEASE: 2007/02/20: CIA-RDP01-00707R000200050003-9

BASUA SEE BASUA RIVER	STRM	5	19	S	35	36	E	568	00
BASUA RIVER	STRM	5	19	S	35	36	E	568	01
BASUKA	AREA	4	37	S	35	52	E	568	01
BAULA	STRM	4	53	S	35	59	E	568	01
BAUMANN	MT	3	38	S	37	29	E	568	01
BAUMANN GULF	GULF	2	00	S	33	30	E	568	01
BAWARA	REEF	8	20	S	39	31	E	568	05
BEAVER, PORT	BAY	8	53	S	39	26	E	568	05
BEDA	POPL	2	36	S	33	00	E	568	01
BEGE, RIVER	STRM	1	20	S	34	09	E	568	00
BEGUNI	STRM	3	34	S	36	58	E	568	01
BEIGA	MT	3	10	S	33	24	E	568	03
BELAMI	REEF	7	58	S	39	34	E	568	05
BELEDI	STRM	3	57	S	33	50	E	568	01
BELEZUNGU	AREA	6	04	S	36	13	E	568	03
BELEZUNGU	MT	6	02	S	36	10	E	568	03
BEMBA	MT	9	15	S	36	46	E	568	01
BENA	AREA	9	20	S	35	00	E	568	01
BENAMAPINDE	MT	6	05	S	35	34	E	568	01
BENDELA	POPL	4	36	S	38	04	E	568	01
BEREGA	MSSN	6	14	S	37	10	E	568	01
BEREGA MISSION SEE BEREGA	MSSN	6	14	S	37	10	E	568	00
BEREGE	AREA	6	29	S	36	18	E	568	03
BEREGE	POPL	6	30	S	36	18	E	568	01
BEREGE	STRM	8	26	S	36	09	E	568	01
BEREKU	POPL	4	27	S	35	44	E	568	01
BERIKITI, RAS	PT	9	24	S	39	37	E	568	05
BIANKA	MT	1	42	S	34	12	E	568	00
BIARAMULO SEE BIHARAMULO	POPL	2	38	S	31	20	E	568	00
BIBAINJI	POPL	1	24	S	31	46	E	568	01
BICHOGI	MT	1	16	S	33	53	E	568	05
BIGASHA SEE BIGASHA, RIVER	STRM	1	01	S	30	52	E	568	00
BIGASHA, RIVER	STRM	1	01	S	30	52	E	568	01
BIG EIA RIVER	STRM	4	04	S	35	45	E	568	03
BIGWA	POPL	7	12	S	39	08	E	568	01
BIHANGA	POPL	1	08	S	30	31	E	568	01
BIHARAMULO SEE BIHARAMULO DISTRICT	DIST	2	30	S	31	20	E	568	00
BIHARAMULO	POPL	2	38	S	31	20	E	568	01
BIHARAMULO DISTRICT	DIST	2	30	S	31	20	E	568	00
BIHATA	LCTY	2	14	S	31	26	E	568	01
BIHAWANA	MSSN	6	17	S	35	38	E	568	01
BIHAWANA SEE BIHAWANA RIVER	STRM	6	29	S	35	33	E	568	00

APPROVED FOR RELEASE: 2007/02/20: CIA-RDP01-00707R000200050003-9

APPROVED FOR RELEASE: 2007/02/20: CIA-RDP01-00707R000200050003-9

BIHAWANA RIVER	STRM	6	29 S	35	33 E	568	01
BIHILA ISLAND	ISL	2	24 S	32	39 E	568	01
BIHIRU ISLAND SEE BIHILA ISLAND	ISL	2	24 S	32	39 E	568	00
BIIRABO	POPL	1	50 S	31	33 E	568	01
BILALIS	POPL	5	49 S	29	57 E	568	02
BILARAMULO SEE BIHARAMULO DISTRICT	DIST	2	30 S	31	20 E	568	00
BINGA	POPL	7	15 S	32	16 E	568	01
BINOTU SEE BINOTU RIVER	STRM	4	27 S	35	16 E	568	00
BINOTU RIVER	STRM	4	27 S	35	16 E	568	01
BINUGENUGE SEE BINUGENUGE, RIVER	STRM	1	02 S	31	04 E	568	00
BINUGENUGE, RIVER	STRM	1	02 S	31	04 E	568	01
BIRIA	POPL	6	24 S	33	35 E	568	01
BIRIGA	MT	5	36 S	33	21 E	568	01
BIRIGATI	MT	1	23 S	34	15 E	568	00
BIRIGU, RIVER	STRM	4	58 S	35	33 E	568	00
BIRITIRU	MT	3	55 S	33	40 E	568	01
BISMARCKBURG SEE KASANGA	POPL	6	28 S	31	10 E	568	00
BISONGOLI LAKE	LAKE	2	08 S	30	57 E	568	01
BISURURA	MT	1	36 S	34	22 E	568	00
BISURURU SEE BISURURA	MT	1	36 S	34	22 E	568	00
BISUVI ISLAND	ISL	1	20 S	33	55 E	568	05
BISUWI-INSEL SEE BISUVI ISLAND	ISL	1	20 S	33	55 E	568	00
BISWE ISLAND	ISL	2	19 S	32	40 E	568	01
BITALE	POPL	4	44 S	29	38 E	568	02
BITERERI, RIVER	STRM	1	42 S	34	15 E	568	00
BIZI	STRM	4	01 S	30	32 E	568	01
BLACK BUOY SHOAL SEE MIDDLE SHOAL	SHOL	6	49 S	39	18 E	568	00
BLUE RIDGE	POPL	1	52 S	34	02 E	568	01
BOBARE, RAS	PT	9	25 S	39	37 E	568	05
BOGANI	AREA	5	21 S	38	56 E	568	01
BOGO	POPL	5	27 S	33	52 E	568	01
BOHO	AREA	4	17 S	35	32 E	568	01
BOKOKA	MT	2	34 S	31	43 E	568	03
BOLES	STRM	9	46 S	38	58 E	568	01
BOLGONJA	STRM	1	33 S	34	58 E	568	01
BOLOGON	MTS	2	01 S	35	29 E	568	01
BOLOLEDI	STRM	2	12 S	35	08 E	568	01
BOLONAIBAR	STRM	2	13 S	35	17 E	568	01
BOMALANDANI	POPL	4	52 S	39	12 E	568	03
BOMA LA NGOMBE SEE BOMA YA NGOMBE	BLDG	3	20 S	37	09 E	568	00
BOMANDANI SEE BOMALANDANI	POPL	4	52 S	39	12 E	568	00
BOMA PENINSULA	PEN	4	55 S	39	11 E	568	01

APPROVED FOR RELEASE: 2007/02/20: CIA-RDP01-00707R000200050003-9

APPROVED FOR RELEASE: 2007/02/20: CIA-RDP01-00707R000200050003-9

BOMA REEF	REEF	4	54	S	39	12	E	568	03
BOMA YA LINDI	POPL	9	17	S	35	42	E	568	01
BOMA YA NGOMBE	BLDG	3	20	S	37	09	E	568	01
BOMBILI SEE BOMBILI RIVER	STRM	4	03	S	39	41	E	568	00
BOMBILI RIVER	STRM	4	03	S	39	41	E	568	01
BOMBO	AREA	4	47	S	38	43	E	568	01
BOMBO	POPL	4	51	S	38	41	E	568	01
BOMBO	SECP	5	04	S	39	07	E	568	00
BOMBO SEE BOMBO RIVER	STRM	4	31	S	38	47	E	568	00
BOMBO RIVER	STRM	4	31	S	38	47	E	568	01
BOMBUE	HILL	8	27	S	37	27	E	568	01
BONGA	POPL	4	51	S	36	08	E	568	01
BONGO SEE MANDA	POPL	10	28	S	34	35	E	568	00
BONGOYO ISLAND SEE BUNGOYO ISLAND	ISL	6	42	S	39	17	E	568	00
BONGOYO SEE BUNGOYO ISLAND	ISL	6	42	S	39	17	E	568	00
BONGOYO ISLAND SEE BUNGOYO ISLAND	ISL	6	42	S	39	17	E	568	00
BONURAI CAPE SEE BANURAI RAS	PT	9	55	S	39	47	E	568	00
BORUMA	STRM	5	48	S	37	27	E	568	01
BOSA SEE BOZA	POPL	7	13	S	39	25	E	568	00
BOYDU SEE BWEJUU ISLAND	ISL	7	56	S	39	31	E	568	00
BOYDU ISLAND SEE BWEJUU ISLAND	ISL	7	56	S	39	31	E	568	00
BOYU	MT	6	32	S	36	30	E	568	03
BOZA	POPL	5	24	S	38	59	E	568	01
BOZA	POPL	7	13	S	39	25	E	568	01
BRANDT	MSSN	8	46	S	34	05	E	568	01
BRANDT MISSION SEE BRANDT	MSSN	8	46	S	34	05	E	568	00
BRITISH EAST AFRICA	REGN	5	00	S	35	00	E	568	00
BRITON SHOAL	SHOL	5	24	S	39	06	E	568	05
BUBADA	POPL	3	07	S	32	31	E	568	01
BUBIKI	MT	3	22	S	33	24	E	568	01
BUBU	LCTY	5	27	S	35	43	E	568	02
BUBU SEE BUBU RIVER	STRM	4	55	S	34	44	E	568	00
BUBU SEE BUBU RIVER	STRM	6	06	S	35	15	E	568	00
BUBU SEE BUBU RIVER	STRM	7	03	S	35	49	E	568	00
BUBULI SEE BUBULI RIVER	STRM	4	34	S	35	50	E	568	00
BUBULI RIVER	STRM	4	34	S	35	50	E	568	01
BUBU RIVER	STRM	4	55	S	34	44	E	568	01
BUBU RIVER	STRM	6	06	S	35	15	E	568	01
BUBU RIVER	STRM	7	03	S	35	49	E	568	01
BUCHAKIMAMA	WTRH	4	22	S	31	12	E	568	01
BUCHAMBI	POPL	3	10	S	33	44	E	568	01
BUCHENJI BAY SEE BACHENJI BAY	BAY	2	26	S	32	23	E	568	00

APPROVED FOR RELEASE: 2007/02/20: CIA-RDP01-00707R000200050003-9

APPROVED FOR RELEASE: 2007/02/20: CIA-RDP01-00707R000200050003-9

BUCHOSA	AREA	2	33	S	32	15	E	568	01
BUCHURU POINT	PT	1	31	S	33	40	E	566	05
BUDAKIA	MT	1	56	S	31	17	E	566	01
BUDAKJA	MT	9	16	S	33	56	E	566	01
BUENI	POPL	6	39	S	32	46	E	568	01
BUENI SEE BWENI	POPL	7	41	S	39	53	E	568	00
BUENI, RAS SEE BWENI, RAS	CAPE	7	41	S	39	52	E	565	00
BUENYI PENINSULA	PEN	2	02	S	33	17	E	568	01
BUGABO	AREA	1	12	S	31	47	E	568	01
BUGABU SEE BUGABO	AREA	1	12	S	31	47	E	568	00
BUGAMBA HILLS SEE MUGAMBA	MT	2	54	S	32	46	E	568	00
BUGAMBWA ISLAND	ISL	1	23	S	33	47	E	568	01
BUGANDIKA	POPL	1	15	S	31	38	E	568	01
BUGANDO	LCTY	2	36	S	31	59	E	568	03
BUGANZO	MT	3	36	S	32	36	E	568	01
BUGARA	MT	1	14	S	31	02	E	568	01
BUGARAMA	POPL	2	52	S	30	34	E	568	01
BUGEA	MT	2	36	S	32	14	E	568	01
BUGENE	POPL	1	35	S	31	06	E	568	01
BUGER	AREA	3	39	S	35	42	E	568	01
BUGERU ISLAND	ISL	2	12	S	33	25	E	568	01
BUGIRE	POPL	1	11	S	34	12	E	568	01
BUGOCH HILL SEE BUGOSI	MT	1	33	S	33	53	E	566	00
BUGOJI SEE BUGOSI	MT	1	33	S	33	53	E	566	00
BUGOMAGOMA	AREA	4	45	S	30	40	E	566	01
BUGOMARA	POPL	1	04	S	30	43	E	568	01
BUGOMBA	AREA	3	54	S	31	32	E	568	01
BUGOMBA	POPL	4	01	S	31	59	E	568	01
BUGOMBA	LCTY	3	56	S	31	38	E	568	01
BUGORO	POPL	3	19	S	33	31	E	568	01
BUGORORA	POPL	1	13	S	31	33	E	568	01
BUGORORA	POPL	1	59	S	33	02	E	568	01
BUGOSI	MT	1	33	S	33	53	E	568	01
BUGUFI	AREA	2	30	S	30	35	E	568	01
BUGULWAHOMBO	MT	3	38	S	32	21	E	568	01
BUGUMA	STRM	6	27	S	36	25	E	568	01
BUGUNGA	AREA	3	20	S	31	05	E	568	01
BUGUTI	MT	1	29	S	34	07	E	568	00
BUGUZA	POPL	1	58	S	33	02	E	568	01
BUGWE SEE MBUGWE	AREA	6	36	S	30	48	E	568	00
BUGWI	MT	3	54	S	30	44	E	568	01
BUHACHA	LCTY	1	16	S	33	56	E	568	01

APPROVED FOR RELEASE: 2007/02/20: CIA-RDP01-00707R000200050003-9

APPROVED FOR RELEASE: 2007/02/20: CIA-RDP01-00707R000200050003-9

BUHAMA	AREA	4	47	S	35	11	E	568 01
BUHAMA	WELL	4	45	S	35	10	E	568 01
BUHAMA WELLS SEE BUHAMA	WELL	4	45	S	35	10	E	568 00
BUHEMBA	POPL	1	47	S	34	06	E	568 01
BUHENDENGABO	POPL	1	14	S	31	48	E	568 01
BUHINGA	POPL	4	36	S	30	01	E	568 01
BUHONA	MT	3	18	S	33	47	E	568 01
BUHONDO	MT	3	34	S	32	27	E	568 01
BUHONDO	MT	3	58	S	32	55	E	568 01
BUHORO	AREA	4	17	S	30	50	E	568 01
BUHORO	POPL	4	31	S	30	48	E	568 01
BUHORO FLATS	PLN	8	35	S	34	15	E	568 01
BUHORORO	MSSN	2	31	S	30	38	E	568 01
BUHUNGUKIRA	AREA	3	12	S	32	56	E	568 01
BUHURI	POPL	5	08	S	39	01	E	568 01
BUHURI SEE BUHURI SIDING	RSTA	5	07	S	39	01	E	568 00
BUHURI SIDING	RSTA	5	07	S	39	01	E	568 01
BUIGIRI	AREA	6	10	S	36	02	E	568 01
BUIGIRI	MSSN	6	09	S	36	02	E	568 02
BUIKO	RSTA	4	40	S	38	03	E	568 01
BUITIGU	POPL	4	19	S	33	10	E	568 03
BUIUNI, MKAMBA	REEF	5	53	S	38	52	E	568 05
BUIUNI MDOGO	REEF	5	52	S	38	54	E	568 05
BUJA SEE BEIGA	MT	3	10	S	33	24	E	568 00
BUJAGA POINT	PT	1	48	S	33	23	E	568 05
BUJAGA-SPITZE SEE BUJAGA POINT	PT	1	48	S	33	23	E	568 00
BUJETA SEE BUYETA	MT	1	50	S	33	05	E	568 00
BUJUMILA	POPL	6	07	S	30	40	E	568 01
BUJUNI	MT	5	53	S	37	33	E	568 01
BUKABWA	LCTY	1	26	S	33	50	E	568 01
BUKARA	LCTY	1	14	S	33	54	E	568 01
BUKARO, MTO	STRM	10	08	S	39	59	E	568 05
BUKENE	RSTA	4	14	S	32	53	E	568 01
BUKENSE BAY	BAY	2	52	S	32	44	E	568 01
BUKENYE	POPL	1	25	S	34	16	E	568 01
BUKENYE	LCTY	1	33	S	34	10	E	568 01
BUKEREBE ISLAND	ISL	1	27	S	32	07	E	568 01
BUKIKE	POPL	1	49	S	33	05	E	568 01
BUKIMA	POPL	1	48	S	33	25	E	568 01
BUKINDO	POPL	2	02	S	33	06	E	568 01
BUKINDO	POPL	2	30	S	31	59	E	568 01
BUKINDO	POPL	2	31	S	32	01	E	568 01

APPROVED FOR RELEASE: 2007/02/20: CIA-RDP01-00707R000200050003-9

APPROVED FOR RELEASE: 2007/02/20: CIA-RDP01-00707R000200050003-9

BUKINDO HILLS SEE BUKINGDO HILLS	HILL	2	06	S	33	27	E	568	00
BUKINE	AREA	1	12	S	34	06	E	568	01
BUKINE	POPL	1	16	S	34	10	E	568	01
BUKINGDO HILLS	HILL	2	06	S	33	27	E	568	01
BUKIRA	POPL	1	16	S	34	30	E	568	01
BUKIRIRO	POPL	2	47	S	30	33	E	568	01
BUKIROBA	POPL	1	32	S	33	53	E	568	01
BUKOBA SEE BUKOBA DISTRICT	DIST	1	35	S	31	20	E	568	00
BUKOBA	POPL	1	20	S	31	49	E	568	01
BUKOBA DISTRICT	DIST	1	35	S	31	20	E	568	00
BUKOKA HILL SEE BOKOKA	MT	2	34	S	31	43	E	568	00
BUKOLI	AREA	3	06	S	32	20	E	568	01
BUKOMBE	POPL	3	31	S	32	03	E	568	01
BUKOMBE	MT	3	32	S	31	57	E	568	01
BUKOMBEKOMBE	POPL	3	27	S	31	50	E	568	01
BUKOME BAY	BAY	2	46	S	31	48	E	568	01
BUKONDO	POPL	2	07	S	33	02	E	568	01
BUKONDO	POPL	2	40	S	31	55	E	568	01
BUKONDO POINT	PT	1	55	S	32	49	E	568	01
BUKONYO	POPL	1	57	S	32	56	E	568	01
BUKORIA	POPL	1	20	S	34	26	E	568	01
BUKULU	MT	3	46	S	32	11	E	568	01
BUKUMBI	AREA	2	40	S	33	00	E	568	01
BUKUMBI	POPL	4	23	S	32	34	E	568	01
BUKUMBI	MSSN	2	43	S	32	55	E	568	01
BUKURA	POPL	1	22	S	30	58	E	568	01
BUKURANE ISLAND	ISL	1	59	S	33	21	E	568	01
BUKWAYA	AREA	1	39	S	33	44	E	568	01
BUKWAYA	POPL	3	04	S	32	57	E	568	01
BUKWE	MT	6	33	S	33	29	E	568	01
BUKWIMBA	POPL	2	49	S	33	25	E	568	01
BUKWIMBA	LCTY	4	07	S	32	27	E	568	01
BULAGERENO	MT	1	41	S	34	01	E	568	00
BULAHU	POPL	3	25	S	33	31	E	568	01
BULAMATA	AREA	5	49	S	30	42	E	568	01
BULAMBIA	AREA	9	20	S	33	10	E	568	02
BULANGALI	MT	3	25	S	32	39	E	568	01
BULEKA	MT	3	16	S	32	21	E	568	01
BULEWE	AREA	3	56	S	32	03	E	568	01
BULIAMA SEE BUTIAMA	POPL	1	45	S	33	58	E	568	00
BULONGWA	MSSN	9	20	S	34	04	E	568	01
BULU SEE PASAGULU, CAPE	CAPE	6	02	S	29	43	E	568	00

APPROVED FOR RELEASE: 2007/02/20: CIA-RDP01-00707R000200050003-9

APPROVED FOR RELEASE: 2007/02/20: CIA-RDP01-00707R000200050003-9

BULUNDE	POPL	4	19	S	32	56	E	568	01
BULUNGWA	POPL	4	03	S	32	14	E	568	01
BULWA	AREA	5	03	S	30	40	E	568	01
BUMANGI	MSSN	1	45	S	34	01	E	568	01
BUMANGI	MT	1	40	S	34	11	E	568	00
BUMBA	MT	4	43	S	30	38	E	568	01
BUMBA	MT	9	15	S	32	35	E	568	01
BUMBEGE	MT	9	08	S	33	54	E	568	01
BUMBIREH CHANNEL SEE BUMBIRI CHANNEL									
BUMBIREH ISLAND SEE BUMBIRI ISLAND	CHAN	1	45	S	31	45	E	568	00
	ISL	1	40	S	31	53	E	568	00
BUMBIRE ISLAND SEE BUMBIRI ISLAND	ISL	1	40	S	31	53	E	568	00
BUMBIRI	POPL	1	37	S	31	52	E	568	01
BUMBIRI CHANNEL	CHAN	1	45	S	31	45	E	568	01
BUMBIRI ISLAND	ISL	1	40	S	31	53	E	568	01
BUMBOGO POINT	PT	1	41	S	33	40	E	568	05
BUMBOGO-SPITZE SEE BUMBOGO POINT	PT	1	41	S	33	40	E	568	00
BUMBU	MT	6	54	S	37	23	E	568	01
BUMBULI	POPL	4	52	S	38	28	E	568	01
BUMBULI	MT	3	56	S	37	46	E	568	01
BUMERA	POPL	1	17	S	34	14	E	568	01
BUMERA	POPL	2	47	S	34	10	E	568	01
BUMOLI	MT	3	16	S	31	04	E	568	01
BUNAMHALA	POPL	2	53	S	33	56	E	568	01
BUNASU SEE BUNASU HILLS	MTS	4	05	S	33	15	E	568	00
BUNASU HILLS	MTS	4	05	S	33	15	E	568	01
BUNAZI	POPL	1	13	S	31	24	E	568	01
BUNDALI	MT	9	30	S	33	26	E	568	01
BUNDJUU REEF	REEF	4	46	S	39	16	E	568	05
BUNDUGHE	MT	1	47	S	33	53	E	568	00
BUNDUKI	POPL	7	02	S	37	38	E	568	01
BUNGANDA	AREA	4	26	S	30	07	E	568	01
BUNGOYO ISLAND	ISL	6	42	S	39	17	E	568	01
BUNGU	POPL	7	35	S	39	03	E	568	01
BUNGU	MSSN	5	03	S	38	24	E	568	01
BUNGULWA	POPL	3	19	S	32	50	E	568	01
BUNINDE	POPL	2	02	S	33	02	E	568	01
BUNJARI SEE BUNJARIO	POPL	1	16	S	34	25	E	568	00
BUNJARIO	POPL	1	16	S	34	25	E	568	01
BUNJU	POPL	6	37	S	39	08	E	568	01
BUONI	POPL	6	36	S	38	36	E	568	01
BUORWE	MT	1	50	S	33	05	E	568	05

APPROVED FOR RELEASE: 2007/02/20: CIA-RDP01-00707R000200050003-9

APPROVED FOR RELEASE: 2007/02/20: CIA-RDP01-00707R000200050003-9

BUPANDAGYILA	MSSN	2	36	S	33	58	E	568	01
BUPIGU	MSSN	9	30	S	33	22	E	568	02
BUPU	LCTY	7	06	S	39	02	E	568	01
BURAI RAS	PT	9	58	S	39	43	E	568	05
BURAGARA	POPL	1	44	S	30	50	E	568	01
BURAGERERO	MT	1	50	S	33	48	E	568	00
BURAMBA	POPL	2	04	S	33	03	E	568	01
BURAMBA	MT	2	08	S	33	39	E	568	01
BURAMBA HILL SEE BURAMBA	MT	2	08	S	33	39	E	568	00
BURARA SEE BURARA RIVER	STRM	5	03	S	35	58	E	568	00
BURARA RIVER	STRM	5	03	S	35	58	E	568	01
BURDETT COUTTS SEE MOROVA ISLANDS	ISLS	1	37	S	33	32	E	568	00
BURELE SEE BURERE	MT	1	19	S	33	58	E	568	00
BUREMERA	MT	2	18	S	32	19	E	568	01
BUREMERA HILL SEE BUREMERA	MT	2	18	S	32	19	E	568	00
BURERE	MT	1	19	S	33	58	E	568	05
BUREZA	POPL	1	48	S	31	41	E	568	01
BURI	STRM	4	46	S	34	46	E	568	01
BURIERI	POPL	1	06	S	34	10	E	568	01
BURIGI, LAKE	LAKE	2	05	S	31	16	E	568	01
BURKO	AREA	3	17	S	36	12	E	568	01
BURKO	MT	3	19	S	36	13	E	568	01
BURORO BAY	BAY	2	19	S	32	13	E	568	01
BURRU SEE MBULU	POPL	3	51	S	35	32	E	568	00
BURUA ISLAND	ISL	2	00	S	33	20	E	568	01
BURUBI ISLAND	ISL	1	49	S	32	50	E	568	01
BURUBI ISLAND SEE KATEGURWA ISLAND	ISL	1	50	S	22	53	E	568	00
BURUMA	AREA	1	38	S	33	45	E	568	00
BURUMA	POPL	1	41	S	33	48	E	568	01
BURUMA-BERGE SEE NYABURUMA HILLS	MTS	1	40	S	33	50	E	568	00
BUSAIKO BAY	BAY	2	21	S	32	20	E	568	01
BUSAMBE	POPL	1	30	S	33	46	E	568	01
BUSAMBIKO SEE BUSAMBIRO	AREA	3	06	S	31	24	E	568	00
BUSAMBIRO	AREA	3	06	S	31	24	E	568	02
BUSANDA	POPL	3	02	S	32	06	E	568	01
BUSANGI	POPL	3	40	S	32	34	E	568	01
BUSCHOGI SEE BICHOGI	MT	1	16	S	33	53	E	568	00
BUSEGA	AREA	6	30	S	31	50	E	568	01
BUSEGWE	POPL	1	42	S	33	56	E	568	01
BUSEIKO-BAI SEE BUSAIKO BAY	BAY	2	21	S	32	20	E	568	00
BUSENDA	MT	4	04	S	32	34	E	568	01
BUSENGE	MT	2	18	S	32	16	E	568	01

APPROVED FOR RELEASE: 2007/02/20: CIA-RDP01-00707R000200050003-9

APPROVED FOR RELEASE: 2007/02/20: CIA-RDP01-00707R000200050003-9

BLANK PAGE

APPROVED FOR RELEASE: 2007/02/20: CIA-RDP01-00707R000200050003-9

APPROVED FOR RELEASE: 2007/02/20: CIA-RDP01-00707R000200050003-9

-CONTINUED-

APPROVED FOR RELEASE: 2007/02/20: CIA-RDP01-00707R000200050003-9

APPROVED FOR RELEASE: 2007/02/20: CIA-RDP01-00707R000200050003-9

GAZETTEER BRITISH EAST AFRICA

5 OF 13

FSTC



XST HQ FORM 58 (13 FEB 80)

APPROVED FOR RELEASE: 2007/02/20: CIA-RDP01-00707R000200050003-9

APPROVED FOR RELEASE: 2007/02/20: CIA-RDP01-00707R000200050003-9

BUSERESERE		POPL	3	04	S	31	52	E	568	01
BUSHASHA		POPL	1	05	S	31	46	E	568	01
BUSHIRI		POPL	5	22	S	38	57	E	568	01
BUSINDI		POPL	1	07	S	30	56	E	568	01
BUSIRAYOMBO		POPL	2	47	S	31	47	E	568	01
BUSISI		POPL	2	44	S	32	52	E	568	01
BUSI SWAMP		WMSH	4	34	S	34	57	E	568	01
BUSIYA		POPL	1	53	S	33	02	E	568	01
BUSOLWA		AREA	2	58	S	32	36	E	568	01
BUSONDO		AREA	3	19	S	30	23	E	568	01
BUSONDO		POPL	5	20	S	30	24	E	568	01
BUSONGOLA		POPL	5	32	S	30	32	E	568	01
BUSONGOLA		POPL	5	42	S	30	40	E	568	01
BUSONGORO		AREA	5	27	S	30	44	E	568	01
BUSONYE ISLAND		ISL	1	56	S	33	22	E	568	01
BUSORO		POPL	2	26	S	30	47	E	568	01
BUSSANGI SEE BUSANGI		POPL	3	40	S	32	34	E	568	00
BUSSARD REEF		REEF	7	23	S	39	31	E	568	05
BUSSENGE SEE BUSENGE		MT	2	18	S	32	16	E	568	00
BUSUB SEE BUSUBI		AREA	2	55	S	30	45	E	568	00
BUSUBI		AREA	2	55	S	30	45	E	568	01
BUSUNA		MT	1	35	S	33	43	E	568	05
BUSUNGU		MT	1	51	S	33	24	E	568	00
BUSWETA		POPL	1	20	S	34	15	E	568	01
BUSWETA		LCTY	1	17	S	33	55	E	568	01
BUSYERA		MT	1	56	S	33	59	E	568	00
BUTAMIA		POPL	5	48	S	30	50	E	568	01
BUTAKIA		POPL	1	39	S	31	30	E	568	01
BUTANDA		AREA	5	51	S	30	18	E	568	01
BUTARANDA		POPL	2	54	S	32	47	E	568	01
BUTASHA		MT	1	42	S	34	08	E	568	00
BUTIAMA		POPL	1	45	S	33	58	E	568	01
BUTIMORE		POPL	3	02	S	31	10	E	568	01
BUTONGA		AREA	2	38	S	32	35	E	568	01
BUTSCHENDSCHI-BAI SEE BACHENJI BAY		BAY	2	26	S	32	23	E	568	00
BUTSCHINGA		MT	8	15	S	33	53	E	568	01
BUTSCHURU-SPITZE SEE BUCHURU POINT		PT	1	31	S	33	40	E	568	00
BUTTON ROCK		ROCK	10	15	S	40	10	E	568	05
BUTTON ROCK		ROCK	10	17	S	40	23	E	568	05
BUTUGULI		POPL	1	39	S	33	59	E	568	01
BUTUNDWI BAY		BAY	2	42	S	31	53	E	568	03
BUTURA SEE BUTURI		LCTY	1	24	S	34	03	E	568	00

APPROVED FOR RELEASE: 2007/02/20: CIA-RDP01-00707R000200050003-9

APPROVED FOR RELEASE: 2007/02/20: CIA-RDP01-00707R000200050003-9

BUTURI	AREA	1	24	S	34	03	E	568	00
BUTURI	LCTY	1	24	S	34	03	E	568	02
BUTURI	POPL	1	25	S	33	59	E	568	01
BUTWA ISLAND	ISL	2	27	S	31	59	E	568	01
BUUNI BAY SEE BUYUNI BAY	BAY	7	09	S	39	33	E	568	00
BUUNI VILLAGE SEE BUYUNI	POPL	7	08	S	39	31	E	568	00
BUYONDO SEE BUYONGO	POPL	1	06	S	30	30	E	568	00
BUYAGU	AREA	2	50	S	32	48	E	568	01
BUYANGO	POPL	1	09	S	31	38	E	568	01
BUYENDE	MT	3	52	S	32	01	E	568	01
BUYENZI	AREA	5	18	S	30	40	E	568	01
BUYENZI	POPL	4	26	S	29	57	E	568	02
BUYETA	MT	1	50	S	33	05	E	568	05
BUYOGO	POPL	3	10	S	33	14	E	568	01
BUYOMBE	AREA	3	05	S	31	55	E	568	01
BUYONDE	POPL	9	38	S	33	55	E	568	01
BUYONGA	AREA	4	42	S	29	50	E	568	02
BUYONGA	POPL	4	38	S	29	52	E	568	02
BUYUNGU	AREA	3	18	S	30	53	E	568	01
BUYUNI	POPL	7	08	S	39	31	E	568	01
BUYUNI BAY	BAY	7	09	S	39	33	E	568	05
BUZUMU ISLAND	ISL	2	48	S	32	53	E	568	01
BWAGA	AREA	6	12	S	36	38	E	568	01
BWAGA	POPL	6	15	S	36	36	E	568	01
BWAGA	POPL	6	29	S	30	03	E	568	01
BWAI	MT	1	41	S	33	33	E	568	01
BWAKIRA	AREA	7	18	S	37	42	E	568	01
BWAKIRA CHINI	POPL	7	24	S	37	48	E	568	01
BWAKIRA JUU	POPL	7	17	S	37	44	E	568	01
BWAMKURO: MTO SEE MBEMKURU RIVER	STRM	9	29	S	39	40	E	568	00
BWAMKURO: RAS	PT	9	27	S	39	40	E	568	05
BWANA	MSSN	1	42	S	33	56	E	568	00
BWANEKIRA	MT	1	22	S	33	51	E	568	05
BWANGA	POPL	3	03	S	31	43	E	568	01
BWANJAI	POPL	1	13	S	31	42	E	568	01
BWARI	MT	1	17	S	33	55	E	568	05
BWARKASANI SEE BWARKASANI: RIVER	STRM	1	02	S	31	05	E	568	00
BWARKASANI: RIVER	STRM	1	02	S	31	05	E	568	01
BWASI	POPL	1	43	S	34	13	E	568	01
BWASI	POPL	1	50	S	33	23	E	568	01
BWASI	LCTY	1	41	S	34	13	E	568	01
BWASSI	POPL	1	39	S	34	07	E	568	01

APPROVED FOR RELEASE: 2007/02/20: CIA-RDP01-00707R000200050003-9

APPROVED FOR RELEASE: 2007/02/20: CIA-RDP01-00707R000200050003-9

BWASSI SEE BWASI	LCTY	1	41	S	34	13	E	568	00
BWEJUU ISLAND	ISL	7	56	S	39	31	E	568	01
BWEMBWELA	RSTA	5	12	S	38	43	E	568	01
BWENI	POPL	5	27	S	38	58	E	568	03
BWENI	POPL	7	41	S	39	53	E	568	01
BWENI, RAS	CAPE	7	41	S	39	52	E	568	01
BWERU	AREA	3	52	S	31	05	E	568	01
BWERU	POPL	3	46	S	31	13	E	568	01
BWIGA	STRM	3	25	S	31	40	E	568	01
BWILI	POPL	4	57	S	38	38	E	568	01
BWINA PENINSULA	PEN	2	37	S	31	48	E	568	01
BWINA POINT	PT	2	36	S	31	51	E	568	01
BWIREGE	LCTY	1	39	S	34	03	E	568	01
BWIREGI	POPL	1	26	S	34	41	E	568	01
BWIREGI SEE BWIREGE	LCTY	1	39	S	34	03	E	568	00
BWIRU	POPL	2	02	S	32	51	E	568	01
BWITI	POPL	4	47	S	38	49	E	568	01
BWUHINIKA	AREA	5	03	S	31	01	E	568	01
BYASUMA	MT	1	32	S	34	31	E	568	00
CAVPI YA SIMBA	POPL	3	36	S	37	42	E	568	03
CANOE POINT	PT	10	16	S	40	13	E	568	05
CASTLE ISLET	ISL	8	57	S	39	31	E	568	05
CENTRAL SEE CENTRAL PROVINCE	PROV	5	30	S	35	15	E	568	00
CENTRAL PROVINCE	PROV	5	30	S	35	15	E	568	03
CHABAHORA	MT	1	45	S	33	58	E	568	00
CHABALELWA ISLAND	ISL	1	48	S	30	50	E	568	01
CHABALEWA ISLAND SEE CHABALELWA ISLAND	ISL	1	48	S	30	50	E	568	00
CHABARIMBIRI	MT	1	23	S	34	07	E	568	00
CHABIBI	MT	1	23	S	33	55	E	568	01
CHABUTWA	POPL	5	40	S	32	45	E	568	01
CHABUTWA	POPL	5	59	S	34	07	E	568	01
CHABWEGO	MT	1	30	S	33	46	E	568	05
CHADAI LAKE	LAKE	6	58	S	31	17	E	568	01
CHADHUMBA	MT	6	19	S	36	03	E	568	03
CHADULU SEE CHADULU RIVER	STRM	6	05	S	35	53	E	568	00
CHADULU RIVER	STRM	6	05	S	35	53	E	568	01
CHADUMA	POPL	7	06	S	38	41	E	568	01
CHAGO	LCTY	5	02	S	31	22	E	568	01
CHAHAZA SEE KIAHAZA	MT	1	43	S	34	02	E	568	00
CHAHUZA	MT	8	51	S	34	26	E	568	01

APPROVED FOR RELEASE: 2007/02/20: CIA-RDP01-00707R000200050003-9

APPROVED FOR RELEASE: 2007/02/20: CIA-RDP01-00707R000200050003-9

CHAIMU	POPL	5	01	S	36	12	E	568	01
CHAKACHANI	POPL	4	56	S	39	06	E	568	03
CHAKALULI	MT	4	45	S	35	53	E	568	01
CHAKASCHANI SEE CHAKACHANI	POPL	4	56	S	39	06	E	568	00
CHAKASIMBI SEE CHAKASIMBI ISLAND	ISL	2	11	S	31	44	E	568	00
CHAKASIMBI ISLAND	ISL	2	11	S	31	44	E	568	01
CHAKENGI	POPL	6	40	S	38	51	E	568	01
CHAKOLA	POPL	6	10	S	35	26	E	568	01
CHAKWALE	POPL	6	04	S	36	58	E	568	01
CHALA	POPL	7	35	S	31	17	E	568	01
CHALA SEE CHALA, LAKE	LAKE	3	19	S	37	41	E	568	00
CHALA	MT	3	19	S	37	41	E	568	01
CHALA, LAKE	LAKE	3	19	S	37	41	E	568	01
CHALA CRATER LAKE SEE CHALA, LAKE	LAKE	3	19	S	37	41	E	568	00
CHALAMIRA	POPL	5	52	S	32	02	E	568	01
CHALA MISSION SEE CHALA	POPL	7	35	S	31	17	E	568	00
CHALANGALA	MT	7	48	S	31	21	E	568	01
CHALANGU	MT	6	18	S	36	16	E	568	03
CHALANGWA	MT	6	35	S	33	09	E	568	01
CHALANGWA	MT	6	41	S	33	36	E	568	01
CHALI	POPL	6	15	S	35	17	E	568	01
CHALINZE	POPL	6	36	S	38	21	E	568	01
CHALITHUVBI	MT	8	44	S	34	19	E	568	01
CHALUHANGI	MT	9	06	S	33	52	E	568	01
CHAMANGA	MT	1	20	S	34	00	E	568	05
CHAMASIMBA	MT	6	22	S	36	27	E	568	03
CHAMATA	MT	1	52	S	33	21	E	568	05
CHAMAYE	MT	6	01	S	36	25	E	568	01
CHAMBA	POPL	11	34	S	36	58	E	568	01
CHAMBALA	AREA	5	14	S	35	54	E	568	01
CHAMBALA	MT	3	47	S	32	01	E	568	01
CHAMBAMASAKA	POPL	7	18	S	31	05	E	568	01
CHAMBI	POPL	6	36	S	34	57	E	568	01
CHAMBOGO	MT	4	06	S	37	48	E	568	01
CHAMBOLO	MT	4	38	S	38	15	E	568	01
CHAMBONI	POPL	5	14	S	39	03	E	568	01
CHAMBUA	STRM	8	28	S	32	45	E	568	02
CHAMGANYA	MT	6	52	S	36	32	E	568	01
CHAMGOGA	MT	6	32	S	36	00	E	568	01
CHAMHOWE	AREA	6	19	S	36	25	E	568	03
CHAMIPULU	POPL	4	04	S	33	05	E	568	01
CHAMKOLONG	POPL	6	20	S	36	40	E	568	01

APPROVED FOR RELEASE: 2007/02/20: CIA-RDP01-00707R000200050003-9

APPROVED FOR RELEASE: 2007/02/20: CIA-RDP01-00707R000200050003-9

CHAWLINDE BAY	BAY	2	04	S	32	52	E	568	01
CHAWNANI	MT	6	01	S	36	08	E	568	01
CHAWREIRE	MT	1	44	S	34	08	E	568	01
CHAWUGGI HILL SEE NYANGUSI	MT	1	29	S	33	41	E	568	00
CHAWUMOWI	MT	8	32	S	34	44	E	568	01
CHAWUMYANA	POPL	1	14	S	30	33	E	568	01
CHAWWAHEMI	MT	6	10	S	36	10	E	568	01
CHAWWARIC	AREA	3	12	S	36	31	E	568	01
CHAWWINO	MT	6	15	S	35	41	E	568	01
CHAWWINO	STRM	6	06	S	36	11	E	568	01
CHAWWITA	MT	1	17	S	34	17	E	568	00
CHANA	MT	6	27	S	33	11	E	568	01
CHANANGA	POPL	5	13	S	32	37	E	568	01
CHANDARUSI	MT	8	06	S	35	21	E	568	01
CHANDE	POPL	5	03	S	36	14	E	568	01
CHANDIMO	MT	4	52	S	35	36	E	568	01
CHANG'HWALE SEE CHAKWALE	POPL	6	04	S	36	58	E	568	00
CHANGOMBE	SECP	6	50	S	39	16	E	568	05
CHANGUGE HILLS	HILL	2	00	S	33	57	E	568	01
CHANGWA SEE KANGA	POPL	7	44	S	39	51	E	568	00
CHANGWA	MT	2	54	S	31	59	E	568	03
CHANGWENA	MT	1	50	S	33	01	E	568	05
CHANGWERE	MT	6	53	S	36	10	E	568	01
CHANII RAS	PT	9	01	S	39	32	E	568	05
CHANIKA	POPL	4	21	S	37	33	E	568	01
CHANIKA	POPL	5	25	S	38	01	E	568	01
CHANIKA SEE HANDENI	POPL	5	26	S	38	01	E	568	00
CHANIKA	POPL	7	01	S	39	07	E	568	01
CHANIKI POINT	PT	2	41	S	31	59	E	568	03
CHANKURONGO	LCTY	2	45	S	31	55	E	568	01
CHANONGO	MT	2	48	S	33	19	E	568	01
CHANSA	MT	8	39	S	31	26	E	568	01
CHANYARI	MT	1	53	S	35	55	E	568	01
CHANYARI HILL SEE CHANYARI	MT	1	53	S	36	55	E	568	00
CHANZURU	AREA	6	54	S	37	04	E	568	01
CHAORERO	ISL	8	54	S	39	29	E	568	05
CHAPA SEE CHANA	MT	8	27	S	33	11	E	568	00
CHAPOTA	POPL	6	16	S	31	16	E	568	01
CHAPUTWA	POPL	4	30	S	33	27	E	568	01
CHARAKI ISLAND	ISL	1	58	S	33	23	E	568	05
CHARANO RIVER SEE KYARANGI RIVER	STRM	1	50	S	33	44	E	568	00
CHARUMBI	POPL	5	23	S	38	11	E	568	01

APPROVED FOR RELEASE: 2007/02/20: CIA-RDP01-00707R000200050003-9

APPROVED FOR RELEASE: 2007/02/20: CIA-RDP01-00707R000200050003-9

CHASASA	POPL	10	25	S	34	48	E	568	01
CHASIMWA	MT	8	16	S	32	44	E	568	01
CHATO SEE SHATO	POPL	2	38	S	31	45	E	568	00
CHAUSANGI	POPL	1	44	S	31	29	E	568	01
CHAWAMI	MT	1	30	S	33	54	E	568	01
CHAWHA	MT	6	03	S	36	09	E	568	03
CHAWISI	STRM	11	19	S	37	42	E	568	03
CHAYA	RSTA	5	35	S	34	06	E	568	01
CHAYA, LAKE	LAKE	5	37	S	34	04	E	568	02
CHAZIMWA SEE CHASIMWA	MT	8	16	S	32	44	E	568	00
CHEHANGA HILLS	HILL	10	11	S	39	56	E	568	05
CHEHUJU HILL SEE KIHUZU	MT	1	51	S	33	49	E	568	00
CHELAGILIHO	AREA	6	28	S	36	02	E	568	03
CHELI SEE CHELI RIVER	STRM	4	19	S	34	02	E	568	00
CHELI RIVER	STRM	4	19	S	34	02	E	568	01
CHEMA	POPL	8	56	S	38	31	E	568	01
CHEMCHEM	AREA	7	58	S	39	38	E	568	01
CHEMCHEM	POPL	7	58	S	39	40	E	568	02
CHEMKONO	POPL	10	40	S	38	56	E	568	01
CHEMULI	POPL	1	29	S	30	56	E	568	01
CHENENE	AREA	5	38	S	35	52	E	568	01
CHENENE	MT	5	36	S	35	48	E	568	01
CHENZEMA	POPL	7	08	S	37	36	E	568	01
CHERA	POPL	8	45	S	36	52	E	568	01
CHERERENCHE ISLAND	ISL	2	08	S	32	22	E	568	01
CHERWE	STRM	6	11	S	36	28	E	568	01
CHEWAJI POINT SEE CHEWAZI POINT	PT	2	16	S	32	25	E	568	00
CHEWAZI POINT	PT	2	16	S	32	25	E	568	01
CHEYELELI	POPL	1	17	S	30	49	E	568	01
CHIBALI	POPL	1	04	S	30	49	E	568	01
CHIBANDE	MT	6	09	S	36	01	E	568	03
CHIBULUMA	MT	6	19	S	35	48	E	568	01
CHIBUMBA	POPL	1	11	S	30	45	E	568	01
CHIBWANGULA	MT	6	04	S	35	55	E	568	01
CHIBWEMHIMBI	MT	6	27	S	36	13	E	568	03
CHIDYA	POPL	10	37	S	39	04	E	568	01
CHIDYA, LAKE	LAKE	10	37	S	40	12	E	568	01
CHIEGEA	MT	6	10	S	36	15	E	568	03
CHIENDA ISLAND	ISL	2	47	S	31	50	E	568	03
CHIGAGE	STRM	6	03	S	36	57	E	568	03
CHIGUGU	POPL	10	33	S	38	56	E	568	01
CHIHARA	MT	2	42	S	31	50	E	568	03

APPROVED FOR RELEASE: 2007/02/20: CIA-RDP01-00707R000200050003-9

APPROVED FOR RELEASE: 2007/02/20: CIA-RDP01-00707R000200050003-9

CHIHARA HILL	SEE	CHIHARA	MT	2	42	S	31 50 E	568 00
CHIHARA ISLAND			ISL	1	50	S	32 54 E	568 01
CHIHLKWI			MT	6	00	S	36 03 E	568 01
CHIHEMA			MT	2	16	S	32 00 E	568 01
CHIHEMA HILL	SEE	CHIHEMA	MT	2	16	S	32 00 E	568 00
CHIHI			POPL	9	17	S	36 54 E	568 01
CHIHOROLWA			WTRH	5	35	S	36 42 E	568 01
CHIHULA			HILL	10	34	S	38 39 E	568 01
CHIKALABUSA			MT	3	37	S	32 18 E	568 01
CHIKALOPOLO			POPL	11	03	S	39 24 E	568 01
CHIKATAPOLA	SEE	CHIKALOPOLO	POPL	11	07	S	39 24 E	568 00
CHIKUMBO			MT	6	17	S	35 04 E	568 01
CHIKOMERU			MT	2	37	S	31 51 E	568 03
CHIKONERO ISLAND			ISL	2	52	S	32 47 E	568 01
CHIKONJE			MT	8	23	S	33 43 E	568 01
CHIKONJI			POPL	1	12	S	30 55 E	568 01
CHIKUNJI			POPL	10	31	S	38 59 E	568 01
CHIKUREJI	SEE	KIKUREJI	MT	3	20	S	33 06 E	568 00
CHIKUYU			POPL	6	57	S	35 13 E	568 01
CHIKWEMBENJI			POPL	11	14	S	37 45 E	568 03
CHILAMBO			POPL	6	54	S	35 48 E	568 01
CHILANGALA			POPL	10	34	S	39 09 E	568 01
CHILANGWA	SEE	CHILANGWA RIVER	STRM	8	54	S	31 45 E	568 00
CHILANGWA RIVER			STRM	8	54	S	31 45 E	568 00
CHILIMANSIARO	SEE	KILIMANJARO	MT	3	04	S	37 22 E	568 00
CHILOMBOLA			POPL	8	54	S	36 48 E	568 01
CHILUNGULA			AREA	10	22	S	38 52 E	568 01
CHIMALA			STRM	8	36	S	34 06 E	568 02
CHIMALIGO			AREA	6	13	S	36 18 E	568 03
CHIMAMBA			POPL	7	24	S	35 30 E	568 01
CHIMANGA			POPL	6	57	S	35 28 E	568 01
CHIMBO	SEE	CHIMBO RIVER	STRM	10	46	S	36 34 E	568 00
CHIMBO RIVER			STRM	10	46	S	36 34 E	568 03
CHIMLATA			AREA	6	10	S	36 22 E	568 09
CHIMLATA			MT	6	10	S	36 23 E	568 01
CHIMUMBU			MT	3	22	S	36 47 E	568 01
CHINANGALA			POPL	6	09	S	36 06 E	568 01
CHINGANDA			POPL	7	17	S	31 32 E	568 03
CHINGUADULA			STRM	9	52	S	38 54 E	568 02
CHINJAGAA			MT	4	09	S	37 54 E	568 01
CHINJALA			POPL	11	13	S	37 31 E	568 03
CHINJI			MT	9	22	S	32 57 E	568 01

APPROVED FOR RELEASE: 2007/02/20: CIA-RDP01-00707R000200050003-9

APPROVED FOR RELEASE: 2007/02/20: CIA-RDP01-00707R000200050003-9

CHINUNJE	POPL	11	19	S	37	19	E	568	01
CHIOMBO	MT	8	36	S	33	28	E	568	01
CHIONGA	POPL	10	34	S	39	20	E	568	01
CHIPANJE	MT	9	11	S	32	42	E	568	02
CHIPANJI	POPL	9	45	S	39	17	E	568	01
CHIPERA	HILL	8	46	S	37	44	E	568	01
CHIPOGOLO	POPL	8	52	S	36	02	E	568	01
CHIPOGOLO	MT	8	51	S	36	03	E	568	01
CHIPOKA	MT	8	24	S	33	12	E	568	01
CHIPOKA	STRM	8	33	S	33	05	E	568	01
CHIRANJA	STRM	1	01	S	30	52	E	568	01
CHIRARA	POPL	9	02	S	32	50	E	568	02
CHIRIMA	MT	2	30	S	31	41	E	568	03
CHIRIMA HILL SEE CHIRIVA	MT	2	30	S	31	41	E	568	00
CHIROLWE HILLS	MTS	1	51	S	33	40	E	568	05
CHIRUGAZI	LCTY	3	20	S	31	11	E	568	01
CHIRUGULU	AREA	6	11	S	36	05	E	568	03
CHIRUGULU	MT	6	12	S	36	06	E	568	01
CHIRUMBO	POPL	10	57	S	39	01	E	568	01
CHIRURERE SEE CHAMREIRE	MT	1	44	S	34	08	E	568	00
CHIRWA	MT	3	09	S	33	02	E	568	01
CHISALU	MT	6	24	S	36	40	E	568	01
CHITANDERE ISLAND	ISL	2	26	S	32	42	E	568	01
CHITOHOLI	POPL	10	53	S	39	32	E	568	01
CHITOJO	POPL	1	29	S	30	51	E	568	01
CHITONGE	POPL	10	04	S	39	24	E	568	01
CHIUMBU	STRM	10	50	S	39	55	E	568	01
CHIWANDA	POPL	11	22	S	34	54	E	568	01
CHIWASSI	MT	1	54	S	33	47	E	568	00
CHIWATA	MSSN	10	36	S	39	04	E	568	01
CHIWUJI	MT	3	11	S	33	05	E	568	01
CHIZIBA SEE KISIBA	LCTY	2	52	S	31	57	E	568	00
CHMERA	HILL	8	51	S	38	51	E	568	01
CHODWA	LCTY	3	44	S	30	44	E	568	01
CHOCAA	POPL	10	20	S	35	31	E	568	01
CHOCHA SEE CHOCHA HILLS	MTS	8	50	S	31	52	E	568	00
CHOCHA	REEF	8	24	S	39	24	E	568	05
CHOCHA HILLS	MTS	8	50	S	31	52	E	568	01
CHOEGOLEANI SEE CHONGOLEANI	PUPL	5	00	S	39	08	E	568	00
CHOGA	POPL	6	59	S	35	15	E	568	01
CHOGERA	STRM	5	39	S	38	47	E	568	01
CHOGWE	POPL	4	53	S	38	59	E	568	01

APPROVED FOR RELEASE: 2007/02/20: CIA-RDP01-00707R000200050003-9

APPROVED FOR RELEASE: 2007/02/20: CIA-RDP01-00707R000200050003-9

CHOKAA SEE CHOKAA ISLANDS	ISLS	7	25	S	39	25	E	568	00
CHOKAA ISLANDS	ISLS	7	25	S	39	25	E	568	05
CHOKIA, RAS	PT	6	49	S	39	18	E	568	05
CHOLE	POPL	7	21	S	38	44	E	568	01
CHOLE	POPL	7	58	S	39	46	E	568	01
CHOLE SEE CHOLE ISLAND	ISL	7	58	S	39	46	E	568	00
CHOLE BAY	BAY	7	57	S	39	46	E	568	02
CHOLE ISLAND	ISL	7	58	S	39	46	E	568	05
CHOLE SHAMBA SEE MAFIA ISLAND	ISL	7	50	S	39	50	E	568	00
CHOMBA	MT	8	32	S	38	09	E	568	01
CHOMBO	MSSN	8	15	S	36	06	E	568	01
CHOMBO SEE MAMBII RIVER	STRM	8	33	S	38	54	E	568	00
CHOME	AREA	4	18	S	37	53	E	568	03
CHOME	MT	4	18	S	37	53	E	568	01
CHOME	STRM	6	33	S	36	35	E	568	01
CHONA	POPL	5	45	S	35	05	E	568	01
CHONA	STRM	5	36	S	38	59	E	568	01
CHONGO	STRM	6	22	S	31	03	E	568	01
CHONGOLEANI	POPL	5	00	S	39	08	E	568	01
CHONGOLEANI, RAS	PT	5	01	S	39	09	E	568	05
CHONGOLIANI SEE CHONGOLEANI	POPL	5	00	S	39	08	E	568	00
CHONGOLIANI, RAS SEE CHONGOLEANI, RAS	PT	5	01	S	39	09	E	568	00
CHORA	AREA	4	40	S	35	52	E	568	01
CHOSANI FUNGU	REEF	10	07	S	40	01	E	568	05
CHRISTU	POPL	9	06	S	32	21	E	568	02
CHUBULA	POPL	5	42	S	36	57	E	568	01
CHUILILE	POPL	8	51	S	38	16	E	568	01
CHULA RIVER SEE CHUTA RIVER	STRM	4	06	S	34	34	E	568	00
CHUMA	STRM	5	00	S	34	02	E	568	01
CHUMBAGENI	SECP	5	05	S	39	05	E	568	00
CHUMBWI	MT	1	50	S	33	32	E	568	00
CHUMO	POPL	8	34	S	39	02	E	568	01
CHUMVWE POINT	PT	2	16	S	33	42	E	568	01
CHUNDU	MT	8	10	S	33	44	E	568	01
CHUNDU	MT	8	52	S	31	40	E	568	01
CHUNGE	MT	4	19	S	38	19	E	568	01
CHUNGU	POPL	7	07	S	39	07	E	568	01
CHUNGURUMA	LCTY	7	50	S	39	44	E	568	00
CHUNYA SEE CHUNYA DISTRICT	DIST	7	30	S	33	00	E	568	00
CHUNYA	POPL	8	32	S	33	25	E	568	01
CHUNYA	STRM	8	26	S	33	22	E	568	01

APPROVED FOR RELEASE: 2007/02/20: CIA-RDP01-00707R000200050003-9

APPROVED FOR RELEASE: 2007/02/20: CIA-RDP01-00707R000200050003-9

CHUNYA DISTRICT	DIST	7	30	S	33	00	E	568	00
CHUNYU	AREA	6	18	S	36	20	E	568	01
CHUNYU	POPL	6	18	S	36	21	E	568	02
CHUNYU	POPL	9	59	S	38	54	E	568	01
CHUNYU	MT	6	20	S	36	22	E	568	01
CHURUI	MT	4	57	S	38	35	E	568	01
CHUTA SEE CHUTA RIVER	STRM	4	06	S	34	34	E	568	00
CHUTA RIVER	STRM	4	06	S	34	34	E	568	01
CLARKSON POINT SEE SHUKAI RAS	PT	9	59	S	39	50	E	568	00
CONGO	MT	9	20	S	33	02	E	568	01
DABAGA	POPL	8	07	S	35	55	E	568	01
DADI MWAMBA	REEF	10	15	S	40	09	E	568	05
DAGHIBURE	POPL	5	45	S	34	30	E	568	01
DAGHRA	AREA	4	35	S	35	25	E	568	01
DAKAWA	AREA	6	29	S	37	36	E	568	01
DAKAWA	POPL	6	27	S	37	32	E	568	01
DAKAWA	POPL	7	26	S	37	45	E	568	01
DALANG	AREA	4	31	S	35	09	E	568	01
DALU	MT	7	00	S	36	25	E	568	01
DALUNI	AREA	4	46	S	38	46	E	568	01
DALUNI SEE KISWANI	POPL	4	47	S	38	47	E	568	00
DALUNI, RAS	PT	4	47	S	39	12	E	568	05
DAMARIRD SEE DAMARIRD RIVER	STRM	4	26	S	35	02	E	568	00
DAMARIRD RIVER	STRM	4	28	S	35	02	E	568	01
DAMUNIS	POPL	1	46	S	35	10	E	568	01
DANDUHU	STRM	3	58	S	33	05	E	568	01
DANGID SEE DANGID RIVER	STRM	4	18	S	34	59	E	568	00
DANGID RIVER	STRM	4	18	S	34	59	E	568	01
DAPHNE REEFS	REEF	6	46	S	39	18	E	568	05
DARA	MT	3	52	S	35	35	E	568	01
DARAMBUE	POPL	6	23	S	32	43	E	568	01
DAR ES SALAAM SEE DAR ES SALAAM DISTRICT	DIST	6	48	S	39	17	E	568	00
DAR ES SALAAM	POPL	6	48	S	39	17	E	568	01
DAR ES SALAAM BAY	BAY	6	47	S	39	18	E	568	05
DAR ES SALAAM DISTRICT	DIST	6	48	S	39	17	E	568	00
DAR ES SALAAM HARBOUR	HBR	6	50	S	39	17	E	568	05
DAR ES SALAM SEE DAR ES SALAAM	POPL	6	48	S	39	17	E	568	00
DARQUBE	POPL	5	12	S	39	05	E	568	03
DARIKIRO	MT	7	16	S	34	26	E	568	01
DASEGO	MT	4	24	S	35	39	E	568	01
DATCHA, FUNGU	REEF	5	33	S	39	04	E	568	01

APPROVED FOR RELEASE: 2007/02/20: CIA-RDP01-00707R000200050003-9

APPROVED FOR RELEASE: 2007/02/20: CIA-RDP01-00707R000200050003-9

DAUAR	AREA	4	19	S	35	46	E	568	01
DAUDI	AREA	3	46	S	35	33	E	568	01
DAURA KWA MAKETA	POPL	5	28	S	38	28	E	568	01
DAWAR	AREA	4	27	S	35	17	E	568	01
DAWENI	POPL	7	55	S	39	42	E	568	05
DAYO	MT	5	12	S	35	21	E	568	01
DCHOISSA	MTN	5	40	S	36	38	E	566	02
DEAD, ISLAND OF THE SEE TOTEN ISLAND	ISL	5	04	S	39	06	E	568	00
DEBUE	POPL	8	47	S	34	34	E	568	01
DEDEDI	POPL	7	04	S	34	50	E	568	01
DEGE, RAS SEE NDEGE, RAS	CAPE	6	52	S	39	29	E	568	00
DEKERO	STRM	7	51	S	37	24	E	568	01
DEMBESI SEE NDEMBEZI	POPL	4	18	S	33	25	E	568	00
DEMBEZI SEE NDEMBEZI	POPL	4	18	S	33	25	E	568	00
DENANDA	MT	9	01	S	33	40	E	568	01
DENGIYAMALI	MT	7	29	S	37	30	E	568	01
DEPATE	STRM	9	27	S	37	24	E	568	01
DEREMULE	MT	7	50	S	35	07	E	568	01
DETERU	MT	8	22	S	35	16	E	568	01
DIABOHIKA	POPL	3	19	S	31	37	E	568	01
DIADIA RIVER SEE DIADID RIVER	STRM	4	54	S	35	44	E	568	00
DIADID SEE DIADID RIVER	STRM	4	54	S	35	44	E	568	00
DIADID RIVER	STRM	4	54	S	35	44	E	568	01
DIAGWA	MT	4	27	S	34	58	E	568	01
DIDIA	POPL	3	49	S	33	05	E	568	01
DIDIDI	AREA	4	55	S	38	53	E	568	01
DIKA	MT	5	16	S	35	46	E	568	01
DILI, OL DOINYO	MT	3	25	S	35	43	E	568	01
DILO	POPL	6	40	S	39	05	E	568	01
DIMA, RAS	PT	8	01	S	39	26	E	568	05
DIMBA	STRM	9	56	S	37	12	E	568	01
DIMIRA	MT	6	45	S	34	18	E	568	01
DINDI	MT	9	07	S	36	19	E	568	01
DINDILI	MT	6	43	S	37	52	E	568	01
DIRA	REEF	7	34	S	39	34	E	568	05
DIRAGUA	AREA	8	36	S	36	26	E	568	01
DISUNYARA	POPL	6	44	S	38	47	E	568	01
DIXON BANK	SHOL	5	03	S	39	10	E	568	05
DJAMBOWU	MT	8	31	S	33	26	E	568	01
DODA	POPL	4	55	S	39	06	E	568	03
DODA, MTO	BAY	4	55	S	39	07	E	568	05

APPROVED FOR RELEASE: 2007/02/20: CIA-RDP01-00707R000200050003-9

APPROVED FOR RELEASE: 2007/02/20: CIA-RDP01-00707R000200050003-9

DODA MOUNTAIN		HILL	4	55	S	39	06	E	568 05
DODOMA SEE DODOMA DISTRICT		DIST	6	15	S	35	40	E	568 00
DODOMA		POPL	6	11	S	35	45	E	568 01
DODOMA DISTRICT		DIST	6	15	S	35	40	E	568 00
DOGOMI		STRM	6	01	S	37	00	E	568 03
DOLELEJI		STRM	3	02	S	33	46	E	568 01
DOLOLECHI		MT	3	01	S	33	15	E	568 01
DONDO		POPL	7	23	S	39	20	E	568 01
DONDWE		LCTY	7	06	S	39	06	E	568 01
DONGABESH		POPL	4	04	S	35	23	E	568 01
DONGABESH		STRM	4	16	S	35	12	E	568 01
DONGO		LCTY	7	54	S	39	41	E	568 00
DONGOKUNDO SEE RONGONI RAS		PT	6	49	S	39	19	E	568 00
DONGOKUNDU SEE RONGONI RAS		PT	6	49	S	39	19	E	568 00
DOTMOGURI		LCTY	2	54	S	37	20	E	568 01
DSCHASAGO		MT	7	31	S	34	48	E	568 01
DSUMA-INSEL SEE JUMA ISLAND		ISL	2	26	S	32	43	E	568 00
DUDIEK		AREA	4	12	S	35	35	E	568 01
DUDIYEK SEE DUDIEK		AREA	4	12	S	35	35	E	568 00
DUGAMI		STRM	6	32	S	36	04	E	568 01
DUGALA		MT	6	42	S	35	37	E	568 01
DUGOSHILO		STRM	3	47	S	33	42	E	568 01
DULUTI, LAKE		LAKE	3	23	S	36	47	E	568 01
DUMA		STRM	2	35	S	33	50	E	568 01
DUMACHERI ISLAND SEE ISUMACHERI ISLAND		ISL	2	24	S	31	57	E	568 00
DUMANANG		MT	4	10	S	35	17	E	568 01
DUMBAWAMA		POPL	7	18	S	39	16	E	568 01
DUNDA		POPL	8	08	S	34	14	E	568 01
DUNDA		MT	6	11	S	36	04	E	568 03
DUNDA		MT	8	33	S	33	34	E	568 01
DUNDANI		BLDG	7	58	S	39	37	E	568 05
DUNDANI		LCTY	7	59	S	39	37	E	568 00
DUNGU		MT	8	57	S	32	39	E	568 01
DURGEDA		MT	3	30	S	35	33	E	568 01
DURUMO SEE DURUMO RIVER		STRM	4	52	S	34	38	E	568 00
DURUMO RIVER		STRM	4	52	S	34	38	E	568 01
DUTUMI		POPL	6	52	S	38	37	E	568 01
DUTUMI		POPL	7	23	S	37	50	E	568 01
DUWAFU SEE RUBAFU		POPL	1	02	S	31	50	E	568 00
DUWAFU BAY		BAY	1	02	S	31	48	E	568 01
DWAVAGUDZI ISLAND SEE RWEVAGUZI ISLAND		ISL	2	14	S	32	04	E	568 00

APPROVED FOR RELEASE: 2007/02/20: CIA-RDP01-00707R000200050003-9

APPROVED FOR RELEASE: 2007/02/20: CIA-RDP01-00707R000200050003-9

DWAVUZIWA ISLAND	ISL	2	13	S	32	05	E	568 05
DWAWAGUDSI-INSEL SEE RWEVAGUZI ISLAND	ISL	2	14	S	32	04	E	568 00
DWAWUSIWA-INSEL SEE DWAVUZIWA ISLAND	ISL	2	13	S	32	05	E	568 00
DWIGA ISLAND	ISL	2	12	S	33	30	E	568 01
DYANYAWONGA	POPL	1	18	S	30	33	E	568 01
DYIMBO SEE JIMBO	POPL	7	46	S	39	52	E	568 00
DYULU	MT	8	36	S	31	39	E	568 01
EAST CHERERENCHE ISLAND	ISL	2	08	S	32	24	E	568 01
EASTERN SEE EASTERN PROVINCE	PROV	7	45	S	37	30	E	568 00
EASTERN PROVINCE	PROV	7	45	S	37	30	E	568 03
EAST FERRY POINT	PT	6	50	S	39	16	E	568 05
EGELOGI OL DOINYO	MT	2	56	S	35	23	E	568 01
EILIATIA SEE EILIATIA RIVER	STRM	3	00	S	36	27	E	568 00
EILIATIA RIVER	STRM	3	00	S	36	27	E	568 01
EIRATA	LCTY	2	46	S	37	08	E	568 01
EKAPAPAI RAS	PT	9	56	S	39	47	E	568 05
EKUGA	STRM	2	36	S	31	59	E	568 01
ELA NAIROBI	AREA	2	54	S	35	48	E	568 01
ELORORI OL DOINYO	MT	3	21	S	36	28	E	568 01
ELORORI OLDONYO SEE ELORORI OL DOINYO	MT	3	21	S	36	28	E	568 00
ELUANATAI LAKE	LAKE	3	23	S	36	17	E	568 01
EMBULBUL	CRTR	2	59	S	35	45	E	568 01
EMIN PASHA GULF	GULF	2	32	S	31	52	E	568 01
EMOME	MT	2	48	S	36	07	E	568 01
EMUGUR BELEK SEE EMUGUR BELEK RIVER	STRM	2	48	S	36	55	E	568 00
EMUGUR BELEK RIVER	STRM	2	48	S	36	55	E	568 01
EMUGUR ENGEDOGE	MT	3	26	S	36	16	E	568 01
ENDABASH	AREA	3	32	S	35	37	E	568 01
ENDABASH	POPL	3	34	S	35	40	E	568 01
ENDA KIKOTA	POPL	3	55	S	36	14	E	568 01
ENDALAGHANET	POPL	4	14	S	35	25	E	568 01
ENDALAGHRANID SEE ENDALAGHANET	POPL	4	14	S	35	25	E	568 00
ENDALUI SEE ENDALUI RIVER	STRM	4	07	S	35	41	E	568 00
ENDALUI RIVER	STRM	4	07	S	35	41	E	568 01
ENDAMARIEK	AREA	3	32	S	35	44	E	568 01
ENDANAMAI SEE BIG EIR RIVER	STRM	4	04	S	35	45	E	568 00

APPROVED FOR RELEASE: 2007/02/20: CIA-RDP01-00707R000200050003-9

APPROVED FOR RELEASE: 2007/02/20: CIA-RDP01-00707R000200050003-9

ENDANAHAI SEE ENDANAHAI RIVER	STRM	4	07	S	35	41	E	568	00
ENDANAHAI RIVER	STRM	4	07	S	35	40	E	568	03
ENDANUK SEE ENDANUK RIVER	STRM	4	21	S	35	53	E	568	00
ENDANUK RIVER	STRM	4	21	S	35	53	E	568	01
ENDAU	AREA	4	12	S	35	28	E	568	01
ENDIM	AREA	2	54	S	37	15	E	568	01
ENDIMEMASHO	AREA	3	20	S	36	57	E	568	01
ENDJORO NATJRUNI	WTRH	4	03	S	36	42	E	568	01
ENDJORO NGOUROI	WTHH	4	02	S	36	43	E	568	01
ENDOINET	MT	2	55	S	37	25	E	568	01
ENDULEN	POPL	3	11	S	35	09	E	568	01
ENGARE NAIROBI	LCTY	3	04	S	37	05	E	568	01
ENGARE NANYUKI	AREA	3	06	S	36	52	E	568	01
ENGARE NANYUKI	BLDG	3	09	S	36	51	E	568	01
ENGARE OLMOTONI	AREA	3	20	S	36	36	E	568	01
ENGARUKA	POPL	2	59	S	35	58	E	568	01
ESHEDOLGONYO	LCTY	2	31	S	36	42	E	568	01
ESILINYANDE	AREA	3	15	S	35	55	E	568	01
ESIMINGOR	AREA	4	07	S	36	27	E	568	01
ESSUNIGOR	MT	3	23	S	36	06	E	568	01
EYASI, LAKE	LAKE	3	40	S	35	05	E	568	01
FAKARA	STRM	6	08	S	36	39	E	568	01
FANJOVE ISLAND	ISL	6	34	S	39	34	E	568	01
FARKWA	POPL	5	25	S	35	36	E	568	01
FAWN BANK	BANK	7	30	S	39	42	E	568	05
FELA	POPL	2	39	S	33	02	E	568	01
FEREFERE	POPL	4	14	S	37	50	E	568	01
FEUERHUGEL	MT	2	41	S	36	09	E	568	01
FIELD PATCH	SHOL	7	21	S	39	39	E	568	05
FIENGALEZIA	POPL	7	53	S	31	28	E	568	01
FIGULWE	POPL	6	20	S	30	32	E	568	01
FILI	REEF	7	40	S	39	38	E	568	05
FILONGO SEE FILONGO RIVER	STRM	7	23	S	31	30	E	568	00
FILONGO RIVER	STRM	7	23	S	31	30	E	568	01
FIMBO	MSSN	8	30	S	36	41	E	568	01
FINGA	MT	8	27	S	31	20	E	568	01
FINGA, CAPE	PT	8	23	S	31	05	E	568	01
FOLONGO	AREA	4	21	S	37	45	E	568	01

APPROVED FOR RELEASE: 2007/02/20: CIA-RDP01-00707R000200050003-9

APPROVED FOR RELEASE: 2007/02/20: CIA-RDP01-00707R000200050003-9

FORBES BAY	BAY	7	52	S	39	52	E	568	05
FUAGA	MT	8	34	S	32	07	E	568	01
FUFU	MT	6	53	S	35	43	E	568	01
FUFU SEE FUFU RIVER	STRM	6	56	S	35	47	E	568	00
FUFU RIVER	STRM	6	56	S	35	47	E	568	01
FUGA	MT	7	39	S	37	52	E	568	01
FUGA RIVER SEE FUKA RIVER	STRM	3	10	S	37	06	E	568	00
FUGMIO, HAB	PT	9	22	S	39	39	E	568	05
FUKA SEE FUKA RIVER	STRM	3	10	S	37	06	E	568	00
FUKA RIVER	STRM	3	10	S	37	06	E	568	01
FUKULWA	STRM	8	56	S	34	53	E	568	02
FUKUNI	MSSN	7	15	S	37	42	E	568	01
FUKUYOSI	POPL	6	25	S	38	42	E	568	01
FUMA	MT	4	00	S	30	44	E	568	01
FUME	STRM	6	48	S	30	24	E	568	01
FUMUMUMBI SEE MFUMANGOMBE	POPL	8	39	S	39	21	E	568	00
FUNDA SEE FUNDA RIVER	STRM	5	09	S	38	17	E	568	00
FUNDA RIVER	STRM	5	09	S	38	17	E	568	01
FUNGONI	POPL	7	02	S	39	25	E	568	01
FUNGUNYAME	REEF	5	01	S	39	13	E	568	01
FURUA	STRM	8	56	S	35	59	E	568	02
FUTO	AREA	6	10	S	36	20	E	568	03
GABOTI	STRM	2	14	S	35	03	E	568	01
GABU	POPL	2	50	S	34	00	E	568	01
GADEBOSCH	MT	4	23	S	35	45	E	568	01
GAGA	STRM	3	34	S	33	46	E	568	01
GAGANULWA	POPL	3	51	S	33	14	E	568	01
GAGWE	MT	5	17	S	29	55	E	568	02
GAILOLE SEE GAILOLEL	STRM	4	40	S	35	16	E	568	00
GAILOLEL	STRM	4	40	S	35	16	E	568	02
GAIRO SEE GEIRO	POPL	6	09	S	36	53	E	568	00
GAIRO SEE GEIRO	MT	6	10	S	36	54	E	568	00
GAIRU	AREA	4	44	S	35	05	E	568	01
GALA	POPL	5	05	S	36	08	E	568	01
GALA	ISL	10	02	S	39	42	E	568	05
GALA GALA	STRM	3	51	S	30	42	E	568	01
GALAMILA	POPL	6	27	S	32	35	E	568	01
GALAPO SEE GALAPPO	POPL	4	16	S	35	52	E	568	00
GALAPPO	POPL	4	16	S	35	52	E	568	01

APPROVED FOR RELEASE: 2007/02/20: CIA-RDP01-00707R000200050003-9

APPROVED FOR RELEASE: 2007/02/20: CIA-RDP01-00707R000200050003-9

GALINZIRA CHANNEL	CHAN	1	54	S	32	51	E	568	01
GALINZIRA ISLAND	ISL	1	57	S	31	46	E	568	01
GALUKILO	MT	3	38	S	32	29	E	568	01
GALUKIRO	POPL	6	44	S	32	48	E	568	01
GALULA	POPL	4	53	S	31	38	E	568	01
GALULA	MSSN	8	37	S	33	01	E	568	01
GALULUKI	AREA	2	12	S	35	12	E	568	01
GALULUKI	POPL	2	12	S	35	13	E	568	01
GAMADI	AREA	4	38	S	35	16	E	568	01
GAMBIWE	MT	3	17	S	32	34	E	568	01
GANA ISLAND	ISL	1	48	S	32	48	E	568	01
GANDAJEGA	STRM	4	52	S	34	02	E	568	01
GANGA	MT	6	57	S	37	46	E	568	01
GANGWE	MT	8	02	S	33	16	E	568	01
GARE	POPL	4	48	S	38	20	E	568	01
GAREMU	AREA	4	56	S	35	52	E	568	01
GARISSA	POPL	0	28	S	39	38	E	568	01
GARONGERA	HILL	8	19	S	37	52	E	568	01
GASSENI	AREA	3	04	S	37	36	E	568	01
GAWANI SEE GWANI	POPL	5	16	S	39	04	E	568	00
GAWILA	LCTY	5	47	S	33	30	E	568	01
GAYADA MARA	MTS	3	48	S	35	27	E	568	01
GEIRO	POPL	6	09	S	36	53	E	568	03
GEIRO	MT	6	10	S	36	54	E	568	03
GEITA SEE GEITA DISTRICT	DIST	2	40	S	32	15	E	568	00
GEITA	POPL	2	52	S	32	10	E	568	01
GEITA DISTRICT	DIST	2	40	S	32	15	E	568	00
GEITA HILL	MT	2	52	S	32	12	E	568	01
GELAI	POPL	2	33	S	36	06	E	568	01
GELAI	MT	2	37	S	36	06	E	568	01
GENDA SEE GENDA RIVER	STRM	4	16	S	35	44	E	568	00
GENDA GENDA	MT	5	34	S	38	39	E	568	01
GENDA RIVER	STRM	4	16	S	35	44	E	568	01
GENDE	MT	9	10	S	36	15	E	568	01
GENDOYA	MT	7	58	S	35	31	E	568	01
GERA	POPL	1	14	S	31	44	E	568	01
GERAGUA RIVER SEE GERAGUE RIVER	STRM	3	10	S	37	04	E	568	00
GERAGUE RIVER	STRM	3	10	S	37	04	E	568	01
GERENJEK	AREA	4	22	S	35	12	E	568	01
GEREZANI CREEK	CNAL	6	50	S	39	17	E	568	00
GHATESH SEE KATESH	POPL	4	31	S	35	23	E	568	00
GHURUSU	AREA	3	25	S	35	37	E	568	01

APPROVED FOR RELEASE: 2007/02/20: CIA-RDP01-00707R000200050003-9

APPROVED FOR RELEASE: 2007/02/20: CIA-RDP01-00707R000200050003-9

GIDAMAIDA	MT	4	10	S	35	32	E	568	01
GIHASHISHILA	MT	8	26	S	33	25	E	568	01
GILA SEE GILA HILLS	MTS	4	15	S	34	17	E	568	00
GILA SEE GILA II	MT	4	35	S	34	20	E	568	00
GILA I	MT	4	34	S	34	19	E	568	03
GILA II	MT	4	35	S	34	20	E	568	03
GILA HILLS	MTS	4	35	S	34	17	E	568	01
GINDA	MT	8	20	S	33	00	E	568	01
GINDIGINDI	STRM	4	15	S	34	56	E	568	01
GINGAMA	POPL	10	31	S	34	45	E	568	01
GIRANGO	DIST	1	15	S	34	08	E	568	01
GIRBALO	MT	1	56	S	35	20	E	568	01
GIRIME	POPL	3	57	S	32	37	E	568	01
GIRISIRO	MT	8	26	S	35	24	E	568	01
GISAU	MT	5	04	S	35	38	E	568	01
GITALA	POPL	4	32	S	30	42	E	568	01
GIUNSI	MT	9	27	S	33	07	E	568	01
GIYEDA MARA SEE GAYADA MARA	MTS	3	48	S	35	27	E	568	00
GOBA	POPL	6	44	S	39	10	E	568	02
GOBA-INSEL SEE GOBA ISLAND	ISL	6	27	S	29	52	E	568	00
GOBA ISLAND	ISL	6	27	S	29	52	E	568	02
GOBI	MT	6	16	S	35	43	E	568	01
GODA	MT	6	32	S	36	52	E	568	01
GODEGODE	RSTA	6	33	S	36	35	E	568	01
GOFU-CHINI	POPL	5	05	S	39	04	E	568	00
GOFU-JUU	POPL	5	05	S	39	04	E	568	00
GOIMA	POPL	5	07	S	36	01	E	568	01
GOL, OL DOINYO	MT	2	42	S	35	26	E	568	01
GOMANI, FUNGU	REEF	10	06	S	39	58	E	568	05
GOMANI BAY SEE MOA BAY	BAY	4	47	S	39	12	E	568	00
GOMANI PENINSULA	PEN	4	48	S	39	12	E	568	05
GOMBE	STRM	4	44	S	31	42	E	568	01
GOMBE SEE GOMBE RIVER	STRM	5	01	S	35	03	E	568	00
GOMBELO	POPL	4	57	S	38	57	E	568	01
GOMBELO	MT	4	41	S	38	37	E	568	01
GOMBE RIVER	STRM	5	01	S	35	03	E	568	01
GOMBO, LAKE	LAKE	6	38	S	36	42	E	568	01
GOMBWE	POPL	6	59	S	35	29	E	568	01
GOMBWE	MT	6	36	S	34	03	E	568	01
GOMBWI	AREA	4	58	S	34	19	E	568	03
GONDA	STRM	4	39	S	39	11	E	568	01
GONGA	POPL	5	25	S	35	27	E	568	01

APPROVED FOR RELEASE: 2007/02/20: CIA-RDP01-00707R000200050003-9

APPROVED FOR RELEASE: 2007/02/20: CIA-RDP01-00707R000200050003-9

GONGOROKWA	MT	7	09	S	38	14	E	568	01
GONGWE	AREA	6	40	S	31	10	E	568	01
GONGWE	MT	6	44	S	31	18	E	568	01
GONJA	POPL	4	17	S	38	04	E	568	01
GONJA	MT	4	47	S	38	33	E	568	01
GONJA NDOGA SEE GONJA NDOGO	MT	4	25	S	37	54	E	568	00
GONJA NDOGO	MT	4	25	S	37	54	E	568	01
GORDON REEF SEE GORDON ROCK	REEF	7	34	S	39	42	E	568	00
GORDON ROCK	REEF	7	34	S	39	42	E	568	01
GORONGA	MT	1	46	S	34	10	E	568	00
GOSSUWA	STRM	3	44	S	36	11	E	568	01
GOWANI SEE GWANI	POPL	5	16	S	39	04	E	568	00
GOWEKO	MT	5	20	S	33	10	E	568	01
GOWEKO SEE GOWEKO STATION	RSTA	5	20	S	33	08	E	568	00
GOWEKO STATION	RSTA	5	20	S	33	08	E	568	01
GOZINI ISLAND	ISL	4	47	S	39	11	E	568	03
GRANT-BAI SEE GRANT BAY	BAY	2	05	S	33	10	E	568	00
GRANT BAY	BAY	2	05	S	33	10	E	568	01
GRANT POINT	PT	9	25	S	39	38	E	568	05
GREAT DOMBERG	MT	3	21	S	36	57	E	568	01
GREAT PANGANI FALLS SEE PANGANI FALLS	FALL	5	21	S	38	39	E	568	00
GREAT RUAHA SEE GREAT RUAHA RIVER	STRM	7	56	S	37	52	E	568	00
GREAT RUAHA RIVER	STRM	7	56	S	37	52	E	568	01
GRUMECHEN	MT	2	21	S	35	16	E	568	01
GRUMMETTI	STRM	2	04	S	33	43	E	568	01
GRUMMETTI RIVER SEE GRUMMETTI	STRM	2	04	S	33	43	E	568	00
GUA	MSSN	7	49	S	32	26	E	568	01
GUASSA	STRM	2	10	S	35	40	E	568	01
GUELILIVANANK	MT	4	32	S	35	08	E	568	01
GUIGEGGO	MT	1	15	S	34	17	E	568	01
GUIKONDE	MT	8	18	S	36	39	E	568	01
GUIRI RIVER	STRM	6	33	S	33	51	E	568	03
GULALI	MT	5	45	S	35	41	E	568	01
GULELA HILLS	MTS	4	00	S	37	56	E	568	01
GULELE	MT	3	40	S	32	27	E	568	01
GULIO ISLAND	ISL	4	47	S	39	10	E	568	05
GULWE	MT	6	30	S	36	25	E	568	01
GULWE	RSTA	6	27	S	36	25	E	568	01
GUMALI	POPL	3	14	S	33	31	E	568	01
GUMBIRO	POPL	10	16	S	35	38	E	568	01
GUNDAMTALI	MT	8	55	S	33	57	E	568	01

APPROVED FOR RELEASE: 2007/02/20: CIA-RDP01-00707R000200050003-9

APPROVED FOR RELEASE: 2007/02/20: CIA-RDP01-00707R000200050003-9

GUNDANGARI	POPL	3	36 S	33	44 E	568	01
GUNDU	MT	4	28 S	37	55 E	568	01
GUNDU	STRM	8	26 S	33	26 E	568	01
GUNGA	AREA	6	24 S	36	37 E	568	03
GUNGA	POPL	8	30 S	33	36 E	568	01
GUNGI	POPL	5	22 S	35	21 E	568	01
GUNGII SEE GUNGI	POPL	5	22 S	35	21 E	568	00
GUNIA POINT	PT	10	15 S	40	08 E	568	05
GUNTZERTBERG	MT	3	07 S	36	29 E	568	01
GUNZERTBERG SEE GUNTZERTBERG	MT	3	07 S	36	29 E	568	00
GURISIRO SEE GIRISIRO	MT	8	26 S	35	24 E	568	00
GURUMA	POPL	5	25 S	33	13 E	568	01
GURUTITU	MT	6	35 S	36	54 E	568	01
GUSHI	MT	2	45 S	33	07 E	568	01
GUTA	POPL	2	05 S	33	43 E	568	01
GUTONDWA	POPL	5	36 S	30	35 E	568	01
GUWALU	POPL	3	15 S	32	54 E	568	01
GWAJA	POPL	11	27 S	37	12 E	568	01
GWANI	POPL	5	16 S	39	04 E	568	01
GWANZAVE SEE GALAPPO	POPL	4	16 S	35	52 E	568	00
GWAO SEE GWAO HALT	RSTA	5	07 S	34	46 E	568	00
GWAO HALT	RSTA	5	07 S	34	46 E	568	01
GWARA	POPL	2	10 S	35	50 E	568	01
GWASHI	MT	3	52 S	33	29 E	568	01
GWAZA	LCTY	7	09 S	39	06 E	568	01
GWINO SEE GWINO RIVER	STRM	8	44 S	31	59 E	568	00
GWINO RIVER	STRM	8	44 S	31	59 E	568	01
HACHI	POPL	9	11 S	37	03 E	568	01
HAFUNI, RAS	PT	8	54 S	39	27 E	568	05
HAGAFILO SEE HAGAFIRO RIVER	STRM	9	24 S	35	10 E	568	00
HAGAFIRO SEE HAGAFIRO RIVER	STRM	9	24 S	35	10 E	568	00
HAGAFIRO RIVER	STRM	9	24 S	35	10 E	568	03
HAGANBANSELEWE	MT	8	23 S	33	26 E	568	01
HAIKATI	POPL	10	26 S	40	04 E	568	01
HAKWE	MT	3	17 S	37	36 E	568	01
HALALI	STRM	8	36 S	34	23 E	568	02
HALE	POPL	9	18 S	38	37 E	568	01
HALEMBE	POPL	5	43 S	29	56 E	568	02

APPROVED FOR RELEASE: 2007/02/20: CIA-RDP01-00707R000200050003-9

APPROVED FOR RELEASE: 2007/02/20: CIA-RDP01-00707R000200050003-9

HALO	MT	5	50	S	35	51	E	568	01
HAMAKA	AREA	4	45	S	34	40	E	568	01
HAMBALA	AREA	6	26	S	36	01	E	568	03
HAMMOND ROCK	ROCK	6	47	S	39	20	E	568	00
HAMULUMO POINT	PT	2	16	S	32	32	E	568	01
HANANG	MT	4	26	S	35	24	E	568	01
HANDA	POPL	4	56	S	35	19	E	568	01
HANDALI	AREA	6	21	S	36	02	E	568	01
HANDALI	POPL	6	20	S	36	01	E	568	01
HANDEI	AREA	5	04	S	38	37	E	568	01
HANDENI SEE HANDENI DISTRICT	DIST	5	30	S	38	00	E	568	00
HANDENI	POPL	5	26	S	38	01	E	568	01
HANDENI	MT	5	27	S	38	04	E	568	02
HANDENI DISTRICT	DIST	5	30	S	38	00	E	568	00
HANETI	AREA	5	30	S	35	52	E	568	01
HANETI	POPL	5	29	S	35	52	E	568	01
HANGA	POPL	10	13	S	35	30	E	568	01
HANGA	MT	5	18	S	37	33	E	568	02
HANGA	STRM	10	13	S	35	28	E	568	01
HANGI	POPL	8	12	S	36	05	E	568	01
HARAGINO	AREA	4	50	S	35	43	E	568	01
HARARA	MT	4	09	S	34	58	E	568	01
HARASHA	MT	3	59	S	35	20	E	568	01
HARBOUR ROCKS	RCKS	9	25	S	39	37	E	568	05
HASI	STRM	8	10	S	35	35	E	568	01
HASOWANYERI	MT	8	30	S	33	17	E	568	01
HASOWENYERI SEE HASOWANYERI	MT	8	30	S	33	17	E	568	00
HASSAMA	MT	3	54	S	35	40	E	568	01
HASUHASU	MT	5	02	S	35	50	E	568	01
HATAMBURA SEE HATAMBURA ISLAND	ISL	7	29	S	39	34	E	568	00
HATAMBURA ISLAND	ISL	7	29	S	39	34	E	568	05
HATANDILE	POPL	5	55	S	32	28	E	568	01
HAUBI	POPL	4	47	S	36	09	E	568	01
HAUBI, LAKE	LAKE	4	48	S	35	57	E	568	01
HAUBI, LAKE	LAKE	4	48	S	36	07	E	568	01
HAWELU	MT	5	30	S	35	42	E	68	01
HAWHA	MT	6	05	S	36	04	E	18	03
HAYOMBOM SEE MAYUMBONI	POPL	4	58	S	39	07	E	568	00
HDIMIKIPIAJI	POPL	11	09	S	37	33	E	568	03
HEBULA	POPL	4	32	S	38	14	E	568	01
HEDARU	RSTA	4	31	S	37	55	E	568	01
HEFUNGU	MT	4	22	S	37	57	E	568	01

APPROVED FOR RELEASE: 2007/02/20: CIA-RDP01-00707R000200050003-9

APPROVED FOR RELEASE: 2007/02/20: CIA-RDP01-00707R000200050003-9

HEGOMA	POPL	4	10	S	37	59	E	568	01
HEKWE	MT	1	35	S	34	17	E	568	00
HELEMA	MT	4	29	S	32	50	E	568	01
HELIZAKA	POPL	5	16	S	38	35	E	568	01
HELOGAYA	POPL	5	08	S	38	46	E	568	01
HEMAGOMA	POPL	4	52	S	38	34	E	568	01
HEMAH	POPL	2	19	S	35	50	E	568	01
HEMBETI	AREA	6	22	S	37	32	E	568	01
HEMEDI	POPL	9	36	S	37	28	E	568	01
HEMKOLE	POPL	5	06	S	35	42	E	568	01
HEMWALI	POPL	5	16	S	38	46	E	568	01
HEMWERA	MT	4	23	S	37	55	E	568	01
HENDAWASHI	POPL	3	58	S	34	17	E	568	01
HENGERE	MT	8	22	S	36	33	E	568	01
HENKAMBU	MT	4	21	S	37	59	E	568	01
HERU	AREA	4	35	S	30	03	E	568	01
HERU	POPL	4	11	S	30	16	E	568	01
HERU JUU	POPL	4	32	S	30	04	E	568	01
HIDARER SEE HIDARER RIVER	STRM	4	16	S	35	10	E	568	00
HIDARER RIVER	STRM	4	16	S	35	10	E	568	01
HIDERARA	AREA	4	13	S	35	03	E	568	01
HIMO	POPL	3	23	S	37	33	E	568	01
HIMWA	POPL	6	59	S	35	40	E	568	01
HIMWA SEE HIMWA RIVER	STRM	7	04	S	35	43	E	568	00
HIMWA RIVER	STRM	7	04	S	35	43	E	568	01
HINDA	STRM	2	54	S	33	23	E	568	01
HINGO	AREA	7	14	S	36	54	E	568	01
HIRIRO	AREA	2	08	S	35	12	E	568	01
HOATZIGA	STRM	8	39	S	35	26	E	568	01
HOGORO	POPL	5	59	S	36	35	E	568	01
HOHE	MT	3	10	S	37	01	E	568	01
HOLAMWARKO	AREA	6	06	S	36	10	E	568	03
HOLI	MSSN	10	14	S	39	02	E	568	01
HOMBE	MT	3	58	S	32	12	E	568	01
HOMBOLA	MT	8	19	S	36	39	E	568	01
HOMBOLO	AREA	5	57	S	36	00	E	568	01
HOMBOLO	POPL	5	54	S	35	57	E	568	01
HONESSO	STRM	8	56	S	36	52	E	568	01
HONGO POINT	PT	1	59	S	33	07	E	568	01
HONI	MT	9	30	S	36	37	E	568	01
HOROBA	STRM	10	01	S	36	11	E	568	01
HOROBO SEE HOROBA	STRM	10	01	S	36	11	E	568	00

APPROVED FOR RELEASE: 2007/02/20: CIA-RDP01-00707R000200050003-9

APPROVED FOR RELEASE: 2007/02/20: CIA-RDP01-00707R000200050003-9

HUHU SEE HUHU RIVER	STRM	5	03 S	35	27 E	568	00
HUHU RIVER	STRM	5	03 S	35	27 E	568	01
HULL ROCKS	RCKS	10	11 S	40	09 E	568	05
HUMBA	MT	6	22 S	34	16 E	568	01
HUMBU	AREA	2	22 S	35	54 E	568	01
HUMBURO	MT	8	23 S	36	36 E	568	01
HUMI SEE HUMI ROCKS	RCKS	2	18 S	33	35 E	568	00
HUMI-FELSEN SEE HUMI ROCKS	RCKS	2	18 S	33	35 E	568	00
HUMI ROCKS	RCKS	2	18 S	33	35 E	568	01
HUMWA	RSTA	6	10 S	35	53 E	568	01
HUNDU	POPL	4	44 S	39	06 E	568	01
HUNTI	MT	8	40 S	33	37 E	568	01
HURUSI	MT	8	43 S	33	34 E	568	01
HUWE	POPL	10	54 S	36	57 E	568	01
IAMBI	MSSN	4	21 S	34	45 E	568	01
IBADAKULE SEE IBADAKULI	POPL	3	38 S	33	30 E	568	00
IBADAKULI	POPL	3	38 S	33	30 E	568	03
IBAKA	POPL	7	16 S	36	06 E	568	01
IBAMBE	MT	7	49 S	32	56 E	568	01
IBANDA	AREA	4	10 S	30	53 E	568	01
IBANDA	AREA	4	20 S	32	48 E	568	01
IBANGA POINT	PT	1	36 S	31	45 E	568	01
IBAYA	MT	2	27 S	32	59 E	568	01
IBELEBELE	MT	6	33 S	36	32 E	568	01
IBENAMTUNDI	POPL	6	19 S	34	36 E	568	01
IBEYA	POPL	5	14 S	32	32 E	568	01
IBINDI	POPL	6	30 S	31	05 E	568	01
IBINDI HILLS	HILL	6	28 S	31	03 E	568	01
IBINDO	POPL	2	48 S	33	27 E	568	01
IBIRI	AREA	4	54 S	32	34 E	568	01
IBIRI	POPL	4	56 S	32	33 E	568	01
IBISO SEE IBISO, RIVER	STRM	1	32 S	34	09 E	568	00
IBISO, RIVER	STRM	1	32 S	34	09 E	568	02
IBOLOGERO SEE IBOROGERO	POPL	3	12 S	33	42 E	568	00
IBOMBWE	POPL	5	37 S	30	36 E	568	01
IBOMBWE SEE IBUMBWE	MT	1	19 S	34	01 E	568	00
IBONDO	POPL	2	36 S	32	40 E	568	01
IBONDO	MT	3	16 S	32	55 E	568	03
IBORBE	AREA	10	39 S	36	32 E	568	01
IBOROGERO	POPL	3	12 S	33	42 E	568	03
IBOZIYA	POPL	4	01 S	32	30 E	568	01

APPROVED FOR RELEASE: 2007/02/20: CIA-RDP01-00707R000200050003-9

APPROVED FOR RELEASE: 2007/02/20: CIA-RDP01-00707R000200050003-9

IBUGA	POPL	1	36	S	31	37	E	568	01
IBUMBWE	MT	1	19	S	34	01	E	568	01
IBUNGU	POPL	8	36	S	33	09	E	568	01
IBUNGU	MT	9	05	S	33	04	E	568	01
IBURA	MT	2	40	S	31	44	E	568	03
IBUTI	STRM	6	09	S	36	56	E	568	03
IBWA	STRM	4	59	S	34	50	E	568	01
IBWERA	POPL	1	28	S	31	37	E	568	01
IBWERA	MT	1	28	S	31	37	E	568	01
IBWONDA SEE IBONDO	MT	3	16	S	32	55	E	568	00
ICHUANKIMA	STRM	2	22	S	31	38	E	568	01
IDAI	STRM	8	15	S	37	37	E	568	01
IDETE	POPL	8	10	S	36	32	E	568	01
IDETE	POPL	8	39	S	36	21	E	568	01
IDETE	MT	8	09	S	36	04	E	568	01
IDETE	STRM	8	12	S	36	36	E	568	01
IDETEMIA SEE TETEMIA	POPL	3	08	S	32	30	E	568	00
IDIFU	AREA	6	27	S	36	02	E	568	01
IDJELA	MT	9	06	S	33	03	E	568	01
IDODI	POPL	7	47	S	35	11	E	568	01
IDODOMA SEE DODOMA	POPL	6	11	S	35	45	E	568	00
IDOLE	MT	6	26	S	35	04	E	568	01
IDOO SEE IDUO	POPL	8	22	S	36	40	E	568	00
IDUKIRO	POPL	3	27	S	33	40	E	568	01
IDULU	AREA	3	54	S	35	45	E	568	01
IDULU	AREA	3	58	S	35	45	E	568	01
IDUNDA	POPL	8	36	S	34	50	E	568	01
IDUNDA	POPL	9	29	S	34	53	E	568	01
IDUNDA	MT	8	16	S	33	38	E	568	01
IDUO	POPL	8	22	S	36	40	E	568	01
IFAKARA	POPL	8	10	S	36	39	E	568	01
IFENA	MT	8	36	S	31	36	E	568	01
IFIGA	POPL	8	13	S	35	48	E	568	01
IFINGA	POPL	9	30	S	35	30	E	568	01
IFUA	POPL	7	45	S	36	19	E	568	01
IFUENGA	POPL	8	04	S	35	42	E	568	01
IFUENGA	STRM	8	01	S	35	46	E	568	01
IFUGURU	POPL	7	36	S	35	03	E	568	01
IFUMA SEE IFUME	STRM	6	50	S	30	33	E	568	00
IFUMBE	POPL	6	02	S	32	32	E	568	01
IFUME	STRM	6	50	S	30	33	E	568	01
IFUNDA	MT	8	20	S	36	12	E	568	01

APPROVED FOR RELEASE: 2007/02/20: CIA-RDP01-00707R000200050003-9

APPROVED FOR RELEASE: 2007/02/20: CIA-RDP01-00707R000200050003-9

IFWAGI		POPL	6	34	S	35	19	E	568	01
IFWEANZIGE		MT	4	06	S	32	50	E	568	01
IGABA		MT	3	17	S	31	24	E	568	01
IGAGALA		MT	6	06	S	35	36	E	568	01
IGAGANULWA		POPL	2	28	S	33	55	E	568	01
IGAGI		MT	6	03	S	33	32	E	568	01
IGALAMIA		POPL	3	46	S	33	12	E	568	01
IGALI		POPL	8	21	S	33	04	E	568	01
IGALI		MSSN	9	02	S	33	24	E	568	02
IGALUKILA		POPL	6	28	S	30	49	E	568	01
IGALUKILO		POPL	6	01	S	30	40	E	568	01
IGALUKIRO	SEE IGARUKIRO	POPL	3	08	S	33	31	E	568	00
IGALULA		POPL	4	57	S	32	50	E	568	01
IGALULA		POPL	5	14	S	33	00	E	568	01
IGALULA		POPL	5	19	S	30	51	E	568	01
IGALULA		POPL	5	37	S	32	38	E	568	01
IGALULA		POPL	8	50	S	31	49	E	568	01
IGAMBA		POPL	9	00	S	32	55	E	568	01
IGAMBA		POPL	9	34	S	33	28	E	568	01
IGANDARA		MT	3	24	S	30	59	E	568	01
IGANDU		AREA	6	22	S	36	06	E	568	01
IGANDU		RSTA	6	21	S	36	08	E	568	01
IGANYULE		MT	8	36	S	35	02	E	568	01
IGARA		MT	7	10	S	33	57	E	568	01
IGARAGARA		MT	2	23	S	33	01	E	568	01
IGARI ISLAND		ISL	1	57	S	33	21	E	568	01
IGARUKIRO		POPL	3	08	S	33	31	E	568	03
IGASUA		MT	1	27	S	33	58	E	568	01
IGAWA		POPL	7	33	S	35	12	E	568	01
IGAWA		POPL	8	46	S	34	23	E	568	01
IGEMBYA		POPL	3	56	S	33	05	E	568	01
IGENGE POINT		PT	1	28	S	33	38	E	568	01
IGHAWA		STRM	8	36	S	33	47	E	568	01
IGIGWA		POPL	5	26	S	32	53	E	568	01
IGOGO		POPL	6	43	S	33	51	E	568	01
IGOGO		MT	4	14	S	33	45	E	568	01
IGOGO	SEE IGOGO RIVER	STRM	4	01	S	33	33	E	568	00
IGOGO RIVER		STRM	4	01	S	33	33	E	568	01
IGOKO		AREA	2	47	S	32	50	E	568	01
IGOMA		POPL	7	51	S	33	20	E	568	01
IGOMBA		STRM	4	26	S	32	56	E	568	01
IGOMBE		POPL	5	37	S	32	11	E	568	01

APPROVED FOR RELEASE: 2007/02/20: CIA-RDP01-00707R000200050003-9

APPROVED FOR RELEASE: 2007/02/20: CIA-RDP01-00707R000200050003-9

!GOMBE	MT	5	36	S	32	53	E	568	01
!GOMBE	STRM	4	28	S	31	56	E	568	01
!GOMBI	STRM	4	26	S	32	56	E	568	01
!GOMINYI	AREA	9	32	S	34	45	E	568	01
!GOMINYI	POPL	9	28	S	34	52	E	568	01
!GONGO	MT	2	01	S	32	56	E	568	01
!GONGO	MT	4	20	S	38	10	E	568	01
!GONGWA	POPL	2	55	S	33	02	E	568	01
!GORI CHANNEL	CHAN	2	10	S	31	47	E	568	01
!GOTA	MSSN	8	28	S	36	38	E	568	01
!GRUMARO	MT	7	52	S	35	27	E	568	01
!GULA	POPL	7	15	S	34	40	E	568	01
!GULA	MT	3	58	S	32	10	E	568	01
!GULU	MT	5	55	S	31	54	E	568	01
!GULYA	STRM	3	40	S	34	14	E	568	01
!GUMIRA	POPL	6	49	S	33	17	E	568	01
!GUMU	MT	4	04	S	33	19	E	568	01
!GUNGA	AREA	4	17	S	33	55	E	568	01
!GUNGA	POPL	4	17	S	33	53	E	568	01
!GUNGA	MT	6	14	S	34	10	E	568	01
!GUNGA	MT	6	23	S	36	37	E	568	01
!GUNZI	POPL	5	04	S	30	10	E	568	01
!GURUBI	POPL	3	59	S	33	42	E	568	01
!GURUH'WO	STRM	3	58	S	33	07	E	568	01
!GURUNZI	POPL	6	51	S	33	51	E	568	03
!GURUSI SEE !GURUNZI	POPL	6	51	S	33	51	E	568	00
!GURWE	MT	6	16	S	35	35	E	568	01
!GUSA	MT	2	08	S	31	46	E	568	01
!GUSA	MT	3	53	S	32	06	E	568	01
!GUSA CHANNEL SEE !KUZA CHANNEL	CHAN	2	06	S	31	44	E	568	00
!GUSA ISLAND SEE !KUZA ISLAND	ISL	2	08	S	31	47	E	568	00
!GUSULE	MT	4	01	S	32	49	E	568	01
!GUSULE	RSTA	3	57	S	32	53	E	568	03
!GWAMBISHI	MT	4	24	S	33	06	E	568	01
!GWAMELA	MT	4	42	S	32	37	E	568	01
!HALE	POPL	2	23	S	32	58	E	568	01
!HANDA	POPL	9	10	S	32	52	E	568	02
!HANGA	MT	3	12	S	32	59	E	568	01
!HANGIRO	AREA	1	49	S	31	20	E	568	01
!HANGO	POPL	8	55	S	35	59	E	568	01
!HANGO	LCTY	9	16	S	34	40	E	568	02
!HANJA	POPL	5	04	S	34	41	E	568	01

APPROVED FOR RELEASE: 2007/02/20: CIA-RDP01-00707R000200050003-9

APPROVED FOR RELEASE: 2007/02/20: CIA-RDP01-00707R000200050003-9

IHANZUTWA	POPL	8	12	S	35	01	E	568	01
IHAPULA	POPL	3	52	S	32	15	E	568	01
IHAPULA	MT	3	53	S	32	16	E	568	01
IHARA	MT	2	36	S	31	50	E	568	03
IHARA HILL SEE IHARA	MT	2	36	S	31	50	E	568	00
IHARA ISLANDS	ISLS	2	11	S	32	57	E	568	01
IHARA ISLETS SEE IHARA ISLANDS	ISLS	2	11	S	32	57	E	568	00
IHEME	POPL	8	01	S	35	31	E	568	01
IHEME	POPL	8	27	S	35	02	E	568	01
IHEREHE	MT	3	02	S	32	47	E	568	01
IHIMBA: LAKE	LAKE	1	28	S	31	30	E	568	01
IHIMBIRI	POPL	8	27	S	36	33	E	568	01
IHIMBIRI	STRM	9	07	S	36	55	E	568	01
IHIMBU	POPL	7	54	S	35	48	E	568	01
IHOGORO	MT	2	49	S	32	51	E	568	01
IHOLOGERO	POPL	4	15	S	33	28	E	568	01
IHONGE	STRM	8	26	S	34	32	E	568	02
IHUS	AREA	2	53	S	32	40	E	568	03
IHUSI SEE IHUS	AREA	2	53	S	32	40	E	568	00
IJIRAMBO ISLAND	ISL	2	28	S	31	51	E	568	01
IJOMBWE	MT	7	44	S	33	03	E	568	01
IJU SEE CHAWAMI	MT	1	30	S	33	54	E	568	00
IKAKA	POPL	6	17	S	30	52	E	568	01
IKAKANGO	POPL	5	03	S	32	54	E	568	01
IKAMA	POPL	9	15	S	33	50	E	568	01
IKAMA	MT	9	12	S	33	47	E	568	01
IKAMBA SEE KAMBA	POPL	6	50	S	30	49	E	568	00
IKANANGO SEE IKAKANGO	POPL	5	03	S	32	54	E	568	00
IKANGARA	MT	8	57	S	32	44	E	568	01
IKANINGOMBE	MSSN	7	56	S	35	31	E	568	01
IKASI	LCTY	6	15	S	35	12	E	568	01
IKAVU RIVER SEE KAVU RIVER	STRM	7	40	S	31	47	E	568	00
IKAWLA	MT	6	00	S	36	14	E	568	01
IKAWLA MAWOMBO SEE IKAWLA	MT	6	00	S	36	14	E	568	00
IKAYA	MT	8	35	S	33	13	E	568	01
IKENGEZA	POPL	7	31	S	35	42	E	568	01
IKIKI	POPL	6	16	S	30	51	E	568	01
IKINA	POPL	3	11	S	32	19	E	568	01
IKINGA	POPL	9	30	S	33	34	E	568	02
IKINGULA	POPL	8	50	S	34	43	E	568	03
IKISU SEE IKIZU	POPL	1	55	S	34	03	E	568	00
IKIZU	POPL	1	55	S	34	03	E	568	01

APPROVED FOR RELEASE: 2007/02/20: CIA-RDP01-00707R000200050003-9

APPROVED FOR RELEASE: 2007/02/20: CIA-RDP01-00707R000200050003-9

IKOKA	MT	2	59	S	31	37	E	568	01
IKOLA	POPL	5	08	S	33	18	E	568	01
IKOLA	POPL	6	45	S	30	25	E	568	01
IKOLO	POPL	9	40	S	33	53	E	568	01
IKOMA	AREA	2	10	S	34	35	E	568	01
IKOMA	POPL	2	04	S	34	38	E	568	01
IKOMA	MT	3	03	S	33	07	E	568	01
IKUMBE	MSSN	9	31	S	34	05	E	568	01
IKOMOGI	POPL	6	07	S	32	06	E	568	01
IKONDA	POPL	3	43	S	33	45	E	568	01
IKONDE	POPL	6	18	S	30	20	E	568	01
IKONDO ISLAND	ISL	2	10	S	32	07	E	568	01
IKONGO	POPL	9	02	S	36	51	E	568	01
IKONGO SEE IKUNGU	MT	1	35	S	33	40	E	568	00
IKONGORO	MT	9	04	S	32	39	E	568	01
IKONKA	STRM	3	12	S	32	04	E	568	01
IKONSE	POPL	6	13	S	34	15	E	568	01
IKORE	MT	4	02	S	37	53	E	568	01
IKORONGO	AREA	1	43	S	34	36	E	568	01
IKORONGO	POPL	1	36	S	34	24	E	568	01
IKORONGO	POPL	7	25	S	35	21	E	568	01
IKORTA SEE IKORTA RIVER	STRM	6	29	S	35	32	E	568	00
IKORTA RIVER	STRM	6	29	S	35	32	E	568	01
IKOSO	STRM	6	35	S	31	10	E	568	01
IKOWA	MT	6	16	S	36	12	E	568	01
IKOWE	MT	7	43	S	32	17	E	568	01
IKUGU	POPL	11	12	S	37	45	E	568	03
IKUJA	MT	3	41	S	33	13	E	568	01
IKUKA	STRM	7	38	S	34	50	E	568	01
IKULATI	POPL	6	10	S	30	47	E	568	01
IKUMBI	STRM	8	45	S	33	47	E	568	01
IKUMBUKWA	POPL	7	06	S	33	24	E	568	01
IKUNGI	POPL	5	06	S	34	47	E	568	01
IKUNGU	DIST	5	22	S	33	50	E	568	01
IKUNGU	POPL	1	34	S	33	41	E	568	01
IKUNGU	POPL	5	23	S	33	42	E	568	01
IKUNGU	MT	1	35	S	33	40	E	568	05
IKUNGU	MT	3	00	S	33	02	E	568	01
IKUNGU BAY	BAY	1	38	S	33	39	E	568	01
IKUNGULE	MT	2	50	S	31	41	E	568	03
IKUNGURE HILL SEE IKUNGULE	MT	2	50	S	31	41	E	568	00
IKURUGUSHI	POPL	2	46	S	31	31	E	568	03

APPROVED FOR RELEASE: 2007/02/20: CIA-RDP01-00707R000200050003-9

APPROVED FOR RELEASE: 2007/02/20: CIA-RDP01-00707R000200050003-9

IKURU-INSEL SEE IKURU ISLAND	ISL	2	15	S	32	33	E	568	00
IKURU ISLAND	ISL	2	15	S	32	33	E	568	01
IKUSE	MT	5	52	S	30	43	E	568	01
IKUSI	LCTY	3	28	S	31	35	E	568	01
IKUSU	MT	6	00	S	30	26	E	568	01
IKUSULE SEE IGUSULE	RSTA	3	57	S	32	53	E	568	00
IKUYU	POPL	8	39	S	36	13	E	568	01
IKUZA CHANNEL	CHAN	2	06	S	31	44	E	568	01
IKUZA ISLAND	ISL	2	08	S	31	47	E	568	01
IKWIRIRI	POPL	7	59	S	38	58	E	568	01
ILALA	SECP	6	50	S	39	16	E	568	00
ILALANGOMBE SWAMP	MRSH	6	35	S	31	00	E	568	01
ILALANGULU	MT	4	20	S	32	32	E	568	01
ILALANGURU	MT	8	43	S	32	36	E	568	01
ILALANSIMBA	POPL	6	29	S	32	13	E	568	01
ILALE	POPL	5	39	S	32	24	E	568	01
ILAMA	POPL	6	04	S	30	43	E	568	01
ILANGALI	AREA	6	46	S	35	18	E	568	01
ILANGALI	POPL	6	51	S	35	05	E	568	01
ILASO SEE ILASO RIVER	STRM	6	05	S	35	53	E	568	00
ILASO RIVER	STRM	6	05	S	35	53	E	568	01
ILBORIC	AREA	3	17	S	36	40	E	568	01
ILBORU SEE ILBORIC	AREA	3	17	S	36	40	E	568	00
ILEGE	MT	3	57	S	32	11	E	568	01
ILELA SEE MANDA	POPL	10	28	S	34	35	E	568	00
ILEMBA	POPL	8	16	S	31	59	E	568	01
ILEMBULA	MSSN	8	54	S	34	35	E	568	01
ILEMERA	POPL	1	55	S	31	38	E	568	01
ILEMERA	POPL	2	24	S	32	57	E	568	01
ILENGO	POPL	8	34	S	33	05	E	568	01
ILIMA	MT	9	28	S	33	40	E	568	01
ILINDI	MT	9	07	S	33	10	E	568	01
ILINGA	MT	9	06	S	33	24	E	568	02
ILIOBA SEE MPANDAI RIVER	STRM	6	34	S	30	56	E	568	00
ILKARANYI	MT	3	19	S	36	28	E	568	01
ILOBOKELO	MT	4	26	S	32	43	E	568	01
ILOGOLO	POPL	8	39	S	33	13	E	568	03
ILOLE	MSSN	7	41	S	35	50	E	568	01
ILOLO	POPL	7	15	S	35	22	E	568	01
ILOLO	MT	7	05	S	35	42	E	568	01
ILOMBA	POPL	8	52	S	33	29	E	568	01
ILOMBA	MT	8	47	S	32	32	E	568	01

APPROVED FOR RELEASE: 2007/02/20: CIA-RDP01-00707R000200050003-9

APPROVED FOR RELEASE: 2007/02/20: CIA-RDP01-00707R000200050003-9

ILOMERO		MT	4	44	S	32	57	E	568	01
ILOMO		MT	8	02	S	32	34	E	568	02
ILONGA		MSSN	6	45	S	37	02	E	568	01
ILONGA		MT	8	46	S	33	01	E	568	01
ILONGA		MT	9	14	S	33	11	E	568	01
ILONGERO	SEE IRONGERO	POPL	4	40	S	34	52	E	568	00
ILONGO		MT	8	35	S	33	14	E	568	01
ILONGWA		MT	1	15	S	30	49	E	568	01
ILUGOLO	SEE ILOGOLO	POPL	8	39	S	33	13	E	568	00
ILULA		POPL	3	15	S	33	21	E	568	03
ILULI		MT	6	42	S	34	44	E	568	01
ILULU	SEE ILULA	POPL	3	15	S	33	21	E	568	00
ILULU		HILL	10	10	S	36	45	E	568	01
ILUMA		MT	6	19	S	34	44	E	568	01
ILUNDE		AREA	6	50	S	32	23	E	568	01
ILUNDE		POPL	4	55	S	30	32	E	568	01
ILUNDE		POPL	5	50	S	30	54	E	568	01
ILUNDE		POPL	6	47	S	32	28	E	568	01
ILUNDE		RSTA	5	05	S	30	34	E	568	01
ILUNDI		MT	8	32	S	33	21	E	568	01
ILUNDU		MT	8	22	S	33	32	E	568	01
ILUNGA		POPL	5	51	S	33	22	E	568	01
ILUNGA	SEE ILUNGA RANGE	MTS	8	20	S	33	00	E	568	00
ILUNGAFIPA		MT	3	13	S	32	58	E	568	01
ILUNGA RANGE		MTS	8	20	S	33	00	E	568	01
ILUNGU		POPL	4	28	S	33	18	E	568	01
ILUNGU		POPL	7	31	S	33	28	E	568	01
ILUSI		POPL	7	35	S	35	14	E	568	01
ILYANDI SANDY RIDGE		RDGE	6	45	S	31	00	E	568	03
IMAGI		MT	6	13	S	35	46	E	568	01
IMALAGOSI		POPL	7	58	S	35	37	E	568	01
IMALAKASEKA		MT	3	47	S	32	10	E	568	01
IMALAKASEKO		POPL	5	17	S	33	02	E	568	01
IMALAMAKUA		POPL	5	36	S	32	45	E	568	01
IMALANGE		MT	3	57	S	32	16	E	568	01
IMALINYI		AREA	9	14	S	34	35	E	568	01
IMALINYI		POPL	9	11	S	34	38	E	568	01
IMANGA		MT	8	54	S	33	30	E	568	01
IMBI		REEF	8	28	S	39	34	E	568	05
IMENYA		POPL	3	52	S	33	07	E	568	03
INCHUZI	SEE INCHUZI HILLS	MTS	3	03	S	30	56	E	568	00
INCHUZI HILLS		MTS	3	03	S	30	56	E	568	01

APPROVED FOR RELEASE: 2007/02/20: CIA-RDP01-00707R000200050003-9

APPROVED FOR RELEASE: 2007/02/20: CIA-RDP01-00707R000200050003-9

INDARRA	MT	1	55	S	33	50	E	568	05
INGIRO CHANNEL	CHAN	1	47	S	33	01	E	568	05
INGIRO-KANAL SEE INGIRO CHANNEL	CHAN	1	47	S	33	01	E	568	00
INGIRO POINT	PT	1	47	S	33	00	E	568	01
INGONGAISHI	AREA	3	05	S	35	54	E	568	01
INGOWALI	POPL	10	11	S	39	03	E	568	01
INJARA	MT	9	19	S	33	25	E	568	01
INNER MAKATUMBE	ISL	6	48	S	39	20	E	568	05
INNER SINDA	ISL	6	50	S	39	23	E	568	05
INOMO, RAS	PT	10	13	S	40	14	E	568	05
INONELWA	POPL	3	02	S	33	03	E	568	01
INSISI	POPL	6	33	S	36	20	E	568	01
IOLASKO, LAKE	LAKE	2	22	S	36	10	E	568	01
IPAKO	POPL	5	49	S	32	35	E	568	01
IPALA SEE IPALA STATION	RSTA	4	30	S	32	53	E	568	00
IPALA STATION	RSTA	4	30	S	32	53	E	568	01
IPAMPHA	POPL	6	14	S	34	59	E	568	01
IPANDA	MT	9	00	S	32	25	E	568	01
IPANDE	STRM	6	50	S	34	15	E	568	01
IPANGA	MT	9	19	S	32	55	E	568	01
IPANJA	MT	1	28	S	34	03	E	568	00
IPANYA	MSSN	9	37	S	33	52	E	568	01
IPATA	POPL	5	09	S	30	38	E	568	01
IPATA	POPL	6	02	S	32	23	E	568	01
IPATAGWA	STRM	8	40	S	33	46	E	568	01
IPATI	STRM	6	59	S	32	08	E	568	01
IPENYE	MTS	6	13	S	31	34	E	568	01
IPERA	POPL	6	52	S	34	56	E	568	01
IPERA	POPL	7	10	S	36	18	E	568	01
IPERALIAMBEYO	AREA	6	11	S	36	30	E	568	03
IPETA	POPL	8	15	S	35	50	E	568	01
IPETI	STRM	4	54	S	34	39	E	568	01
IPINDA	MSSN	9	30	S	33	53	E	568	02
IPINGO	POPL	8	53	S	37	49	E	568	01
IPINGO	POPL	10	24	S	39	01	E	568	01
IPIRI	MT	4	19	S	35	46	E	568	02
IPITO	MT	7	17	S	33	32	E	568	01
IPOGOLO	STRM	8	26	S	33	21	E	568	01
IPOGORO	POPL	8	21	S	34	40	E	568	01
IPOKERA	POPL	8	03	S	35	41	E	568	01
IPOKOMO, RIVER	STRM	1	19	S	34	12	E	568	00
IPOLE	AREA	5	45	S	32	44	E	568	01

APPROVED FOR RELEASE: 2007/02/20: CIA-RDP01-00707R000200050003-9

APPROVED FOR RELEASE: 2007/02/20: CIA-RDP01-00707R000200050003-9

IPOLE	MSSN	5	47	S	32	44	E	568	01
IPULI	POPL	4	45	S	33	18	E	568	01
IPUMBA	MT	5	59	S	30	28	E	568	01
IPUMBUE	STRM	8	29	S	37	14	E	568	01
IPUNGA	MT	8	42	S	32	18	E	568	01
IPUNGA	MT	9	08	S	32	48	E	568	01
IPUNGULI	POPL	5	51	S	34	23	E	568	01
IPUNGULU	POPL	6	54	S	30	47	E	568	01
IPUNGULU	MT	6	56	S	30	48	E	568	01
IPUTA	AREA	6	53	S	36	34	E	568	01
IPWAGA	POPL	6	18	S	30	58	E	568	01
IPWAGA SEE IPWAGA; RIVER	STRM	6	25	S	31	00	E	568	00
IPWAGA; RIVER	STRM	6	25	S	31	00	E	568	03
IPYANA SEE IPANYA	MSSN	9	37	S	33	52	E	568	00
IRAGALA	POPL	5	11	S	29	51	E	568	02
IRAGUA	POPL	8	33	S	36	26	E	568	01
IRAKU	AREA	3	55	S	35	33	E	568	01
IRAKU SEE MBULU	POPL	3	51	S	35	32	E	568	00
IRAMBA	POPL	1	42	S	34	17	E	568	01
IRAMBA	POPL	1	59	S	33	23	E	568	01
IRAMBA	MT	2	00	S	33	25	E	568	01
IRAMBA SEE IRAMBA PLATEAU	UPLD	4	25	S	34	22	E	568	00
IRAMBA PLATEAU	UPLD	4	25	S	34	22	E	568	01
IRAMBI	STRM	8	36	S	33	09	E	568	01
IRAMBO	POPL	8	58	S	33	40	E	568	02
IRANGA	MT	8	43	S	32	09	E	568	01
IRANGARA	POPL	2	49	S	31	49	E	568	03
IRARAMU SEE IRARAMU HILLS	MTS	1	28	S	33	56	E	568	00
IRARAMU HILLS	MTS	1	28	S	33	56	E	568	05
IREDET SEE IRIDET	STRM	1	45	S	35	17	E	568	00
IREKWA	MT	6	25	S	34	10	E	568	01
IRENE SEE MAKONGORO	MT	1	27	S	34	04	E	568	00
IRERA ISLAND	ISL	1	58	S	33	22	E	568	01
IRIDET	STRM	1	45	S	35	17	E	568	01
IRIGA	MT	5	24	S	30	21	E	568	01
IRIGA ISLAND	ISL	1	31	S	33	37	E	568	01
IRINGA SEE IRINGA DISTRICT	DIST	7	40	S	36	00	E	568	00
IRINGA	POPL	7	46	S	35	42	E	568	01
IRINGA	MT	1	49	S	33	23	E	568	05
IRINGA	MT	7	50	S	35	43	E	568	01
IRINGA DISTRICT	DIST	7	40	S	36	00	E	568	00
IROBA ISLAND	ISL	1	47	S	31	50	E	568	01

APPROVED FOR RELEASE: 2007/02/20: CIA-RDP01-00707R000200050003-9

APPROVED FOR RELEASE: 2007/02/20: CIA-RDP01-00707R000200050003-9

IRO-INSEL SEE ITO ISLAND	ISL	2	14 S	32	32 E	568	00
IRONDO SEE LONDO	STRM	8	13 S	36	15 E	568	00
IRONDO POINT	PT	1	37 S	33	06 E	568	01
IRONDO POINT	PT	2	29 S	32	49 E	568	01
IRONDO-SPITZE SEE IRONDO POINT	PT	2	29 S	32	49 E	568	00
IRONGA	MT	9	18 S	32	50 E	568	01
IRONGERO	POPL	4	40 S	34	52 E	568	03
IRON HILL	MT	8	35 S	33	23 E	568	01
IRUGWA ISLAND	ISL	1	43 S	33	22 E	568	01
IRUMA-INSEL SEE IRUVA ISLAND	ISL	1	41 S	33	24 E	568	00
IRUMA ISLAND	ISL	1	41 S	33	24 E	568	05
IRUMIRO	MT	3	44 S	33	07 E	568	01
IRUMIRU	MT	4	24 S	33	01 E	568	01
IRUMU CHANNEL	CHAN	2	20 S	31	55 E	568	01
IRUMU POINT	PT	2	19 S	31	55 E	568	01
IRUNDI	MT	8	27 S	3[illegible]	15 E	568	01
IRUNGWA ISLAND SEE IRUGWA ISLAND	ISL	1	43 S	33	22 E	568	00
ISAGALA SEE MUEZA	MT	8	38 S	34	51 E	568	00
ISAGENGHE	POPL	3	16 S	33	51 E	568	01
ISAKA	AREA	3	53 S	32	58 E	568	01
ISAKA	RSTA	3	54 S	32	57 E	568	01
ISALALA	POPL	9	02 S	32	42 E	568	02
ISAMBWA	POPL	7	19 S	33	44 E	568	01
ISANGA	AREA	7	14 S	34	07 E	568	01
ISANGA	POPL	3	15 S	33	37 E	568	01
ISANGA	POPL	3	51 S	32	07 E	568	01
ISANGA	POPL	6	09 S	32	24 E	568	01
ISANGA	POPL	7	24 S	34	15 E	568	01
ISANGA	MT	3	42 S	33	19 E	568	01
ISANGA	STRM	3	14 S	32	46 E	568	01
ISANGWA	POPL	7	43 S	31	36 E	568	01
ISANJA	MT	5	42 S	33	01 E	568	01
ISANSU	AREA	4	10 S	34	42 E	568	01
ISANSU	POPL	7	09 S	31	48 E	568	01
ISANSU	WSSN	4	05 S	34	45 E	568	01
ISANZA	LCTY	6	26 S	35	14 E	568	01
ISASI	POPL	7	12 S	35	44 E	568	01
ISCHUKA-SPITZE SEE ISHUKA POINT	PT	1	17 S	33	54 E	568	00
ISEBANIA	POPL	1	15 S	34	28 E	568	01
ISEGEHE	POPL	3	55 S	32	46 E	568	01
ISEKE	POPL	6	27 S	35	00 E	568	01
ISELA	STRM	3	53 S	33	25 E	568	01

APPROVED FOR RELEASE: 2007/02/20: CIA-RDP01-00707R000200050003-9

APPROVED FOR RELEASE: 2007/02/20: CIA-RDP01-00707R000200050003-9

! SEME	POPL	3	26	S	32	54	E	568	01
! SENGA	AREA	5	30	S	30	17	E	568	01
! SENGA	POPL	7	25	S	34	35	E	568	01
! SENGA	MT	5	09	S	32	37	E	568	01
! SENGA	MT	8	35	S	31	22	E	568	01
! SENGEJA	POPL	3	52	S	32	47	E	568	01
! SENGULE	POPL	5	38	S	32	36	E	568	02
! SENYE	POPL	2	01	S	34	20	E	568	01
! SENYELA	POPL	8	26	S	33	30	E	568	01
! SERAMAGAZI	POPL	4	40	S	32	09	E	568	01
! SERE	POPL	7	22	S	35	29	E	568	01
! SERPRO	AREA	2	46	S	32	45	E	568	01
! SESIA	MTS	6	36	S	30	20	E	568	01
! SEVIA	MT	2	50	S	33	04	E	568	01
! SHILIMA	MT	3	23	S	33	06	E	568	01
! SHINGISHA	POPL	2	43	S	33	14	E	568	01
! SHOZI	POPL	1	08	S	31	46	E	568	01
! SHOZI	MT	1	35	S	30	52	E	568	01
! SHUKA POINT	PT	1	17	S	33	54	E	568	05
! SIKISIA	POPL	4	54	S	33	07	E	568	01
! SILOBI	MT	3	29	S	31	29	E	568	01
! SIMBIRA	POPL	6	02	S	32	09	E	568	01
! SINDE	POPL	6	03	S	32	45	E	568	01
! SINDOIS	POPL	4	17	S	36	24	E	568	01
! SINGA	POPL	8	01	S	30	55	E	568	02
! SINGA SEE !SINGA ISLAND	ISL	1	20	S	30	38	E	568	00
! SINGA ISLAND	ISL	1	20	S	30	38	E	568	01
! SINGA ISLAND	ISL	8	03	S	30	54	E	568	01
! SINGIRO	POPL	1	16	S	30	42	E	568	01
! SISIMBA	MT	3	20	S	32	57	E	568	03
! SOGELO	AREA	4	15	S	33	50	E	568	01
! SOKO	MSSN	9	29	S	33	30	E	568	02
! SOMBA	MT	1	23	S	33	51	E	568	05
! SOMBE	MT	7	18	S	31	19	E	568	01
! SOMBEKA	POPL	6	16	S	34	58	E	568	01
! SOMIA	STRM	4	56	S	34	33	E	568	01
! SONGA	POPL	6	28	S	30	08	E	568	01
! SONGE	MT	7	40	S	32	26	E	568	01
! SONGO SEE !CONGO	MT	4	20	S	38	10	E	568	00
! SOWA	POPL	6	38	S	34	10	E	558	01
! SSAUA	STRM	7	04	S	34	27	E	568	01
! SSENGA	MT	8	50	S	32	24	E	568	01

APPROVED FOR RELEASE: 2007/02/20: CIA-RDP01-00707R000200050003-9

APPROVED FOR RELEASE: 2007/02/20: CIA-RDP01-00707R000200050003-9

ISSERA	MT	9	03	S	32	44	E	568	01
ISUBI SEE ISUBI RIVER	STRM	4	15	S	33	30	E	568	00
ISUBI RIVER	STRM	4	15	S	33	30	E	568	01
ISUMACHERI ISLAND	ISL	2	24	S	31	57	E	568	01
ISUMBA	POPL	6	22	S	33	40	E	568	01
ISUME	MT	9	26	S	34	30	E	568	01
ISUNDA SEE NSUNDA	STRM	8	54	S	32	16	E	568	00
ISUNGWI SEE MISUNGWI	POPL	2	50	S	33	04	E	568	00
ISUNURA	POPL	8	37	S	34	25	E	568	01
ISURIA	MT	1	24	S	34	46	E	568	01
ISWANGALA	AREA	5	58	S	32	10	E	568	01
ITA	HILL	10	16	S	38	51	E	568	01
ITAGA	POPL	4	54	S	32	44	E	568	01
ITAGA	POPL	6	03	S	30	42	E	568	01
ITAGATA	POPL	9	13	S	33	40	E	568	01
ITAHO	STRM	8	12	S	35	34	E	568	01
ITAHO	WELL	4	45	S	35	09	E	568	01
ITAHO WELLS SEE ITAHO	WELL	4	45	S	35	09	E	568	00
ITAJA	WELL	4	42	S	35	03	E	568	01
ITAJA WELLS SEE ITAJA	WELL	4	42	S	35	03	E	568	00
ITAKA	POPL	8	52	S	32	49	E	568	01
ITALAWE	POPL	6	16	S	35	07	E	568	01
ITALAWE	MT	6	16	S	35	04	E	568	01
ITALE	AREA	9	15	S	33	20	E	568	01
ITALO	MT	6	44	S	34	13	E	568	01
ITAMBA	MT	6	16	S	35	56	E	568	01
ITAMBILA	POPL	9	05	S	33	26	E	568	01
ITAMBI RIVER SEE TAMBI	STRM	6	25	S	36	39	E	568	00
ITAMBO	STRM	8	36	S	34	06	E	568	02
ITAMBU	MT	3	10	S	32	49	E	568	01
ITAMI ISLAND	ISL	1	37	S	33	32	E	568	01
ITAMUKA	MSSN	4	42	S	34	52	E	568	01
ITANANA	MT	4	11	S	32	54	E	568	01
ITANDA	AREA	8	43	S	36	24	E	568	01
ITANGA	POPL	8	09	S	35	54	E	568	01
ITAPAKA	POPL	8	18	S	38	36	E	568	01
ITAPIKA	POPL	8	30	S	37	35	E	568	01
ITARANGANYA	POPL	3	25	S	32	25	E	568	01
ITARE SEE ITARE RIVER	STRM	1	52	S	33	04	E	568	00
ITARE RIVER	STRM	1	52	S	33	04	E	568	05
ITARI	POPL	2	34	S	31	45	E	568	03
ITARI	LCTY	2	41	S	31	45	E	568	01

APPROVED FOR RELEASE: 2007/02/20: CIA-RDP01-00707R000200050003-9

APPROVED FOR RELEASE: 2007/02/20: CIA-RDP01-00707R000200050003-9

ITARI BAY	BAY	2	40	S	31	47	E	568	03
ITARI POINT	PT	2	41	S	31	47	E	568	01
ITARO BAY	BAY	1	32	S	33	39	E	568	01
ITAWA	POPL	1	20	S	31	44	E	568	01
ITAWA	POPL	8	33	S	32	19	E	568	02
ITELA	STRM	9	30	S	33	20	E	568	01
ITEMA	AREA	5	09	S	32	43	E	568	01
ITEMUSI ISLAND	ISL	2	07	S	31	44	E	568	01
ITENDE	POPL	6	46	S	34	23	E	568	01
ITENDE	POPL	8	54	S	33	26	E	568	01
ITENDE	STRM	8	17	S	36	18	E	568	01
ITENGE	MT	8	30	S	33	25	E	568	01
ITERA	POPL	1	30	S	30	56	E	568	01
ITETE	POPL	8	30	S	37	52	E	568	01
ITETE	MSSN	9	18	S	33	51	E	568	02
ITETE SEE ITETE RIVER	STRM	8	35	S	33	07	E	568	00
ITETEMA	POPL	6	01	S	34	51	E	568	01
ITETEMIA	POPL	5	04	S	32	48	E	568	01
ITETE RIVER	STRM	8	35	S	33	07	E	568	03
ITEWE	MT	8	34	S	33	25	E	568	02
ITEWE C SEE ITEWE	MT	8	34	S	33	25	E	568	00
ITIASO	MT	6	14	S	30	40	E	568	01
ITIBA	POPL	7	17	S	30	48	E	568	01
ITIGI	POPL	5	42	S	34	29	E	568	01
ITILIMA	AREA	2	55	S	33	52	E	568	01
ITILMA	POPL	3	44	S	33	30	E	568	01
ITIMGA	MSSN	6	49	S	30	30	E	568	01
ITIMEIA	POPL	3	22	S	32	10	E	568	01
ITINDAKUSIA	POPL	6	08	S	30	13	E	568	01
ITINDE	MT	7	46	S	34	26	E	568	01
ITINDE	STRM	7	37	S	34	10	E	568	01
ITINDI	POPL	4	48	S	31	28	E	568	01
ITINJE	POPL	3	24	S	34	06	E	568	01
ITISO	AREA	5	40	S	36	04	E	568	01
ITISO	POPL	5	38	S	36	01	E	568	01
ITITI	STRM	4	54	S	34	40	E	568	01
ITOBA	POPL	5	52	S	30	34	E	568	01
ITOBO	POPL	4	10	S	33	01	E	568	01
ITOBO SEE TOBO RIVER	STRM	4	07	S	33	35	E	568	00
ITO ISLAND	ISL	2	14	S	32	32	E	568	01
ITOLOA	AREA	4	56	S	36	14	E	568	01
ITOLOA	MT	4	54	S	36	10	E	568	01

APPROVED FOR RELEASE: 2007/02/20: CIA-RDP01-00707R000200050003-9

APPROVED FOR RELEASE: 2007/02/20: CIA-RDP01-00707R000200050003-9

ITOLWA	MT	4	55	S	36	00	E	568	01
ITONDO	POPL	8	23	S	37	46	E	568	01
ITONGOBO	POPL	4	23	S	33	14	E	568	01
ITORO BAY SEE ITARO BAY	BAY	1	32	S	33	39	E	568	00
ITOTO	POPL	6	31	S	30	16	E	568	01
ITSCHENDE	MT	9	23	S	33	15	E	568	01
ITULU	MT	6	17	S	33	43	E	568	01
ITULU	RSTA	5	08	S	32	52	E	568	01
ITUM SEE ITUMBA	STRM	9	30	S	33	14	E	568	00
ITUMBA	AREA	6	33	S	33	50	E	568	01
ITUMBA	AREA	6	47	S	34	14	E	568	01
ITUMBA	AREA	8	52	S	32	08	E	568	01
ITUMBA	POPL	9	26	S	33	10	E	568	01
ITUMBA	STRM	6	36	S	33	33	E	568	01
ITUMBA	STRM	9	30	S	33	14	E	568	02
ITUMBILI	MT	2	36	S	33	27	E	568	01
ITUMBIRI	MT	2	28	S	32	24	E	568	01
ITUMBIRI HILL SEE ITUMBIRI	MT	2	28	S	32	24	E	568	00
ITUNDU	MT	2	32	S	31	40	E	568	03
ITUNDU HILL SEE ITUNDU	MT	2	32	S	31	40	E	568	00
ITUNDWI	AREA	4	36	S	35	51	E	568	01
ITUNGE	POPL	9	35	S	33	55	E	568	01
ITUNGI SEE ITUNGE	POPL	9	35	S	33	55	E	568	00
ITUNUNDU	POPL	7	20	S	35	31	E	568	01
ITUNUNO	MT	1	22	S	34	21	E	568	00
ITUNUNU SEE ITUNUNO	MT	1	22	S	34	21	E	568	00
ITUNYA	POPL	4	47	S	31	35	E	568	01
ITUNYA	POPL	6	41	S	31	07	E	568	01
ITWAFA	MT	6	03	S	30	26	E	568	01
ITWANGI	POPL	3	51	S	33	05	E	568	01
IUMJUNGWO SEE TUNUNGUO	POPL	7	01	S	38	00	E	568	00
IUNGWILA	STRM	4	58	S	34	30	E	568	01
IUULA	STRM	6	40	S	30	27	E	568	01
IVUMBI	MT	5	21	S	31	16	E	568	01
IVUNA	POPL	8	24	S	32	32	E	568	01
IVUNGU SEE IWUNGU	POPL	8	26	S	32	54	E	568	00
IWANDA	POPL	2	35	S	32	55	E	568	01
IWANDA	POPL	8	35	S	32	29	E	568	01
IWEGA	MT	8	39	S	33	35	E	568	01
IWELAMBASA	MT	4	11	S	33	45	E	568	01
IWENSATO	POPL	5	46	S	32	49	E	568	01
IWERIANGA	MT	8	31	S	33	40	E	568	01

APPROVED FOR RELEASE: 2007/02/20: CIA-RDP01-00707R000200050003-9

APPROVED FOR RELEASE: 2007/02/20: CIA-RDP01-00707R000200050003-9

IWOLERO	SEE	IWOLERU	MT	3	04	S	32	39	E	568	00
IWOLERU			MT	3	04	S	32	39	E	568	03
IWOSIA			MSSN	5	55	S	34	11	E	568	01
IWOWO			POPL	9	13	S	37	02	E	568	01
IWRAGA	SEE	KIRUGEY MILL	MT	1	55	S	33	22	E	568	00
IWUGU			MT	9	28	S	33	37	E	568	01
IWUNGU			POPL	8	26	S	32	54	E	568	01
IWUNGU			MT	9	05	S	33	36	E	568	01
IYABILO	SEE	YABILO	MT	4	09	S	33	21	E	568	00
IYOMA			MT	6	21	S	36	23	E	568	03
IYOMBO			POPL	4	51	S	33	20	E	568	01
IYUHWA	SEE	MUNYAHE	MT	6	55	S	36	03	E	568	00
IYUMBU			AREA	6	28	S	36	11	E	568	03
IYUMBU			MT	6	11	S	35	50	E	568	01
IYUMBU			MT	6	28	S	36	11	E	568	03
IYUYU			STRM	8	22	S	35	35	E	568	01
IZAMBWA'S	SEE	ISAMBWA	POPL	7	19	S	33	44	E	568	00
IZIGO			POPL	1	37	S	31	43	E	568	01
IZIMBILI			POPL	5	15	S	32	25	E	568	01
IZU			STRM	8	46	S	32	04	E	568	01
IZUMBWE			POPL	8	58	S	33	24	E	568	01
IZUMIA			MT	4	28	S	32	38	E	568	01
JAEGER SUMMIT			MT	2	52	S	35	47	E	568	01
JAJA			POPL	8	11	S	39	21	E	568	01
JAKABAGA			STRM	2	33	S	32	09	E	568	01
JALUMBA	SEE	YALUMBA	MT	7	00	S	36	18	E	568	00
JAMADAI KISEWA	SEE	JAMADAI KISIWA	ISL	10	10	S	40	00	E	568	00
JAMADAI KISIWA			ISL	10	10	S	40	00	E	568	05
JAMAKANDU			STRM	8	40	S	34	37	E	568	01
JA-MAKANI			STRM	8	28	S	34	00	E	568	02
JAMARIWA-SPITZE	SEE	YAMARIWA POINT	PT	1	54	S	33	26	E	568	00
JAMBA			MT	3	08	S	30	54	E	568	01
JAMBE	SEE	JANVI	LCTY	7	59	S	39	48	E	568	00
JAMBE ISLAND	SEE	YAMBE ISLAND	ISL	5	07	S	39	10	E	568	00
JAMGABA			STRM	8	38	S	36	13	E	568	01
JAMKOLA			POPL	6	02	S	34	27	E	568	01
JAMONO			STRM	6	22	S	34	25	E	568	01
JAMPANGALI			STRM	8	41	S	36	13	E	568	01
JAMPOPEI			STRM	9	08	S	36	53	E	568	01

APPROVED FOR RELEASE: 2007/02/20: CIA-RDP01-00707R000200050003-9

APPROVED FOR RELEASE: 2007/02/20: CIA-RDP01-00707R000200050003-9

JAMRONGO	MT	7	26	S	34	16	E	568	01
JANDA	AREA	9	06	S	33	28	E	568	01
JANGALU	POPL	5	01	S	36	16	E	568	01
JANGANJA SEE YANGANYA	MT	1	21	S	33	48	E	568	00
JANVI	LCTY	7	59	S	39	48	E	568	00
JASIN SEE YASINI	POPL	4	40	S	39	11	E	568	00
JEGANI SEE NGEZANI	POPL	4	51	S	39	08	E	568	00
JEKUNDU	LCTY	7	54	S	39	41	E	568	00
JEMAKUNGU	STRM	1	06	S	31	34	E	568	01
JENDWE	POPL	8	58	S	32	12	E	568	01
JERENGE	MT	8	10	S	32	56	E	568	02
JEWE	REEF	8	39	S	39	27	E	568	05
JEZA	AREA	4	39	S	39	07	E	568	01
JIBONDO ANCHORAGE	ANCH	8	04	S	39	40	E	568	05
JIBONDO ISLAND	ISL	8	02	S	39	45	E	568	01
JIHINIKE	POPL	3	16	S	33	45	E	568	01
JIJEDA	MT	3	13	S	33	13	E	568	01
JIMBI	POPL	4	40	S	29	53	E	568	02
JIMBO	POPL	7	46	S	39	52	E	568	01
JINA ISLAND	ISL	7	56	S	39	49	E	568	01
JIPE	POPL	3	33	S	37	43	E	568	01
JIPE SEE JIPE, LAKE	LAKE	3	35	S	37	45	E	568	00
JIPE, LAKE	LAKE	3	35	S	37	45	E	568	01
JIRIWE	POPL	4	54	S	39	04	E	568	01
JIWE	MT	8	11	S	33	09	E	568	01
JIWE LA MIKOWA	LCTY	5	47	S	33	40	E	568	01
JIWE LA MZUNGU	POPL	9	30	S	39	40	E	568	01
JIWE LA SINGA	POPL	6	00	S	34	05	E	568	02
JODSU-INSEL SEE YODZU ISLAND	ISL	2	13	S	32	17	E	568	00
JOGWA	MT	8	17	S	32	50	E	568	01
JOHANNES BRUCK	POPL	10	44	S	35	14	E	568	01
JOIRANDA	STRM	2	50	S	36	04	E	568	01
JOJIRO	POPL	3	02	S	33	15	E	568	01
JOJO	LCTY	7	46	S	39	48	E	568	00
JOM	MT	3	29	S	32	36	E	568	01
JOMBO	POPL	5	10	S	33	06	E	568	01
JOMU	POPL	3	52	S	33	12	E	568	01
JOWI	STRM	7	34	S	36	46	E	568	01
JUANI SEE JUANI ISLAND	ISL	8	00	S	39	47	E	568	00
JUANI ISLAND	ISL	8	00	S	39	47	E	568	01
JUMA ISLAND	ISL	2	26	S	32	45	E	568	01
JUMBAMANDEWA	STRM	5	37	S	33	58	E	568	01

APPROVED FOR RELEASE: 2007/02/20: CIA-RDP01-00707R000200050003-9

APPROVED FOR RELEASE: 2007/02/20: CIA-RDP01-00707R000200050003-9

JUMBE	LCTY	8	00	S	39	46	E	568	00
JUMBE FAUMF	POPL	10	27	S	37	42	E	568	01
JUMBE-SALEMS	POPL	10	34	S	36	30	E	568	01
JUMBI	MT	9	02	S	32	58	E	568	01
JUMBI	MT	9	04	S	33	02	E	568	01
JUMBO SEE JIMBO	POPL	7	46	S	39	52	E	568	00
JUMBUI	MT	5	51	S	37	24	E	568	01
JUNGU	MT	3	37	S	35	24	E	568	01
KAAGYA	POPL	1	09	S	31	51	E	568	01
KABAGANIKO	POPL	1	21	S	30	51	E	568	01
KABAGUMBA POINT	PT	2	15	S	32	18	E	568	01
KABALE	POPL	1	55	S	31	05	E	568	01
KABALE	POPL	2	12	S	30	57	E	568	01
KABALE	POPL	3	05	S	33	00	E	568	01
KABALE SEE KATALE	LCTY	2	43	S	31	46	E	568	00
KABALI	POPL	1	12	S	30	58	E	568	01
KABANGA	MT	3	56	S	32	19	E	568	01
KABANGAJA POINT	PT	2	23	S	32	56	E	568	01
KABANI	MT	1	56	S	31	05	E	568	01
KABARE	POPL	1	20	S	31	44	E	568	01
KABARUKA	POPL	1	22	S	31	36	E	568	01
KABASSA	LCTY	1	59	S	33	42	E	568	01
KABENGA	STRM	6	36	S	31	09	E	568	01
KABIGEJE SEE KABIGEYE HILL	MT	1	52	S	33	45	E	568	00
KABIGEYE HILL	MT	1	52	S	33	45	E	568	05
KABILA	POPL	3	38	S	32	09	E	568	01
KABINDI SEE DUWAFU BAY	BAY	1	02	S	31	48	E	568	00
KABINDI VALLEY	VAL	1	33	S	30	56	E	568	01
KABINGO	POPL	2	06	S	33	04	E	568	01
KABIRIZI	POPL	1	34	S	31	29	E	568	01
KABISO	POPL	2	32	S	31	13	E	568	01
KABOGOI KAP SEE KABOGO HEAD	CAPE	5	26	S	29	45	E	568	00
KABOGO HEAD	CAPE	5	26	S	29	45	E	568	02
KABUGA	POPL	4	48	S	30	58	E	568	01
KABULELA	POPL	5	14	S	30	22	E	568	01
KABUMBA	POPL	9	14	S	33	36	E	568	01
KABUNGO TREE SEE MIYONGWE	MT	6	23	S	31	03	E	568	00
KABUNGU	AREA	6	13	S	31	16	E	568	01

APPROVED FOR RELEASE: 2007/02/20: CIA-RDP01-00707R000200050003-9

APPROVED FOR RELEASE: 2007/02/20: CIA-RDP01-00707R000200050003-9

KABUNGU	SEE	MIYONGWE	MT	6	23	S	31	03	E	568	00
KABURI			MTS	5	28	S	36	42	E	568	01
KABUYA			LCTY	3	41	S	30	36	E	568	01
KABUYE			MT	4	25	S	30	02	E	568	01
KABWERA			POPL	1	41	S	30	51	E	568	01
KACHECHE	SEE	KACHECHE	POPL	7	34	S	31	11	E	568	00
KACHECHE			POPL	7	34	S	31	11	E	568	01
KADIBA			POPL	3	48	S	30	52	E	568	01
KADINGARI			MT	3	39	S	37	42	E	568	01
KADOKI			MT	4	24	S	32	50	E	568	01
KADOTO			MT	3	11	S	32	37	E	568	01
KAENGESA			POPL	8	10	S	31	39	E	568	01
KAFISIA			POPL	6	03	S	30	21	E	568	01
KAFISIA			POPL	6	42	S	30	27	E	568	01
KAFUANI			MT	9	08	S	33	14	E	568	01
KAFUE	SEE	KAVU RIVER	STRM	7	40	S	31	47	E	568	00
KAFUFU	SEE	KATUMAI RIVER	STRM	6	57	S	31	14	E	568	00
KAFUFU	SEE	KAFUFU RIVER	STRM	7	24	S	31	28	E	568	00
KAFUFU	SEE	KAVU RIVER	STRM	7	40	S	31	47	E	568	00
KAFUFU RIVER			STRM	7	24	S	31	28	E	568	01
KAFUMBWE			STRM	7	06	S	30	32	E	568	01
KAFUME	SEE	KIFUMA	MT	7	20	S	31	15	E	568	00
KAFUNJA			STRM	7	21	S	30	36	E	568	01
KAFUNJO			POPL	1	36	S	30	53	E	568	01
KAFUNSO RIVER			STRM	2	50	S	31	46	E	568	03
KAFUNZO			STRM	1	11	S	31	02	E	568	01
KAFURA			POPL	3	48	S	30	42	E	568	01
KAFUSU			POPL	6	41	S	33	09	E	568	01
KAFUTA			MT	6	08	S	30	37	E	568	01
KAGA			STRM	4	16	S	30	23	E	568	01
KAGAMBA			MT	8	21	S	33	34	E	568	01
KAGAMBE			MT	4	41	S	38	30	E	568	01
KAGANDO			POPL	1	15	S	30	57	E	568	01
KAGANGO ISLAND	SEE	KAGONGO ISLAND	ISL	1	37	S	33	33	E	568	00
KAGEHI			LCTY	2	44	S	31	54	E	568	03
KAGENDA			STRM	4	03	S	30	12	E	568	01
KAGERA			POPL	4	40	S	30	40	E	568	01
KAGERA			MT	2	37	S	32	56	E	568	01
KAGERA	SEE	KAGERA RIVER	STRM	0	57	S	31	47	E	568	00
KAGERA RIVER	SEE	KAGERA RIVER	STRM	0	57	S	31	47	E	568	00
KAGERA PORT	SEE	NYAKANYASI	POPL	1	11	S	31	13	E	568	00
KAGERA RIVER (UGANDA AND TANGANYIKA), KAGERA (RWANDA-URUNDI)			STRM	0	57	S	31	47	E	568	03

APPROVED FOR RELEASE: 2007/02/20: CIA-RDP01-00707R000200050003-9

APPROVED FOR RELEASE: 2007/02/20: CIA-RDP01-00707R000200050003-9

KAGILA	MT	4	52	S	32	41	E	568	01
KAGO SEE KAGOJI	STRM	3	45	S	32	00	E	568	00
KAGOJI	STRM	3	45	S	32	00	E	568	01
KAGOMA	PPL	1	44	S	31	42	E	568	01
KAGONDO	MSSN	1	32	S	31	42	E	568	01
KAGONGHO SEE KAGONGHO RIVER	STRM	3	57	S	33	19	E	568	00
KAGONGHO RIVER	STRM	3	57	S	33	19	E	568	01
KAGONGO ISLAND	ISL	1	37	S	33	33	E	568	05
KAGONGULI	MSSN	2	01	S	33	05	E	568	01
KAGUASA	STRM	3	05	S	33	11	E	568	01
KAGUKUYU	MT	2	41	S	33	20	E	568	01
KAGURU	POPL	1	05	S	30	54	E	568	01
KAGURU	MT	1	58	S	33	28	E	568	05
KAGYA SEE KAAGYA	POPL	1	09	S	31	51	E	568	00
KAHA	MT	4	48	S	35	47	E	568	01
KAHAMA	AREA	3	49	S	32	43	E	568	01
KAHAMA SEE KAHAMA DISTRICT	DIST	3	40	S	31	55	E	568	00
KAHAMA	POPL	3	50	S	32	36	E	568	01
KAHAMA DISTRICT	DIST	3	40	S	31	55	E	568	00
KAHANGALA	MT	2	35	S	33	21	E	568	01
KAHE SEE KAHE STATION	RSTA	3	30	S	37	26	E	568	00
KAHENDI	LCTY	11	15	S	34	55	E	568	02
KAHENGERE	POPL	1	46	S	31	43	E	568	01
KAHENGWA	POPL	8	08	S	38	00	E	568	01
KAHE STATION	RSTA	3	30	S	37	26	E	568	01
KAHETA	MT	6	00	S	30	21	E	568	01
KAHOKO	MT	6	11	S	29	47	E	568	02
KAHORORO	POPL	1	15	S	31	50	E	568	01
KAHUMO	STRM	2	58	S	30	51	E	568	01
KAHUNGO	MTS	8	46	S	37	52	E	568	01
KAIBANJA	POPL	1	21	S	31	31	E	568	01
KAIGU	MT	5	12	S	35	56	E	568	01
KAIJERE SEE KAIVERE	MT	1	42	S	33	36	E	568	00
KAINAM	POPL	3	56	S	35	35	E	568	01
KAINGANO SEE KIANGANO	MT	4	14	S	34	29	E	568	00
KAIREZI SEE KAIREZI RIVER	STRM	8	53	S	31	48	E	568	00
KAIREZI RIVER	STRM	8	53	S	31	48	E	568	01
KAISHORO	MSSN	1	27	S	31	47	E	568	01
KAITI	POPL	3	46	S	35	50	E	568	01
KAIVERE	MT	1	42	S	33	36	E	568	05
KAJAMBI	AREA	4	34	S	38	54	E	568	01
KAJOMBO	POPL	5	52	S	32	45	E	568	01

APPROVED FOR RELEASE: 2007/02/20: CIA-RDP01-00707R000200050003-9

APPROVED FOR RELEASE: 2007/02/20: CIA-RDP01-00707R000200050003-9

KAKABAIZIRE					STRM	1	04	S	30 34 E	568 03
KAKANGARA HILL	SEE	KAHANGALA			MT	2	35	S	33 21 E	568 00
KAKANSE	SEE	KIKANSI			LCTY	2	26	S	31 45 E	568 00
KAKENDI	SEE	NYALUHUZI			MT	3	36	S	32 21 E	568 00
KAKENGO					POPL	6	35	S	31 11 E	568 01
KAKINDU					POPL	1	10	S	31 29 E	568 01
KAKINDU	SEE	KOKINDU			STRM	5	14	S	36 58 E	568 00
KAKOLA					POPL	5	14	S	32 18 E	568 01
KAKOMA					POPL	1	55	S	31 26 E	568 01
KAKOMA					POPL	5	47	S	32 26 E	568 01
KAKONKO					POPL	3	18	S	30 57 E	568 01
KAKONZA					MT	1	02	S	30 48 E	568 01
KAKORO					POPL	2	57	S	33 18 E	568 01
KAKOSI					MSSN	9	04	S	32 29 E	568 02
KAKUNDA					MT	8	50	S	32 23 E	568 01
KAKUNDU					POPL	6	16	S	30 47 E	568 01
KAKUNGU					MT	5	59	S	30 03 E	568 01
KAKUNGWI					POPL	4	40	S	30 10 E	568 01
KAKURI					MT	2	40	S	32 04 E	568 01
KALA					POPL	7	26	S	31 32 E	568 01
KALA					MSSN	8	07	S	30 59 E	568 01
KALAGWA					MT	9	01	S	32 51 E	568 01
KALAGWE					POPL	4	05	S	33 05 E	568 01
KALALI					POPL	3	13	S	37 13 E	568 01
KALAMA					MT	4	29	S	30 26 E	568 01
KALAMBA					AREA	4	30	S	38 06 E	568 01
KALAMBI					POPL	1	18	S	30 56 E	568 01
KALAMBO					POPL	8	12	S	31 24 E	568 01
KALAMBO	SEE	KALAMBO FALLS			FALL	8	36	S	31 14 E	568 00
KALAMBO	SEE	KALAMBO RIVER			STRM	8	36	S	31 10 E	568 00
KALAMBO FALLS					FALL	8	36	S	31 14 E	568 01
KALAMBO RIVER					STRM	8	36	S	31 10 E	568 01
KALAMBU					POPL	6	20	S	30 37 E	568 01
KALANGA					POPL	10	07	S	34 33 E	568 01
KALANGALE					MT	3	58	S	33 29 E	568 01
KALANGALI					POPL	6	06	S	33 57 E	568 01
KALANGALI					POPL	7	59	S	33 18 E	568 01
KALANGALI					MT	6	07	S	34 37 E	568 01
KALANGALI					STRM	5	52	S	33 58 E	568 01
KALATU					MT	5	55	S	37 23 E	568 01
KALEMA					POPL	1	12	S	31 50 E	568 01
KALEMBELA					POPL	4	49	S	31 53 E	568 01

APPROVED FOR RELEASE: 2007/02/20: CIA-RDP01-00707R000200050003-9

APPROVED FOR RELEASE: 2007/02/20: CIA-RDP01-00707R000200050003-9

KALEMERA	POPL	2	19	S	33	44	E	568	01
KALENGA	DIST	7	40	S	35	30	E	568	01
KALENGA	POPL	7	50	S	35	35	E	568	01
KALENGAKELU	MT	7	54	S	35	00	E	568	01
KALENGALENGA	MT	9	07	S	33	34	E	568	01
KALENGE	MT	5	39	S	30	15	E	568	01
KALENGOE	MSSN	3	05	S	31	02	E	568	01
KALI	POPL	5	46	S	32	08	E	568	01
KALIMA	MT	4	36	S	36	07	E	568	01
KALIMIRA	MT	8	16	S	31	35	E	568	01
KALINGA	POPL	8	29	S	35	22	E	568	01
KALITU	POPL	3	55	S	33	44	E	568	01
KALIUA	POPL	5	04	S	31	47	E	568	01
KALLAGALLE HILL SEE IGARAGARA	MT	2	23	S	33	01	E	568	00
KALOLE	POPL	6	40	S	32	08	E	568	01
KALOLE	MT	4	22	S	32	33	E	568	01
KALOLE	MT	6	22	S	30	29	E	568	01
KALOLO	POPL	3	20	S	37	33	E	568	01
KALOMO	MT	8	07	S	31	54	E	568	01
KALONGA	MT	7	24	S	35	36	E	568	01
KALONGO SEE KILONGO	MT	8	05	S	31	52	E	568	00
KALONKWE	MT	5	01	S	30	12	E	568	01
KALOSI RIVER	STRM	8	07	S	30	59	E	568	01
KALULAMAPAGGA	MT	6	16	S	31	35	E	568	01
KALULU	MT	8	31	S	33	09	E	568	01
KALULUNGA SEE KALULUNGU	MT	7	43	S	31	20	E	568	00
KALULUNGU	MT	7	43	S	31	20	E	568	01
KALUNDI	POPL	7	52	S	31	21	E	568	01
KALUNGU	POPL	6	12	S	30	27	E	568	01
KALUNGU SEE KALULUNGU	MT	7	43	S	31	20	E	568	00
KALUNGU	STRM	0	46	S	32	28	E	568	01
KALURU	STRM	6	21	S	30	28	E	568	01
KALUSA	MT	4	46	S	29	42	E	568	02
KALUTAGI	MT	3	14	S	31	40	E	568	01
KALYA	POPL	6	39	S	30	00	E	568	01
KAMA	MT	5	32	S	37	21	E	568	01
KAMACHUMU	POPL	1	35	S	31	37	E	568	01
KAMAGETA	POPL	1	15	S	34	12	E	568	01
KAMALAMPAKA	POPL	5	34	S	30	35	E	568	01
KAMAMBA ISLAND	ISL	7	24	S	30	32	E	568	01
KAMARAPAKA	POPL	6	39	S	30	21	E	568	01
KAMARE	MT	4	06	S	37	58	E	568	01

APPROVED FOR RELEASE: 2007/02/20: CIA-RDP01-00707R000200050003-9

APPROVED FOR RELEASE: 2007/02/20: CIA-RDP01-00707R000200050003-9

KAMARUNGU SEE KAMARUNGU RIVER	STRM	4	16	S	34	37	E	568	00
KAMARUNGU RIVER	STRM	4	16	S	34	37	E	568	01
KAMASSI ISLAND	ISL	1	52	S	32	52	E	568	01
KAMAUWE	STRM	8	14	S	31	41	E	568	01
KAMBA	AREA	4	56	S	30	13	E	568	01
KAMBA	POPL	6	50	S	30	49	E	568	03
KAMBA	MSSN	7	24	S	30	37	E	568	01
KAMBA	MT	6	32	S	30	27	E	568	01
KAMBAGA	STRM	4	16	S	36	03	E	568	01
KAMBAGU	MT	8	49	S	32	01	E	568	01
KAMBAKU	POPL	6	51	S	35	39	E	568	01
KAMBAKU	MT	6	54	S	35	37	E	568	01
KAMBI	AREA	6	16	S	36	16	E	568	01
KAMBI MAMWAE	POPL	5	10	S	36	08	E	568	01
KAMBI YA SIMBA SEE CAMPI YA SIMBA	POPL	3	36	S	37	42	E	568	00
KAMBU POINT	PT	2	11	S	33	36	E	568	01
KAMBU-SPITZE SEE KAMBU POINT	PT	2	11	S	33	36	E	568	00
KAMEA	POPL	1	59	S	33	00	E	568	01
KAMEIA SEE KAMEA	POPL	1	59	S	33	00	E	568	00
KAMENA	POPL	3	04	S	32	19	E	568	01
KAMI SEE UKAMI	DIST	7	00	S	36	15	E	568	00
KAMKERU	MT	9	15	S	37	46	E	568	01
KAMPALA	POPL	4	45	S	33	15	E	568	01
KAMPANDE	MT	8	55	S	32	23	E	568	01
KAMPEMBA	MTS	6	46	S	30	33	E	568	01
KAMPETA	MT	8	47	S	31	46	E	568	01
KAMPOFWE	MTS	6	30	S	31	18	E	568	01
KAMSENGA	AREA	3	44	S	30	29	E	568	01
KAMTOLI	POPL	3	36	S	37	45	E	568	01
KAMURUSU	MT	5	28	S	29	52	E	568	02
KAMWANGA	POPL	7	52	S	31	15	E	568	01
KAMWAZI	MT	2	38	S	32	38	E	568	01
KAMWEMWE	MT	2	05	S	33	35	E	568	01
KAMWEMWE HILL SEE KAMWEMWE	MT	2	05	S	33	35	E	568	00
KAMWPANGA	POPL	2	14	S	32	18	E	568	01
KAMYARE SEE KAMYARE RIVER	STRM	8	24	S	31	20	E	568	00
KAMYARE RIVER	STRM	8	24	S	31	20	E	568	00
KANA	SECP	5	05	S	29	06	E	568	00
KANADI	AREA	2	49	S	30	30	E	568	01
KANALALA	MT	9	00	S	32	01	E	568	01
KANASSI SEE KANAZI	POPL	1	27	S	31	44	E	568	00
KANATUNTU	MT	9	16	S	32	55	E	568	01

APPROVED FOR RELEASE: 2007/02/20: CIA-RDP01-00707R000200050003-9

APPROVED FOR RELEASE: 2007/02/20: CIA-RDP01-00707R000200050003-9

KANAZI	POPL	1	27	S	31	44	E	568 01
KANAZI	POPL	2	32	S	30	39	E	568 01
KANDA	AREA	8	55	S	32	07	E	568 01
KANDA SEE KANDA HILLS	MTS	8	27	S	31	50	E	568 00
KANDAGA	RSTA	4	57	S	29	52	E	568 02
KANDA HILLS	MTS	8	27	S	31	50	E	568 01
KANDAI	MT	5	08	S	36	03	E	568 01
KANDALI	POPL	7	47	S	31	11	E	568 01
KANDARO SEE KANDARU	MT	3	51	S	37	40	E	568 00
KANDARU	MT	3	50	S	37	41	E	568 01
KANDARU	MT	3	51	S	37	40	E	568 03
KANDAWALE	POPL	6	38	S	38	21	E	568 01
KANDAWAQI	POPL	6	37	S	38	49	E	568 01
KANDULU	POPL	10	46	S	37	13	E	568 01
KANDWA	POPL	4	41	S	39	12	E	568 01
KANEGELE	MT	3	42	S	32	15	E	568 01
KANEGENA SEE KANEGENGA	MT	4	14	S	34	19	E	568 00
KANEGENGA	MT	4	14	S	34	19	E	568 01
KANEMBAI	STRM	3	30	S	30	44	E	568 01
KANGA	POPL	6	01	S	37	46	E	568 01
KANGA	POPL	6	10	S	33	20	E	568 01
KANGA	POPL	7	44	S	39	51	E	568 01
KANGA	MT	5	58	S	37	44	E	568 01
KANGALA	STRM	6	53	S	33	28	E	568 01
KANGANO	MT	9	36	S	36	40	E	568 01
KANGARO	POPL	7	12	S	34	47	E	568 01
KANGE SEE KANGA	POPL	7	44	S	39	51	E	568 00
KANGE SEE KANGE SIDING	RSTA	5	07	S	39	02	E	568 00
KANGERAWE	POPL	5	30	S	38	37	E	568 01
KANGE SIDING	RSTA	5	07	S	39	02	E	568 01
KANGO	MT	6	21	S	32	52	E	568 01
KANGOLO	MT	7	09	S	34	49	E	568 01
KANISIWA, LAKE	LAKE	7	04	S	30	33	E	568 01
KANJANSANGA SEE KANJANSANGA	LCTY	5	52	S	32	59	E	568 00
KANJANKA	LCTY	5	42	S	33	23	E	568 01
KANJANSANGA	LCTY	5	52	S	32	59	E	568 01
KANJINA	POPL	4	35	S	36	15	E	568 01
KANJUNJUWERE SEE KANJUNJUWERE	POPL	9	37	S	33	55	E	568 00
KANJUNJUWERE	POPL	9	37	S	33	55	E	568 02
KANJUNJUWERE	MTS	9	34	S	33	48	E	568 01
KANKADYA, RAS	CAPE	6	44	S	39	17	E	568 01
KANKADYA PATCH	SMOL	6	43	S	39	19	E	568 05

APPROVED FOR RELEASE: 2007/02/20: CIA-RDP01-00707R000200050003-9

APPROVED FOR RELEASE: 2007/02/20: CIA-RDP01-00707R000200050003-9

KANKI	SEE KANKI RIVER	STRM	4	25	S	34	40	E	568	00
KANKI RIVER		STRM	4	25	S	34	40	E	568	01
KANKOKWA		POPL	8	39	S	31	31	E	568	01
KANKOSIA		MTS	6	32	S	30	18	E	568	01
KANKOWA	SEE KANKOKWA	POPL	8	39	S	31	31	E	568	00
KANKULUKULU		MTS	6	46	S	30	36	E	568	01
KANONI		MT	1	47	S	31	27	E	566	01
KANORO		MT	9	03	S	32	46	E	568	01
KANSANGA		POPL	6	38	S	30	45	E	568	01
KANSHANSI		POPL	1	13	S	31	00	E	568	01
KANTEMBE		MT	6	40	S	30	26	E	568	01
KANVI, LAKE		LAKE	4	07	S	30	30	E	568	01
KANYAMA		POPL	4	57	S	31	41	E	568	01
KANYAMBO		MT	4	26	S	30	07	E	568	01
KANYANGEREKO		POPL	1	25	S	31	46	E	568	01
KANYANGERIKO	SEE KANYANGEREKO	POPL	1	25	S	31	46	E	568	00
KANYASONGA		POPL	2	28	S	32	30	E	568	01
KANYATO		POPL	4	27	S	30	15	E	568	01
KANYENJE		POPL	4	47	S	31	48	E	568	01
KANYIGO		POPL	1	05	S	31	44	E	568	01
KANYINDA		POPL	11	32	S	37	29	E	568	02
KANYIRAGWA		POPL	1	01	S	31	50	E	568	01
KANYIWINI		POPL	6	22	S	34	49	E	568	02
KANYONZA		POPL	1	04	S	30	28	E	568	01
KANZI, RAS		PT	7	01	S	39	33	E	568	01
KAOLE		POPL	6	27	S	38	56	E	568	01
KAPALA		AREA	8	35	S	32	28	E	568	01
KAPAMIA		MT	6	46	S	32	38	E	568	01
KAPANDA		MT	8	47	S	33	48	E	568	01
KAPANGO		MT	5	10	S	34	32	E	568	01
KAPATI		POPL	9	03	S	37	16	E	568	01
KAPATU		STRM	5	43	S	34	10	E	568	01
KAPEMBE		MT	9	39	S	33	44	E	568	01
KAPEMBE		MT	9	53	S	35	32	E	568	01
KAPIMBWE	SEE KAPIMBYA	MT	5	44	S	31	18	E	568	00
KAPIMBYA		MT	5	44	S	31	18	E	568	00
KAPIMBYA HILL	SEE KAPIMBYA	MT	5	44	S	31	18	E	568	00
KAPOMBO		MT	9	05	S	32	39	E	568	01
KAPOROMA		POPL	8	43	S	36	50	E	568	01
KAPULA		MT	8	37	S	36	42	E	568	01
KAPULU		MT	6	55	S	32	46	E	568	01
KARABA		MT	5	02	S	30	17	E	568	01

APPROVED FOR RELEASE: 2007/02/20: CIA-RDP01-00707R000200050003-9

APPROVED FOR RELEASE: 2007/02/20: CIA-RDP01-00707R000200050003-9

KARAGO	POPL	5	16	S	29	48	E	568	02
KARAGO	STRM	3	23	S	30	58	E	568	01
KARAGWE	AREA	1	15	S	30	45	E	568	01
KARAKO	POPL	5	28	S	38	42	E	568	01
KARAMBATU	MT	4	22	S	38	17	E	568	01
KARAMBI	POPL	2	05	S	31	31	E	568	01
KARAMBI	MT	2	06	S	31	28	E	568	01
KARANDO	POPL	2	38	S	31	50	E	568	01
KARANGAMBO	MT	8	48	S	32	17	E	568	01
KARANGE ISLAND	ISL	5	12	S	39	08	E	568	02
KARANGE ISLANDS	ISLS	5	12	S	39	08	E	568	05
KARASA	MT	5	38	S	34	38	E	568	01
KARATU	AREA	3	35	S	35	37	E	568	01
KARATU	POPL	3	20	S	35	40	E	568	01
KAREMA	AREA	6	43	S	30	32	E	568	01
KAREMA	POPL	5	08	S	35	50	E	568	01
KAREMA	POPL	6	48	S	30	27	E	568	01
KAREMA	MT	6	51	S	30	28	E	568	01
KAREMA SEE KAREMA RIVER	STRM	5	10	S	35	45	E	568	00
KAREMA RIVER	STRM	5	10	S	35	45	E	568	01
KARENGE	POPL	1	19	S	30	39	E	568	01
KARGO	STRM	4	43	S	34	22	E	568	01
KARIA	POPL	7	23	S	30	39	E	568	01
KARINGA	MT	5	27	S	35	04	E	568	01
KARITU	AREA	4	19	S	32	54	E	568	01
KARITU	MT	4	18	S	32	58	E	568	01
KARIWINDI	MT	7	48	S	34	56	E	568	01
KAROBWA	MT	6	04	S	30	08	E	568	01
KAROKE SEE KATOKE	MSSN	1	39	S	31	43	E	568	00
KARONGO	POPL	1	34	S	30	55	E	568	01
KARUMO	POPL	2	30	S	32	49	E	568	01
KARUMU POINT SEE MAMULUMO POINT	PT	2	16	S	32	32	E	568	00
KARUMU-SPITZE SEE MAMULUMO POINT	PT	2	16	S	32	32	E	568	00
KARUMWA	POPL	3	12	S	32	39	E	568	01
KARUNDE	AREA	4	57	S	32	38	E	568	01
KARUNDO	POPL	4	23	S	29	54	E	568	02
KARUNGU	POPL	6	29	S	38	37	E	568	01
KARUNGU	MT	8	53	S	33	50	E	568	01
KARURUMPETA	MT	5	37	S	29	58	E	568	02
KARURUMPETA RIDGE	RDGE	5	35	S	29	55	E	568	02
KARUSENYI	LCTY	1	49	S	33	39	E	568	01
KARUTO	STRM	4	40	S	34	22	E	568	01

APPROVED FOR RELEASE: 2007/02/20: CIA-RDP01-00707R000200050003-9

APPROVED FOR RELEASE: 2007/02/20: CIA-RDP01-00707R000200050003-9

BLANK PAGE

APPROVED FOR RELEASE: 2007/02/20: CIA-RDP01-00707R000200050003-9

APPROVED FOR RELEASE: 2007/02/20: CIA-RDP01-00707R000200050003-9

-CONTINUED-

APPROVED FOR RELEASE: 2007/02/20: CIA-RDP01-00707R000200050003-9

APPROVED FOR RELEASE: 2007/02/20: CIA-RDP01-00707R000200050003-9

GAZETTEER BRITISH EAST AFRICA

6 OF 13

FSTC



XST HQ FORM 58 (13 FEB 80)

APPROVED FOR RELEASE: 2007/02/20: CIA-RDP01-00707R000200050003-9

APPROVED FOR RELEASE: 2007/02/20: CIA-RDP01-00707R000200050003-9

KARUTU	AREA	4	37	S	34	23	E	568	01
KASABA	POPL	5	16	S	30	21	E	568	01
KASADI	POPL	3	06	S	32	57	E	568	01
KASAGALA POINT	PT	2	39	S	31	49	E	568	01
KASAGARA POINT SEE KASAGALA POINT	PT	2	39	S	31	49	E	568	00
KASAGWI	STRM	3	43	S	30	31	E	568	01
KASAJI	POPL	3	46	S	33	42	E	568	01
KASAKA	POPL	2	42	S	31	58	E	568	01
KASAKA	STRM	4	59	S	30	09	E	568	01
KASAKALABWE	POPL	6	20	S	30	29	E	568	01
KASAKOLA SWAMP	MRSH	6	13	S	31	13	E	568	01
KASALA	POPL	2	50	S	31	47	E	568	01
KASALI	POPL	9	18	S	32	47	E	568	02
KASAMIA	POPL	5	46	S	30	32	E	568	01
KASAMU SEE KASAMWA	LCTY	2	42	S	31	51	E	568	00
KASAMWA	POPL	2	51	S	32	27	E	568	01
KASAMWA	LCTY	2	42	S	31	51	E	568	01
KASANA	POPL	3	38	S	30	30	E	568	01
KASANDA	POPL	3	28	S	30	50	E	568	01
KASANDA	POPL	3	47	S	30	40	E	568	01
KASANDA	POPL	5	12	S	32	36	E	568	01
KASANGA	POPL	7	13	S	37	44	E	568	01
KASANGA	POPL	6	28	S	31	10	E	568	01
KASANGA	POPL	6	36	S	33	22	E	568	01
KASANGA	POPL	8	40	S	35	10	E	568	01
KASANGA	MT	5	30	S	30	29	E	568	01
KASANGA	STRM	8	38	S	33	15	E	568	01
KASANGA NORTH	STRM	8	37	S	33	18	E	568	01
KASANGWA	POPL	7	44	S	31	20	E	568	01
KASANGWA	MT	9	20	S	32	53	E	568	02
KASANKARA ISLAND	ISL	1	55	S	33	17	E	568	01
KASANSAMA	MT	8	37	S	32	05	E	568	01
KASANSE	MT	6	50	S	32	24	E	568	01
KASASA	LCTY	2	10	S	31	10	E	568	01
KASAURO	MT	9	06	S	33	41	E	568	01
KASAWE	POPL	8	45	S	32	29	E	568	01
KASEHELA	POPL	7	29	S	31	33	E	568	01
KASEKELA SEE KASEHELA	POPL	7	29	S	31	33	E	568	00
KASEMBE	POPL	10	15	S	36	25	E	568	01
KASENDA	POPL	2	20	S	31	44	E	568	01
KASENGA	POPL	5	02	S	31	31	E	568	01
KASENGE	MT	9	22	S	33	24	E	568	01

APPROVED FOR RELEASE: 2007/02/20: CIA-RDP01-00707R000200050003-9

APPROVED FOR RELEASE: 2007/02/20: CIA-RDP01-00707R000200050003-9

KASERIA								
KASERIA								
KASESA								
KASESI								
KASGESSI								
KASHAMBIYA								
KASHASHA	ANSA	4	26	S	33	45	E	566	01
KASHASHA	STRM	4	24	S	31	50	E	566	01
KASHIGA	POPL	4	32	S	30	44	E	566	01
KASHIMBA	MT	3	15	S	37	35	E	566	01
	MT	4	23	S	31	26	E	566	01
KASHOZI									
KASIANGU	POPL	1	12	S	31	27	E	566	01
KASIASI (PLANT)	POPL	1	42	S	30	55	E	566	01
KASIGA	POPL	1	44	S	31	37	E	566	01
KASIL SEE KASILO	WTRH	4	22	S	30	46	E	566	01
	MT	3	48	S	32	26	E	566	01
KASILO									
KASIMA	WSSN	1	12	S	31	48	E	566	01
KASIMA ISLAND	STRM	5	55	S	34	53	E	566	01
KASIMANI	MT	5	04	S	30	33	E	566	01
KASIMBA	POPL	4	50	S	36	14	E	566	01
	POPL	5	09	S	31	24	E	566	00
KASINO	POPL	1	00	S	31	24	E	566	01
KASINDE	POPL	5	16	S	33	42	E	566	01
KASISA SEE KASISA RIVER	ISL	2	42	S	31	49	E	566	03
KASISA RIVER	STRM	4	28	S	31	57	E	566	01
KASISI	MT	5	55	S	33	19	E	566	01
KASISI	POPL	7	26	S	30	40	E	566	01
KASISWE SEE KASUAVE RIVER	STRM	5	51	S	32	13	E	566	01
KASITOGOI RIVER	STRM	1	13	S	37	05	E	566	00
KASITU	STRM	1	13	S	37	05	E	566	01
	LCTY	5	57	S	33	05	E	566	01
KASODI SEE KASADI	MT	8	35	S	33	15	E	566	01
KASOGIA (CAPE	STRM	8	20	S	31	25	E	566	00
KASOKO	STRM	8	20	S	31	25	E	566	01
KASOLE	MTS	6	04	S	30	27	E	566	01
KASOMWAE	MT	5	56	S	32	26	E	566	01
KASOMELA	PCPL	1	06	S	32	57	E	566	00
KASONEJ WAS SEE KASONEJ RAS	PT	6	09	S	29	43	E	566	05
KASONGEYO	MT	8	33	S	31	13	E	566	01
KASONGWA SEE KASANGWA	MT	7	10	S	32	57	E	566	01
KASOTI	POPL	2	26	S	30	27	E	566	01
KASOZE	MT	4	00	S	32	14	E	566	01
KASSEMUE	PT	5	05	S	29	07	E	566	00
	STRM	2	12	S	31	18	E	566	01
	MT	3	20	S	32	53	E	566	00
	POPL	6	26	S	31	16	E	566	01
	MT	3	37	S	32	07	E	566	03
	STRM	5	58	S	32	06	E	566	01

APPROVED FOR RELEASE: 2007/02/20: CIA-RDP01-00707R000200050003-9

APPROVED FOR RELEASE: 2007/02/20: CIA-RDP01-00707R000200050003-9

KASSERE							
KASSULO SEE KASULU							
KASSUNGWA							
KASSWI							
KASU							
KASUKI							
KASULO SEE KASULU							
KASULU SEE KASULU DISTRICT							
KASULU							
KASULU DISTRICT							
KASUNGA							
KASUNGU-NAI SEE KAZUNZU BAY							
KASUSI SEE KISUSI							
KASUSU							
KASWA							
KASWA							
KATABEI LAKE SEE KATAVI LAKE							
KATAVI LAKE							
KATAGA WASANFU							
KATAKETA							
KATALE							
KATANDE							
KATANGO							
KATAPI							
KATATI							
KATAVI LAKE							
KATAVI SWAMP							
KATE							
KATE							
KATE BEACON SEE KATE							
KATEGURU							
KATEGWA ISLAND							
KATEMA							
KATEMBE POINT							
KATE MISSION SEE KATE							
KATENDE							
KATENDE							
KATENGA							
KATERA							
KATERA							
KATESH							
KATETE							

MT	8	56	S	32	25	E	566	01
PUPL	4	14	S	30	56	E	568	00
MT	6	51	S	32	19	E	568	01
MT	8	05	S	32	24	E	568	01
PUPL	7	39	S	31	17	E	568	01
MT	8	46	S	31	40	E	568	01
PUPL	4	34	S	30	36	E	568	00
DIST	4	25	S	30	10	E	568	00
PUPL	4	34	S	30	36	E	568	01
DIST	4	25	S	30	10	E	568	00
PUPL	8	56	S	31	29	E	568	01
BAY	2	15	S	32	26	E	568	00
MT	7	29	S	31	22	E	568	00
MT	8	02	S	32	04	E	568	02
PUPL	8	40	S	32	54	E	568	01
MT	4	03	S	33	24	E	566	01
LAKE	6	39	S	31	00	E	568	00
LAKE	2	01	S	30	57	E	568	01
MTS	6	39	S	30	36	E	568	01
VSSN	9	07	S	30	46	E	568	01
LCTY	2	43	S	31	46	E	568	03
PUPL	8	24	S	31	44	E	568	51
LCTY	2	49	S	31	50	E	568	01
PUPL	6	20	S	35	01	E	568	01
MT	8	10	S	30	57	E	568	01
LAKE	6	39	S	31	00	E	568	03
MRSH	6	45	S	30	32	E	568	01
PUPL	7	51	S	31	11	E	568	01
MT	7	52	S	31	10	E	568	01
MT	7	52	S	31	19	E	568	00
ASSN	1	52	S	31	29	E	568	01
ISL	1	50	S	32	53	E	568	05
PUPL	11	17	S	37	40	E	568	03
PT	2	11	S	31	41	E	568	01
PUPL	7	51	S	31	11	E	568	00
PUPL	1	52	S	31	05	E	568	01
STRM	8	23	S	33	02	E	568	01
MT	9	10	S	33	54	E	568	01
PUPL	1	19	S	30	43	E	568	03
PUPL	2	39	S	31	48	E	568	03
PUPL	4	31	S	35	23	E	568	01
PUPL	6	38	S	31	28	E	568	01

APPROVED FOR RELEASE: 2007/02/20: CIA-RDP01-00707R000200050003-9

APPROVED FOR RELEASE: 2007/02/20: CIA-RDP01-00707R000200050003-9

KATETE	SEE	KITETE							
KATETE			MT	7	08	S	31	01	E	568	00
KATETE	SEE	KATETE RIVER	MT	9	05	S	33	45	E	568	01
KATETE RIVER			STRM	8	24	S	31	07	E	568	00
KATFORD			STRM	8	24	S	31	07	E	568	01
			LCTY	2	59	S	31	58	E	568	03
KATILI	SEE	KIPANGA									
KATIMBA	SEE	KATIMBA RIVER	POPL	8	19	S	31	03	E	568	00
KATIMBA RIVER			STRM	8	26	S	31	32	E	568	00
KATINDUKA			STRM	8	26	S	31	32	E	568	01
KATINGIRI			STRM	8	08	S	36	49	E	568	01
			WTRH	4	12	S	31	11	E	568	01
KATINGIRI	SEE	KATINGIRI									
KATIPENI			WTRH	4	12	S	31	11	E	568	00
KATIPINDI			POPL	5	12	S	39	04	E	568	03
KATIRA	SEE	KATERA	STRM	10	51	S	38	55	E	568	01
KATETA			PCPL	1	19	S	30	43	E	568	00
			AREA	5	55	S	31	45	E	568	01
KATJASWA											
KATOA			MT	7	37	S	30	57	E	568	01
KATOGOLI			POPL	7	05	S	30	33	E	568	01
KATOKE			MT	3	04	S	32	49	E	568	01
KATOKE			MSSN	1	39	S	31	43	E	568	02
			MSSN	2	40	S	31	22	E	568	01
KATOMA											
KATOOTWE			POPL	1	18	S	31	45	E	568	01
KATORO			MT	8	35	S	31	53	E	568	01
KATORO			POPL	1	21	S	31	28	E	568	01
KATORO			POPL	3	04	S	31	55	E	568	01
			LCTY	2	43	S	30	42	E	568	01
KATOTO											
KATUE			PCPL	4	52	S	30	46	E	568	01
KATUMA			MT	6	30	S	30	21	E	568	01
KATUMA			POPL	6	19	S	30	42	E	568	01
KATUMA	SEE	KATUMA, RIVER	STRM	6	28	S	30	03	E	568	01
			STRM	6	57	S	31	14	E	568	00
KATUMA	SEE	KAVU RIVER									
KATUMA, RIVER			STRM	7	40	S	31	47	E	568	00
KATUMA RIVER	SEE	KAVU RIVER	STRM	6	57	S	31	14	E	568	01
KATUMBA	SEE	KABUSUGA	STRM	7	40	S	31	47	E	568	00
KATUMBA			PCPL	9	14	S	33	36	E	568	00
			MT	6	19	S	31	16	E	568	01
KATUMBIKI											
KATUMBWA			STRM	5	47	S	32	04	E	568	01
KATUNDA			MT	6	15	S	31	33	E	568	01
KATUNDU			POPL	4	10	S	33	27	E	568	01
KATUNGULU			POPL	5	20	S	32	33	E	568	01
			POPL	2	31	S	32	40	E	568	01
KATUWUE											
KATWALA			MT	8	54	S	32	02	E	568	01
			MT	5	21	S	29	57	E	568	02

APPROVED FOR RELEASE: 2007/02/20: CIA-RDP01-00707R000200050003-9

APPROVED FOR RELEASE: 2007/02/20: CIA-RDP01-00707R000200050003-9

KAULANJELE	MT	6	34	S	30	41	E	568	01
KAUNDE	MT	8	56	S	32	26	E	568	01
KAUNDI	MT	8	55	S	32	25	E	568	01
KAUNI	POPL	5	21	S	38	39	E	568	01
KAURI SEE KAURI FUNGU	REEF	8	01	S	39	33	E	568	00
KAURI FUNGU	REEF	8	01	S	39	33	E	568	05
KAUSINSE SEE KAUSINSE RIVER	STRM	8	14	S	31	05	E	568	00
KAUSINSE RIVER	STRM	8	14	S	31	05	E	568	01
KAVANGA	POPL	4	50	S	30	36	E	568	01
KAVANGNE	AREA	2	17	S	35	55	E	568	01
KAVARI ROCK	ROCK	1	36	S	33	31	E	568	05
KAVITAKWA	MT	3	39	S	37	33	E	558	01
KAVU SEE KAVU RIVER	STRM	7	40	S	31	47	E	568	00
KAVULA	MT	4	35	S	29	42	E	568	02
KAVUMA	MT	4	08	S	38	26	E	568	01
KAVUMU	POPL	3	20	S	30	47	E	568	01
KAVU RIVER SEE KAFUFU RIVER	STRM	7	24	S	31	28	E	568	00
KAVU RIVER	STRM	7	40	S	31	47	E	568	03
KAVUU RIVER SEE KAVU RIVER	STRM	7	40	S	31	47	E	568	00
KAVYA	LCTY	1	58	S	30	52	E	568	01
KAWA SEE KAWA RIVER	STRM	8	29	S	31	08	E	568	00
KAWAGANGA	MT	2	23	S	32	27	E	568	01
KAWAGANGA HILL SEE KAWAGANGA	MT	2	23	S	32	27	E	568	00
KAWAKA	MT	9	21	S	33	34	E	568	01
KAWANDI	STRM	8	54	S	32	15	E	568	01
KAWANGA	MT	3	58	S	32	23	E	568	01
KAWANGASI-SPITZE SEE KABANGAJA POINT	PT	2	23	S	32	56	E	568	00
KAWANGAZI POINT SEE KABANGAJA POINT	PT	2	23	S	32	56	E	568	00
KAWARI-FELSEN SEE KAVARI ROCK	ROCK	1	36	S	33	31	E	568	00
KAWA RIVER	STRM	8	29	S	31	08	E	568	01
KAWASHINGIRIA	STRM	2	44	S	33	56	E	568	01
KAWE	POPL	4	18	S	33	03	E	568	01
KAWENGA	POPL	4	58	S	31	34	E	568	01
KAWERA	POPL	10	56	S	38	42	E	558	01
KAWILA	MT	4	26	S	32	33	E	568	01
KAWIRI	MT	9	05	S	32	27	E	568	01
KAWU SEE KAVU RIVER	STRM	7	40	S	31	47	E	568	00
KAWUE SEE KAVU RIVER	STRM	7	40	S	31	47	E	568	00
KAWURA	MT	9	04	S	32	32	E	568	01
KAWU RIVER SEE KAVU RIVER	STRM	7	40	S	31	47	E	568	00
KAWURU	MT	9	34	S	33	40	E	568	01

APPROVED FOR RELEASE: 2007/02/20: CIA-RDP01-00707R000200050003-9

APPROVED FOR RELEASE: 2007/02/20: CIA-RDP01-00707R000200050003-9

KAYAKURI	POPL	6	24	S	38	40	E	568	01
KAYEGE	MT	3	52	S	32	03	E	568	01
KAYENYE	POPL	5	27	S	30	38	E	568	01
KAYENZI	POPL	2	23	S	33	05	E	568	01
KAYENZI	POPL	3	16	S	32	37	E	568	01
KAZADI SEE KASADI	POPL	3	06	S	32	57	E	568	00
KAZIBA	WTRH	4	12	S	30	47	E	568	01
KAZIKAZI	RSTA	5	34	S	34	12	E	568	01
KAZIMOTO	POPL	9	04	S	36	51	E	568	01
KAZINGA, LAKE	LAKE	2	02	S	30	57	E	568	01
KAZITA	POPL	5	01	S	38	37	E	568	01
KAZOTI SEE KASADI	POPL	3	06	S	32	57	E	568	00
KAZOMBO	MT	8	59	S	32	23	E	568	01
KAZONE, RAS	PT	5	03	S	39	07	E	568	05
KAZUGA	POPL	1	37	S	30	56	E	568	01
KAZUNSU BAY SEE KAZUNZU BAY	BAY	2	18	S	32	20	E	568	00
KAZUNZU	POPL	2	20	S	32	20	E	568	01
KAZUNZU BAY	BAY	2	18	S	32	20	E	568	01
KAZURAMIMBA	RSTA	4	59	S	30	01	E	568	01
KDITE	LCTY	3	11	S	35	52	E	568	01
KEBANDAHODI	BANK	6	26	S	38	57	E	568	05
KEBESEHA SEE KIVEJA HILL	MT	1	31	S	33	57	E	568	00
KEDUDUDU, RAS	PT	9	40	S	39	45	E	568	05
KEGIANI SEE KIEGEANI	POPL	7	58	S	39	42	E	568	00
KEGUNDWA, RAS	PT	9	21	S	39	40	E	568	05
KEHENGERE	POPL	5	15	S	38	07	E	568	01
KEHENGERE	STRM	5	11	S	38	08	E	568	02
KEIL	ISL	10	02	S	39	42	E	568	05
KEJANJA	MT	3	59	S	37	45	E	568	01
KEJU LIKEJE	MT	9	46	S	36	24	E	568	01
KEKO SEE KEKO JUU	SECP	6	50	S	39	16	E	568	00
KEKO SEE KEKO CHINI	SECP	6	50	S	39	17	E	568	00
KEKO CHINI	SECP	6	50	S	39	17	E	568	00
KEKO JUU	SECP	6	50	S	39	16	E	568	00
KEMA	PT	1	57	S	33	18	E	568	05
KENDABI SEE KENDABI RIVER	STRM	4	25	S	35	18	E	568	00
KENDABI RIVER	STRM	4	25	S	35	18	E	568	01
KENDWA SEE KANDWA	POPL	4	41	S	39	12	E	568	00
KENDWA	ISL	6	49	S	39	21	E	568	01
KENGE	POPL	5	29	S	38	54	E	568	01
KENGEGE	AREA	4	25	S	34	29	E	568	01
KENGENA	MT	1	52	S	34	33	E	568	00

APPROVED FOR RELEASE: 2007/02/20: CIA-RDP01-00707R000200050003-9

APPROVED FOR RELEASE: 2007/02/20: CIA-RDP01-00707R000200050003-9

KENGO	MT	8 22 S	32 52 E	568	02
KENYAMONTA SEE IRAMBA	POPL	1 42 S	34 17 E	568	00
KERA, RAS	PT	0 48 S	39 48 E	566	02
KEREGE	POPL	6 75 S	39 02 E	568	02
KERELAWA	AREA	5 17 S	36 27 E	568	01
KERENGE	POPL	5 02 S	38 33 E	568	01
KERIMASI	CNTR	2 52 S	35 57 E	568	01
KERINDE, MTO SEE KIRINDI, MTO	STRM	10 21 S	40 22 E	568	00
KERUA	AREA	3 10 S	37 36 E	568	01
KESEKA SEE MKASEKA	MT	2 27 S	32 07 E	568	00
KETEWAKA RIVER	STRM	10 16 S	34 49 E	568	01
KETUMBAINE	POPL	2 44 S	36 16 E	568	01
KITUMBEINE SEE KETUMBAINE	POPL	2 44 S	36 16 E	568	00
KEWAGEGGA	MT	1 43 S	34 25 E	568	00
KEZA	POPL	2 45 S	30 41 E	568	01
KHATULA SUTI	MT	9 00 S	33 05 E	568	01
KHONTO	STRM	8 33 S	32 57 E	568	02
KIABAKARI	POPL	1 46 S	33 50 E	568	01
KIABUTSCHORA SEE KYANUCHORA	MT	1 47 S	33 50 E	568	00
KIACHURU	POPL	8 03 S	39 24 E	568	01
KIAHAZA	MT	1 43 S	34 02 E	568	01
KIAKAKA, LAKE	LAKE	9 58 S	37 52 E	568	01
KIAMAGUNGA SEE KYAMAGUNGA	MT	1 22 S	33 50 E	568	00
KIANUCHOMBA SEE KYANUCHOMBA	MT	1 22 S	33 49 E	568	00
KIANDA	MT	8 48 S	32 08 E	568	01
KIANGANO	MT	4 14 S	34 29 E	568	01
KIANGOMBE SEE KYANGOMBE	MT	1 20 S	33 48 E	568	00
KIANGWENA SEE CHANGWENA	MT	1 50 S	33 01 E	566	00
KIANJA	AREA	1 36 S	31 30 E	568	01
KIANKOMA	MT	1 15 S	34 06 E	568	01
KIASI	POPL	7 59 S	39 26 E	568	01
KIASSI SEE KIASI	POPL	7 59 S	39 26 E	568	00
KIAWU SEE KIWAYU	POPL	5 12 S	39 05 E	568	00
KIBACHIRO	MT	1 22 S	34 14 E	568	00
KIBADA	POPL	6 52 S	39 20 E	568	01
KIBADA	POPL	8 16 S	35 02 E	568	01
KIBAGALA	MT	6 55 S	37 47 E	568	01
KIBAGGA	MT	1 25 S	34 23 E	568	00
KIBAHA	POPL	6 44 S	38 55 E	568	01
KIBAKWE	POPL	6 43 S	36 25 E	568	01
KIBALI	POPL	1 10 S	31 50 E	568	01
KIBALO	WTRH	5 51 S	36 50 E	568	01

APPROVED FOR RELEASE: 2007/02/20: CIA-RDP01-00707R000200050003-9

APPROVED FOR RELEASE: 2007/02/20: CIA-RDP01-00707R000200050003-9

K'IBAMBA	POPL	7	04	S	39	22	E	568	01
K'IBAMBAWA	STRM	8	20	S	36	29	E	568	01
K'IBAMBO	AREA	7	57	S	38	32	E	568	01
K'IBAMBO	AREA	8	05	S	38	36	E	568	01
K'IBAMBO	POPL	7	59	S	38	41	E	568	01
K'IBANDALA	POPL	1	19	S	30	52	E	568	01
K'IBANGAINI	MRSH	2	18	S	36	12	E	568	01
K'IBARA	POPL	2	09	S	33	27	E	568	01
K'IBASUKA	MT	1	26	S	34	26	E	568	00
K'IBATA	POPL	8	28	S	38	59	E	568	01
K'IBATI	POPL	5	56	S	37	26	E	568	01
K'IBAU	POPL	8	35	S	35	18	E	568	01
K'IBAU IYAYI	POPL	8	52	S	34	32	E	568	01
K'IBAYA	POPL	5	18	S	36	35	E	568	01
K'IBEDYA	POPL	6	06	S	36	55	E	568	01
K'IBEDYA	MT	6	03	S	36	56	E	568	03
K'IBEDYA	STRM	6	05	S	36	51	E	568	03
K'IBELI	POPL	6	30	S	30	29	E	568	01
K'IBENGI	STRM	4	50	S	30	50	E	568	01
K'IBERASHI	POPL	5	23	S	37	28	E	568	02
K'IBEREGE	AREA	8	55	S	35	55	E	568	01
K'IBEREGL	POPL	7	56	S	36	54	E	568	01
K'IBERIE	POPL	4	38	S	30	34	E	568	01
K'IBESA	LCTY	7	23	S	38	53	E	568	01
K'IBICHE	AREA	6	14	S	36	16	E	568	03
K'IBICHE	MT	6	13	S	36	15	E	568	01
K'IBIGA	AREA	6	08	S	36	06	E	568	03
K'IBIKA SEE K'IDIKA	LCTY	7	47	S	39	51	E	568	00
K'IBINGO	POPL	1	10	S	30	39	E	568	01
K'IBIRIGU SEE BIRIGU, RIVER	STRM	8	58	S	35	33	E	568	00
K'IBIRISI	POPL	1	23	S	30	42	E	568	01
K'IBISINI	AREA	3	34	S	37	37	E	568	01
K'IBITI	AREA	7	42	S	38	53	E	568	01
K'IBITI	POPL	7	42	S	38	55	E	568	01
K'IBITI	MT	7	43	S	34	34	E	568	01
K'IBO	PEAK	3	04	S	37	21	E	568	01
K'IBOBI	MSSN	10	34	S	35	51	E	568	01
K'IBOGODGI SEE K'IBOGODJI	MT	5	53	S	37	29	E	568	00
K'IBOGODJI	MT	5	53	S	37	29	E	568	01
K'IBOGWA	MT	7	00	S	37	42	E	568	01
K'IBOLA	MSSN	3	15	S	37	14	E	568	01
K'IBONDO SEE K'IBONDO DISTRICT	DIST	4	00	S	31	00	E	568	00

APPROVED FOR RELEASE: 2007/02/20: CIA-RDP01-00707R000200050003-9

APPROVED FOR RELEASE: 2007/02/20: CIA-RDP01-00707R000200050003-9

KIBONDO	POPL	1	45	S	30	58	E	568	01
KIBONDO	POPL	3	35	S	30	42	E	568	01
KIBONDO SEE JIBONDO ISLAND	ISL	8	02	S	39	45	E	568	00
KIBONDO	MT	3	34	S	30	42	E	568	01
KIBONDO ANCHORAGE SEE JIBONDO ANCHORAGE	ANCH	8	04	S	39	40	E	568	00
KIBONDO DISTRICT	DIST	4	00	S	31	00	E	568	00
KIBONDO ISLAND SEE JIBONDO ISLAND	ISL	8	02	S	39	45	E	568	00
KIBONGOTO	POPL	3	11	S	37	06	E	568	03
KIBONJI	POPL	7	56	S	38	00	E	568	01
KIBONJI	STRM	7	47	S	38	09	E	568	01
KIBO PEAK SEE KIBO	PEAK	3	04	S	37	21	E	568	00
KIBORI	MT	6	51	S	35	50	E	568	01
KIBORIANI	MT	6	17	S	36	29	E	568	01
KIBULALIA	MT	5	02	S	37	37	E	568	01
KIBULI	WTRH	5	50	S	36	50	E	568	01
KIBULULU	AREA	3	32	S	36	43	E	568	01
KIBUMAI SEE UTIMBARU	MSSN	1	23	S	34	25	E	568	00
KIBUMBUNI	MT	6	10	S	36	34	E	568	03
KIBUNAMARU	MT	1	41	S	34	23	E	568	00
KIBUNGWA	POPL	7	19	S	39	05	E	568	01
KIBUNGWEI RAS	PT	9	52	S	39	48	E	568	05
KIBUNGWE POINT SEE KIBUNGWEI RAS	PT	9	52	S	39	48	E	568	00
KIBU WELLS	WELL	4	30	S	34	59	E	568	01
KIBWANGULE	MT	6	30	S	35	02	E	568	01
KIBWEREMERA	MT	1	42	S	34	33	E	568	01
KIBWESA	POPL	6	30	S	29	57	E	568	02
KIBWEZI	MT	3	21	S	36	44	E	568	01
KICHAA	MT	4	11	S	37	40	E	568	01
KICHALIKANI SEE BAGAMOYO	POPL	4	56	S	39	07	E	568	00
KICHANJANE	POPL	5	27	S	38	59	E	568	01
KICHANJANI SEE KICHANJANE	POPL	5	27	S	38	59	E	568	00
KICHERERE	MT	1	10	S	30	42	E	568	01
KICHI	AREA	8	14	S	38	46	E	568	01
KICHI SEE KICHI HILLS	HILL	8	12	S	38	40	E	568	00
KICHI HILLS	HILL	8	12	S	38	40	E	568	01
KICHONDA	LCTY	9	41	S	38	02	E	568	03
KIDACHI	POPL	6	46	S	35	31	E	568	01
KIDAGHRU	MT	4	43	S	35	01	E	568	02
KIDALU	STRM	3	41	S	33	25	E	568	01
KIDANDONI SEE KINONDONI	SECP	6	47	S	39	16	E	568	00

APPROVED FOR RELEASE: 2007/02/20: CIA-RDP01-00707R000200050003-9

APPROVED FOR RELEASE: 2007/02/20: CIA-RDP01-00707R000200050003-9

KIDANO									
KIDAREXO									
KIDATU									
KIDAVI SEE KIDAVI RIVER									
KIDAVI RIVER									
	MT	4	30	S	32	58	E	568	01
KIDAYA	POPL	5	15	S	38	21	E	568	02
KIDEDI	POPL	7	41	S	37	01	E	568	01
KIDEGEMUI	STRM	6	27	S	35	51	E	568	00
KIDENGE	STRM	6	27	S	35	51	E	568	01
KIDERENGWA									
	POPL	4	45	S	36	16	E	568	01
KIDERO MOUNTAINS	POPL	7	47	S	39	26	E	568	01
KIDETE	POPL	9	16	S	35	01	E	568	01
KIDETE	POPL	6	46	S	38	57	E	568	01
KIDETE	POPL	7	28	S	37	51	E	568	01
KIDETE									
	MTS	3	52	S	35	05	E	568	01
KIDETE SEE KIDETE RIVER	POPL	6	26	S	37	16	E	568	01
KIDETE	POPL	6	40	S	36	43	E	568	01
KIDETE	POPL	6	40	S	36	47	E	568	01
KIDETE RIVER	STRM	6	35	S	37	22	E	568	01
KIDIDIMO									
	STRM	6	41	S	36	46	E	568	00
KIDIKA	STRM	7	47	S	37	49	E	568	01
KIDIKA	STRM	6	25	S	36	02	E	568	02
KIDIMU	STRM	6	41	S	36	46	E	568	01
KIDIUMU	MT	6	12	S	35	37	E	568	01
KIDODI									
	POPL	7	30	S	36	31	E	568	01
KIDODO	LCTY	7	47	S	39	51	E	568	05
KIDONYASI	POPL	6	44	S	39	03	E	568	01
KIDOO	MT	6	25	S	36	10	E	568	03
KIDUGALA	POPL	7	36	S	37	02	E	568	01
KIDUGALA									
	MT	6	45	S	36	25	E	568	01
KIDUGALA MISSION SEE KIDUGALA	MT	6	10	S	36	03	E	568	03
KIDUGALLO	POPL	10	42	S	38	41	E	568	01
KIDUGALO	POPL	9	08	S	34	31	E	568	01
KIDUMBA	MT	9	34	S	34	40	E	568	01
KIDUNDA									
	POPL	9	08	S	34	31	E	568	00
KIDUNGUNI	POPL	6	47	S	38	12	E	568	01
KIEGEANI	POPL	5	24	S	38	46	E	568	01
KIEGEANI	POPL	8	52	S	39	15	E	568	01
KIEJO	MT	6	32	S	37	29	E	568	02
KIENYIYA									
	POPL	4	46	S	39	06	E	568	01
KIESENA	AREA	7	57	S	39	43	E	568	00
KIFANYA SEE KIFANYE	POPL	7	56	S	39	42	E	568	01
	MT	9	13	S	33	47	E	568	01
	POPL	8	29	S	33	35	E	568	01
	MT	1	34	S	34	27	E	568	01
	MSSN	9	31	S	35	08	E	568	00

APPROVED FOR RELEASE: 2007/02/20: CIA-RDP01-00707R000200050003-9

APPROVED FOR RELEASE: 2007/02/20: CIA-RDP01-00707R000200050003-9

KIFANYE	MSSN	9	31	S	35	08	E	568	01
KIFIGO	POPL	5	18	S	38	57	E	568	01
KIFINGA	POPL	7	46	S	31	39	E	568	01
KIFINGI	LCTY	7	51	S	39	50	E	568	00
KIFINGONI	AREA	4	36	S	39	07	E	568	01
KIFISIA	STRM	6	44	S	30	24	E	568	01
KIFIZI	MT	4	21	S	30	07	E	568	01
KIFUA SEE KIFWA	MT	2	21	S	32	54	E	568	00
KIFUFU	MT	3	10	S	37	05	E	568	01
KIFULI	POPL	1	49	S	33	01	E	568	01
KIFUMA	MT	7	20	S	31	15	E	568	03
KIFUMBA	WTRH	4	17	S	30	57	E	568	01
KIFUNDSCHI-SPITZE SEE KIFUNJI POINT	PT	2	22	S	32	31	E	568	00
KIFUNE	MT	3	06	S	32	53	E	568	03
KIFUNGILO	POPL	4	47	S	38	22	E	568	01
KIFUNI SEE KIFUNE	MT	3	06	S	32	53	E	568	00
KIFUNJI POINT	PT	2	22	S	32	31	E	568	01
KIFUO	MT	3	21	S	37	30	E	568	01
KIFURUMA	MT	7	05	S	36	35	E	568	01
KIFWA	MT	2	01	S	32	54	E	568	01
KIGAHUMO	POPL	4	01	S	33	07	E	568	01
KIGALE	AREA	4	33	S	38	43	E	568	01
KIGAMBONI	POPL	6	49	S	39	19	E	568	05
KIGANDINI	AREA	4	51	S	38	52	E	568	01
KIGANGA	POPL	7	44	S	34	57	E	568	01
KIGANGA	MT	5	29	S	31	20	E	568	01
KIGARAMA	POPL	1	05	S	31	45	E	568	01
KIGEMA	STRM	8	10	S	37	45	E	568	01
KIGERA	MT	6	08	S	36	54	E	568	03
KIGESSE	MT	2	27	S	36	34	E	568	01
KIGIRINI	POPL	4	49	S	39	09	E	568	03
KIGITUMBERI, RIVER	STRM	1	20	S	34	18	E	568	00
KIGOGO	STRM	8	43	S	35	18	E	568	01
KIGOI	POPL	1	09	S	30	41	E	568	01
KIGOLE	PCPL	5	39	S	38	36	E	568	02
KIGOMA SEE KIGOMA DISTRICT	DIST	5	30	S	30	00	E	568	00
KIGOMA	POPL	4	52	S	29	38	E	568	02
KIGOMA	MT	9	03	S	34	32	E	568	01
KIGOMA DISTRICT	DIST	5	30	S	30	00	E	568	00
KIGOMANE	POPL	7	49	S	39	45	E	568	01
KIGOMANI	POPL	6	41	S	39	00	E	568	01

APPROVED FOR RELEASE: 2007/02/20: CIA-RDP01-00707R000200050003-9

APPROVED FOR RELEASE: 2007/02/20: CIA-RDP01-00707R000200050003-9

KIGOMANI	SEE	KIGOMANE							
KIGOMBE			POPL	7	49	S	39	45	E	568	00
KIGOMBE			AREA	5	19	S	39	04	E	568	01
KIGOMBE			POPL	5	18	S	39	03	E	568	01
KIGOMBO			MT	5	20	S	39	03	E	568	01
			POPL	9	34	S	39	15	E	568	01
KIGOMENI											
KIGOMWA			POPL	4	42	S	39	12	E	568	01
KIGONA			AREA	3	34	S	31	00	E	568	01
KIGONERO			STRM	8	27	S	36	15	E	568	02
KIGONGO			POPL	5	09	S	30	12	E	568	01
			AREA	6	44	S	39	13	E	568	00
KIGONGONI											
KIGONGORO			POPL	6	28	S	38	52	E	568	01
KIGONKO			MT	6	19	S	34	55	E	568	01
KIGONSERA			WTRH	4	47	S	30	47	E	568	01
KIGORO	SEE	KAGOJI	MSSN	10	49	S	35	04	E	568	01
			STRM	3	45	S	32	00	E	568	00
KIGOSI											
KIGOTA			STRM	4	38	S	31	28	E	568	01
KIGOTO			POPL	4	35	S	34	51	E	568	01
KIGUDE			MT	1	47	S	34	22	E	568	00
KIGUGU	SEE	CHIGUGU	MT	7	45	S	37	58	E	568	01
			POPL	10	33	S	38	56	E	568	00
KIGUHUMA											
KIGULUNDE			POPL	5	02	S	33	01	E	568	01
KIGUMBI			POPL	4	51	S	38	21	E	568	01
KIGUMI			POPL	8	23	S	37	33	E	568	01
KIGURI			MT	1	22	S	34	09	E	568	00
			MT	1	43	S	33	58	E	568	00
KIGURUKIMU											
KIGWA			LCTY	2	46	S	31	57	E	568	03
KIGWA			POPL	5	08	S	33	10	E	568	01
KIGWANA			MT	5	11	S	33	08	E	568	01
KIGWANA			MT	6	19	S	36	04	E	568	03
			STRM	6	22	S	36	07	E	568	03
KIGWASE											
KIGWE			MT	4	32	S	38	46	E	568	01
KIHAMBA			RSTA	6	06	S	35	29	E	568	01
KIHAMBA I			POPL	10	34	S	40	15	E	568	01
KIHANGA			STRM	3	36	S	30	31	E	568	01
			POPL	10	13	S	39	48	E	568	01
KIHANGA											
KIHANSI			POPL	10	43	S	39	20	E	568	01
KIHANZI			STRM	8	20	S	36	20	E	568	01
KIHATU			POPL	8	23	S	36	17	E	568	01
KIHATU			POPL	10	19	S	38	10	E	568	01
			STRM	10	13	S	38	16	E	568	01
KIHEMBE											
KIHETE, RIVER			MT	6	25	S	36	35	E	568	01
			STRM	1	42	S	34	20	E	568	00

APPROVED FOR RELEASE: 2007/02/20: CIA-RDP01-00707R000200050003-9

APPROVED FOR RELEASE: 2007/02/20: CIA-RDP01-00707R000200050003-9

KIHINDA	POPL	1	13	S	30	34	E	568 01
KIHINDI	POPL	9	03	S	38	52	E	568 01
KIHOBA	POPL	9	47	S	38	09	E	568 03
KIHOMBE ISLAND	ISL	1	22	S	33	46	E	568 01
KIHONDA	MT	1	11	S	33	49	E	568 01
KIHORU	STRM	10	12	S	39	37	E	568 01
KIHOWERA	MT	10	50	S	36	37	E	568 01
KIHUHWI	RSTA	[illegible]	13	S	38	41	E	568 01
KIHULUMERA, LAKE	LAKE	9	10	S	38	12	E	568 01
KIHUMA	POPL	9	13	S	37	57	E	568 01
KIHUNDU	POPL	9	28	S	39	01	E	568 01
KIHURIO	POPL	4	28	S	33	05	E	568 01
KIHUZU	MT	1	51	S	33	49	E	568 01
KIJACHA	POPL	9	34	S	38	02	E	568 03
KIJAMBONI	POPL	4	45	S	39	10	E	568 01
KIJEBA	POPL	5	06	S	38	47	E	568 01
KIJEGA	MT	4	33	S	35	21	E	568 01
KIJIMA	MSSN	3	05	S	37	01	E	568 01
KIJIRINI SEE KIGIRINI	POPL	4	49	S	39	04	E	568 00
KIJOMBE	MT	7	47	S	34	41	E	568 01
KIJOSI	POPL	10	57	S	34	44	E	568 01
KIJUMBURA	POPL	1	02	S	30	47	E	568 01
KIJUMBURA	POPL	1	48	S	35	54	E	568 01
KIJUNGU	POPL	5	22	S	37	11	E	568 01
KIKALE	AREA	7	52	S	39	10	E	568 01
KIKALE	POPL	7	50	S	39	13	E	568 01
KIKALO	STRM	7	21	S	36	36	E	568 01
KIKAMBA	STRM	8	09	S	32	37	E	568 01
KIKANDA	POPL	8	33	S	39	16	E	568 01
KIKANGA	MT	6	17	S	35	53	E	568 01
KIKANGA	MT	8	23	S	36	46	E	568 01
KIKANSI	LCTY	2	26	S	31	45	E	568 01
KIKAPANJI, RAS	CAPE	7	52	S	39	51	E	568 01
KIKARE POINT	PT	1	36	S	33	39	E	568 05
KIKARE-SPITZE SEE KIKARE POINT	PT	1	36	S	33	39	E	568 00
KIKAUGA	MT	9	50	S	36	23	E	568 01
KIKEO	MSSN	7	12	S	37	33	E	568 01
KIKOBOGA	POPL	7	22	S	37	13	E	568 01
KIKOGA	POPL	7	25	S	34	59	E	568 01
KIKOGWE, RAS	PT	5	27	S	39	00	E	568 05
KIKOKWE, RAS SEE KIKOGWE, RAS	PT	5	27	S	39	00	E	568 00
KIKOLE	POPL	6	18	S	35	09	E	568 01

APPROVED FOR RELEASE: 2007/02/20: CIA-RDP01-00707R000200050003-9

APPROVED FOR RELEASE: 2007/02/20: CIA-RDP01-00707R000200050003-9

KIKOLE									
KIKOLE SEE KIKOLE RIVER									
KIKOLE									
KIKOLE RIVER									
KIKOLI									
KIKOLIO SEE KIKOLI									
KIKOLO									
KIKOLO									
KIKOLUBI									
KIKOMBO									
KIKOMBO									
KIKOMBO SEE KIKOMBO RIVER									
KIKOMBO RIVER									
KIKONDO									
KIKONE									
KIKONGA									
KIKONGA									
KIKONGI									
KIKONGI									
KIKONGO									
KIKONGO									
KIKONGORO									
KIKONOKA									
KIKORE									
KIKOTAMA									
KIKOTI									
KIKOWA									
KIKUBIJI									
KIKUI									
KIKULEIWA SEE KIKULETWA RIVER									
KIKULETWA SEE KIKULETWA RIVER									
KIKULETWA RIVER									
KIKUMA									
KIKUMBULU									
KIKUNDAVULA									
KIKUNDI									
KIKUNGULU									
KIKUNKUMO									
KIKURIUNGU									
KIKURURA									
KIKUSAI HAS									
KIKUSI									
	MT	6	02	S	35	34	E	568	01
	STRM	6	21	S	35	23	E	568	00
	STRM	6	47	S	34	31	E	568	01
	STRM	6	21	S	35	23	E	568	01
	STRM	5	24	S	36	48	E	568	02
	STRM	5	24	S	36	48	E	568	00
	POPL	6	34	S	39	02	E	568	01
	POPL	6	20	S	37	35	E	568	01
	MT	6	02	S	35	25	E	568	01
	POPL	6	14	S	35	59	E	568	01
	POPL	6	20	S	36	30	E	568	01
	STRM	6	26	S	36	27	E	568	00
	STRM	6	26	S	36	27	E	568	03
	AREA	9	05	S	33	48	E	568	01
	POPL	6	56	S	39	31	E	568	05
	AREA	7	25	S	36	50	E	568	01
	STRM	5	38	S	37	49	E	568	01
	AREA	4	41	S	34	33	E	568	01
	STRM	4	44	S	34	25	E	568	01
	POPL	2	43	S	32	54	E	568	01
	POPL	6	48	S	38	46	E	568	01
	MT	6	32	S	34	20	E	568	01
	MT	3	09	S	32	40	E	568	03
	AREA	4	21	S	35	50	E	568	01
	POPL	6	39	S	39	20	E	568	01
	MT	5	56	S	36	14	E	568	01
	MT	6	43	S	36	40	E	568	01
	MT	3	20	S	33	06	E	568	03
	STRM	7	53	S	37	32	E	568	01
	STRM	3	27	S	37	10	E	568	00
	STRM	3	27	S	37	10	E	568	00
	STRM	3	27	S	37	10	E	568	03
	MT	6	34	S	31	13	E	568	01
	MT	9	26	S	33	30	E	568	01
	MT	3	36	S	30	37	E	568	01
	POPL	6	52	S	37	53	E	568	01
	MT	4	30	S	34	34	E	568	01
	MT	5	39	S	33	08	E	568	01
	STRM	6	55	S	37	23	E	568	01
	POPL	1	28	S	31	14	E	568	01
	PT	4	47	S	39	12	E	568	05
	STRM	6	16	S	32	26	E	568	01

APPROVED FOR RELEASE: 2007/02/20: CIA-RDP01-00707R000200050003-9

APPROVED FOR RELEASE: 2007/02/20: CIA-RDP01-00707R000200050003-9

KIKUYU	POPL	5	20	S	33	59	E	568	01
KIKUYU	POPL	5	56	S	34	53	E	566	01
KIKUYU	MSSN	6	12	S	35	44	E	566	01
KIKUYU	MT	6	35	S	34	32	E	568	01
KIKWAJO	STRM	5	29	S	37	43	E	566	02
KIKWEGA	POPL	8	08	S	33	44	E	568	01
KIKWERO SEE KIKWERO, MWAMBA	REEF	6	50	S	39	26	E	566	00
KIKWERO, MWAMBA	REEF	6	50	S	39	26	E	568	05
KIKWETU	HILL	9	52	S	39	47	E	568	01
KILA	MT	6	46	S	37	58	E	568	01
KILABELA	POPL	3	33	S	33	17	E	568	01
KILAGO	MT	2	52	S	33	19	E	568	01
KILALANGOPA SWAMP	MRSH	3	34	S	30	50	E	568	01
KILALAU	MT	6	44	S	33	59	E	568	01
KILALE	STRM	8	30	S	36	04	E	568	02
KILALI	MT	3	41	S	30	38	E	568	01
KILALO	POPL	2	24	S	37	43	E	568	01
KILAMBWA	POPL	7	39	S	31	31	E	568	01
KILANGA	MT	4	57	S	38	22	E	568	01
KILANGA, LAKE	LAKE	4	41	S	30	26	E	568	01
KILANGALI	POPL	6	58	S	37	06	E	568	01
KILANSI	STRM	9	23	S	37	06	E	568	01
KILANZA	STRM	8	38	S	36	01	E	568	02
KILANZE	MT	8	08	S	36	06	E	568	01
KILANZI	POPL	8	01	S	35	54	E	568	01
KILEGU	MT	6	41	S	32	54	E	568	01
KILEME	POPL	1	27	S	30	50	E	566	01
KILEMA	MSSN	3	18	S	37	30	E	568	01
KILEMBA SEE KILEMBA RIVER	STRM	8	13	S	32	00	E	568	00
KILEMBA RIVER	STRM	8	13	S	32	00	E	568	01
KILEMO	MT	8	51	S	36	49	E	568	01
KILENGWE	POPL	7	31	S	37	33	E	568	01
KILEO	MT	3	11	S	37	36	E	568	01
KILI	MT	6	49	S	34	20	E	568	01
KILIBEI	MT	2	23	S	36	26	E	568	01
KILIFI, RAS	CAPE	4	48	S	39	13	E	560	01
KILIGIDA	STRM	4	15	S	34	56	E	568	03
KILILI	MT	4	19	S	33	44	E	568	01
KILIMAFEZA	POPL	2	17	S	34	55	E	568	01
KILIMANDEGE	MT	4	57	S	38	26	E	568	01
KILIMANDEMBO	LCTY	9	33	S	38	10	E	568	01
KILIMANDSCHARO SEE KILIMANJARO	MT	3	04	S	37	22	E	568	00

APPROVED FOR RELEASE: 2007/02/20: CIA-RDP01-00707R000200050003-9

APPROVED FOR RELEASE: 2007/02/20: CIA-RDP01-00707R000200050003-9

KILIMANGOMBE									
KILIMANI									
KILIMANJARO									
KILIMANJARO, MOUNT SEE KILIMANJARO									
KILIMATINDE	POPL	5	25	S	38	53	E	568	01
	POPL	7	55	S	38	42	E	568	01
KILIMBE	MT	3	04	S	37	22	E	568	01
KILIMI SEE KILIMI RIVER	MT	3	04	S	37	22	E	568	00
KILIMI RIVER	POPL	5	51	S	34	57	E	568	01
KILIMPIMBI									
KILINDE	MT	7	04	S	36	09	E	568	01
	STRM	3	57	S	33	13	E	568	00
KILINDI	STRM	3	57	S	33	13	E	568	01
KILINDI SEE NYAMONGO	MT	5	31	S	33	18	E	568	01
KILINDI	MT	8	06	S	35	48	E	568	01
KILINDI									
KILINDI	AREA	5	40	S	37	35	E	568	02
KILINDI	POPL	1	29	S	34	33	E	568	00
	POPL	5	40	S	37	35	E	568	01
KILINDONI	POPL	8	04	S	39	08	E	568	01
KILINO	MT	5	39	S	37	35	E	568	02
KILIPO									
KILOLE	POPL	7	55	S	39	39	E	568	01
KILOLE	MT	4	11	S	32	49	E	568	01
	STRM	8	39	S	36	19	E	568	01
KILOLEA	POPL	5	08	S	38	43	E	568	01
KILOLELE	LCTY	7	58	S	39	44	E	568	00
KILOLELI									
KILOLELI SEE KIRIMO	MT	7	59	S	35	44	E	568	01
KILOLERI	POPL	3	50	S	33	42	E	568	01
	POPL	3	29	S	33	45	E	568	01
KILOLI	MT	2	31	S	33	17	E	568	00
KILOLO	POPL	2	31	S	33	28	E	568	01
KILOMBERO SEE KILOMBERO, RIVER									
KILOMBERO, SEE KILOMBERO VALLEY	POPL	6	50	S	33	24	E	568	01
KILOMBERO, RIVER	POPL	8	01	S	35	51	E	568	01
	STRM	8	32	S	37	13	E	568	00
KILOMBERO VALLEY	VAL	8	45	S	36	00	E	568	00
KILOMENI	STRM	8	32	S	37	13	E	568	01
KILONCHI SEE KILOMENI									
KILONDO	VAL	8	45	S	36	00	E	568	01
KILONGO	MSSN	3	46	S	37	39	E	568	03
	MSSN	3	46	S	37	39	E	568	00
KILOSA SEE KILOSA DISTRICT	POPL	9	46	S	34	21	E	568	01
KILOSA	MT	8	05	S	31	52	E	568	01
KILOSA									
KILOSA	DIST	7	00	S	37	00	E	568	00
KILOSA	POPL	5	45	S	31	01	E	568	01
KILOSA DISTRICT	POPL	6	50	S	37	00	E	568	01
	POPL	9	10	S	35	59	E	568	01
KILOSSA SEE KILOSA	DIST	7	00	S	37	00	E	568	00
KILSHALIKANI SEE BAGAMOYO									
	POPL	6	50	S	37	00	E	568	00
	POPL	4	56	S	39	07	E	568	00

APPROVED FOR RELEASE: 2007/02/20: CIA-RDP01-00707R000200050003-9

APPROVED FOR RELEASE: 2007/02/20: CIA-RDP01-00707R000200050003-9

KILUI SEE KIRUI	POPL	4	46	S	39	09	E	568	00
KILULA	POPL	2	53	S	34	01	E	568	01
KILULU	POPL	5	13	S	38	48	E	568	01
KILULU	POPL	6	33	S	33	06	E	568	01
KILULU	HILL	4	47	S	39	07	E	568	01
KILULU SEE NKULULU	STRM	6	26	S	32	49	E	568	00
KILULU MOUNTAIN SEE KILULU	HILL	4	47	S	39	07	E	568	00
KILUMBI	POPL	6	17	S	33	51	E	568	01
KILUNGULA	POPL	9	24	S	38	09	E	568	01
KILUNGWE	STRM	4	46	S	30	55	E	568	01
KILWA SEE KILWA DISTRICT	DIST	9	10	S	39	00	E	568	00
KILWA SEE KILWA KIVINJE	POPL	8	45	S	39	24	E	568	00
KILWA, CAPE	CAPE	8	55	S	39	34	E	568	05
KILWA, KISIWA SEE KILWA ISLAND	ISL	8	59	S	39	32	E	568	00
KILWA DISTRICT	DIST	9	10	S	39	00	E	568	00
KILWA ISLAND	ISL	8	59	S	39	32	E	568	01
KILWA KISIWANI	POPL	8	57	S	39	31	E	568	01
KILWA KISIWANI HARBOUR	HBR	8	57	S	39	33	E	568	05
KILWA KIVINJE	POPL	8	45	S	39	24	E	568	01
KILWA-KIWINDJE SEE KILWA KIVINJE	POPL	8	45	S	39	24	E	568	00
KILWA-KIWINDSCHE SEE KILWA KIVINJE	POPL	8	45	S	39	24	E	568	00
KILWA MAIN PASS	CHAN	8	40	S	39	32	E	568	05
KILWA POINT SEE TIKWIRI, RAS	PT	8	49	S	39	30	E	568	00
KIMAGALI	MT	8	41	S	35	09	E	568	01
KIMALAPAMBA SEE UVINZA	POPL	5	06	S	30	22	E	568	00
KIMALAPAMBA	POPL	5	07	S	30	22	E	568	01
KIMALI	POPL	3	23	S	34	28	E	568	01
KIMALI	MT	4	06	S	34	25	E	568	01
KIMAMBA	POPL	6	47	S	37	09	E	568	01
KIMAMBA	STRM	6	40	S	37	18	E	568	01
KIMAMBI	POPL	9	25	S	38	27	E	568	01
KIMAMBI	STRM	9	18	S	38	23	E	568	02
KIMANDE	POPL	7	22	S	35	30	E	568	01
KIMANGA	STRM	6	49	S	39	14	E	568	00
KIMANI	STRM	8	43	S	34	11	E	568	01
KIMATO	POPL	9	57	S	34	28	E	568	01
KIMATU	MT	6	11	S	34	38	E	568	01
KIMBARAMBARA	POPL	8	43	S	39	11	E	568	01
KIMBAWALA	STRM	8	31	S	35	17	E	568	01
KIMBE	POPL	5	46	S	37	36	E	568	01
KIMBE	MT	5	46	S	37	34	E	568	01
KIMBI	STRM	8	22	S	34	23	E	568	02

APPROVED FOR RELEASE: 2007/02/20: CIA-RDP01-00707R000200050003-9

APPROVED FOR RELEASE: 2007/02/20: CIA-RDP01-00707R000200050003-9

KIMBI	STRM	8	43	S	35	37	E	568	02
KIMBIJI	POPL	8	59	S	39	32	E	568	02
KIMBIJI, PAS	PT	6	59	S	39	33	E	568	05
KIMBI KIRAGI	STRM	8	25	S	36	09	E	568	01
KIMBO	AREA	4	34	S	38	29	E	568	01
KIMBO	MT	5	11	S	38	37	E	568	01
KIMBORE	REEF	8	23	S	39	34	E	568	05
KIMEYA	LCTY	2	04	S	31	32	E	568	01
KIMHANDU	MT	7	09	S	37	41	E	568	02
KIMIAGIRI	STRM	9	47	S	36	27	E	568	01
KIMIGAI SWAMP	MRSH	6	29	S	36	29	E	568	01
KIMISI	POPL	2	07	S	31	04	E	568	01
KIMISI	MT	2	09	S	31	02	E	568	01
KIMONDOLO	MT	3	22	S	36	43	E	568	01
KIMONGO	AREA	7	39	S	37	45	E	568	01
KIMPULU	MT	7	46	S	32	26	E	568	01
KIMPUNDA	AREA	4	12	S	34	21	E	568	01
KIMULE	LCTY	6	17	S	38	36	E	568	01
KIMURA	POPL	3	47	S	30	59	E	568	01
KIMWAJE	MT	4	13	S	37	22	E	568	01
KIMWANI	LCTY	2	11	S	31	40	E	568	01
KINA	MT	8	45	S	32	15	E	568	01
KINAGOMWISCHU-INSEL SEE KINAGOMWISHU ISLAND									
KINAGOMWISHU ISLAND	ISL	1	41	S	33	23	E	568	00
KINALASAT	ISL	1	41	S	33	23	E	568	05
	MT	4	41	S	35	24	E	568	01
KINAMANTIRE	POPL	9	06	S	38	00	E	568	01
KINAMBWA	AREA	4	21	S	34	25	E	568	01
KINANI	POPL	7	54	S	31	31	E	568	01
KINASI PASS	CHAN	7	57	S	39	49	E	568	05
KINATO	POPL	10	32	S	38	07	E	568	01
KINAUGALUKA	MT	3	54	S	32	25	E	568	01
KINDAI, LAKE	LAKE	4	51	S	34	44	E	568	01
KINDINDI	POPL	8	56	S	37	59	E	568	01
KINDITO	POPL	9	54	S	38	04	E	568	03
KINDOLI	MT	9	36	S	36	39	E	568	01
KINDORA, RIVER	STRM	1	59	S	34	02	E	568	00
KINDOROKO	MT	3	44	S	37	39	E	568	01
KINDU	AREA	4	59	S	35	17	E	568	01
KINDU	POPL	8	13	S	32	03	E	568	02
KINDU SEE NKINDU	MT	4	28	S	32	47	E	568	00
KINDURI	STRM	4	50	S	36	18	E	568	01

APPROVED FOR RELEASE: 2007/02/20: CIA-RDP01-00707R000200050003-9

APPROVED FOR RELEASE: 2007/02/20: CIA-RDP01-00707R000200050003-9

KINEKUNGU	STRM	4	23	S	34	11	E	568	01
KINENGE	MT	1	37	S	34	25	E	568	00
KINESI	POPL	1	28	S	33	52	E	568	01
KINGA	AREA	9	20	S	34	20	E	568	01
KINGA	LCTY	4	25	S	33	24	E	568	01
KINGA MOUNTAINS SEE LIVINGSTONE MOUNTAINS	MTS	9	45	S	34	20	E	568	00
KINGANDA SEE CHINGANDA	POPL	7	17	S	31	32	E	568	00
KINGANGO	MSSN	7	11	S	37	45	E	568	01
KINGANI SEE KINGONI	STRM	6	23	S	38	52	E	568	00
KINGI	STRM	4	25	S	34	20	E	568	01
KINGLASA	MT	7	45	S	31	19	E	568	01
KINGOLA SEE IKINGULA	POPL	8	50	S	34	43	E	568	00
KINGOLI	MT	9	21	S	36	54	E	568	01
KINGOLWIRA	RSTA	6	47	S	37	46	E	568	01
KINGOMBE	POPL	5	30	S	38	01	E	568	01
KINGOMBE SEE MSWEGA	STRM	6	23	S	37	47	E	568	00
KINGONI	STRM	6	23	S	38	52	E	568	01
KINGORI	AREA	3	12	S	36	58	E	568	01
KINGOSUNGU	MT	7	52	S	37	16	E	568	01
KINGU	MT	7	41	S	34	26	E	568	01
KINGUGWE	MT	4	21	S	38	16	E	568	01
KINGWA	MT	8	44	S	32	14	E	568	01
KINGWALA SEE MAZAZA	MT	6	26	S	36	37	E	568	00
KINHWA	AREA	5	03	S	32	25	E	568	01
KINIAROK	AREA	4	57	S	37	25	E	568	01
KINIMABANGA	MT	9	10	S	37	07	E	568	01
KINJANWANA-INSEL SEE KINYANWANA ISLAND	ISL	1	37	S	33	33	E	568	00
KINJUMBI	POPL	8	24	S	39	10	E	568	01
KINOI	MT	4	04	S	35	38	E	568	01
KINOLO	AREA	4	42	S	35	31	E	568	01
KINONDONI	SECP	6	47	S	39	16	E	568	00
KINONGA	AREA	4	01	S	38	04	E	568	01
KINONGO	POPL	10	32	S	40	21	E	568	01
KINONKO	LCTY	6	43	S	38	02	E	568	01
KINONOKA SEE KIKONOKA	MT	3	09	S	32	40	E	568	00
KINSWAGI SEE KINSWAGI RIVER	STRM	4	22	S	34	45	E	568	00
KINSWAGI RIVER	STRM	4	22	S	34	45	E	568	01
KINTINKU	POPL	5	53	S	35	14	E	568	01
KINTONDU	MT	6	28	S	34	40	E	568	01
KINUESHO RIVER	STRM	1	58	S	34	02	E	568	00

APPROVED FOR RELEASE: 2007/02/20: CIA-RDP01-00707R000200050003-9

APPROVED FOR RELEASE: 2007/02/20: CIA-RDP01-00707R000200050003-9

KINUNGULU	POPL	6	55 S	35	27 E	568	01
KINUNGULU	MT	6	53 S	35	29 E	568	01
KINUSE	POPL	4	59 S	35	32 E	568	01
KINWICHIRO SEE MLOWOKA	POPL	9	34 S	38	08 E	568	00
KINWICHIRO	POPL	9	37 S	38	06 E	568	01
KINYADUGI	MT	4	15 S	33	46 E	568	01
KINYAKAMBA	AREA	4	13 S	34	34 E	568	01
KINYAMBULI	MT	5	16 S	31	26 E	568	01
KINYAMBULI ROCK SEE KINYAMBULI	MT	5	16 S	31	26 E	568	00
KINYAMBWA	AREA	6	17 S	35	20 E	568	01
KINYAMBWA	MT	5	53 S	31	55 E	568	01
KINYANGIGI	POPL	4	27 S	34	37 E	568	01
KINYANGIGI	RSTA	4	32 S	34	38 E	568	01
KINYANGURU	HILL	7	26 S	38	04 E	568	02
KINYANJIA	POPL	8	24 S	33	35 E	568	01
KINYAKWANA ISLAND	ISL	1	37 S	33	33 E	568	05
KINYASUNGWE SEE KINYASUNGWE RIVER	STRM	6	29 S	36	28 E	568	00
KINYASUNGWE RIVER	STRM	6	29 S	36	28 E	568	03
KINYEREZI	LCTY	6	48 S	39	07 E	568	02
KINYIKA	POPL	6	17 S	35	12 E	568	01
KINYIKA	MT	4	38 S	30	05 E	568	01
KINYOWINGA	AREA	4	51 S	34	14 E	568	01
KINYWAMWAMA SEE KINYWAMWUMA	MT	8	03 S	33	44 E	568	00
KINYWAMWUMA	MT	8	03 S	33	44 E	568	01
KIOMBENI	LCTY	7	54 S	39	42 E	568	00
KIOMBO	POPL	6	10 S	33	55 E	568	01
KIOMBO	MT	6	38 S	34	23 E	568	01
KIOMBO	STRM	7	52 S	37	19 E	568	01
KIOMBO!	POPL	4	16 S	34	22 E	568	01
KIONGWE, RAS	PT	4	47 S	39	11 E	568	05
KIORI	MT	1	24 S	34	20 E	568	00
KIOUFUO	STRM	8	31 S	36	17 E	568	01
KIPAGURU	MT	6	22 S	35	03 E	568	01
KIPAKONI, MWAMBA	REEF	8	57 S	39	33 E	568	05
KIPAKONI, RAS	PT	8	57 S	39	33 E	568	05
KIPALA	MT	6	22 S	33	23 E	568	01
KIPALA	MT	8	21 S	31	58 E	568	01
KIPALA	MT	8	50 S	32	40 E	568	01
KIPALA	MT	8	51 S	32	44 E	568	01
KIPALAPALA	POPL	5	06 S	32	48 E	568	01
KIPALE	POPL	6	55 S	36	23 E	568	01
KIPAMPA	POPL	7	28 S	33	45 E	568	01

APPROVED FOR RELEASE: 2007/02/20: CIA-RDP01-00707R000200050003-9

APPROVED FOR RELEASE: 2007/02/20: CIA-RDP01-00707R000200050003-9

KIPAMPAA	POPL	7	07	S	34	01	E	568	01
KIPANDA	STRM	8	50	S	32	17	E	568	01
KIPANDANI	AREA	7	49	S	39	43	E	568	01
KIPANDE	POPL	9	26	S	36	39	E	568	01
KIPANDENI SEE KIPANDANI	POPL	7	49	S	39	43	E	568	00
KIPANGA	POPL	5	41	S	32	49	E	568	01
KIPANGA	POPL	6	14	S	35	20	E	568	01
KIPANGA	POPL	8	19	S	31	03	E	568	01
KIPANGA	LCTY	8	01	S	39	46	E	568	00
KIPANGA	MT	8	57	S	32	59	E	568	01
KIPAPURA	POPL	8	49	S	39	04	E	568	01
KIPATIMU	MSSN	8	31	S	38	55	E	568	01
KIPATUKIRA	MT	9	07	S	36	59	E	568	01
KIPEMBAWE	POPL	7	39	S	33	24	E	568	01
KIPEMBAWE	MT	7	39	S	33	18	E	568	01
KIPEMBE	STRM	9	39	S	37	09	E	568	01
KIPENDENGWA	POPL	10	17	S	38	23	E	568	01
KIPENGANI KISIWA	ISL	9	45	S	39	46	E	568	05
KIPENGERE	MSSN	9	18	S	34	26	E	568	01
KIPENGERE SEE KIPENGERE RANGE	MTS	9	10	S	34	15	E	568	00
KIPENGERE RANGE	MTS	9	10	S	34	15	E	568	01
KIPENIO	MT	7	33	S	37	46	E	568	01
KIPENIO	MT	8	47	S	36	21	E	568	01
KIPENIO	STRM	8	41	S	36	13	E	568	01
KIPERA	POPL	6	05	S	34	09	E	568	01
KIPERA	POPL	7	59	S	38	48	E	568	01
KIPERA	MT	7	40	S	35	31	E	568	01
KIPERERE	POPL	9	50	S	38	27	E	568	01
KIPERERE	STRM	9	58	S	38	41	E	568	01
KIPERERE CHINI	POPL	9	58	S	38	40	E	568	01
KIPERERE JUU SEE KIPERERE	POPL	9	50	S	38	27	E	568	00
KIPETA	POPL	8	21	S	32	15	E	568	02
KIPETO SEE MUKANHULE	MT	6	56	S	36	14	E	568	00
KIPILI	POPL	6	11	S	33	54	E	568	01
KIPILI	POPL	7	27	S	30	36	E	568	01
KIPINDI	POPL	8	22	S	32	50	E	568	02
KIPINDIMBI	POPL	10	47	S	37	34	E	568	01
KIPINDIMBI	STRM	10	12	S	38	50	E	568	01
KIPINDU	AREA	5	58	S	38	03	E	568	01
KIPINDU	AREA	6	00	S	38	00	E	568	02
KIPINGWI	LCTY	7	53	S	39	48	E	568	05

APPROVED FOR RELEASE: 2007/02/20: CIA-RDP01-00707R000200050003-9

APPROVED FOR RELEASE: 2007/02/20: CIA-RDP01-00707R000200050003-9

KIPIRI	AREA	5	53	S	33	50	E	568	01
KIPIRIRI	POPL	8	35	S	37	50	E	568	01
KIPIZI SEE KIPIZI RIVER	STRM	4	15	S	33	30	E	568	00
KIPIZI RIVER	STRM	4	15	S	33	30	E	568	01
KIPONDA	POPL	4	51	S	39	05	E	568	01
KIPONDO, RAS	PT	9	17	S	39	39	E	568	05
KIPONTI	MT	9	15	S	32	56	E	568	01
KIPONZELO	POPL	7	58	S	35	22	E	568	01
KIPORORO	POPL	8	13	S	38	02	E	568	01
KIPULA	POPL	6	35	S	34	52	E	568	01
KIPULE SEE NGANGORA									
KIPULE	POPL	9	51	S	37	57	E	565	00
KIPUMBU	STRM	9	53	S	38	10	E	568	03
KIPUMBWE	AREA	4	50	S	35	02	E	568	01
KIPUMBWE	POPL	5	10	S	39	06	E	568	01
KIPUMBWE, RAS SEE KIZINGANI, RAS	POPL	5	37	S	38	55	E	568	01
KIPUMBWE REEFS	PT	5	11	S	39	06	E	568	00
KIPUNDI	REEF	5	37	S	39	03	E	568	05
KIPUNGU	MT	8	04	S	35	22	E	568	01
KIPUTA	POPL	5	02	S	35	36	E	568	01
KIPUTE	POPL	9	03	S	37	37	E	568	01
KIRA	MT	6	57	S	34	11	E	568	01
KIRAGWE POINT	MT	8	14	S	31	31	E	568	01
KIRAMA	PT	1	54	S	32	57	E	568	01
KIRAMBO	STRM	6	06	S	36	46	E	568	01
KIRANDO	POPL	8	15	S	31	00	E	568	02
KIRANGALA, OL DOINYO	POPL	7	25	S	30	35	E	568	01
KIRANGASE	MT	3	47	S	36	49	E	568	01
KIRANGASE RIVER	AREA	4	06	S	35	45	E	568	02
KIRANGI	STRM	4	01	S	35	44	E	568	01
KIRANGI	AREA	3	58	S	37	43	E	568	01
KIRANGOSE SEE KIRANGASE	MT	3	59	S	37	43	E	568	01
KIRANGOSE RIVER SEE KIRANGASE RIVER	AREA	4	06	S	35	45	E	568	00
KIRANJERANGE	STRM	4	01	S	35	44	E	568	00
KIRANJERANJE SEE KIRANJERANGE	POPL	9	31	S	39	29	E	568	01
KIRAU	POPL	9	31	S	39	29	E	568	00
KIRAVAMUNDO, RAS	POPL	4	42	S	39	07	E	568	01
KIRAWAMUNDO, RAS SEE KIRAVAMUNDO, RAS	PT	10	08	S	40	04	E	568	05
KIREGE	PT	10	08	S	40	04	E	568	00
KIREGI ISLAND	POPL	1	56	S	33	59	E	568	01
KIREHE	ISL	2	08	S	33	00	E	568	01
	POPL	2	41	S	31	11	E	568	01

APPROVED FOR RELEASE: 2007/02/20: CIA-RDP01-00707R000200050003-9

APPROVED FOR RELEASE: 2007/02/20: CIA-RDP01-00707R000200050003-9

KIREMBE	MT	1	30	S	34	33	E	568	00
KIREMERA	MT	6	24	S	34	23	E	568	01
KIRENGAPANYE	MT	9	01	S	34	19	E	568	01
KIRENYUMBA SEE MWENZA	MT	8	24	S	35	44	E	568	00
KIRERU	MT	3	36	S	35	28	E	568	01
KIRETA-INSEL SEE KIRETA ISLAND	ISL	1	56	S	33	04	E	568	00
KIRETA ISLAND	ISL	1	56	S	33	04	E	568	05
KIRIENSEKA	POPL	1	16	S	31	16	E	568	01
KIRIMBA	AREA	4	48	S	39	06	E	568	01
KIRIMIRO	POPL	7	58	S	37	58	E	568	01
KIRIMO	MT	2	31	S	33	17	E	568	01
KIRINDI, MTO	STRM	10	21	S	40	22	E	568	00
KIRINGA RIVER	STRM	8	22	S	32	50	E	568	01
KIRINGILAS	POPL	7	39	S	30	55	E	568	01
KIRINGO SEE KIRINGA RIVER	STRM	8	22	S	32	50	E	568	00
KIROGOLA	MT	6	34	S	36	54	E	568	01
KIROGWA	MT	4	02	S	35	51	E	568	01
KIROGWE	POPL	6	44	S	32	03	E	568	01
KIROKA	POPL	6	50	S	37	49	E	568	01
KIROLE	MT	6	36	S	34	31	E	568	01
KIROMO	AREA	6	20	S	37	40	E	568	01
KIROMONI, RAS	PT	6	38	S	39	12	E	568	05
KIROMUE	MT	8	44	S	36	22	E	568	01
KIRONDA	STRM	4	14	S	34	11	E	568	01
KIRONDATAL	POPL	4	23	S	34	20	E	568	01
KIRONDO	STRM	4	03	S	36	13	E	568	01
KIRONGA	POPL	10	43	S	40	05	E	568	01
KIRONGWE	POPL	7	48	S	39	50	E	568	01
KIRONGWE BAY	BAY	7	48	S	39	48	E	568	05
KIRONGWE CREEK SEE KIRONGWE BAY	BAY	7	48	S	39	48	E	568	00
KIRONJENGWALE	POPL	8	57	S	39	02	E	568	01
KIROPA	POPL	10	50	S	34	40	E	568	01
KIRORI SEE KILOLE	LCTY	7	58	S	39	44	E	568	00
KIROWERO	STRM	10	10	S	36	48	E	568	01
KIRU	AREA	4	08	S	35	38	E	568	01
KIRUA	MSSN	3	18	S	37	30	E	568	01
KIRUGEI SEE KIRUGEY HILL	MT	1	55	S	33	22	E	568	00
KIRUGEY HILL	MT	1	55	S	33	22	E	568	05
KIRUI	POPL	4	48	S	39	09	E	568	01
KIRUI SEE KIRUI ISLAND	ISL	4	44	S	39	12	E	568	00
KIRUI ISLAND	ISL	4	44	S	39	12	E	568	01
KIRUIRUI HILLS	HILL	2	05	S	33	22	E	568	01

APPROVED FOR RELEASE: 2007/02/20: CIA-RDP01-00707R000200050003-9

APPROVED FOR RELEASE: 2007/02/20: CIA-RDP01-00707R000200050003-9

KIRUKU									
KIRU-KURU	MT	9	18	S	36	33	E	568	01
KIRUMBA	STRM	9	23	S	36	57	E	568	01
KIRUMBI	STRM	6	07	S	34	22	E	568	01
KIRUMBILU	MT	6	33	S	34	30	E	568	01
	MT	7	08	S	37	24	E	568	01
KIRUMI									
KIRUMI	POPL	4	05	S	34	43	E	568	01
KIRUNDI	MT	1	37	S	34	24	E	568	00
KIRUNDU	MT	8	41	S	31	40	E	568	01
KIRUNGU	MT	9	07	S	32	36	E	568	01
	POPL	10	27	S	38	02	E	568	01
KIRUNGU									
KIRUNGWI	LCTY	2	32	S	30	32	E	568	01
KIRUNI	POPL	4	34	S	30	00	E	568	01
KIRURUMA	POPL	7	47	S	39	52	E	568	01
KIRURUMO	POPL	1	38	S	30	57	E	568	01
	AREA	5	54	S	34	08	E	568	01
KIRURUMO									
KIRURUMO	POPL	5	53	S	34	11	E	568	01
KIRURUMO	MT	3	00	S	32	56	E	568	01
KIRUSI	STRM	4	42	S	33	55	E	568	01
KIRUWIRU-BERGE SEE RAGATA	POPL	6	35	S	31	23	E	568	01
	MT	2	07	S	33	35	E	568	00
KISA									
KISABO	MSSN	9	22	S	33	37	E	568	02
KISADA	POPL	2	30	S	33	04	E	568	01
KISAGA	MT	6	49	S	34	28	E	568	01
KISAGARA ESTATE SEE	POPL	4	25	S	34	22	E	568	01
KISANGARA ESTATE									
	EST	3	44	S	37	35	E	568	00
KISAGUTE									
KISAHO ISLANDS	MT	6	29	S	33	27	E	568	01
KISAJI	ISLS	2	31	S	31	45	E	568	03
KISAK SEE KISAKI	STRM	7	32	S	34	54	E	568	01
KISAKA	AREA	7	36	S	37	42	E	568	00
	POPL	1	34	S	34	28	E	568	01
KISAKI									
KISAKI	AREA	7	36	S	37	42	E	568	01
KISAKI FORT SEE KISAKI	POPL	7	28	S	37	43	E	568	01
KISAKULWE	POPL	7	28	S	37	43	E	568	00
KISALAKA	MT	6	05	S	33	25	E	568	01
	POPL	5	27	S	38	25	E	568	01
KISALE									
KISALE	MT	6	27	S	36	16	E	568	01
KISALU SEE CHISALU	MT	6	40	S	34	11	E	568	01
KISALUSALU	MT	6	24	S	36	40	E	568	00
KISAMA	AREA	5	32	S	33	30	E	568	01
	STRM	4	35	S	34	06	E	568	01
KISAMBI	POPL	6	35	S	38	34	E	568	01

APPROVED FOR RELEASE: 2007/02/20: CIA-RDP01-00707R000200050003-9

APPROVED FOR RELEASE: 2007/02/20: CIA-RDP01-00707R000200050003-9

KISAMISI	SEE	LUHEMBE	MT	6	24	S	36	31	E	568	00
KISANDA			MT	2	57	S	31	13	E	568	01
KISANGA			POPL	7	13	S	35	03	E	368	C1
KISANGA			POPL	7	15	S	31	02	E	568	01
KISANGA			POPL	7	19	S	35	27	E	568	01
KISANGA			POPL	7	23	S	36	45	E	568	01
KISANGA			MSSN	7	24	S	36	45	E	568	01
KISANGA			MT	5	34	S	32	53	E	568	01
KISANGALA			POPL	4	46	S	36	26	E	568	02
KISANGALA			POPL	6	22	S	34	07	E	568	01
KISANGANI, RAS	SEE	KIZINGANI, RAS	PT	5	11	S	39	05	E	568	00
KISANGARA ESTATE			EST	3	44	S	37	35	E	568	03
KISANGI, RAS			PT	8	55	S	39	29	E	568	05
KISANGIRE			AREA	7	29	S	38	40	E	568	01
KISANGIRE			POPL	7	25	S	38	4.	E	568	01
KISANGIRO	SEE	KISANGIRO STATION	RSTA	3	38	S	37	33	E	568	00
KISANGIRO STATION			RSTA	3	38	S	37	33	E	568	01
KISANNAMBA, RAS			PT	9	54	S	39	48	E	568	05
KISANZE			MT	4	04	S	30	12	E	568	01
KISARAWE	SEE	UZARAMO DISTRICT	DIST	7	10	S	38	50	E	568	00
KISARAWE DISTRICT	SEE	UZARAMO DISTRICT	DIST	7	10	S	38	50	E	568	00
KISAS			MT	9	11	S	33	54	E	568	01
KISASA			POPL	1	45	S	30	57	E	568	01
KISAUKE			POPL	6	12	S	38	45	E	568	01
KISAWASAWA			POPL	7	50	S	36	56	E	568	01
KISEMA	SEE	KIESENA	MT	1	38	S	34	27	E	568	00
KISENGA			MT	3	02	S	31	24	E	568	01
KISENGERU			POPL	7	00	S	38	34	E	568	01
KISENGI			POPL	5	20	S	33	33	E	568	01
KISENSEGERE			POPL	7	26	S	30	53	E	568	01
KISERAWE			MSSN	6	54	S	39	02	E	568	02
KISERE			POPL	7	06	S	34	51	E	568	01
KISERU			WADI	5	44	S	37	16	E	568	02
KISESA	SEE	KISESI	POPL	2	33	S	33	02	E	568	00
KISESI			POPL	2	33	S	33	02	E	568	01
KISESSA	SEE	KISESI	POPL	2	33	S	33	02	E	568	00
KISESSE			MT	4	25	S	35	50	E	568	01
KISESSE	SEE	KISESSE RIVER	STRM	4	29	S	35	51	E	568	00
KISESSE RIVER			STRM	4	29	S	35	51	E	568	01
KISESSI			MT	6	36	S	36	35	E	568	01
KISEYU	SEE	KISEYU HILLS	HILL	6	34	S	36	23	E	568	00

APPROVED FOR RELEASE: 2007/02/20: CIA-RDP01-00707R000200050003-9

APPROVED FOR RELEASE: 2007/02/20: CIA-RDP01-00707R000200050003-9

KISEYU HILLS	HILL	6	34	S	36	23	E	568	01
KISHAKA ISLAND	ISL	1	30	S	31	48	E	568	01
KISHAKKA ISLAND SEE KISHAKA ISLAND	ISL	1	30	S	31	48	E	568	00
KISHANDA	POPL	1	02	S	30	42	E	568	03
KISHANDA	POPL	1	09	S	30	48	E	568	01
KISHANDA	POPL	1	42	S	31	34	E	568	01
KISHANDA	STRM	1	01	S	30	41	E	568	01
KISHANDA VALLEY	VAL	1	15	S	30	47	E	568	03
KISHANJI	POPL	1	09	S	31	51	E	568	01
KISHAPU	POPL	3	37	S	33	52	E	568	01
KISHOGO	POPL	1	32	S	31	33	E	568	01
KISHOYU	POPL	1	28	S	31	31	E	568	01
KISI SEE KIZI	POPL	7	12	S	31	01	E	568	00
KISI SEE KIZI	MT	7	13	S	31	01	E	568	00
KISIA	MT	4	26	S	33	57	E	568	01
KISIARO	STRM	7	00	S	32	43	E	568	01
KISIBA	LCTY	2	52	S	31	57	E	568	03
KISIGO	STRM	6	18	S	34	49	E	568	01
KISIGO	STRM	7	03	S	35	50	E	568	01
KISIJU	POPL	7	25	S	39	20	E	568	01
KISILWA	POPL	7	18	S	35	31	E	568	01
KISILYA	MT	2	45	S	36	32	E	568	01
KISIMA	POPL	7	01	S	36	01	E	568	01
KISIMA	LCTY	8	00	S	39	46	E	568	00
KISIMA CHA MUNGU	POPL	5	18	S	36	57	E	568	01
KISIMANGIRO	AREA	3	52	S	36	33	E	568	01
KISIMANI	LCTY	7	57	S	39	36	E	568	00
KISIMANI	STRM	5	38	S	32	17	E	568	01
KISIMANI, RAS	PT	7	57	S	39	36	E	568	01
KISIMANI CHANNEL	CHAN	8	08	S	39	32	E	568	05
KISIMATUI	POPL	5	11	S	39	00	E	568	01
KISIMVILI	POPL	7	17	S	37	29	E	568	01
KISINDA	MT	2	36	S	32	18	E	568	01
KISINDANI SEE KIVINDANI	POPL	5	11	S	39	06	E	568	00
KISINGA	MT	3	12	S	32	46	E	568	01
KISINGA	MT	9	01	S	32	12	E	568	01
KISINGA	STRM	2	39	S	30	33	E	568	01
KISINGANI	POPL	4	59	S	39	08	E	568	03
KISINGIRE SEE KISANGIRE	POPL	7	25	S	38	43	E	568	00
KISINGISI	MT	4	19	S	34	32	E	568	01
KISIRIRI	POPL	4	12	S	34	26	E	568	01
KISISI	STRM	5	13	S	32	42	E	568	01

APPROVED FOR RELEASE: 2007/02/20: CIA-RDP01-00707R000200050003-9

APPROVED FOR RELEASE: 2007/02/20: CIA-RDP01-00707R000200050003-9

KISITO	MT	6	05	S	31	19	E	568	01
KISITU	STRM	6	26	S	32	49	E	568	01
KISITWE	POPL	6	18	S	36	53	E	568	01
KISITWE	MT	6	27	S	36	41	E	568	01
KISIWANI SEE KISWANI	POPL	4	08	S	37	57	E	568	00
KISIWANI	POPL	5	13	S	38	20	E	568	01
KISIWA NUNYI ISLAND SEE NUNYI, KISIWA	ISL	10	01	S	39	43	E	568	00
KISOGO	POPL	6	39	S	38	31	E	568	01
KISOGWA	POPL	3	53	S	30	37	E	568	01
KISOKO POINT	PT	2	30	S	33	15	E	568	01
KISOKWE	AREA	6	21	S	36	24	E	568	03
KISOLWA	STRM	6	23	S	36	02	E	568	01
KISONA	AREA	4	07	S	35	01	E	568	01
KISONGO, MWAMBA	REEF	9	23	S	39	37	E	568	05
KISONGOLE	POPL	9	34	S	39	31	E	568	01
KISORIA	POPL	2	09	S	33	13	E	568	01
KISOSORA	POPL	5	04	S	39	05	E	568	00
KISOSWA	MT	8	40	S	31	37	E	568	01
KISOTI	HILL	11	08	S	37	51	E	568	03
KISOZE SEE KASOZE	MT	3	37	S	32	07	E	568	00
KISSAKI SEE KISAKI	POPL	7	28	S	37	43	E	568	00
KISSAKI	MT	8	15	S	36	47	E	568	01
KISSANGA	MT	9	14	S	32	43	E	568	01
KISSEMBA	MT	8	38	S	32	06	E	568	01
KISSERE	STRM	7	18	S	34	29	E	568	01
KISSIO	POPL	6	58	S	38	16	E	568	01
KISUGE	MT	3	55	S	33	24	E	568	03
KISUKA	STRM	6	43	S	36	44	E	568	01
KISUKWANI	STRM	3	55	S	34	36	E	568	01
KISUKWE	MT	8	53	S	33	45	E	568	01
KISUMBA	POPL	8	03	S	31	30	E	568	02
KISUMBA SEE KISUMBA RIVER	STRM	8	14	S	31	05	E	568	00
KISUMBA RIVER	STRM	8	14	S	31	05	E	568	01
KISUNGUNDEGI	MT	6	17	S	36	02	E	568	01
KISUSI	MT	7	29	S	31	22	E	568	01
KISUSU	MT	2	58	S	32	54	E	568	01
KISUTU	STRM	4	58	S	34	32	E	568	03
KISUTU	STRM	4	58	S	34	35	E	568	01
KISUZI	POPL	4	12	S	30	05	E	568	01
KISWA	POPL	10	09	S	40	03	E	568	01
KISWAGU	POPL	8	49	S	36	12	E	568	01

APPROVED FOR RELEASE: 2007/02/20: CIA-RDP01-00707R000200050003-9

APPROVED FOR RELEASE: 2007/02/20: CIA-RDP01-00707R000200050003-9

KISWANI										
KISWANI	POPL	4	08	S	37	57	E	568		01
KISWASI SEE KISWASI, FUNGU	POPL	4	47	S	38	47	E	568		01
KISWASI, FUNGU	REEF	8	31	S	39	22	E	568		00
KISWERE	REEF	8	31	S	39	22	E	568		05
	POPL	9	26	S	39	34	E	568		01
KISWERE HARBOUR										
KISWETI SEE KISWITE	HBR	9	24	S	39	40	E	568		05
KISWITE	POPL	6	00	S	37	37	E	568		00
KITAGALU	POPL	8	00	S	37	37	E	568		01
KITAGE	POPL	8	13	S	38	36	E	568		01
	POPL	4	33	S	38	03	E	568		01
KITAHIRO-BAI SEE KITAHIRO BAY										
KITAHIRO BAY	BAY	1	22	S	38	49	E	568		00
KITALA	BAY	1	22	S	38	49	E	568		05
KITALALA	POPL	6	55	S	36	19	E	568		01
KITALAWE	POPL	3	59	S	34	04	E	568		01
	STRM	8	10	S	36	50	E	568		01
KITAMA										
KITAMA	POPL	10	45	S	39	45	E	568		01
KITAMBA, RAS	STRM	10	46	S	40	01	E	568		02
KITAMBI	PT	4	55	S	39	10	E	568		05
KITAME SEE KITAMA	POPL	8	35	S	38	52	E	568		01
	STRM	10	46	S	40	01	E	568		00
KITAMURI										
KITAMURI	AREA	4	06	S	37	36	E	568		01
KITANDA	MT	4	04	S	37	39	E	568		01
KITANGA SEE KITANGA REEF	AREA	9	58	S	35	50	E	568		01
KITANGANE	REEF	5	18	S	39	06	E	568		00
	STRM	4	11	S	36	38	E	568		01
KITANGA REEF										
KITANGARI	REEF	5	18	S	39	06	E	568		05
KITANGARI	POPL	10	39	S	39	21	E	568		01
KITANGIRI, LAKE	STRM	10	32	S	39	32	E	568		01
KITAPIMI	LAKE	4	04	S	34	19	E	568		01
	STRM	9	05	S	38	33	E	568		02
KITAPUMBE SEE KITAPUMBE REEFS										
KITAPUMBE REEFS	REEF	6	31	S	39	08	E	568		00
KITARA	REEF	6	31	S	39	08	E	568		05
KITARAKA	POPL	5	38	S	38	40	E	568		01
KITARE-SPITZE SEE KITARI POINT	ASTA	5	39	S	34	23	E	568		01
	MT	2	00	S	33	07	E	568		00
KITARIKAS										
KITARIO	AREA	7	18	S	36	05	E	568		01
KITARI POINT	LCTY	1	47	S	33	44	E	568		01
KITAYA	PT	2	00	S	33	07	E	568		05
KITEMO	POPL	10	39	S	40	10	E	568		01
	AREA	6	30	S	36	12	E	568		03
KITEMONDO										
KITENANGE	LCTY	7	56	S	39	41	E	568		00
	STRM	6	38	S	37	24	E	568		01

APPROVED FOR RELEASE: 2007/02/20: CIA-RDP01-00707R000200050003-9

APPROVED FOR RELEASE: 2007/02/20: CIA-RDP01-00707R000200050003-9

KITENDAGURO	POPL	1	20	S	31	48	E	568	01
KITENDEN	AREA	2	54	S	37	14	E	568	01
KITENGERA	MT	1	37	S	34	20	E	568	00
KITENGERA SEE NYAMAJUMBU	STRM	3	13	S	31	10	E	568	00
KITERE	POPL	10	20	S	39	48	E	568	01
KITERE; LAKE	MRSH	10	21	S	39	45	E	568	01
KITETE	POPL	7	02	S	34	30	E	568	01
KITETE	POPL	8	15	S	33	44	E	568	01
KITETE	MT	7	08	S	31	01	E	568	03
KITETE	MT	8	26	S	33	14	E	568	01
KITETO	POPL	5	53	S	36	50	E	568	01
KITIGIRI	POPL	2	44	S	31	57	E	568	01
KITIMA	MT	8	45	S	31	41	E	568	01
KITINGI	AREA	4	24	S	35	27	E	568	01
KITISI	POPL	7	48	S	35	07	E	568	01
KITITIMA	POPL	4	50	S	34	47	E	568	01
KITITIMA	MT	5	41	S	34	43	E	568	01
KITIVO	POPL	4	29	S	38	23	E	568	01
KITIVO	POPL	5	20	S	36	49	E	568	01
KITIWAKA SEE KETEWAKA RIVER	STRM	10	16	S	34	49	E	568	00
KITO	MT	6	33	S	31	29	E	568	01
KITOBO	POPL	1	13	S	31	38	E	568	01
KITOFWARE	MSSN	4	49	S	35	48	E	568	01
KITOLOMERO	MT	6	27	S	36	05	E	568	01
KITOMA	POPL	1	28	S	30	46	E	568	01
KITOMANGA	POPL	9	39	S	39	34	E	568	01
KITOMONDO	POPL	7	17	S	39	16	E	568	01
KITONGA	POPL	6	37	S	38	44	E	568	01
KITONGO	POPL	2	32	S	33	17	E	568	01
KITONGO ISLANDS	ISLS	2	29	S	33	22	E	568	01
KITONGWA	POPL	7	21	S	31	03	E	568	01
KITOPE	POPL	8	20	S	39	10	E	568	01
KITOPENI	POPL	6	30	S	38	55	E	568	01
KITOPI	POPL	8	10	S	38	45	E	568	01
KITOPI CHINI	POPL	8	28	S	38	06	E	568	01
KITOPI MTANGA	POPL	8	35	S	38	04	E	568	01
KITOWOTO	AREA	3	33	S	37	36	E	568	01
KITSANDA	MT	6	28	S	36	03	E	568	03
KITSHALIKANI SEE BAGAMOYO	POPL	4	56	S	39	07	E	568	00
KITUA ISLAND	ISL	1	35	S	31	52	E	568	01
KITUGAMUE; MWAMBA	REEF	4	48	S	39	21	E	568	05
KITUGULU	AREA	4	26	S	34	15	E	568	01

APPROVED FOR RELEASE: 2007/02/20: CIA-RDP01-00707R000200050003-9

APPROVED FOR RELEASE: 2007/02/20: CIA-RDP01-00707R000200050003-9

KITULA HILL SEE KITULO	HILL	10	01	S	39	42	E	568	00
KITULI	STRM	8	02	S	37	49	E	568	01
KITULO	HILL	10	01	S	39	42	E	568	00
KITUMBEINE	MT	2	54	S	36	14	E	568	01
KITUMBI MKWERA	POPL	8	55	S	38	38	E	568	01
KITUMBINI	POPL	9	37	S	39	32	E	568	01
KITUNDA	POPL	6	48	S	33	13	E	568	01
KITUNDA	POPL	10	00	S	39	45	E	568	01
KITUNDA	MT	6	00	S	35	45	E	568	01
KITUNDU	POPL	1	53	S	31	39	E	568	01
KITUNGOLE	POPL	1	17	S	31	18	E	568	01
KITUNGULA	AREA	5	26	S	36	47	E	568	01
KITUNGULI	POPL	10	31	S	40	20	E	568	01
KITUNIRE	MT	3	58	S	36	04	E	568	01
KITUNTU	POPL	1	15	S	30	44	E	568	01
KITURIKA	MT	9	22	S	37	18	E	568	01
KITUTILE	POPL	10	08	S	34	38	E	568	01
KITWAKA SEE KETEWAKA RIVER	STRM	10	16	S	34	49	E	568	00
KITWAKA, RIVER SEE KETEWAKA RIVER	STRM	10	16	S	34	49	E	568	00
KITWANGIRE	STRM	7	54	S	37	38	E	568	01
KITWE	POPL	1	18	S	31	44	E	568	01
KITWIA	MT	7	47	S	32	15	E	568	01
KITZIZI	MT	6	18	S	36	23	E	568	01
KIUGAI SEE KIYAGEA	MT	6	29	S	36	47	E	568	00
KIUNDI	MT	8	50	S	31	46	E	568	01
KIVA	MT	5	28	S	38	08	E	568	01
KIVANJI FUNGU	SHOL	4	47	S	39	14	E	568	05
KIVEJA HILL	MT	1	31	S	33	57	E	568	05
KIVERENGI	MT	3	38	S	37	37	E	568	01
KIVIGO	MT	3	23	S	32	48	E	568	01
KIVINDANI	POPL	5	11	S	39	06	E	568	03
KIVOMILA	STRM	5	12	S	38	56	E	568	02
KIVUGANDI	MT	3	03	S	32	39	E	568	03
KIVUGO	POPL	6	25	S	38	26	E	568	01
KIVUKO	POPL	8	35	S	33	08	E	568	01
KIVUKONI	POPL	4	33	S	38	37	E	568	01
KIVUMBA	POPL	4	36	S	30	40	E	568	01
KIVUMBA ISLAND	ISL	2	00	S	31	47	E	568	01
KIVUMIRO	POPL	4	31	S	38	54	E	568	01
KIVUNGU	POPL	6	55	S	37	04	E	568	01
KIVURUGU, RAS	PT	9	04	S	39	38	E	568	05
KIVURUGU ISLANDS	ISLS	9	04	S	39	38	E	568	05

APPROVED FOR RELEASE: 2007/02/20: CIA-RDP01-00707R000200050003-9

APPROVED FOR RELEASE: 2007/02/20: CIA-RDP01-00707R000200050003-9

KIWANDA	MSSN	5	04	S	38	43	E	568	01
KIWANGA	POPL	8	15	S	39	12	E	568	01
KIWANGA	MT	6	23	S	36	08	E	568	03
KIWANGA	STRM	6	22	S	36	07	E	568	01
KIWANGWA	POPL	6	22	S	38	36	E	568	01
KIWATAMA	POPL	9	03	S	39	21	E	568	01
KIWAVU	POPL	5	12	S	39	05	E	568	03
KIWAWA	POPL	10	33	S	40	16	E	568	01
KIWAYA	DIST	5	09	S	37	20	E	568	02
KIWENE	MT	9	05	S	33	38	E	566	01
KIWERE	AREA	6	46	S	33	22	E	568	01
KIWERE	POPL	3	34	S	34	29	E	568	01
KIWIGHI	HILL	8	33	S	37	24	E	568	01
KIWINGA	MT	8	58	S	32	56	E	568	01
KIWIRA	POPL	9	09	S	33	32	E	568	01
KIWIRA	STRM	9	37	S	33	57	E	568	01
KIWISA	POPL	6	35	S	37	56	E	568	01
KIWONGUI	MT	4	41	S	36	06	E	568	01
KIYAGEA	MT	6	29	S	36	47	E	568	03
KIYINZA	LCTY	2	55	S	30	30	E	566	01
KIYUGANDI SEE KIVUGANDI	MT	3	03	S	32	39	E	568	00
KIYUNGUNI	AREA	5	23	S	38	37	E	568	01
KIYUNGWE	MT	3	54	S	30	19	E	568	01
KIYUNI	LCTY	3	25	S	37	21	E	568	01
KIZEMORA	POPL	7	23	S	39	02	E	568	01
KIZI	POPL	7	12	S	31	01	E	568	03
KIZI	MT	7	13	S	31	01	E	568	03
KIZIBA	AREA	1	15	S	31	30	E	568	01
KIZIGOZIGU	LCTY	3	19	S	30	58	E	568	01
KIZIMAFOGO SEE PONTONBILI	ISL	9	06	S	39	31	E	560	00
KIZIMZUMBI	POPL	6	57	S	39	03	E	568	02
KIZINGANI SEE KISINGANI	POPL	4	59	S	39	08	E	564	00
KIZINGANI, RAS	PT	5	11	S	39	06	E	568	05
KIZIRAMIAGA SEE KIZIRAMUYAGA	POPL	2	09	S	31	40	E	568	00
KIZIRAMUYAGA	POPL	2	09	S	31	40	E	568	01
KIZIWA	POPL	6	52	S	37	51	E	568	01
KIZUGE SEE KISUGE	MT	3	55	S	33	24	E	568	00
KIZUMBI	POPL	3	42	S	33	25	E	568	01
KIZUMBI	POPL	7	53	S	30	51	E	568	01
KIZUNGOA	AREA	3	57	S	37	43	E	568	01
KIZWANI MOUNTAINS	MTS	4	05	S	38	03	E	568	01
KJULI	MT	8	54	S	32	24	E	568	01

APPROVED FOR RELEASE: 2007/02/20: CIA-RDP01-00707R000200050003-9

APPROVED FOR RELEASE: 2007/02/20: CIA-RDP01-00707R000200050003-9

KMAMANTIRE SEE KINAMANTIRE								
KOBARA	POPL	9	06	S	38	00	E	568	00
KOBOGO	MT	1	53	S	34	19	E	568	00
KOBUENE, RAS	POPL	6	40	S	30	21	E	568	01
KOBUENI, RAS SEE KOBUENE, RAS	PT	4	46	S	39	12	E	568	03
	PT	4	46	S	39	12	E	568	00
KOFI									
KOGA	MT	5	29	S	38	22	E	568	01
KOGETERARI	MT	5	22	S	35	18	E	568	01
KOKINDU	MT	1	21	S	34	35	E	568	01
KOKO	STRM	5	14	S	38	58	E	568	02
	MT	4	05	S	37	43	E	568	01
KOKOTO									
KOLA SEE KOLO	POPL	7	40	S	36	07	E	568	01
KOLA	POPL	4	44	S	35	50	E	568	00
KOLA	POPL	6	59	S	38	59	E	568	01
KOLO	MT	8	50	S	31	38	E	568	01
	POPL	4	44	S	35	50	E	568	01
KOLOMIJE									
KOLONDO SEE LONDO	POPL	2	41	S	33	09	E	568	01
KOLONDOTO	MT	9	15	S	36	11	E	568	00
KOLONGO	MSSN	3	36	S	33	32	E	568	01
KOLOSOYA	STRM	5	04	S	34	04	E	568	01
	MT	3	55	S	37	42	E	568	01
KOMA SEE KOMA ISLAND									
KOMA	ISL	7	33	S	39	23	E	568	00
KOMA ISLAND	MT	1	20	S	37	58	E	568	05
KOMALOHA	ISL	7	33	S	39	23	E	568	01
KOMBE	STRM	3	00	S	34	08	E	568	01
	AREA	5	15	S	31	38	E	568	01
KOMBE SEE KOMBE STATION									
KOMBE	RSTA	5	05	S	31	30	E	568	00
KOMBE, MTS	STRM	4	54	S	39	05	E	568	03
KOMBE STATION	ESTY	4	55	S	39	07	E	568	05
KOMBWE	RSTA	5	05	S	31	30	E	568	01
	POPL	7	14	S	31	49	E	568	01
KOME SEE KOME ISLAND									
KOME CHANNEL	ISL	2	20	S	32	30	E	568	00
KOME ISLAND	CHAN	2	26	S	32	26	E	568	01
KOMKINDI	ISL	2	20	S	32	30	E	568	01
KONDOA SEE KONDOA DISTRICT	MT	3	13	S	37	16	E	568	01
	DIST	5	00	S	35	45	E	568	00
KONDOA									
KONDOA	POPL	4	54	S	35	48	E	568	01
KONDOA DISTRICT	STRM	4	56	S	35	45	E	568	01
KONDOA IRANGI SEE KONDOA	DIST	5	00	S	35	45	E	568	00
KONDUCHI SEE KUNDUCHI	POPL	4	54	S	35	48	E	568	00
	POPL	6	40	S	39	13	E	568	00
KONDUCHI HARBOUR SEE KUNDUCHI HARBOUR									
	ANCH	6	41	S	39	15	E	568	00

APPROVED FOR RELEASE: 2007/02/20: CIA-RDP01-00707R000200050003-9

APPROVED FOR RELEASE: 2007/02/20: CIA-RDP01-00707R000200050003-9

KONDUSI	POPL	4	40	S	36	07	E	568	01
KONGA	POPL	6	54	S	37	36	E	568	01
KONGARABA	MT	1	44	S	34	21	E	568	01
KONGOBE	POPL	5	25	S	38	32	E	568	01
KONGOLO	MT	4	54	S	36	18	E	568	01
KONGORUA	MT	3	19	S	31	04	E	568	01
KONGOWERO	MT	10	40	S	38	09	E	568	01
KONGOYURA, RAS	PT	9	11	S	39	39	E	568	05
KONGWA	AREA	6	10	0	36	25	E	568	01
KONGWA SEE KONGWA DISTRICT	DIST	6	00	S	36	35	E	568	00
KONGWA	POPL	6	12	S	36	25	E	568	01
KONGWA	MT	9	21	S	33	23	E	568	01
KONGWA DISTRICT	DIST	6	00	S	36	35	E	568	00
KONHOUS	STRM	6	57	S	37	11	E	568	01
KONKO	POPL	6	20	S	34	57	E	568	01
KONONGO	MT	2	34	S	33	11	E	568	01
KONSE	MT	7	09	S	35	58	E	568	01
KONSE	STRM	6	02	S	34	13	E	568	01
KOPE	MT	8	51	S	32	48	E	568	01
KOPORI, RAS	PT	10	19	S	40	24	E	568	05
KORENI SEE KOMBE	STRM	4	54	S	39	05	E	568	00
KORIO	MT	1	20	S	34	12	E	568	00
KOROGOMBE	LCTY	6	42	S	38	35	E	568	01
KOROGWE	POPL	5	09	S	38	29	E	568	01
KOROMIJE SEE KOLOMIJE	POPL	2	41	S	33	09	E	568	00
KORONGO	POPL	6	34	S	34	54	E	568	01
KORONGWE	STRM	5	04	S	32	43	E	568	02
KORONJO, RAS	PT	6	51	S	35	24	E	568	05
KOSIO HILLS	HILL	5	25	S	30	05	E	568	01
KOSWE	POPL	6	22	S	32	25	E	568	01
KOTAKOTA	POPL	8	38	S	36	11	E	568	01
KOTELA	MSSN	3	17	S	37	32	E	568	01
KOU	STRM	3	47	S	35	45	E	568	01
KOVKOVU	POPL	5	24	S	38	55	E	568	03
KOVU MOUNTAIN	MT	5	24	S	38	54	E	568	05
KOWAK	MSSN	1	24	S	34	07	E	568	01
KOWAKI	POPL	1	21	S	34	10	E	568	01
KOWOKA	MT	7	24	S	34	37	E	568	01
K[illegible]	LCTY	8	00	S	39	46	E	568	05
KUA, RAS	PT	8	00	S	39	46	E	568	00
KUANI SEE KAUNI	POPL	5	21	S	38	39	E	568	00
KUBITU BAY SEE KUMITU BAY	BAY	2	22	S	31	40	E	568	00

APPROVED FOR RELEASE: 2007/02/20: CIA-RDP01-00707R000200050003-9

APPROVED FOR RELEASE: 2007/02/20: CIA-RDP01-00707R000200050003-9

KUBITU	SEE	KUBITU BAY								
KUBITU BAY			BAY	2	22	S	31	40	E	568	00
KUEMBWA			BAY	2	22	S	31	40	E	568	05
KUENJE	SEE	KWENYA HILL	MT	7	12	S	34	13	E	568	01
KUGALA			MT	1	14	S	33	53	E	568	00
			MT	6	22	S	36	33	E	568	01
KUKA											
KUKIROMA			MT	1	43	S	35	14	E	568	01
KUKU			MT	1	38	S	34	09	E	568	00
KUKU	SEE	KUKU RIVER	STRM	4	44	S	34	41	E	568	01
KUKULIKOLIA			STRM	8	13	S	31	25	E	568	00
			MT	6	25	S	31	04	E	568	01
KUKU RIVER											
KULAA	SEE	KULAA RIVER	STRM	8	13	S	31	25	E	568	01
KULAA RIVER			STRM	4	54	S	35	51	E	568	00
KULASI			STRM	4	54	S	35	51	E	568	01
KULI			POPL	4	50	S	38	34	E	568	01
			STRM	8	26	S	35	56	E	568	02
KULU											
KULULU	SEE	KILULU	STRM	8	26	S	36	02	E	568	02
KULUMA			POPL	6	33	S	33	06	E	568	00
KULWA			STRM	5	00	S	35	44	E	568	01
KUMA			AREA	4	02	S	33	36	E	568	01
			STRM	4	58	S	34	23	E	568	01
KUMAHUMBE	SEE	BWASSI									
KUMAHUMBO	SEE	BWASSI	POPL	1	39	S	34	07	E	568	00
KUMBA			POPL	1	39	S	34	07	E	568	00
KUMBAKU			POPL	6	41	S	38	54	E	568	01
KUMBE			MT	5	19	S	35	35	E	568	01
			MT	5	29	S	36	10	E	568	01
KUMBI											
KUMBUATSHI			MT	6	22	S	32	23	E	568	01
KUMBULU			STRM	8	08	S	36	29	E	568	01
KUMESI			MT	6	28	S	36	48	E	568	01
KUMUTI			AREA	4	34	S	34	46	E	568	01
			MT	1	41	S	33	59	E	568	00
KUNDI											
KUNDI			LCTY	7	42	S	32	33	E	568	01
KUNDUCHI			MT	9	05	S	33	17	E	568	01
KUNDUCHI HARBOUR			POPL	6	40	S	39	13	E	568	01
KUNDUGU			ANCH	6	41	S	39	15	E	568	05
			STRM	4	35	S	33	07	E	568	01
KUNENE ISLANDS											
KUNGA			ISLS	2	06	S	32	45	E	568	01
KUNGA			POPL	4	20	S	30	34	E	568	01
KUNGA			POPL	5	01	S	38	16	E	568	01
KUNGANIRA			STRM	7	12	S	32	12	E	568	01
			STRM	5	53	S	35	06	E	568	01
KUNGUE	SEE	KUNGWE MOUNTAIN									
KUNGUE, KAP	SEE	PASAGULU, CAPE	MT	6	08	S	29	52	E	568	00
			CAPE	6	02	S	29	43	E	568	00

APPROVED FOR RELEASE: 2007/02/20: CIA-RDP01-00707R000200050003-9

APPROVED FOR RELEASE: 2007/02/20: CIA-RDP01-00707R000200050003-9

KUNGUIA	POPL	9	01	S	33	56	E	568	01
KUNGUNGANDA, RAS	PT	4	46	S	39	13	E	568	05
KUNGURWE	POPL	8	18	S	38	42	E	568	01
KUNGURWE	MT	8	16	S	38	43	E	568	01
KUNGUTA	POPL	8	28	S	33	15	E	568	01
KUNGWE	POPL	6	02	S	29	44	E	568	02
KUNGWE	POPL	6	33	S	30	47	E	568	01
KUNGWE SEE MKUNGWE	MT	6	53	S	37	55	E	568	00
KUNGWE MOUNTAIN	MT	8	08	S	29	52	E	568	02
KUNILAKONGI	STRM	4	53	S	30	26	E	568	01
KUNKAMEGA	MT	6	40	S	34	48	E	568	01
KUPEMBE	POPL	9	46	S	37	04	E	568	01
KURAJU ISLAND	ISL	1	41	S	33	25	E	568	01
KURASINI	SECP	6	50	S	39	17	E	568	05
KURASINI, MTO	BAY	6	50	S	39	17	E	568	05
KURASINI MISSION	MSSN	6	50	S	39	18	E	568	00
KURASINI SHOAL	SHOL	6	50	S	39	17	E	568	05
KURIA	AREA	1	33	S	34	13	E	568	00
KURIO	MSSN	5	13	S	35	24	E	568	01
KURIRO SEE NGASAMO	MT	2	27	S	33	50	E	568	00
KURIRO-INSEL SEE KURIRO ISLAND	ISL	1	28	S	33	51	E	568	00
KURIRO ISLAND	ISL	1	28	S	33	51	E	568	05
KURKURU	STRM	9	40	S	36	47	E	568	01
KURUFA	STRM	3	47	S	35	42	E	568	01
KURUGU	MT	2	52	S	31	37	E	568	03
KURUGUSSI-SPITZE SEE UKURUKUS POINT	PT	2	15	S	32	14	E	568	00
KU RUIPA	STRM	8	20	S	36	20	E	568	01
KURUMBI	AREA	4	58	S	35	24	E	568	01
KURUNGONGO	MT	1	51	S	33	59	E	568	00
KURUSI	MT	6	43	S	34	24	E	568	01
KURUTAMBE	MT	1	50	S	33	59	E	568	00
KURUTI	POPL	7	15	S	39	25	E	568	01
KURUWI	LCTY	7	02	S	38	45	E	568	01
KUSAGATI	MT	1	50	S	33	46	E	568	00
KUSE	MT	5	14	S	38	44	E	568	01
KUSE EAST SEE KUSE	MT	5	14	S	38	44	E	568	00
KUSEKA, RIVER	STRM	1	41	S	34	03	E	568	00
KUTA	AREA	4	03	S	35	35	E	568	01
KUTA	POPL	3	57	S	35	36	E	568	01
KUTIASI	MT	6	23	S	36	23	E	568	03
KUTUDE	STRM	7	54	S	37	36	E	568	01
KUTUNGA	POPL	10	31	S	34	34	E	568	01

APPROVED FOR RELEASE: 2007/02/20: CIA-RDP01-00707R000200050003-9

APPROVED FOR RELEASE: 2007/02/20: CIA-RDP01-00707R000200050003-9

KUTUTIMO	MT	9	11	S	37	55	E	568	01
KUVANI	MT	11	05	S	34	46	E	568	01
KUZIMA	MT	7	49	S	32	21	E	568	01
KWABAGO	AREA	5	19	S	38	58	E	568	01
KWABAU	POPL	5	30	S	38	20	E	568	01
KWACHAGA	POPL	5	38	S	38	08	E	568	01
KWACHINDO	POPL	5	27	S	38	10	E	568	01
KWADIHOMBO	POPL	6	16	S	37	33	E	568	01
KWADIREMA	POPL	6	18	S	38	07	E	568	01
KWAGOROTO	MT	4	49	S	38	29	E	568	01
KWAGUGURA	POPL	5	19	S	38	19	E	568	01
KWAGUNDA	POPL	5	10	S	38	34	E	568	01
KWAHAGA	POPL	5	24	S	38	06	E	568	01
KWAHEMU	MT	5	29	S	35	58	E	568	01
KWAI	AREA	4	45	S	38	20	E	568	01
KWAI	STRM	4	35	S	34	37	E	568	01
KWAJAMBI	POPL	5	09	S	38	18	E	568	01
KWAKANDA	MT	5	53	S	37	40	E	568	01
KWAKIMINDO	POPL	9	22	S	35	37	E	568	01
KWAKIYEMBE SEE MWAKIJEMBE	AREA	4	32	S	38	55	E	568	00
KWAKOA	POPL	3	46	S	37	43	E	568	01
KWA KUCHINIA	POPL	3	41	S	35	57	E	568	01
KWA KUCHINJA SEE KWA KUCHINIA	POPL	3	41	S	35	57	E	568	00
KWALE	POPL	4	57	S	39	08	E	568	01
KWALE	POPL	7	25	S	39	22	E	568	01
KWALE SEE KWALE ISLAND	ISL	7	25	S	39	24	E	568	00
KWALE SEE KWALE REEFS	REEF	7	30	S	39	27	E	568	00
KWALE BANK	BANK	4	58	S	39	13	E	568	05
KWALE BAY	BAY	5	00	S	39	09	E	568	05
KWALEI	POPL	4	42	S	38	25	E	568	01
KWALE ISLAND	ISL	4	59	S	39	10	E	568	01
KWALE ISLAND	ISL	7	25	S	39	24	E	568	01
KWALE REEFS	REEF	7	30	S	39	27	E	568	05
KWALI	STRM	8	21	S	36	18	E	568	01
KWALUKONGE	STRM	4	56	S	38	16	E	568	01
KWALUMA	POPL	5	07	S	38	15	E	568	01
KWALWBA SWAMP	MRSH	6	20	S	31	12	E	568	01
KWAMALENI	POPL	5	05	S	38	19	E	568	01
KWAMASIWA SWAMP	MRSH	5	57	S	31	08	E	568	01
KWAMBA	MT	8	58	S	32	24	E	568	01
KWAMBE	POPL	8	20	S	38	42	E	568	01
KWAMBEMBE	POPL	5	13	S	38	59	E	568	01

APPROVED FOR RELEASE: 2007/02/20: CIA-RDP01-00707R000200050003-9

APPROVED FOR RELEASE: 2007/02/20: CIA-RDP01-00707R000200050003-9

KWAMBI	HILL	8	21	S	37	29	E	568	01
KWANDULU SIDING	RSTA	5	10	S	38	28	E	568	03
KWANGOMBERA	MT	6	08	S	36	07	E	568	01
KWA MHINDA	POPL	7	38	S	37	59	E	568	01
KWAMIALI	POPL	4	42	S	38	02	E	568	01
KWAMKEMA	POPL	5	18	S	38	33	E	568	01
KWAMKONO	POPL	5	27	S	38	15	E	568	01
KWAMKORO	LCTY	5	09	S	38	38	E	568	01
KWAMKUNDE	POPL	5	13	S	38	50	E	568	01
KWAMSAME	AREA	3	52	S	37	35	E	568	01
KWAMSISI	POPL	5	50	S	38	22	E	568	01
KWA MSWEGO	MT	4	12	S	37	53	E	568	01
KWAMTARE	STRM	5	20	S	38	06	E	568	02
KWAMTILI	POPL	4	55	S	38	44	E	568	01
KWA MTORO	POPL	5	14	S	35	26	E	568	01
KWANDUGU MIDDLE	MT	4	17	S	37	48	E	568	01
KWANDUGU NORTH	MT	4	11	S	37	47	E	568	01
KWANDUGU SOUTH	MT	4	20	S	37	49	E	568	01
KWANGAWANGA	MT	9	26	S	36	51	E	568	01
KWANGWAZI	POPL	7	46	S	38	15	E	568	01
KWA NJAWARA SEE NJAWARA	POPL	10	58	S	38	52	E	568	00
KWANSARI LAKE	LAKE	3	54	S	35	28	E	568	01
KWARAHA	MT	4	14	S	35	48	E	568	01
KWARUGURU	POPL	5	28	S	38	33	E	568	01
KWARUHOMBO	POPL	6	05	S	38	08	E	568	01
KWASAMAKARAWA SEE KWASEMAKARAWE	POPL	5	21	S	38	59	E	568	00
KWASEMAKARAWE	POPL	5	21	S	38	59	E	568	03
KWASHEMHAMBU	MT	4	32	S	38	19	E	568	01
KWASHEMSHI	POPL	5	03	S	38	29	E	568	01
KWASI	STRM	6	12	S	32	51	E	568	01
KWASUYU	POPL	5	20	S	38	13	E	568	01
KWATA	POPL	4	54	S	38	34	E	568	01
KWAWA, RAS	PT	5	01	S	39	09	E	568	05
KWAWA REEF	REEF	5	02	S	39	08	E	568	05
KWAZIGI	POPL	5	08	S	38	24	E	568	01
KWEBEWE	POPL	5	18	S	38	48	E	568	01
KWEDIBOWA	MT	5	29	S	37	35	E	568	02
KWEGEGO SEE GUIGEGGC	MT	1	15	S	34	17	E	568	00
KWEISARA	MT	1	24	S	34	20	E	568	00
KWEKIVU	POPL	5	46	S	37	24	E	568	01
KWEKONGO	POPL	4	39	S	38	23	E	568	01
KWEKUYU	AREA	4	51	S	38	43	E	568	01

APPROVED FOR RELEASE: 2007/02/20: CIA-RDP01-00707R000200050003-9

APPROVED FOR RELEASE: 2007/02/20: CIA-RDP01-00707R000200050003-9

KWELIBUA	AREA	4	47	S	38	06	E	568	01
KWEMSARA	POPL	5	16	S	38	47	E	568	01
KWENDELEMA	POPL	4	39	S	38	20	E	568	01
KWENYA HILL	MT	1	14	S	33	53	E	568	05
KWERA, LAKE	LAKE	8	24	S	31	59	E	568	01
KWERU CHANNEL	STR	1	56	S	33	08	E	568	01
KWERU ISLAND	ISL	1	56	S	33	10	E	568	01
KWERU-MUTA-INSEL SEE KWERU MUTU ISLAND									
KWERU MUTU ISLAND	ISL	1	56	S	33	11	E	568	00
KWERU MUTUL ISLAND SEE KWERU MUTU ISLAND	ISL	1	56	S	33	11	E	568	05
KWESI	ISL	1	56	S	33	11	E	568	00
KWIBANGA	MT	5	07	S	32	58	E	568	01
KWIGUTA	PT	1	56	S	33	22	E	568	05
KWIGUTU SEE KWIGUTA	POPL	1	55	S	33	57	E	568	01
KWIHARA	POPL	1	55	S	33	57	E	568	00
	POPL	5	03	S	32	44	E	568	01
KWIMBA SEE KWIMBA DISTRICT	DIST	2	55	S	33	15	E	568	00
KWIMBA	MT	7	39	S	32	09	E	568	01
KWIMBA	MT	8	09	S	32	47	E	568	02
KWIMBA DISTRICT	DIST	2	55	S	33	15	E	568	00
KWINJI	MT	5	29	S	37	39	E	568	01
KWINUA	MT	8	42	S	36	40	E	568	01
KWIRO	MSSN	8	39	S	36	43	E	568	01
KWISAKA SEE KWISAKA, RIVER	STRM	1	37	S	34	07	E	568	00
KWISAKA, RIVER	STRM	1	37	S	34	07	E	568	02
KWIROMO	MT	1	26	S	34	19	E	568	00
KWURUMU, RIVER	STRM	1	43	S	34	10	E	568	00
KYABUCHORA	MT	1	47	S	33	50	E	568	05
KYAGATA	AREA	1	40	S	34	10	E	568	01
KYAKA	POPL	1	16	S	31	25	E	568	01
KYAMAGEGO	MT	1	47	S	34	12	E	568	00
KYAMAGUNGA	MT	1	22	S	33	50	E	568	05
KYAMAIRINUTANA SEE RINGWANE	MT	1	42	S	34	25	E	568	00
KYAMASABETA	MT	1	52	S	33	58	E	568	01
KYAMRABO	MT	1	27	S	34	24	E	568	00
KYAMUHOMBA	MT	1	22	S	33	49	E	568	05
KYAMUIZIDE	POPL	1	25	S	31	24	E	568	01
KYAVUTAGA	POPL	1	30	S	30	53	E	568	01
KYANGOMBE	MT	1	20	S	33	48	E	568	05
KYANJA SEE KIANJA	AREA	1	36	S	31	30	E	568	00
KYANSHANE SEE CHABIBI	MT	1	23	S	33	55	E	568	00

APPROVED FOR RELEASE: 2007/02/20: CIA-RDP01-00707R000200050003-9

APPROVED FOR RELEASE: 2007/02/20: CIA-RDP01-00707R000200050003-9

KYANYAMGABO	MT	1	32	S	34	29	E	568	00
KYARANO SEE KYARANO, RIVER	STRM	1	50	S	33	44	E	568	00
KYARANO, RIVER	STRM	1	50	S	33	44	E	568	01
KYELA	POPL	9	35	S	33	51	E	568	01
KYENSE	POPL	4	22	S	33	14	E	569	01
KYERWA	POPL	1	22	S	30	47	E	568	01
KYIMBILA SEE KYMBILA	MSSN	9	17	S	33	39	E	568	00
KYMBILA	MSSN	9	17	S	33	39	E	568	01
LAELA	POPL	8	34	S	32	05	E	568	01
LAGOITARABAKI OL DOINYO	MT	3	40	S	37	07	E	568	01
LAGOSA	POPL	5	57	S	29	53	E	568	02
LAGU	AREA	2	17	S	35	31	E	568	01
LAGU MISHERA	AREA	2	55	S	37	10	E	568	01
LAGUMISHERA	MT	2	52	S	37	11	E	568	01
LAISANGA	MT	6	21	S	36	18	E	568	01
LAIVERENO	POPL	4	20	S	36	41	E	568	01
LAKALI	STRM	6	26	S	36	53	E	568	01
LAKATILU	STRM	8	30	S	37	14	E	568	01
LAKE SEE LAKE PROVINCE	PROV	2	30	S	33	00	E	568	00
LAKE PROVINCE	PROV	2	30	S	33	00	E	568	01
LAKIRUNGU	MT	3	16	S	37	27	E	568	01
LALAGO	POPL	3	26	S	33	57	E	568	01
LALARUI	MT	2	34	S	36	49	E	568	01
LALASHOI OL DOINYO	MT	3	46	S	36	54	E	568	01
LALDARAGWA	LCTY	2	52	S	37	16	E	568	01
LALGARIEK	AREA	2	54	S	37	04	E	568	01
LALGARJEN	MT	2	55	S	37	06	E	568	01
LALTA	MSSN	5	10	S	35	18	E	568	01
LAMAI	AREA	1	32	S	34	55	E	568	01
LAMBA	AREA	4	50	S	35	08	E	568	01
LAMBALALAS	POPL	2	01	S	35	15	E	568	01
LAMBILA	POPL	7	59	S	31	33	E	568	01
LAMBULALAS	POPL	2	06	S	35	36	E	568	01
LAMUNIANE	AREA	2	25	S	35	29	E	568	01
LANDI	LCTY	3	55	S	37	38	E	568	01
LANGAI	MT	1	40	S	35	06	E	568	01
LANGAI, OL DOINYO	MT	4	16	S	37	08	E	568	01
LANGALANGA	MT	4	06	S	33	41	E	568	01
LANGALANGAI	AREA	1	42	S	34	44	E	568	01
LANGAMOTO	MT	8	03	S	36	03	E	568	01

APPROVED FOR RELEASE: 2007/02/20: CIA-RDP01-00707R000200050003-9

APPROVED FOR RELEASE: 2007/02/20: CIA-RDP01-00707R000200050003-9

LANGANGONDO									
LANGASIKO	AREA	10	35	S	34	43	E	568	01
LANGEN BAY SEE UKENJU BAY	POPL	7	03	S	31	52	E	568	01
LANGIRO	BAY	10	11	S	34	32	E	568	00
LANGURALE	POPL	11	01	S	34	49	E	568	01
	AREA	3	59	S	36	38	E	568	01
LANGURALE									
LANSI, RAS	AREA	4	04	S	36	35	E	568	01
LANZONI	PT	10	10	S	40	08	E	568	05
LAOSI SEE LOASI RIVER	BLDG	5	01	S	38	48	E	568	01
LARAWANDA	STRM	8	19	S	31	02	E	568	00
	POPL	6	34	S	38	33	E	568	01
LARELAMANGI									
LARIBORO	LCTY	1	45	S	35	07	E	568	01
LASA	POPL	2	58	S	36	42	E	568	01
LASARKARTARTA	MT	4	35	S	38	05	E	568	01
LASHAINE	MT	3	06	S	36	41	E	568	01
	MT	3	22	S	36	26	E	568	01
LASITI, OL DOINYO									
LASO	MT	4	27	S	37	41	E	568	01
LATEMA	MT	3	16	S	37	29	E	568	01
LATHAM ISLAND	MT	3	24	S	37	37	E	568	01
LAVA POINT	ISL	6	54	S	39	55	E	568	01
	PT	1	53	S	33	02	E	568	05
LAVA-SPITZE SEE LAVA POINT									
LAVIDETE	PT	1	53	S	33	02	E	568	00
LEBOLOSSI	LCTY	3	10	S	35	58	E	568	01
LEBOLOSSI	AREA	3	30	S	36	50	E	568	01
LEBORSSENE	AREA	4	28	S	37	35	E	568	01
	LCTY	2	33	S	36	38	E	568	00
LEBORSSENE									
LEDINGOMBE	STRM	2	32	S	36	41	E	568	01
LEGUROKI	POPL	7	05	S	36	37	E	568	01
LEILELEI	MT	3	16	S	36	55	E	568	01
LEINET SEE LETNET	LCTY	2	46	S	37	08	E	568	01
	STRM	1	54	S	34	57	E	568	00
LEIRUGORUGO									
LEITOKITOK	MT	2	48	S	36	57	E	568	01
LEITONG	LCTY	3	14	S	35	39	E	568	01
LEKETINDI	MT	3	17	S	36	55	E	568	01
LEKOTOKO, MTO SEE LETOKOTO, MTO	STRM	2	45	S	35	59	E	568	02
	BAY	10	22	S	40	26	E	568	00
LELAMBALAGAI, OL DOINYO									
LELATEMA	MT	3	58	S	36	53	E	568	01
LELATEMA SEE LELATEMA MOUNTAINS	MT	3	39	S	37	16	E	568	01
LELATEMA MOUNTAINS	MTS	3	39	S	37	16	E	568	00
LELEIGONI	MTS	3	39	S	37	16	E	568	01
	STRM	2	11	S	35	25	E	568	01
LELESSUTA									
LELICH SEE LELISH	STRM	2	11	S	35	51	E	568	01
	MT	2	28	S	36	36	E	568	00

APPROVED FOR RELEASE: 2007/02/20: CIA-RDP01-00707R000200050003-9

APPROVED FOR RELEASE: 2007/02/20: CIA-RDP01-00707R000200050003-9

LEL ISH	AREA	2 30 S	36 38 E	568	01
LEL ISH	MT	2 28 S	36 36 E	568	01
LELUGINE	AREA	2 04 S	35 04 E	568	01
LEMAGRUT	MT	3 10 S	35 22 E	568	01
LEMBALE	POPL	5 36 S	32 13 E	568	01
LEMBELE; OL DOINYO	MT	3 23 S	35 08 E	568	01
LEMBENI SEE LEMBENI STATION	RSTA	3 47 S	37 37 E	568	00
LEMBENI STATION	RSTA	3 47 S	37 37 E	568	01
LEMBETU	POPL	8 47 S	37 51 E	568	01
LEMBOLOSI OLDONYO	MT	3 05 S	36 26 E	568	01
LEMBOLYO	STRM	3 25 S	35 52 E	568	01
LEMESIKIO	POPL	1 57 S	35 42 E	568	01
LEMESIKIO	LCTY	1 56 S	35 39 E	568	01
LEMISIKIO SEE LEMESIKIO	POPL	1 57 S	35 42 E	568	00
LEMIYON	MT	3 45 S	36 05 E	568	01
LEMUGUR	MT	3 27 S	36 32 E	568	01
LEMUNGE	MT	3 09 S	36 42 E	568	01
LENDANAI	POPL	4 05 S	37 06 E	568	01
LENDUROTO	MT	3 22 S	35 41 E	568	01
LENGAI; OL DOINYO	MT	2 45 S	35 54 E	568	01
LENGALILLA SEE LENGALILLA MAJOR	MT	0 03 S	37 24 E	568	00
LENGALILLA MAJOR	MT	0 03 S	37 24 E	568	02
LENGE	MT	9 05 S	32 46 E	568	01
LENGIJABI	MT	1 49 S	35 29 E	568	01
LENGIJAWE	MT	3 13 S	36 36 E	568	01
LENGIKAVE	MT	2 19 S	35 24 E	568	01
LENGIMA	AREA	3 52 S	37 31 E	568	01
LENGIYABEI; OL DOINYO	MT	4 20 S	36 57 E	568	01
LENGOISOIKU HILLS	MTS	3 17 S	36 22 E	568	01
LENGUMUMWA	MT	3 56 S	37 22 E	568	01
LENUYU	AREA	9 13 S	38 15 E	568	01
LERGI; OLDONYO	MT	3 04 S	36 28 E	568	01
LERODIENAI OL DOINYO	MT	4 11 S	36 50 E	568	01
LERONGO	MT	3 08 S	37 04 E	568	01
LESELEDA	STRM	3 05 S	36 07 E	568	01
LETA	AREA	1 50 S	35 18 E	568	01
LETAO SEE LETA	AREA	1 50 S	35 18 E	568	00
LETNET	STRM	1 54 S	34 57 E	568	01
LETOKOTOI MTO	BAY	10 22 S	40 26 E	568	05
LEYA	MT	4 05 S	35 29 E	568	01
LFIGA	MT	9 25 S	33 35 E	568	01
LGARYA; LAKE	LAKE	2 59 S	35 02 E	568	01

341994 0-55-18

APPROVED FOR RELEASE: 2007/02/20: CIA-RDP01-00707R000200050003-9

APPROVED FOR RELEASE: 2007/02/20: CIA-RDP01-00707R000200050003-9

L'GUGU										
L'IAMBA										
L'IANGALI; RIVER SEE LUYANGALA										
L'IASA	MT	9	21	S	33	53	E	568		01
L'IAWANA	MT	7	15	S	30	38	E	568		01
	STRM	9	34	S	34	10	E	568		00
L'IBALI	POPL	7	36	S	36	06	E	568		01
L'IBEMBEMBE	STRM	9	01	S	35	22	E	568		01
L'IBENGO	STRM	8	27	S	36	19	E	568		01
L'IBWERIMONGA	POPL	8	52	S	37	59	E	568		01
L'ICHIJIRI	MT	9	20	S	36	55	E	568		01
	MT	6	57	S	35	03	E	568		01
L'IDETE	POPL	9	54	S	38	03	E	568		03
L'IDETE	STRM	8	35	S	36	15	E	568		01
L'IDUNDA	STRM	9	01	S	35	22	E	568		01
L'IEMBELE	MT	9	10	S	33	24	E	568		01
L'IGAMBA GAMBA	STRM	4	07	S	34	25	E	568		01
	MT	9	04	S	36	23	E	568		01
L'IGAMBAZI										
L'IGANGA	POPL	9	03	S	37	10	E	568		01
L'IGANGA	POPL	10	41	S	35	14	E	568		01
L'IGERA	MT	9	52	S	34	58	E	568		01
L'IGOI	MSSN	10	58	S	35	56	E	568		01
	POPL	8	55	S	37	54	E	568		01
L'IGOMA										
L'IGOMA	POPL	11	07	S	37	32	E	568		03
L'IGOMA	POPL	11	08	S	37	42	E	568		03
L'IGOMBE	STRM	11	07	S	37	49	E	568		01
L'IGOMBE	POPL	9	43	S	36	31	E	568		01
	MT	9	46	S	36	31	E	568		01
L'IGOMBE SEE L'IGOMBE SAWATI										
L'IGOMBE SAWATI	STRM	9	35	S	36	24	E	568		00
L'IGUNGA	STRM	9	35	S	36	24	E	568		01
L'IGUNGA	STRM	10	07	S	37	52	E	568		01
L'IGUNGUNI	STRM	11	33	S	36	12	E	568		01
	MT	10	49	S	37	58	E	568		01
L'IGWERA										
L'IHAHE	POPL	10	28	S	37	51	E	568		01
L'IHAMO SEE L'IHAMO; RIVER	MT	10	45	S	38	01	E	568		01
L'IHAMO; RIVER	STRM	10	18	S	34	48	E	568		00
L'IHAMO RIDGE	STRM	10	18	S	34	48	E	568		00
	RUGE	10	20	S	34	45	E	568		00
L'IHANGWA										
L'IHANGWA	AREA	8	45	S	38	20	E	568		01
L'IHANGWA	POPL	8	40	S	38	24	E	568		01
L'IHENGAWALE	STRM	8	28	S	38	31	E	568		01
L'IHIMOA	POPL	10	10	S	39	49	E	568		01
	MT	10	44	S	34	58	E	568		02
L'IHOGOSA SWAMP										
L'IHONJA	MRSH	9	11	S	34	46	E	568		01
	MSSN	10	10	S	38	29	E	568		01

APPROVED FOR RELEASE: 2007/02/20: CIA-RDP01-00707R000200050003-9

APPROVED FOR RELEASE: 2007/02/20: CIA-RDP01-00707R000200050003-9

LIHONJA	STRM	10	07	S	38	31	E	568	01
LIHUNI	POPL	8	11	S	38	00	E	568	01
LIJANGA	MT	8	49	S	33	20	E	568	01
LIKAHAKWA	POPL	9	40	S	39	34	E	568	01
LIKASWA MILLS	MTS	2	50	S	37	19	E	568	01
LIKAWAGE	POPL	9	17	S	38	56	E	568	01
LIKENEJO	POPL	3	21	S	33	39	E	568	01
LIKENGELE RIDGE	RDGE	10	19	S	34	52	E	568	00
LIKEYA	POPL	9	39	S	36	28	E	568	01
LIKOKONA	POPL	10	56	S	38	21	E	568	01
LIKONDE	POPL	10	46	S	35	07	E	568	01
LIKONDE	STRM	11	24	S	35	55	E	568	01
LIKONGA	POPL	9	49	S	39	44	E	568	01
LIKUENA	POPL	9	48	S	39	17	E	568	01
LIKUJU	MT	8	54	S	36	48	E	568	01
LIKUMBI	STRM	8	49	S	34	24	E	568	01
LIKUMBURA SEE LIKUMBURU	POPL	9	44	S	35	07	E	568	00
LIKUMBURU	POPL	9	44	S	35	07	E	568	01
LIKUYU	POPL	8	43	S	37	36	E	568	01
LIKUYU	POPL	10	20	S	36	14	E	568	01
LIKUYU	HILL	8	46	S	37	40	E	568	01
LIKUYU	STRM	10	13	S	36	06	E	568	01
LIKUYU FUSI	POPL	10	43	S	35	28	E	568	01
LIKWAYA	POPL	9	49	S	39	34	E	568	01
LILALA	POPL	10	37	S	38	42	E	568	01
LILOIYA SEE LILOYO	POPL	10	36	S	38	53	E	568	00
LILOMBE	POPL	10	17	S	37	57	E	568	01
LILOYO	POPL	10	36	S	38	53	E	568	01
LIMBA	MT	9	00	S	32	00	E	568	01
LIMBA LIMBA	STRM	6	11	S	32	20	E	568	01
LIMBITI	MT	3	33	S	35	24	E	568	01
LIMONGA	POPL	6	56	S	36	25	E	568	01
LIMURU	MT	3	49	S	37	48	E	568	01
LINDI SEE LINDI DISTRICT	DIST	10	00	S	39	20	E	568	00
LINDI	POPL	10	00	S	39	43	E	568	01
LINDI BAY	BAY	9	58	S	39	46	E	568	01
LINDI DISTRICT	DIST	10	00	S	39	20	E	568	00
LINDI HARBOR SEE LINDI HARBOUR	HBR	10	00	S	39	44	E	568	00
LINDI HARBOUR	HBR	10	00	S	39	44	E	568	05
LINDIMA	MT	3	18	S	37	27	E	568	01
LINDI RIVER	ESTY	9	59	S	39	44	E	568	05
LINGAURA	POPL	8	51	S	39	20	E	568	01

APPROVED FOR RELEASE: 2007/02/20: CIA-RDP01-00707R000200050003-9

APPROVED FOR RELEASE: 2007/02/20: CIA-RDP01-00707R000200050003-9

LINGAWI									
LINGOTE	STRM	10	08	S	39	59	E	568	01
LINKOLA	STRM	9	42	S	36	49	E	568	01
LINOLO	MT	8	53	S	34	03	E	568	01
LIPANGA	STRM	4	55	S	35	00	E	568	01
	MT	9	06	S	36	10	E	568	01
LIPAPA									
LIPARAMBA	HILL	11	09	S	37	52	E	568	03
LIPATSCHO	MSSN	11	21	S	35	03	E	568	01
LIPEGU	MT	9	30	S	36	40	E	568	01
LIPILI	STRM	10	08	S	38	24	E	568	01
	POPL	11	10	S	38	10	E	568	01
LIPINDA SEE LIPINDA; RIVER									
LIPINDA; RIVER	STRM	10	16	S	35	16	E	568	00
LIPORI	STRM	10	16	S	35	16	E	568	00
LIPUMBA	POPL	8	56	S	37	49	E	568	01
LIPUNGI	POPL	10	51	S	35	01	E	568	01
	POPL	8	54	S	35	51	E	568	01
LIRICHE									
LIROBORA	MT	9	24	S	33	09	E	568	02
LISEKESE	MT	9	24	S	36	42	E	568	01
LISENGA	POPL	10	41	S	38	47	E	568	01
LISINJIRE	HILL	11	19	S	37	52	E	568	03
	LCTY	9	53	S	38	11	E	568	03
LISINJIRI	STRM	9	54	S	38	08	E	568	03
LITAGOMBA	MT	9	31	S	36	40	E	568	01
LITANDI	STRM	11	33	S	36	38	E	568	01
LITEHO	LCTY	10	31	S	39	31	E	568	01
LITEMBE	POPL	10	25	S	40	21	E	568	01
LITEMBO	MSSN	10	59	S	34	50	E	568	01
LITINGI	HILL	10	15	S	39	20	E	568	01
LITINGI PLATEAU	UPLD	10	16	S	39	20	E	568	03
LITOLA	POPL	10	36	S	35	56	E	568	01
LITONA	MT	10	51	S	34	51	E	568	01
LITONI	MT	10	07	S	34	48	E	568	01
LITONYA SEE LITONA	MT	10	51	S	34	51	E	568	00
LITOO	POPL	9	54	S	38	11	E	568	01
LITTLE KINYASUNGAE SEE LITTLE KINYASUNGAE RIVER									
LITTLE KINYASUNGAE RIVER	STRM	6	10	S	36	19	E	568	00
	STRM	6	10	S	36	19	E	568	03
LITTLE RUAHA	STRM	7	17	S	35	29	E	568	01
LITUHI	MSSN	10	34	S	34	36	E	568	01
LITUHI MISSION SEE LITUHI	MSSN	10	34	S	34	36	E	568	00
LITULA	MT	9	07	S	33	07	E	568	01
LITUMBI	MT	8	57	S	32	58	E	568	01
LITUMBI	MT	10	45	S	34	48	E	568	01

APPROVED FOR RELEASE: 2007/02/20: CIA-RDP01-00707R000200050003-9

APPROVED FOR RELEASE: 2007/02/20: CIA-RDP01-00707R000200050003-9

LITUNDO SEE GENDE	MT	9	10	S	36	15	E	568	00
LIULA	POPL	10	41	S	35	45	E	568	01
LIULI	MSSN	11	05	S	34	36	E	568	01
LIVALE SEE LIWALE	POPL	9	47	S	37	58	E	568	00
LIVINGSTONE MOUNTAINS	MTS	9	45	S	34	20	E	568	01
LIVISEKI	AREA	3	33	S	36	30	E	568	01
LIVISEKI	POPL	3	32	S	36	26	E	568	01
LIWALA	POPL	10	21	S	39	06	E	568	01
LIWALE SEE RUPONDA DISTRICT	DIST	9	20	S	38	00	E	568	00
LIWALE	POPL	9	47	S	37	58	E	568	01
LIWALE	STRM	6	18	S	37	40	E	568	01
LIWALE SEE LIWALE MKUBWA	STRM	9	08	S	38	17	E	568	00
LIWALE CHINI	POPL	9	41	S	38	01	E	568	01
LIWALE JUU	POPL	9	51	S	37	42	E	568	01
LIWALE MKUBWA	STRM	9	08	S	38	17	E	568	03
LIWALI	AREA	6	17	S	38	46	E	568	01
LIWANGA	HILL	11	13	S	37	41	E	568	03
LIWUKA	POPL	9	47	S	36	39	E	568	01
LIYUI OL DOINYO	MT	3	11	S	36	32	E	568	01
LIYUI OLDONYO SEE LIYUI OL DOINYO	MT	3	11	S	36	32	E	568	00
LOANGO BAY	BAY	9	15	S	39	40	E	568	01
LOANGWA	POPL	9	15	S	39	38	E	568	01
LOASI SEE LOASI RIVER	STRM	8	19	S	31	02	E	568	00
LOASI RIVER	STRM	8	19	S	31	02	E	568	01
LOAWELOGAN	MT	2	59	S	36	58	E	568	01
LOBO	MT	1	58	S	35	13	E	568	01
LOFIA	POPL	7	44	S	36	43	E	568	01
LOFIA	STRM	7	38	S	36	45	E	568	01
LOGA	MT	5	20	S	32	46	E	568	01
LOGELOGE	POPL	7	53	S	38	30	E	568	01
LOGIRO	MT	6	00	S	36	49	E	568	03
LOHAMIRA LUGALA	MT	8	11	S	36	03	E	568	01
LOHOBO SEE RUHUHU RIVER	STRM	10	31	S	34	34	E	568	00
LOHUMBO	AREA	3	50	S	33	05	E	568	01
LOHUMBO SEE LUHUMBO	POPL	3	34	S	33	37	E	568	00
LOHUMBO SEE DIDIA	POPL	3	49	S	33	05	E	568	00
LOIBIRI	AREA	2	02	S	35	24	E	568	01
LOIBONI, OLDONYO	MT	3	26	S	36	44	E	568	01
LOIBORSOIT	POPL	3	52	S	36	26	E	568	01
LOIDIA	MT	2	23	S	35	32	E	568	01
LOIVUKO	MT	3	27	S	35	27	E	568	01
LOIWILOKWIN	MT	3	25	S	36	33	E	568	01

APPROVED FOR RELEASE: 2007/02/20: CIA-RDP01-00707R000200050003-9

APPROVED FOR RELEASE: 2007/02/20: CIA-RDP01-00707R000200050003-9

LOIYOGAZ	MT	2	11	S	35	35	E	568	01
LOLANGURU	POPL	4	37	S	33	47	E	568	01
LOLASHO	MT	3	19	S	36	32	E	568	01
LOLBALBAL	AREA	2	55	S	35	35	E	568	01
LOLBENE, OL DOINYO	MT	3	56	S	37	07	E	568	01
LOLDAROBO, OL DOINYO	MT	4	37	S	36	32	E	568	01
LOLDJORO	MT	3	27	S	36	36	E	568	01
LOLDORCTO	MT	3	17	S	36	43	E	568	01
LOLELESHO, OLDONYO	MT	3	15	S	36	26	E	568	01
LOLGARIA	MT	3	17	S	36	28	E	568	01
LOLGARIEN	STRM	2	31	S	35	52	E	568	01
LOLGORITE	MT	3	26	S	36	39	E	568	01
LOLGURDOLOLOGONGA	MT	2	57	S	36	10	E	568	01
LOLIONDE SEE LOLIONDO	POPL	2	03	S	35	38	E	568	00
LOLIONDO	POPL	2	03	S	35	38	E	568	01
LOLIONDO	MT	2	04	S	35	38	E	568	01
LOLJORO SEE LOLDJORO	MT	3	27	S	36	36	E	568	00
LOLKISALE, OL DOINYO	MT	3	46	S	36	24	E	568	01
LOL LAIKUMAIKI	WTRH	4	50	S	37	21	E	568	01
LOL LANOK	WTRH	5	33	S	36	31	E	568	01
LOLLONDE SEE LOLIONDO	POPL	2	03	S	35	38	E	568	00
LOLMAGANTILE	STRM	3	37	S	36	09	E	568	01
LOLMAIS	AREA	2	19	S	35	20	E	568	01
LOLMINGANI, OL DOINYO	MT	3	58	S	37	11	E	568	01
LOLMODI	MT	1	52	S	35	25	E	568	01
LOLMOLOC	AREA	2	49	S	37	07	E	568	01
LOLMURYOI	WTRH	4	27	S	37	05	E	568	01
LOLOMERIK	MT	2	49	S	35	27	E	568	01
LOLOMUNGE	WTRH	5	42	S	36	58	E	568	01
LOLONIDO	MT	2	35	S	36	45	E	568	01
LOMANGO	POPL	7	35	S	37	03	E	568	01
LOMINYARA	LCTY	1	55	S	35	12	E	568	01
LOMO	MT	6	43	S	37	02	E	568	01
LOMURU	MT	2	13	S	35	27	E	568	01
LONDAN	STRM	2	00	S	34	47	E	568	01
LONDANER	STRM	2	02	S	34	43	E	568	01
LONDEREGES	AREA	4	45	S	37	15	E	568	01
LONDO	MT	9	15	S	36	11	E	568	01
LONDO SEE LONDO HILLS	MTS	10	37	S	36	06	E	568	00
LONDO	STRM	8	13	S	36	15	E	568	01
LONDO HILLS	MTS	10	37	S	36	06	E	568	01
LONESOME	POPL	1	48	S	34	03	E	568	01

APPROVED FOR RELEASE: 2007/02/20: CIA-RDP01-00707R000200050003-9

APPROVED FOR RELEASE: 2007/02/20: CIA-RDP01-00707R000200050003-9

LONGA SEE TANGA	POPL	5	04	S	39	06	E	568	00
LONGA	STRM	4	50	S	30	58	E	568	01
LONGAI, ENGARE	STRM	3	44	S	36	11	E	568	01
LONGIDO	POPL	2	44	S	36	42	E	568	01
LONGIDO	MT	2	42	S	36	43	E	568	01
LONGISHU	STRM	2	13	S	35	16	E	568	02
LONGO	MT	8	30	S	31	53	E	568	01
LONGOISOKI, OL DOINYO	MT	4	22	S	37	05	E	568	01
LONGOSA	MT	2	04	S	35	13	E	568	01
LONGOSSENI	LCTY	2	35	S	36	42	E	568	01
LONGUMOD	LCTY	2	37	S	36	42	E	568	01
LONGWA	WTRH	4	55	S	37	30	E	568	01
LONOJOROI	MT	1	39	S	35	07	E	568	01
LOOLMALASIN	MT	3	03	S	35	49	E	568	01
LORAKALE	STRM	3	42	S	36	32	E	568	01
LORIEN	AREA	2	01	S	35	18	E	568	01
LOSANYA	MT	2	05	S	35	52	E	568	01
LOSEMAI SEE LOSSENIN	STRM	1	33	S	35	01	E	568	00
LOSIDA	MT	4	48	S	37	44	E	568	01
LOSILWA	MT	3	25	S	36	45	E	568	01
LOSIMINGUR	MT	3	23	S	36	06	E	568	01
LOSSENIN	STRM	1	33	S	35	01	E	568	01
LOSSOGONEU SEE LOSSOGONFU	MT	4	03	S	37	09	E	568	00
LOSSOGONFU	MT	4	03	S	37	09	E	568	01
LOSSOGONI	AREA	3	55	S	37	15	E	568	01
LOSSOGONOI PLATEAU	UPLD	4	03	S	37	20	E	568	01
LOSSOIDO, DOINYO SEE LOSSOIDO, OL DOINYO	MT	3	42	S	37	05	E	568	00
LOSSOIDO, OL DOINYO	MT	3	42	S	37	05	E	568	02
LOSSURA	MT	1	57	S	35	26	E	568	01
LOSSUREI	AREA	2	38	S	36	46	E	568	01
LOWA	MSSN	3	54	S	32	28	E	568	01
LOWANDA SEE LUWANDA RIVER	STRM	8	57	S	33	04	E	568	00
LUAGALA	POPL	10	51	S	39	09	E	568	01
LUAGALA, CAPE	CAPE	6	15	S	29	43	E	568	02
LUALA	MT	8	10	S	35	17	E	568	01
LUALA	REEF	8	37	S	39	32	E	568	05
LUALE, RAS SEE LWALE, RAS	PT	6	27	S	38	59	E	568	00
LUALUWA	MT	8	31	S	31	46	E	568	01
LUAMFI	STRM	7	24	S	30	35	E	568	01
LUAMI	MT	3	40	S	37	34	E	568	01
LUANA	STRM	10	05	S	34	43	E	568	01

APPROVED FOR RELEASE: 2007/02/20: CIA-RDP01-00707R000200050003-9

APPROVED FOR RELEASE: 2007/02/20: CIA-RDP01-00707R000200050003-9

BLANK PAGE

APPROVED FOR RELEASE: 2007/02/20: CIA-RDP01-00707R000200050003-9

APPROVED FOR RELEASE: 2007/02/20: CIA-RDP01-00707R000200050003-9

-CONTINUED-

APPROVED FOR RELEASE: 2007/02/20: CIA-RDP01-00707R000200050003-9

APPROVED FOR RELEASE: 2007/02/20: CIA-RDP01-00707R000200050003-9

GAZETTEER BRITISH EAST AFRICA

7 OF 13



XST HQ FORM 58 (13 FEB 80)

APPROVED FOR RELEASE: 2007/02/20: CIA-RDP01-00707R000200050003-9

APPROVED FOR RELEASE: 2007/02/20: CIA-RDP01-00707R000200050003-9

LUANDA			STRM	9	36	S	36	58	E	568	01
LUANGO			POPL	8	46	S	36	03	E	568	01
LUANGULA			POPL	5	55	S	38	28	E	568	01
LUANGWA			POPL	4	58	S	31	17	E	568	01
LUATALA			MSSN	10	59	S	39	06	E	568	01
LUATO			POPL	6	27	S	35	40	E	568	01
LUAZI POINT			PT	1	29	S	31	48	E	568	01
LUBADASI			MT	6	16	S	30	30	E	568	01
LUBAGA			POPL	1	56	S	32	56	E	568	01
LUBANGAGULA			MT	6	29	S	30	11	E	568	01
LUBATE			POPL	6	17	S	30	45	E	568	01
LUBIRI MBUGA			AREA	6	05	S	36	38	E	568	03
LUBONA			POPL	2	52	S	30	33	E	568	01
LUUONA			MT	4	16	S	30	10	E	568	01
LUBUBU			MSSN	4	07	S	32	59	E	568	01
LUBUMBA			LCTY	3	59	S	31	08	E	568	01
LUCHIRI BAY			BAY	2	29	S	32	30	E	568	01
LUCHOMO			POPL	5	04	S	38	08	E	568	01
LUEGA			STRM	6	34	S	30	15	E	568	01
LUEGERE			STRM	9	54	S	29	56	E	568	02
LUEMBAI			MT	6	38	S	36	53	E	568	01
LUFA			STRM	8	37	S	36	48	E	568	01
LUFIJI SEE RUFIJI RIVER			STRM	8	00	S	39	20	E	568	00
LUFIRO			STRM	9	32	S	33	58	E	568	01
LUFUBU			STRM	6	27	S	30	06	E	568	01
LUFUGWA			STRM	7	17	S	35	25	E	568	01
LUFUTO			MT	6	24	S	35	55	E	568	01
LUGALA			POPL	6	27	S	30	40	E	568	01
LUGALA			POPL	6	54	S	37	44	E	568	01
LUGALA SEE LUAGALA			POPL	10	51	S	39	09	E	568	00
LUGALA			MSSN	10	32	S	39	30	E	568	01
LUGALA			MT	6	04	S	35	38	E	568	01
LUGALA SEE KUGALA			MT	6	22	S	36	33	E	568	00
LUGALAWA			STRM	9	52	S	34	49	E	568	01
LUGALLA			MT	6	46	S	37	36	E	568	01
LUGALU			POPL	7	42	S	35	51	E	568	01
LUGANDA			POPL	7	06	S	30	32	E	568	01
LUGANDA			MT	7	23	S	32	33	E	568	01
LUGANGA			POPL	7	31	S	35	33	E	568	01
LUGARAWA			MSSN	9	49	S	34	44	E	568	01
LUGATA			MT	2	20	S	32	25	E	568	01
LUGATA HILL SEE LUGATA			MT	2	20	S	32	25	E	568	00

APPROVED FOR RELEASE: 2007/02/20: CIA-RDP01-00707R000200050003-9

APPROVED FOR RELEASE: 2007/02/20: CIA-RDP01-00707R000200050003-9

LUGAYA	MT	2	40	S	32	34	E	568	01
LUGEMBO	MT	5	43	S	37	19	E	568	01
LUGENGERA	MT	1	08	S	31	24	E	568	01
LUGETI HILLS	HILL	3	54	S	30	42	E	568	01
LUGOBA	LCTY	6	19	S	38	30	E	568	01
LUGOBA	MSSN	6	28	S	38	19	E	568	01
LUGODA	POPL	6	38	S	35	49	E	568	01
LUGOMBO	POPL	9	16	S	33	33	E	568	02
LUGONGO	AREA	4	53	S	38	50	E	568	01
LUGONGWE I LAKE	LAKE	8	01	S	38	44	E	568	01
LUGOPA	MT	8	07	S	35	52	E	568	01
LUGORO	MT	7	02	S	37	01	E	568	01
LUGUBU SEE RUHUHU RIVER	STRM	10	31	S	34	34	E	568	00
LUGUFU	PSTA	4	02	S	30	09	E	568	01
LUGUFU	STRM	5	21	S	29	47	E	568	01
LUGUFU	STRM	5	47	S	30	46	E	568	01
LUGUGU	STRM	8	14	S	34	38	E	568	01
LUGULU	MT	3	24	S	32	20	E	568	01
LUGUMA	MT	3	59	S	32	30	E	568	01
LUGUMBI	MT	2	28	S	32	41	E	568	01
LUGUNGA	MT	6	50	S	37	46	E	568	01
LUGUNGU	STRM	8	17	S	36	19	E	568	01
LUGURU	AREA	4	30	S	30	33	E	568	01
LUGURU	POPL	2	54	S	33	55	E	568	01
LUGURUKA	POPL	9	59	S	36	37	E	568	01
LUGUSI	STRM	3	37	S	30	32	E	568	01
LUHAGA	MT	3	47	S	32	12	E	568	01
LUHAHU	MT	2	53	S	31	57	E	568	03
LUHAKWE	MT	6	56	S	37	56	E	568	01
LUHALA	MT	3	08	S	33	03	E	568	01
LUHANGA	POPL	8	37	S	33	53	E	568	01
LUHANGASI	POPL	7	16	S	37	34	E	568	01
LUHANYA	STRM	6	49	S	39	13	E	568	00
LUHANYANDO	POPL	9	27	S	36	48	E	568	01
LUHEMBE	MT	6	24	S	36	31	E	568	01
LUHEYA CAMP	POPL	9	09	S	36	54	E	568	01
LUHIRA	STRM	9	36	S	36	19	E	568	01
LUHOHE	MT	9	34	S	36	45	E	568	01
LUHOMBELO SEE LUHOMBERO	STRM	8	32	S	37	14	E	568	00
LUHOMBERO	MT	7	48	S	36	36	E	568	01
LUHOMBERO	STRM	8	32	S	37	14	E	568	01
LUHOROTO	STRM	5	01	S	38	07	E	568	02

APPROVED FOR RELEASE: 2007/02/20: CIA-RDP01-00707R000200050003-9

APPROVED FOR RELEASE: 2007/02/20: CIA-RDP01-00707R000200050003-9

LUHOTO	MT	7	48	S	35	43	E	568	01
LUHULE	MT	6	32	S	37	03	E	568	01
LUHULI	MT	6	40	S	35	42	E	568	01
LUHUMBO	POPL	3	34	S	33	37	E	568	03
LUHUU	POPL	9	30	S	36	32	E	568	01
LUICHE	RSTA	4	55	S	29	44	E	568	02
LUICHE	STRM	4	56	S	29	44	E	568	02
LUICHE SEE LUICHE RIVER	STRM	7	37	S	31	44	E	568	00
LUICHE RIVER	STRM	7	37	S	31	44	E	568	01
LUICHI RIVER SEE LUICHE RIVER	STRM	7	37	S	31	44	E	568	00
LUIGA	STRM	7	19	S	33	17	E	568	01
LUIKA SEE LUKA	POPL	8	21	S	32	55	E	568	00
LUIKA	STRM	8	26	S	32	52	E	568	01
LUILO	MSSN	10	26	S	34	44	E	568	01
LUILO MISSION SEE LUILO	MSSN	10	26	S	34	44	E	568	00
LUISI	POPL	6	40	S	39	08	E	568	02
LUJABA SWAMP	WASH	5	44	S	31	06	E	568	01
LUJEBE	POPL	1	33	S	31	09	E	568	01
LUJIRIKURU	STRM	11	05	S	36	08	E	568	01
LUKA	POPL	8	21	S	32	55	E	568	01
LUKALALA	AREA	6	12	S	31	42	E	568	01
LUKALI	STRM	8	29	S	35	32	E	568	02
LUKANDI	STRM	8	45	S	36	57	E	568	01
LUKANGA	STRM	6	24	S	37	13	E	568	01
LUKIGA	MT	3	06	S	30	55	E	568	01
LUKIGURA	STRM	6	16	S	38	01	E	568	01
LUKIMA SEE LUKIMA RIVER	STRM	7	14	S	31	36	E	568	00
LUKIMA RIVER	STRM	7	14	S	31	36	E	568	01
LUKIMWA	STRM	11	16	S	35	54	E	568	01
LUKINGA	MT	6	28	S	36	54	E	568	01
LUKINGI	MT	7	54	S	35	37	E	568	01
LUKMANGA	POPL	8	04	S	36	49	E	568	01
LUKOLINI	POPL	6	53	S	32	44	E	568	01
LUKOLONGO	STRM	8	25	S	33	04	E	568	01
LUKOMA BAY	BAY	11	25	S	34	53	E	568	01
LUKOME	MT	4	42	S	38	11	E	568	01
LUKONGOLE CAMP	POPL	9	05	S	37	32	E	568	01
LUKORU ISLAND	ISL	1	30	S	32	01	E	568	01
LUKOSE	STRM	7	28	S	36	32	E	568	01
LUKOSI	POPL	6	50	S	38	10	E	568	01
LUKUBA ISLAND	ISL	1	24	S	33	42	E	568	01
LUKUBA ISLANDS	ISLS	1	24	S	33	42	E	568	05

APPROVED FOR RELEASE: 2007/02/20: CIA-RDP01-00707R000200050003-9

APPROVED FOR RELEASE: 2007/02/20: CIA-RDP01-00707R000200050003-9

LUKULA	POPL	9	24	S	38	52	E	568	01
LUKULA	STRM	9	19	S	37	01	E	568	01
LUKULA MOSWUE	POPL	9	44	S	39	35	E	568	01
LUKULASI RIVER	STRM	10	28	S	35	02	E	568	01
LUKULEDI	MSSN	10	33	S	38	49	E	568	01
LUKULEDI SEE LUKULEDI RIVER	STRM	10	05	S	39	42	E	568	00
LUKULEDI, MTO SEE LINDI RIVER	ESTY	9	59	S	39	44	E	568	00
LUKULEDI RIVER	STRM	10	05	S	39	42	E	568	01
LUKULIRO	POPL	8	33	S	38	10	E	568	01
LUKULIRO	STRM	8	14	S	38	29	E	568	02
LUKUMANGA SEE LUKWANGA	POPL	8	04	S	36	49	E	568	00
LUKUMBI	POPL	10	51	S	38	20	E	568	01
LUKUMBULE	POPL	11	29	S	37	30	E	568	01
LUKUMBURU SEE LIKUMBURU	POPL	9	44	S	39	07	E	568	00
LUKUNDA	AREA	5	03	S	31	12	E	568	01
LUKUNGWE	POPL	4	46	S	31	08	E	568	01
LUKUTO, OL DOINYO	MT	4	06	S	36	54	E	568	01
LUKUTU, OL DOINYO SEE LUKUTO, OL DOINYO	MT	4	06	S	36	54	E	568	00
LUKWATE	STRM	7	58	S	32	25	E	568	01
LUKWIKA	POPL	11	10	S	38	35	E	568	01
LUKWIKA	STRM	11	17	S	38	42	E	568	01
LULANGULU	POPL	5	41	S	30	50	E	568	01
LULANGURU	RSTA	5	06	S	32	39	E	568	01
LULINDI	MSSN	10	49	S	39	09	E	568	01
LULINDI	STRM	10	54	S	39	01	E	568	01
LULUVERA	LCTY	3	48	S	31	10	E	568	01
LUMATIA	STRM	9	57	S	36	22	E	568	01
LUMBIRA	POPL	9	34	S	34	08	E	568	01
LUMBURU	POPL	6	31	S	38	35	E	568	01
LUMBWA	POPL	5	12	S	39	03	E	568	01
LUMBWE	MT	7	44	S	32	51	E	568	01
LUMECHA	POPL	10	30	S	35	41	E	568	01
LUMECHA, RIVER SEE LUMESI RIVER	STRM	10	16	S	35	23	E	568	00
LUMEME SEE LUMENE	STRM	11	06	S	35	19	E	568	00
LUMENE	STRM	11	06	S	35	19	E	568	01
LUMENO	STRM	8	08	S	36	39	E	568	01
LUMESI SEE LUMESI RIVER	STRM	10	16	S	35	23	E	568	00
LUMESI RIVER	STRM	10	16	S	35	23	E	568	01
LUMESULE	STRM	11	14	S	38	12	E	568	01
LUMESULE CHINI	POPL	10	47	S	37	59	E	568	01
LUMESULE JUU	POPL	10	34	S	37	54	E	568	01

APPROVED FOR RELEASE: 2007/02/20: CIA-RDP01-00707R000200050003-9

APPROVED FOR RELEASE: 2007/02/20: CIA-RDP01-00707R000200050003-9

LUMI	SEE	LUMI RIVER	STRM	5	56	S	31	44	E	568	00
LUMI RIVER			STRM	8	56	S	31	44	E	568	01
LUMPUNGU			STRM	3	48	S	30	27	E	568	01
LUMUMA			POPL	6	50	S	36	38	E	568	01
LUMUMA			MT	7	02	S	36	49	E	568	01
LUMVE	SEE	LUNVE	MT	2	32	S	33	02	E	568	00
LUND ISLAND	SEE	LUNDO ISLAND	ISL	11	15	S	34	41	E	568	00
LUNDO ISLAND			ISL	11	15	S	34	41	E	568	01
LUNDU			MSSN	10	43	S	34	38	E	568	01
LUNDU MISSION	SEE	LUNDU	MSSN	10	43	S	34	38	E	568	00
LUNGHARO			MT	6	50	S	37	50	E	568	01
LUNGOMUE			STRM	7	13	S	32	07	E	568	01
LUNGONYA			STRM	8	14	S	36	29	E	568	02
LUNGU			STRM	8	08	S	36	02	E	568	02
LUNGULO			POPL	5	45	S	36	11	E	568	01
LUNGURUMO			MT	6	54	S	36	09	E	568	01
LUNGUYA			AREA	3	20	S	32	25	E	568	01
LUNGUYA			POPL	3	23	S	32	24	E	568	01
LUNGUZA			POPL	5	11	S	38	52	E	568	01
LUNVE			MT	2	32	S	33	02	E	568	01
LUPA	SEE	LUPA MARKET	POPL	8	39	S	33	14	E	568	00
LUPA			STRM	8	39	S	33	12	E	568	01
LUPAILO	SEE	LUPALILO	AREA	9	15	S	34	08	E	568	00
LUPALILO			AREA	9	15	S	34	08	E	568	01
LUPALILO			POPL	9	21	S	34	10	E	568	01
LUPA MARKET			POPL	8	39	S	33	14	E	568	01
LUPAMBO			STRM	11	24	S	35	54	E	568	01
LUPANDE			MT	8	13	S	30	59	E	568	01
LUPANDE			STRM	9	23	S	36	58	E	568	01
LUPANGA			MT	6	50	S	37	46	E	568	01
LUPANGA			STRM	8	19	S	37	35	E	568	01
LUPASO			POPL	10	55	S	38	55	E	568	01
LUPATA			POPL	9	18	S	33	50	E	568	01
LUPATO			STRM	8	05	S	34	13	E	568	02
LUPEMBE			MSSN	9	16	S	35	15	E	568	01
LUPEME			STRM	7	54	S	36	02	E	568	01
LUPINGO			STRM	9	46	S	34	20	E	568	01
LUPINGU			MSSN	10	05	S	34	34	E	568	01
LUPINGU			STRM	10	04	S	34	32	E	568	01
LUPINGU MISSION	SEE	LUPINGU	MSSN	10	05	S	34	34	E	568	00
LUPIRO			POPL	8	25	S	36	40	E	568	01
LUPMANGA			LCTY	6	53	S	38	45	E	568	01

APPROVED FOR RELEASE: 2007/02/20: CIA-RDP01-00707R000200050003-9

APPROVED FOR RELEASE: 2007/02/20: CIA-RDP01-00707R000200050003-9

LUPOMBELO	POPL	7	48	S	33	01	E	568	01
LURI	STRM	8	15	S	36	33	E	568	01
LUROMBE	STRM	10	21	S	38	01	E	568	01
LUSAGA	MT	6	05	S	35	57	E	568	01
LUSAHANGA	POPL	2	55	S	31	13	E	568	01
LUSALI SEE LUSALI RIVER	STRM	6	22	S	35	21	E	568	00
LUSALI RIVER	STRM	6	22	S	35	21	E	568	01
LUSAMBIA POINT	PT	2	19	S	32	12	E	568	01
LUSANGA	MT	6	50	S	36	06	E	568	01
LUSANGWE	POPL	6	23	S	30	27	E	568	01
LUSANZI	POPL	7	54	S	31	42	E	568	01
LUSEMBWA	POPL	7	49	S	31	22	E	568	01
LUSHE	LCTY	2	08	S	31	15	E	568	01
LUSHOTO SEE LUSHOTO DISTRICT	DIST	4	50	S	38	20	E	568	00
LUSHOTO	POPL	4	20	S	37	51	E	568	01
LUSHOTO	POPL	4	47	S	38	17	E	568	01
LUSHOTO DISTRICT	DIST	4	50	S	38	20	E	568	00
LUSILUKULU	STRM	4	47	S	34	02	E	568	01
LUSIMBA	MT	2	57	S	32	42	E	568	03
LUSIMBO SEE LUSIMBA	MT	2	57	S	32	42	E	568	00
LUSIMINGUR	MT	3	26	S	36	06	E	568	01
LUSITU	POPL	9	42	S	34	44	E	568	01
LUSIWA	MT	9	10	S	33	42	E	568	01
LUSONA	MT	6	50	S	36	14	E	568	03
LUSONGE	POPL	6	03	S	37	44	E	568	02
LUSU	MT	4	02	S	33	12	E	568	01
LUSUBE	AREA	2	58	S	31	54	E	568	03
LUSUBILO	MSSN	9	33	S	33	48	E	568	01
LUSUJILA	POPL	11	05	S	37	52	E	568	03
LUSUNGO	AREA	9	28	S	33	52	E	568	02
LUSUNGO	POPL	9	31	S	33	57	E	568	02
LUTALAWE	POPL	7	04	S	36	28	E	568	01
LUTALE	MT	5	53	S	31	09	E	568	01
LUTAMBA, LAKE	LAKE	10	01	S	39	28	E	568	01
LUTEMO	STRM	6	11	S	32	19	E	568	01
LUTENDE	POPL	3	38	S	30	47	E	568	01
LUTINDE	POPL	4	50	S	33	30	E	568	01
LUTINDI	POPL	5	05	S	38	22	E	568	01
LUTITU SEE GURUTITU	MT	6	35	S	36	54	E	568	00
LUTOME	MT	2	37	S	31	44	E	568	03
LUTONGO MOUNTAINS	MTS	2	36	S	31	56	E	568	03
LUTONGO POINT	PT	2	23	S	33	04	E	568	01

APPROVED FOR RELEASE: 2007/02/20: CIA-RDP01-00707R000200050003-9

APPROVED FOR RELEASE: 2007/02/20: CIA-RDP01-00707R000200050003-9

LUTOPE		STRM	8	15	S	37	37	E	568	01
LUTSCHIRI-BAY	SEE LUCHIRI BAY	BAY	2	29	S	32	30	E	568	00
LUTUKA	SEE LUTUKA, RIVER	STRM	10	29	S	35	00	E	568	00
LUTUKA, RIVER		STRM	10	29	S	35	00	E	568	00
LUTUNGC		STRM	1	06	S	30	35	E	568	01
LUTWE		MT	6	58	S	33	59	E	568	01
LUTWE		MT	7	08	S	34	10	E	568	01
LUTWINA		AREA	6	56	S	36	25	E	568	01
LUVUBU		POPL	6	27	S	30	06	E	568	01
LUVUNGO		MT	2	55	S	32	44	E	568	01
LUVUSI	SEE LUGUSI	STRM	3	37	S	30	32	E	568	00
LUWAGIRO		MT	8	43	S	33	34	E	568	01
LUWAKAKOMBE		MT	3	01	S	32	04	E	568	01
LUWALA		MT	7	46	S	36	27	E	568	01
LUWANDA RIVER		STRM	8	57	S	33	04	E	568	01
LUWEGU		POPL	8	49	S	37	22	E	568	01
LUWEGU, RIVER		STRM	8	31	S	37	23	E	568	01
LUWEMBA		POPL	5	54	S	32	05	E	568	01
LUWEMBA		POPL	8	49	S	32	48	E	568	01
LUWENSHESHE		POPL	1	09	S	30	56	E	568	01
LUWERA		STRM	10	17	S	36	06	E	568	01
LUWESERA		MT	2	41	S	30	53	E	568	01
LUWIGU		STRM	10	12	S	35	39	E	568	01
LUWIMBI		POPL	8	57	S	37	57	E	568	01
LUWUMBU		AREA	9	25	S	34	07	E	568	01
LUWUMBU		POPL	9	24	S	34	08	E	568	01
LUYANGALA		STRM	9	34	S	34	10	E	568	01
LUYANGWENI		POPL	10	42	S	35	21	E	568	01
LWABANUKA		POPL	1	12	S	30	38	E	568	01
LWALE, RAS		PT	6	27	S	36	59	E	568	05
LWANGA		STRM	4	59	S	31	15	E	568	01
LWEIO, LAKE	SEE LWELO, LAKE	LAKE	2	00	S	30	57	E	568	00
LWELO, LAKE		LAKE	2	00	S	30	57	E	568	03
LYABUKANDE		POPL	3	34	S	32	56	E	568	01
LYALU		MSSN	2	49	S	33	56	E	568	01
LYAMUNGU		POPL	3	14	S	37	14	E	568	01
LYANGALILE		AREA	8	23	S	31	45	E	568	01
LYANIKA		POPL	8	14	S	35	49	E	568	01
LYOMA		MT	2	49	S	32	56	E	568	01
MAAMBA, MTO		STRM	9	45	S	39	45	E	568	05
MABALE		POPL	2	51	S	32	06	E	568	01

APPROVED FOR RELEASE: 2007/02/20: CIA-RDP01-00707R000200050003-9

APPROVED FOR RELEASE: 2007/02/20: CIA-RDP01-00707R000200050003-9

MABALI	POPL	1	07	S	30	39	E	568 01
MABAMA SEE USEKO	POPL	5	07	S	32	31	E	568 00
MABAMBA	POPL	3	36	S	30	30	E	568 01
MABAYANI	POPL	5	02	S	36	56	E	568 01
MABEGE I	STRM	9	03	S	36	51	E	568 01
MABETE SEE MABETI	POPL	10	28	S	39	28	E	568 00
MABETI	POPL	10	28	S	39	28	E	568 01
MABIBI ISLANDS	ISL	2	15	S	33	02	E	568 01
MABIBI ISLETS SEE MABIBI ISLANDS	ISL	3	15	S	33	02	E	568 00
MABIGIRI	STRM	6	54	S	34	15	E	568 01
MABILI	MT	4	23	S	38	15	E	568 01
MABIRA	POPL	1	14	S	30	57	E	568 01
MABOGA	POPL	8	01	S	35	20	E	568 01
MABOGO	POPL	3	12	S	32	44	E	568 01
MABOGWE	POPL	4	05	S	31	10	E	568 01
MABONDJA	MT	5	45	S	33	20	E	568 01
MABONI	WTRH	4	47	S	36	36	E	568 01
MABOSA	POPL	4	48	S	39	09	E	568 03
MABOYO	POPL	9	39	S	38	04	E	568 03
MABUBI	STRM	2	47	S	31	59	E	568 01
MABUBI RIVER	STRM	2	48	S	31	59	E	568 03
MABUIMERAFURU	MT	1	52	S	33	33	E	568 01
MABUKI	POPL	2	59	S	33	11	E	568 01
MABUKWENI	POPL	5	02	S	39	03	E	568 01
MABUNGULO	POPL	5	53	S	34	43	E	568 01
MABUNGULO	STRM	6	03	S	34	46	E	568 01
MABU POINT	PT	1	10	S	31	53	E	568 02
MABUTUKA	POPL	8	59	S	38	04	E	568 01
MABWEMADUNGHU	MT	6	00	S	36	22	E	568 01
MACHAMESU	AREA	4	43	S	35	42	E	568 01
MACHAMBA, RIVER	STRM	1	26	S	34	20	E	568 00
MACHAME	POPL	3	12	S	37	14	E	568 02
MACHANGI	REEF	8	26	S	39	28	E	568 05
MACHENJE	AREA	6	07	S	36	26	E	568 03
MACHENJE	MT	6	07	S	36	26	E	568 01
MACHENYA	POPL	10	32	S	38	43	E	568 01
MACHERIUKA, KILIMA	HILL	10	27	S	40	19	E	568 05
MACHINGA	AREA	9	24	S	39	20	E	568 01
MACHIUSI	POPL	7	28	S	35	48	E	568 01
MACHUERA ISLAND	ISL	2	13	S	33	27	E	568 01
MACHUGURU	POPL	10	35	S	36	15	E	568 01
MACHUI	POPL	5	11	S	39	06	E	568 03

283

APPROVED FOR RELEASE: 2007/02/20: CIA-RDP01-00707R000200050003-9

APPROVED FOR RELEASE: 2007/02/20: CIA-RDP01-00707R000200050003-9

MACHUISI RAS	PT	5	56	S	38	49	E	568	05
MACHUMA	POPL	4	56	S	39	03	E	568	01
MACHUNGWENI	POPL	5	07	S	38	51	E	568	01
MADABA	POPL	8	39	S	37	47	E	568	01
MADABA	POPL	10	45	S	39	42	E	568	01
MADABA									
MADAGABATU	STRM	8	22	S	37	32	E	568	01
MADAHANI	MT	2	58	S	36	22	E	568	01
MADAMBASI RIDGE	MSSN	9	20	S	34	00	E	568	01
MADAMU	RIDGE	10	22	S	34	53	E	568	00
	AREA	7	17	S	36	44	E	568	01
MADAMU									
MADAMU	POPL	6	55	S	37	49	E	568	01
MADANGA	MT	6	07	S	33	26	E	568	01
MADARA	POPL	9	21	S	38	59	E	568	01
MADAWI	POPL	6	40	S	39	08	E	568	01
	STRM	8	18	S	34	29	E	568	02
MADEGE									
MADEGE	POPL	4	10	S	35	51	E	568	01
MADIBIRA	MT	8	22	S	36	51	E	568	01
MADIDI	MSSN	8	14	S	34	49	E	568	01
MADING	MT	9	51	S	36	24	E	568	01
	AREA	2	01	S	35	06	E	568	01
MADINGO									
MADIZINI	POPL	10	23	S	39	42	E	568	01
MADJOVI ROCKS	POPL	7	14	S	36	48	E	568	01
MADOWA SEE MADOWDA	RCKS	10	07	S	39	59	E	568	05
MADOWDA	MT	6	17	S	36	05	E	568	00
	MT	6	17	S	36	05	E	568	01
MADSHUI SEE MACHUI									
MADUGU	POPL	5	11	S	39	06	E	568	00
MADUGURE	STRM	4	59	S	35	01	E	568	01
MADUKANI	AREA	5	17	S	36	52	E	568	01
MADUMA	POPL	3	53	S	35	48	E	568	01
	STRM	5	37	S	35	01	E	568	01
MADUNDA									
MADUVI	MSSN	9	52	S	34	28	E	568	01
MADYO	BANK	7	55	S	39	34	E	568	05
MADYO	POPL	6	31	S	34	28	E	568	01
MAEHAME SEE MACHAME	MT	6	29	S	34	28	E	568	01
	POPL	3	12	S	37	14	E	568	00
MAFARETA									
MAFELETA	POPL	5	18	S	38	28	E	568	03
MAFERE	AREA	5	40	S	38	51	E	568	01
MAFERETA SEE MAFARETA	PUPL	5	14	S	38	49	E	568	01
MAFI	POPL	5	18	S	38	28	E	568	00
	MT	4	56	S	38	09	E	568	01
MAFIA SEE MAFIA DISTRICT									
MAFIA SEE MAFIA ISLAND	DIST	7	50	S	39	45	E	568	00
	ISL	7	50	S	39	50	E	568	00

APPROVED FOR RELEASE: 2007/02/20: CIA-RDP01-00707R000200050003-9

APPROVED FOR RELEASE: 2007/02/20: CIA-RDP01-00707R000200050003-9

MAFIA		LCTY	7	57	S	39	36	E	568	00
MAFIA DISTRICT		DIST	7	50	S	39	45	E	568	00
MAFIA ISLAND		ISL	7	50	S	39	50	E	568	01
MAFIGA		MT	8	46	S	33	20	E	568	01
MAFIGA		STRM	8	09	S	36	28	E	568	01
MAFIGA		STRM	8	10	S	36	16	E	568	01
MAFINGA		POPL	7	15	S	35	04	E	568	01
MAFINGA		MT	6	20	S	35	56	E	568	01
MAFINGI		POPL	6	35	S	36	22	E	568	01
MAFISA		MT	6	16	S	38	27	E	568	01
MAFISI		POPL	6	59	S	38	38	E	568	01
MAFUMBO		STRM	9	22	S	33	12	E	568	02
MAFUNDU		STRM	4	45	S	30	19	E	568	01
MAFUNKE ISLAND		ISL	1	51	S	32	54	E	568	01
MAFUNZI SEE MAFUNZI RIVER		STRM	6	28	S	30	55	E	568	00
MAFUNZI RIVER		STRM	6	28	S	30	55	E	568	03
MAGAD SEE NATRON, LAKE		LAKE	2	25	S	36	00	E	568	00
MAGADI LAKE		LAKE	3	11	S	35	32	E	568	01
MAGADI		MT	8	23	S	32	55	E	568	01
MAGADINI		MT	2	44	S	37	07	E	568	01
MAGAGA		POPL	6	29	S	35	21	E	568	01
MAGAGURA		MSSN	10	50	S	35	08	E	568	01
MAGALI		POPL	4	50	S	36	13	E	568	01
MAGAMBA		MT	4	42	S	38	18	E	568	01
MAGAMBERA, RAS		PT	10	09	S	39	59	E	568	05
MAGANGA		LCTY	5	42	S	33	15	E	568	01
MAGANGA SEE MAGANGA RIVER		STRM	4	11	S	35	01	E	568	00
MAGANGAMATITU		POPL	7	26	S	35	30	E	568	01
MAGANGA RIVER		STRM	4	11	S	35	01	E	568	01
MAGANGE		MT	2	21	S	33	59	E	568	05
MAGANGI		MT	1	42	S	34	24	E	568	00
MAGARA		AREA	3	52	S	35	41	E	568	01
MAGARO		HILL	11	02	S	36	16	E	568	01
MAGATINI		MT	1	37	S	34	18	E	568	00
MAGAWE		POPL	6	40	S	33	26	E	568	01
MAGAZINI		POPL	10	34	S	35	23	E	568	01
MAGAZINI		MSSN	10	39	S	35	23	E	568	01
MAGAZINI MISSION SEE MAGAZINI		MSSN	10	39	S	35	23	E	568	00
MAGEA		POPL	9	27	S	36	33	E	568	01
MAGEMANI		AREA	7	53	S	39	42	E	568	00
MAGEMANI		POPL	7	53	S	39	41	E	568	01
MAGINDU		RSTA	6	48	S	38	23	E	568	01

HDM 0-55-19

APPROVED FOR RELEASE: 2007/02/20: CIA-RDP01-00707R000200050003-9

APPROVED FOR RELEASE: 2007/02/20: CIA-RDP01-00707R000200050003-9

MAGIRO		POPL	6	10	S	34	28	E	568	01
MAGOE		POPL	6	43	S	39	05	E	568	01
MAGOGO		AREA	3	01	S	35	50	E	568	01
MAGOGO	SEE MAGOGO RIVER	STRM	2	52	S	33	02	E	568	00
MAGOGONI		AREA	4	54	S	38	50	E	568	01
MAGOGONI		AREA	7	18	S	38	14	E	568	01
MAGOGONI		POPL	6	50	S	39	20	E	568	05
MAGOGONI		POPL	7	15	S	38	03	E	568	01
MAGOGONI	SEE MAGOGONI, RAS	PT	6	50	S	39	21	E	568	00
MAGOGONI, RAS		PT	6	50	S	39	21	E	568	00
MAGOGO RIVER		STRM	2	52	S	33	02	E	568	03
MAGOLE		STRM	9	16	S	33	09	E	568	02
MAGOMANI	SEE MAGEMANI	POPL	7	53	S	39	41	E	568	00
MAGOMBWE		POPL	7	32	S	35	04	E	568	01
MAGOMENI		SECP	6	48	S	39	15	E	568	00
MAGOROTO		POPL	5	08	S	38	45	E	568	01
MAGOYA		MSSN	8	59	S	33	59	E	568	01
MAGOYE	SEE MAGOYA	MSSN	8	59	S	33	59	E	568	00
MAGU		AREA	2	38	S	33	24	E	568	01
MAGU-BAI	SEE MAGU BAY	BAY	2	30	S	33	24	E	568	00
MAGU BAY		BAY	2	30	S	33	24	E	568	01
MAGUDA		MT	3	41	S	32	16	E	568	01
MAGUGE		MT	2	29	S	33	28	E	568	01
MAGUGE HILL	SEE MAGUGE	MT	2	29	S	33	28	E	568	00
MAGULIA		POPL	4	37	S	33	22	E	568	01
MAGULLA	SEE MAGULIA	POPL	4	37	S	33	22	E	568	00
MAGULU		AREA	6	42	S	31	40	E	568	01
MAGUNDA		MT	3	55	S	37	51	E	568	01
MAGUNDA SOUTHWEST		MT	3	58	S	37	50	E	568	01
MAGUNDO, RIVER		STRM	1	21	S	34	16	E	568	00
MAGUNGA		POPL	5	07	S	38	27	E	568	01
MAGUZI		MT	6	46	S	36	26	E	568	01
MAHAKA		POPL	6	10	S	35	04	E	568	01
MAHAKO	SEE MANAKO	POPL	5	09	S	39	05	E	568	00
MAHANDA		AREA	6	15	S	36	28	E	568	03
MAHANGA		MT	8	35	S	35	09	E	568	01
MAHANGASI		STRM	11	21	S	34	51	E	568	01
MAHANGE	SEE MAHENGE	POPL	8	40	S	36	43	E	568	00
MAHANGU		AREA	8	21	S	34	22	E	568	01
MAHANJE		MSSN	9	55	S	35	22	E	568	01
MAHANSELO		POPL	10	01	S	34	49	E	568	01
MAHARI MOUNTAINS		MTS	6	12	S	29	50	E	568	02

APPROVED FOR RELEASE: 2007/02/20: CIA-RDP01-00707R000200050003-9

APPROVED FOR RELEASE: 2007/02/20: CIA-RDP01-00707R000200050003-9

MAHARUNGA	POPL	10	33	S	40	18	E	568	01
MAHATA	MT	6	05	S	36	08	E	568	03
MAHATO SEE MAHATO RIVER	STRM	6	26	S	35	54	E	568	00
MAHATO RIVER	STRM	6	26	S	35	54	E	568	01
MAHAUHAU	POPL	11	01	S	37	32	E	568	01
MAHAJAMU! MWAMBA	REEF	9	44	S	39	46	E	568	05
MAHEGE	POPL	7	38	S	39	11	E	568	01
MAHENE	MT	4	03	S	32	50	E	568	01
MAHENGE	AREA	9	00	S	37	00	E	568	01
MAHENGE SEE ULANGA DISTRICT	DIST	9	00	S	36	30	E	568	00
MAHENGE	POPL	7	39	S	36	16	E	568	01
MAHENGE	POPL	8	40	S	36	43	E	568	01
MAHENGE	MT	4	46	S	34	16	E	568	01
MAHENGE DISTRICT SEE ULANGA DISTRICT	DIST	9	00	S	36	30	E	568	00
MAHETA	STRM	4	51	S	34	44	E	568	01
MAHEZO	POPL	4	58	S	38	16	E	568	02
MAHINDI	POPL	9	31	S	36	44	E	568	01
MAHIWA	POPL	10	20	S	39	17	E	568	01
MAHIWA SEE MAHIWA RIVER	STRM	10	21	S	39	16	E	568	00
MAHIWA RIVER	STRM	10	21	S	39	16	E	568	01
MAHOGO	MT	9	04	S	37	06	E	568	01
MAHOKA	MT	2	39	S	31	44	E	568	03
MAHOME	AREA	6	27	S	36	01	E	568	03
MAHONDE SEE PATSHENSI	POPL	6	59	S	33	19	E	568	00
MAHOWE	MT	6	20	S	36	29	E	568	03
MAHOWE	MT	9	10	S	33	57	E	568	01
MAHUNDI SEE MAHUNDI HALT	RSTA	6	48	S	36	37	E	568	00
MAHUNDI HALT	RSTA	6	48	S	36	37	E	568	01
MAHUNGA	MT	3	57	S	37	41	E	568	01
MAHUTA	POPL	10	52	S	39	27	E	568	01
MAISI SEE MAISI RIVER	STRM	6	07	S	35	26	E	568	00
MAISI RIVER	STRM	6	07	S	35	26	E	568	01
MAISOME SEE MAISOME ISLAND	ISL	2	18	S	32	00	E	568	00
MAISOME CHANNEL	CHAN	2	22	S	32	03	E	568	01
MAISOME ISLAND	ISL	2	18	S	32	00	E	568	01
MAJAMTEGO	MT	8	46	S	36	22	E	568	01
MAJAWANGA	STRM	6	05	S	36	54	E	568	03
MAJEJE	MT	11	05	S	38	15	E	568	01
MAJEJE ISLAND	ISL	2	02	S	31	47	E	568	01
MAJEJEULA SEE MAJENJULA	STRM	6	09	S	36	15	E	568	00
MAJEMBE	MSSN	10	43	S	39	09	E	568	01

APPROVED FOR RELEASE: 2007/02/20: CIA-RDP01-00707R000200050003-9

APPROVED FOR RELEASE: 2007/02/20: CIA-RDP01-00707R000200050003-9

MAJEMBE	MT	6	14	S	33	21	E	568	01
MAJEMBE	STRM	10	52	S	39	21	E	568	01
MAJENGERA	POPL	8	43	S	39	22	E	568	01
MAJENGO	POPL	5	09	S	38	58	E	568	01
MAJENGO	POPL	8	39	S	36	34	E	568	01
MAJENJEULA SEE MAJENJULA									
MAJENJULA	STRM	6	09	S	36	15	E	568	00
MAJI JUU	STRM	6	09	S	36	15	E	568	00
MAJI KUNUNUA	MT	3	51	S	37	48	E	568	01
MAJIMAHUU	MT	3	54	S	37	48	E	568	01
	POPL	10	36	S	35	31	E	568	01
MAJIMALU									
MAJIMALU	POPL	4	52	S	35	22	E	568	01
MAJI MOTO SEE NORUIMI	STRM	7	00	S	32	53	E	568	01
MAJI MOTO	POPL	1	38	S	34	20	E	568	00
MAJI MOTO HILLS	LCTY	7	14	S	31	22	E	568	01
	MTS	1	37	S	34	18	E	568	00
MAJITA									
MAJITA BAY	AREA	1	55	S	33	35	E	568	01
MAJITA CHANNEL	BAY	1	48	S	33	30	E	568	01
MAJI YA JUU	CHAN	1	46	S	33	20	E	568	01
MAJONJO	AREA	3	54	S	37	44	E	568	01
	POPL	5	05	S	39	04	E	568	01
MAKABE, RAS									
MAKAHOE	PT	6	50	S	39	18	E	568	05
MAKAKAFULU	STRM	8	05	S	37	45	E	568	01
MAKALONGA	MT	8	14	S	32	46	E	568	01
MAKAMBA	POPL	5	29	S	33	38	E	568	01
	STRM	5	51	S	29	57	E	568	02
MAKAMBAKO SEE MAKUMBAKO									
MAKAMBALE	POPL	8	51	S	34	50	E	568	00
MAKAMBE	HILL	10	56	S	37	52	E	568	01
MAKAMBINI	STRM	7	12	S	32	13	E	568	01
MAKAMI	POPL	5	06	S	38	30	E	568	01
	WTRH	4	35	S	36	44	E	568	01
MAKAMPI									
MAKANALIKA	POPL	8	03	S	33	18	E	568	01
MAKANDA	POPL	3	41	S	37	43	E	568	01
MAKANDA	AREA	5	45	S	35	21	E	568	01
MAKANGA	POPL	8	51	S	37	52	E	568	01
	MT	6	57	S	36	12	E	568	01
MAKANGAGA NORTH									
MAKANGAGA SOUTH	POPL	9	00	S	39	07	E	569	01
MAKANGANGA	POPL	9	32	S	39	24	E	568	01
MAKANGANYIKA	POPL	7	27	S	33	43	E	568	01
MAKANGWA	POPL	8	14	S	33	44	E	568	01
	POPL	6	25	S	35	52	E	568	01
MAKANGWE									
MAKANGWE	POPL	8	32	S	36	16	E	568	01
	MT	7	48	S	34	12	E	568	01

APPROVED FOR RELEASE: 2007/02/20: CIA-RDP01-00707R000200050003-9

APPROVED FOR RELEASE: 2007/02/20: CIA-RDP01-00707R000200050003-9

MAKANIA SEE MAKANYA	POPL	4	20	S	37	51	E	568	00
MAKANIA SEE MAKANYA	RSTA	4	22	S	37	50	E	568	00
MAKANJA	MT	4	37	S	38	30	E	568	01
MAKANYA	POPL	4	20	S	37	51	E	568	03
MAKANYA	RSTA	4	22	S	37	50	E	568	03
MAKARAMBA	AREA	0	55	S	32	12	E	568	01
MAKARANE	POPL	5	30	S	38	52	E	568	01
MAKARE	STRM	4	20	S	30	40	E	568	01
MAKAREAU: RIVER	STRM	1	22	S	34	00	E	568	00
MAKASI	LCTY	7	57	S	39	42	E	568	00
MAKASUMBI	STRM	6	53	S	34	54	E	568	01
MAKATA	POPL	9	42	S	37	54	E	568	01
MAKATA	MT	5	27	S	34	04	E	568	01
MAKATE	POPL	9	23	S	33	40	E	568	02
MAKATO	WELL	4	42	S	35	03	E	568	01
MAKATO WELLS SEE MAKATO	WELL	4	42	S	35	03	E	568	00
MAKATUMBE	ISLS	6	48	S	39	20	E	568	01
MAKATUMBE PATCH	SHOL	6	48	S	39	19	E	568	05
MAKATUPORA SEE MAKUTAPORA	RSTA	5	45	S	35	08	E	568	00
MAKAU	AREA	4	49	S	38	04	E	568	01
MAKAYO	POPL	4	55	S	38	03	E	568	01
MAKELA	STRM	6	03	S	37	45	E	568	01
MAKENGERERE	LCTY	2	59	S	31	54	E	568	03
MAKERE	POPL	4	17	S	30	25	E	568	01
MAKIBWA ISLAND	ISL	1	30	S	31	59	E	568	01
MAKINBA	STRM	4	40	S	34	39	E	568	03
MAKINDU	POPL	7	51	S	38	01	E	568	01
MAKINGI	MT	4	14	S	33	33	E	568	01
MAKINGIRI	MT	5	35	S	36	34	E	568	01
MAKIRUMBI	POPL	5	45	S	38	13	E	568	01
MAKIUNGO	MSSN	4	58	S	34	52	E	568	01
MAKOE SEE MIKUWE	MT	1	50	S	34	08	E	569	00
MAKOJA	AREA	6	12	S	36	07	E	568	03
MAKOJA	STRM	5	13	S	33	34	E	568	01
MAKOKANI	MT	4	22	S	38	07	E	568	01
MAKOKO	POPL	7	57	S	33	40	E	568	01
MAKO KOKWE	REEF	4	44	S	39	20	E	568	05
MAKOLONGO	MT	7	33	S	34	33	E	568	01
MAKOMBA	POPL	4	53	S	38	14	E	568	01
MAKOMBE	POPL	7	55	S	35	16	E	568	01
MAKOMBONI	POPL	9	04	S	32	56	E	568	01
MAKOMBWE	MSSN	8	41	S	34	20	E	568	01

APPROVED FOR RELEASE: 2007/02/20: CIA-RDP01-00707R000200050003-9

APPROVED FOR RELEASE: 2007/02/20: CIA-RDP01-00707R000200050003-9

MAKOMBWE MISSION SEE MAKOMBWE	MSSN	8	41	S	34	20	E	568	00
MAKOME, MWAMBA	REEF	5	31	S	39	03	E	568	01
MAKOME, MWAMBE SEE MAKOME, MWAMBA	REEF	5	31	S	39	03	E	568	00
MAKOME-INSEL SEE MAKOME ISLAND	ISL	1	39	S	33	17	E	568	00
MAKOME ISLAND	ISL	1	59	S	33	17	E	568	05
MAKOMERO SEE MAKOMERO RIVER	STRM	4	18	S	34	00	E	568	00
MAKOMERO RIVER	STRM	4	18	S	34	00	E	568	01
MAKONDA	STRM	4	56	S	34	08	E	568	01
MAKONDE	AREA	10	42	S	39	30	E	568	01
MAKONDE	POPL	9	59	S	34	30	E	568	01
MAKONDE SEE MAKONDE PLATEAU	UPLD	10	43	S	39	12	E	568	00
MAKONDE PLATEAU	UPLD	10	43	S	39	12	E	568	01
MAKONGALA	MT	8	30	S	33	11	E	568	01
MAKONGE	AREA	4	50	S	38	06	E	568	01
MAKONGE	MT	3	40	S	35	19	E	568	01
MAKONGOLA SEE MAKONGALA	MT	8	30	S	33	11	E	568	00
MAKONGOLOSI	POPL	8	25	S	33	09	E	568	01
MAKONGOLOSI	MT	8	21	S	33	12	E	568	01
MAKONGOLOSI	STRM	8	22	S	33	11	E	568	01
MAKONGOLOZI SEE MAKONGOLOSI	POPL	8	25	S	33	09	E	568	00
MAKONGONI	POPL	8	19	S	35	09	E	568	01
MAKONGORI	POPL	10	00	S	39	13	E	568	01
MAKONGORO	MT	1	47	S	34	04	E	568	01
MAKONGU SEE SAGALA	MT	6	15	S	36	30	E	568	00
MAKONJE	MT	9	05	S	32	36	E	568	01
MAKORA	MT	1	27	S	34	15	E	568	01
MAKOROKORO	POPL	4	46	S	38	41	E	568	01
MAKORORO	STRM	9	30	S	37	36	E	568	01
MAKOSI	MT	8	54	S	32	00	E	568	01
MAKOVE ISLAND	ISL	2	22	S	32	55	E	568	01
MAKUA	AREA	10	36	S	40	06	E	568	01
MAKUA	AREA	11	00	S	39	09	E	568	01
MAKUA	MT	8	58	S	33	01	E	568	01
MAKUGE	POPL	4	58	S	36	57	E	568	01
MAKUJAKUMBI	AREA	4	40	S	34	45	E	568	01
MAKUKA	POPL	7	14	S	35	39	E	568	01
MAKULAMULA	STRM	6	49	S	39	15	E	568	00
MAKULU	MT	6	17	S	33	33	E	568	01
MAKULUGA	POPL	7	44	S	34	56	E	568	01
MAKUMBAKO	POPL	8	51	S	34	50	E	568	01
MAKUNGO	STRM	11	15	S	36	37	E	568	01
MAKUNGU	POPL	8	45	S	35	17	E	568	01

APPROVED FOR RELEASE: 2007/02/20: CIA-RDP01-00707R000200050003-9

APPROVED FOR RELEASE: 2007/02/20: CIA-RDP01-00707R000200050003-9

MAKUNGU	STRM	9	28	S	36	38	E	568	01
MAKUNGUWIRA	POPL	10	01	S	37	31	E	568	01
MAKUNGWE	STRM	10	53	S	37	09	E	566	01
MAKUNGWINI	MT	3	52	S	37	41	E	568	03
MAKUNGWINI EAST	MT	3	52	S	37	43	E	568	01
MAKURAS	POPL	8	13	S	33	11	E	568	01
MAKURO	POPL	9	35	S	37	26	E	568	01
MAKUTAPORA	AREA	5	57	S	35	43	E	568	01
MAKUTAPORA	POPL	5	58	S	35	44	E	568	01
MAKUTAPORA	RSTA	5	45	S	35	08	E	568	01
MAKUTUPA	POPL	7	29	S	35	04	E	568	01
MAKUYUNI	POPL	3	34	S	36	06	E	568	01
MAKUYUNI	RSTA	5	02	S	38	20	E	568	01
MAKUYUNI SEE MKUJUNI	STRM	3	32	S	36	03	E	568	00
MALABE, RAS SEE MAKABE, RAS	PT	6	50	S	39	18	E	568	00
MALAGA SEE MALAGA RIVER	STRM	6	05	S	35	19	E	568	00
MALAGARASI	POPL	5	07	S	30	51	E	568	01
MALAGARASI	STRM	5	12	S	29	47	E	568	01
MALAGARASI RIVER SEE MALAGARASI	STRM	5	12	S	29	47	E	568	00
MALAGARAZI SEE MALAGARASI	STRM	5	12	S	29	47	E	568	00
MALAGA RIVER	STRM	6	05	S	35	19	E	568	01
MALAMBA	POPL	4	52	S	38	49	E	568	01
MALAMBALA	POPL	8	05	S	35	40	E	568	01
MALAMBO	POPL	2	29	S	35	34	E	568	01
MALAMBO	POPL	6	57	S	30	57	E	568	01
MALAMBO	MT	6	56	S	30	55	E	568	01
MALAMBO	STRM	2	30	S	35	36	E	568	01
MALAMBO	STRM	6	56	S	30	58	E	568	01
MALAMBO TREE SEE MALAMBO	MT	6	56	S	30	55	E	568	00
MALAMPAKA	POPL	3	08	S	33	32	E	568	01
MALANGAH SEE MALANGALI	POPL	9	35	S	33	28	E	568	00
MALANGALI	AREA	8	30	S	35	00	E	568	01
MALANGALI	POPL	8	34	S	34	51	E	568	01
MALANGALI	POPL	9	35	S	33	28	E	568	01
MALANGALI	STRM	8	26	S	34	13	E	568	02
MALANGANE	POPL	11	17	S	37	31	E	566	03
MALANGANO	POPL	4	27	S	33	34	E	568	01
MALANGOMBE	MT	6	47	S	36	33	E	568	01
MALANYA	AREA	3	10	S	35	27	E	568	01
MALASA ISLAND	ISL	8	13	S	30	57	E	568	01
MALEME SEE MALEME, MTO	BAY	4	56	S	39	06	E	568	00
MALEME, MTO	BAY	4	56	S	39	06	E	568	05

APPROVED FOR RELEASE: 2007/02/20: CIA-RDP01-00707R000200050003-9

APPROVED FOR RELEASE: 2007/02/20: CIA-RDP01-00707R000200050003-9

MALELYA	SEE MALELYA RIVER								
MALELYA	RIVER	STRM	4	15	S	33	53	E	568	00
		STRM	4	15	S	33	53	E	568	01
MALEMA		AREA	8	47	S	33	09	E	568	01
MALEMBE		STRM	9	30	S	37	37	E	568	01
MALEMBO	SEE MALEMBE	STRM	9	30	S	37	37	E	568	00
MALEMVU										
MALENBERA	SEE MULENBERA	MT	6	15	S	35	52	E	568	01
MALENDI		POPL	4	21	S	30	12	E	568	00
MALENDI		POPL	4	21	S	33	55	E	568	01
MALENGYA		MT	4	20	S	33	53	E	568	01
		MT	4	10	S	33	45	E	568	01
MALENGYA										
MALI		STRM	4	10	S	33	48	E	568	01
MALIALUGURU		POPL	4	59	S	38	28	E	568	01
MALIBUI		POPL	2	54	S	33	30	E	568	01
MALIJANGE		MSSN	4	43	S	38	24	E	568	01
		MT	5	27	S	38	51	E	568	01
MALILI										
MALIMBA		MT	2	50	S	33	22	E	568	01
MALIMBA		MT	4	15	S	30	44	E	568	01
MALINGA		MT	6	38	S	30	45	E	568	01
MALINGANO		MT	8	45	S	32	15	E	568	01
		MT	9	24	S	36	51	E	568	01
MALINGO										
MALINYI		AREA	3	47	S	37	31	E	568	01
MALISA		POPL	8	56	S	36	01	E	568	01
MALISA		POPL	9	49	S	34	22	E	568	01
MALOLO		STRM	9	50	S	34	23	E	568	01
		POPL	7	21	S	36	37	E	568	01
MALONGWE	SEE MALONGWE STATION									
MALONGWE	STATION	RSTA	5	28	S	33	38	E	568	00
MALONJE		RSTA	5	28	S	33	38	E	568	01
MALONSE	SEE SANGA	MT	6	02	S	31	43	E	568	01
MALORIA		MT	7	33	S	31	24	E	568	00
		MT	8	35	S	32	09	E	568	01
MALOTE										
MALUGULU		POPL	6	49	S	33	05	E	568	01
MALUGULU	I	MT	3	50	S	32	49	E	568	01
MALUGULU	II	PEAK	3	49	S	32	50	E	568	03
MALUMBA		PEAK	3	50	S	32	49	E	568	03
		LCTY	6	12	S	30	38	E	568	01
MALUNDO	SEE LUNDO ISLAND									
MALUNDWE		ISL	11	15	S	34	41	E	568	00
MAMANI		MT	7	24	S	37	19	E	568	01
MAMBA		MT	3	05	S	33	04	E	568	01
MAMBA		AREA	3	20	S	37	39	E	568	01
		AREA	4	24	S	38	02	E	568	01
MAMBA										
MAMBA		BLDG	3	17	S	37	33	E	568	01
		MSSN	7	23	S	31	23	E	568	01

APPROVED FOR RELEASE: 2007/02/20: CIA-RDP01-00707R000200050003-9

APPROVED FOR RELEASE: 2007/02/20: CIA-RDP01-00707R000200050003-9

MAMBA	MT	6	05	S	33	16	E	568	02
MAMBA	STRM	8	21	S	36	09	E	568	01
MAMBALI	POPL	4	33	S	32	41	E	568	01
MAMBAYE	LCTY	7	54	S	39	43	E	568	00
MAMBI	LCTY	8	48	S	33	46	E	568	01
MAMBI SEE MAMBI, RIVER	STRM	5	33	S	33	54	E	568	00
MAMBI	STRM	10	13	S	39	59	E	568	01
MAMBI, RIVER	STRM	5	33	S	33	54	E	568	03
MAMBIE	MT	6	26	S	31	03	E	568	01
MAMBIJI	AREA	4	46	S	36	10	E	568	01
MAMBINGA	MT	9	19	S	36	52	E	568	01
MAMBONI SEE KIJAMBONI	POPL	4	45	S	39	10	E	568	00
MAMBOYA	POPL	6	17	S	37	08	E	568	01
MAMBULAWA	POPL	8	26	S	38	30	E	568	01
MAMENZI	MT	8	23	S	33	39	E	568	01
MAMHUA	MT	5	03	S	35	07	E	568	01
MAMHUMBA MBUGA	AREA	6	06	S	36	27	E	568	03
MAMHUNZE	MT	6	27	S	36	15	E	568	03
MAMIWA	MT		21	S	36	53	E	568	01
MANACOMBI, FUNGU	BANK	1	08	S	40	01	E	568	05
MANAGUMBA, RAS	PT	10	14	S	40	08	E	568	05
MANA HAWANJA SEE MANA HAWANJA ISLAND	SL	10	16	S	40	24	E	568	00
MANA HAWANJA ISLAND	SL	10	16	S	40	24	E	568	01
MANAKI	POPL	6	55	S	39	08	E	568	02
MANAKO	POPL	5	09	S	39	05	E	568	03
MANAMKE	MTS	6	32	S	30	15	E	568	01
MANAMKU, RAS	PT	6	54	S	39	30	E	568	05
MANANGAT	MT	4	17	S	35	38	E	568	01
MANANGWE	MT	6	48	S	36	05	E	568	01
MANANKA, RIVER	STRM	1	27	S	34	27	E	568	00
MANDA	AREA	4	19	S	35	27	E	568	01
MANDA	AREA	8	05	S	32	40	E	568	01
MANDA	POPL	7	58	S	32	26	E	568	01
MANDA	POPL	8	33	S	32	44	E	568	01
MANDA	POPL	10	28	S	34	35	E	568	01
MANDA	MT	6	45	S	35	20	E	568	01
MANDA	MT	7	39	S	35	42	E	568	01
MANDA	MT	8	01	S	35	59	E	568	01
MANDA	STRM	6	31	S	30	27	E	568	01
MANDAHAA	STRM	5	01	S	34	53	E	568	01
MANDA ISLAND	ISL	7	23	S	30	34	E	568	01

APPROVED FOR RELEASE: 2007/02/20: CIA-RDP01-00707R000200050003-9

APPROVED FOR RELEASE: 2007/02/20: CIA-RDP01-00707R000200050003-9

MANDAKAYU SEE MANDAKIYU									
MANDAKIYU	AREA	4	13	S	34	52	E	568	00
MANDAMA SEE MANDAMA RIVER	AREA	4	13	S	34	52	E	568	02
MANDAMA RIVER	STRM	6	40	S	36	09	E	568	00
MANDANA SEE MANCANDA	STRM	6	40	S	36	09	E	568	00
	MSSN	11	13	S	34	46	E	568	00
MANDANJA	MSSN	11	13	S	34	46	E	568	02
MANDAWA	AREA	9	52	S	39	08	E	568	01
MANDAWA	POPL	9	20	S	39	27	E	568	01
MANDAWA	POPL	9	55	S	39	16	E	568	01
MANDAWIRO	MT	7	51	S	34	58	E	568	01
MANDEBWA	MT	6	04	S	36	49	E	568	03
MANDERA	POPL	5	04	S	38	32	E	568	01
MANDERA	POPL	6	13	S	38	23	E	568	01
MANDERA	MSSN	6	12	S	38	25	E	568	01
MANDIMA SEE MANDIMA RIVER	STRM	6	27	S	35	37	E	568	00
MANDIMA RIVER	STRM	6	27	S	35	37	E	568	01
MANDOWA	STRM	2	55	S	33	21	E	568	01
MANDUGA	STRM	8	15	S	36	29	E	568	01
MAN DUWE	AREA	6	54	S	36	23	E	568	01
MANEROMANGO	AREA	7	12	S	38	41	E	568	01
MANEROMANGO	POPL	7	12	S	38	50	E	568	01
MANGA	POPL	7	07	S	31	09	E	568	01
MANGA	MT	8	16	S	33	27	E	568	01
MANGA	STRM	7	02	S	37	46	E	568	02
MANGADULI	AREA	4	04	S	33	53	E	568	01
MANGALA	MT	4	25	S	36	09	E	568	01
MANGASINI	STRM	4	53	S	34	09	E	568	01
MANGATA	POPL	4	53	S	38	03	E	568	01
MANGATI PLAINS	PLN	4	35	S	35	29	E	568	01
MANGE	REEF	8	04	S	39	36	E	568	05
MANGO	POPL	3	41	S	33	55	E	568	01
MANGO	MSSN	11	14	S	34	44	E	568	01
MANGO	MT	9	01	S	33	29	E	568	02
MANGO	STRM	3	50	S	33	59	E	568	01
MANGOLOMA	POPL	4	54	S	35	37	E	568	01
MANGOO	STRM	8	27	S	36	15	E	568	01
MANGROVE POINT	PT	9	24	S	39	35	E	568	05
MANGUDU	POPL	5	06	S	38	42	E	568	01
MANGULUBWIDA	POPL	6	55	S	37	50	E	568	01
MANGWA	STRM	7	00	S	32	47	E	568	01
MANHIRI SEE SAKAYEKA	MT	2	20	S	33	39	E	568	00
MANIKONDE	POPL	7	25	S	32	26	E	568	01

APPROVED FOR RELEASE: 2007/02/20: CIA-RDP01-00707R000200050003-9

APPROVED FOR RELEASE: 2007/02/20: CIA-RDP01-00707R000200050003-9

MANJANI		MT	5	03	S	38	43	E	568 01
MANJE SEE MANJE RIVER		STRM	4	54	S	35	00	E	568 00
MANJEDENGWA		MT	6	29	S	36	16	E	568 03
MANJE RIVER		STRM	4	54	S	35	00	E	568 03
MANJONI SEE MANYONI		POPL	5	45	S	34	51	E	568 00
MANKA		POPL	4	57	S	38	29	E	568 01
MANKAI, LAKE		LAKE	4	44	S	38	05	E	568 02
MANKHUNZE MBUGA		AREA	6	01	S	36	22	E	568 03
MANOLA		MT	4	01	S	37	56	E	568 01
MANOLO		POPL	4	36	S	38	14	E	568 01
MANONGA		STRM	4	08	S	34	12	E	568 01
MANOW		MSSN	9	15	S	33	48	E	568 01
MANSAI MTO SEE MANZAI MTO		BAY	4	55	S	39	10	E	568 00
MANSA BAY SEE MANZA BAY		BAY	4	57	S	39	10	E	568 00
MANSEGA		POPL	8	06	S	33	39	E	568 01
MANSI, LAKE		LAKE	7	14	S	39	06	E	568 01
MANTALA SEE MANTALA HILLS		MTS	7	23	S	31	10	E	568 00
MANTALA HILLS		MTS	7	23	S	31	10	E	568 01
MANTANDI		POPL	7	50	S	33	22	E	568 01
MANTARE		POPL	2	43	S	33	13	E	568 01
MANTARE SEE MANTARE STATION		RSTA	2	44	S	33	13	E	568 00
MANTARE STATION		RSTA	2	44	S	33	13	E	568 01
MANTENGA		POPL	8	54	S	32	59	E	568 01
MANUGUYAKURA		POPL	9	45	S	38	08	E	568 03
MANYADA		POPL	3	52	S	33	19	E	568 01
MANYANA		MT	8	27	S	33	10	E	568 01
MANYANA		STRM	8	30	S	33	05	E	568 01
MANYANYA SEE MANYANA		MT	8	27	S	33	10	E	568 00
MANYANYA SEE MANYANA		STRM	8	30	S	33	05	E	568 00
MANYARA		AREA	3	25	S	35	52	E	568 01
MANYARA		POPL	3	36	S	35	56	E	568 01
MANYARA, LAKE		LAKE	3	35	S	35	50	E	568 01
MANYAU		MT	4	26	S	33	43	E	568 01
MANYECHE		MT	6	19	S	36	08	E	568 01
MANYERO		MT	3	07	S	32	49	E	568 01
MANYHALI		AREA	6	08	S	36	10	E	568 03
MANYIKA		MT	1	44	S	33	55	E	568 01
MANYO		STRM	6	46	S	30	37	E	568 01
MANYONGA SEE MANONGA		STRM	4	08	S	34	12	E	568 00
MANYONI SEE MANYONI DISTRICT		DIST	6	20	S	34	35	E	568 00
MANYONI		POPL	5	45	S	34	51	E	568 01
MANYONI DISTRICT		DIST	6	20	S	34	35	E	568 00

APPROVED FOR RELEASE: 2007/02/20: CIA-RDP01-00707R000200050003-9

APPROVED FOR RELEASE: 2007/02/20: CIA-RDP01-00707R000200050003-9

MANYOVU								
MANYOVU		AREA	4	30 S	29	50 E	568	02
MANYUMBA SEE MANYUMBE		POPL	4	29 S	29	51 E	568	02
MANYUMBE		POPL	5	12 S	39	02 E	568	00
MANZA		POPL	5	12 S	39	02 E	568	03
		POPL	4	50 S	39	09 E	568	01
MANZA								
MANZA, MTO		POPL	8	29 S	31	30 E	568	01
MANZA BAY		BAY	4	55 S	39	10 E	568	05
MAO		BAY	4	57 S	39	10 E	568	02
MAPANDA		POPL	8	08 S	31	26 E	568	01
		POPL	7	39 S	35	46 E	568	01
MAPANDA								
MAPANGA		MT	8	45 S	36	48 E	568	01
MAPARIJI SEE MAVARIGI		STRM	8	14 S	37	37 E	568	01
MAPATWE		STRM	8	24 S	33	41 E	568	00
MAPEKO		MT	9	12 S	33	26 E	568	01
		POPL	4	45 S	39	05 E	568	01
MAPEMBE								
MAPENI-SPITZE SEE MAPENNI POINT		MT	8	35 S	33	17 E	568	01
MAPENNI POINT		PT	2	26 S	32	32 E	568	00
MAPERA		PT	2	26 S	32	32 E	568	01
MAPINGI		MT	8	21 S	33	09 E	568	01
		POPL	5	16 S	33	25 E	568	01
MAPIRINGA								
MAPIRINGA		AREA	4	53 S	33	35 E	568	01
MAPIRINGA		POPL	4	49 S	33	32 E	568	01
MAPOGORO		STRM	4	41 S	33	56 E	568	01
MAPOGORO		POPL	7	48 S	35	04 E	568	01
		POPL	8	31 S	33	44 E	568	01
MAPOMBI								
MAPUMA		POPL	8	55 S	36	31 E	568	01
MARA		MT	8	01 S	32	48 E	568	01
MARA		POPL	1	30 S	34	32 E	568	01
MARA		POPL	3	44 S	37	45 E	568	01
		MT	3	57 S	35	21 E	568	01
MARA SEE MARA RIVER								
MARA BAY		STRM	1	31 S	33	56 E	568	00
MARAGO JA KOMBO		BAY	1	30 S	33	50 E	568	01
MARAGOMBE		POPL	3	43 S	37	26 E	568	01
MARAHI		MT	1	42 S	33	56 E	568	00
		LCTY	4	55 S	30	26 E	568	01
MARAMBA								
MARAMBA		AREA	10	27 S	39	51 E	568	01
MARAMBAMGOMBE SEE MARAMBANGOMBE		POPL	10	25 S	40	04 E	568	01
MARAMBANGOMBE		MT	8	18 S	32	46 E	568	00
MARAMBANGOMBE SEE		MT	8	18 S	32	46 E	568	01
MARAMBANGOMBE RIVER								
		STRM	8	19 S	32	47 E	568	00
MARAMBANGOMBE RIVER		STRM	8	19 S	32	47 E	568	03

APPROVED FOR RELEASE: 2007/02/20: CIA-RDP01-00707R000200050003-9

APPROVED FOR RELEASE: 2007/02/20: CIA-RDP01-00707R000200050003-9

MARAMBO	MSSN	10	41	S	38	50	E	568	01
MARA MINE SEE MARA	POPL	1	30	S	34	32	E	568	00
MARANDU SEE MATANDU RIVER	STRM	8	43	S	39	22	E	568	00
MARANDU RIVER SEE MATANDU RIVER	STRM	8	43	S	39	22	E	568	00
MARANG	AREA	3	46	S	35	37	E	568	01
MARANG SEE MARANG FOREST	FRST	3	42	S	35	39	E	568	00
MARANG SEE MARANGU	MSSN	3	17	S	37	31	E	568	00
MARANGA	STRM	2	48	S	32	04	E	568	01
MARANGANZI SEE PANUZA	MT	8	32	S	34	58	E	568	00
MARANG FOREST	FRST	3	42	S	35	39	E	568	01
MARANGU	MSSN	3	17	S	37	31	E	568	01
MARA RIVER	STRM	1	31	S	33	56	E	568	01
MAREBA	POPL	2	40	S	30	35	E	568	01
MAREMA HILLS	MTS	8	40	S	33	26	E	568	03
MARENDEGO	POPL	8	18	S	39	13	E	568	01
MARENDENJE	POPL	9	26	S	39	07	E	568	01
MARENGAMADU	STRM	7	30	S	34	12	E	568	01
MARENGAMAKALI	AREA	6	02	S	36	09	E	568	03
MARETADU	AREA	4	10	S	35	13	E	568	01
MARETADU	STRM	4	10	S	35	11	E	568	03
MARIMA, FUNGU	REEF	8	03	S	39	32	E	568	05
MARIMBA	POPL	9	46	S	39	35	E	568	01
MARIMBANI	AREA	7	55	S	39	43	E	568	00
MARINER SHOAL	SHOL	6	05	S	38	50	E	568	05
MARITADU SEE MARETADU	STRM	4	10	S	35	11	E	568	00
MARIZA	POPL	10	06	S	34	50	E	568	01
MAROMBE	MT	7	41	S	35	07	E	568	01
MARONGO	POPL	5	09	S	39	06	E	568	01
MARRA	POPL	10	51	S	35	15	E	568	01
MARUAME	POPL	4	43	S	39	06	E	568	01
MARUCHA	LCTY	4	25	S	33	53	E	568	01
MARUKU	POPL	1	24	S	31	47	E	568	01
MARUMBA	POPL	11	15	S	38	45	E	568	01
MARUMBA	POPL	11	16	S	36	53	E	568	01
MARUMBWE	POPL	6	04	S	38	46	E	568	01
MARUNGU	AREA	5	13	S	39	01	E	568	01
MARUNGU	POPL	5	13	S	39	01	E	568	01
MARUNGWERA	HILL	10	55	S	38	08	E	568	01
MASAGALODA	POPL	4	22	S	35	34	E	568	01
MASAGATI	AREA	11	15	S	37	30	E	568	02
MASAGATI	POPL	9	01	S	35	39	E	568	01
MASAGURU	POPL	11	21	S	38	37	E	568	01

APPROVED FOR RELEASE: 2007/02/20: CIA-RDP01-00707R000200050003-9

APPROVED FOR RELEASE: 2007/02/20: CIA-RDP01-00707R000200050003-9

MASAI SEE MASAI DISTRICT	DIST	3	40	S	36	30	E	568	00
MASAI SEE MASAI STEPPE	PLN	4	45	S	37	00	E	568	00
MASAI DISTRICT	DIST	3	40	S	36	30	E	568	00
MASAI STEPPE	PLN	4	45	S	37	00	E	568	01
MASAKA	POPL	6	18	S	34	31	E	568	01
MASAKI	POPL	7	05	S	39	01	E	568	01
MASAMA	POPL	3	14	S	37	11	E	568	01
MASAMAKI	STRM	4	43	S	34	05	E	568	01
MASANDARI	MT	4	07	S	37	43	E	568	01
MASANGANYA	POPL	7	09	S	38	57	E	568	01
MASANGORA	MT	1	50	S	34	34	E	568	00
MASANGWE	HILL	11	10	S	37	43	E	568	03
MASANGWE	MT	5	28	S	30	03	E	568	01
MASANJA SEE MSANJA	STRM	8	25	S	33	55	E	568	00
MASANJA HILL	MT	1	55	S	33	29	E	568	05
MASANJE-INSEL SEE MASANJA HILL	MT	1	55	S	33	29	E	568	00
MASANJE ISLAND	ISL	1	55	S	33	25	E	568	01
MASANWA	POPL	3	20	S	33	46	E	568	01
MASANZA	AREA	2	18	S	33	50	E	568	01
MASANZA	AREA	2	29	S	33	30	E	568	01
MASANZA	AREA	4	54	S	30	18	E	568	01
MASANZA	POPL	4	57	S	30	17	E	568	01
MASANZE	POPL	6	52	S	37	02	E	568	01
MASAPI	AREA	8	02	S	34	21	E	568	01
MASASA	AREA	4	48	S	38	07	E	568	01
MASASI SEE MASASI DISTRICT	DIST	10	55	S	38	40	E	568	00
MASASI	POPL	10	43	S	38	48	E	568	01
MASASI DISTRICT	DIST	10	55	S	38	40	E	568	00
MASAU	MT	1	38	S	33	41	E	568	05
MASAUJA	AREA	4	59	S	34	59	E	568	01
MASAU POINT	PT	1	38	S	33	39	E	568	01
MASAWETA SEE KYAMASABETA	MT	1	52	S	33	58	E	568	00
MASCHETE SEE MASHETE RIVER	STRM	8	50	S	31	55	E	568	00
MASEBE	POPL	9	20	S	33	40	E	568	02
MASELA	POPL	3	21	S	33	38	E	568	01
MASENA	MT	6	21	S	36	09	E	568	03
MASENU HILL	MT	1	56	S	33	10	E	568	05
MASEREMIRE	MT	8	48	S	33	46	E	568	01
MASHAKO	POPL	5	04	S	33	13	E	568	01
MASHAME	MT	3	10	S	37	12	E	568	01
MASHARI	AREA	3	08	S	37	36	E	568	01
MASHEKA ISLAND	ISL	2	28	S	33	23	E	568	01

APPROVED FOR RELEASE: 2007/02/20: CIA-RDP01-00707R000200050003-9

APPROVED FOR RELEASE: 2007/02/20: CIA-RDP01-00707R000200050003-9

MASHETE	SEE	MASHETE RIVER	STRM	8	50	S	31	55	E	568	00
MASHETE	RIVER		STRM	8	50	S	31	55	E	568	01
MASHEWA			POPL	4	45	S	38	38	E	568	01
MASHINAMBO			MT	8	37	S	33	12	E	568	01
MASHINDE			POPL	4	46	S	38	38	E	568	01
MASHINDE!			MT	5	06	S	38	25	E	568	01
MASHINDO	RAS		PT	8	54	S	39	30	E	568	05
MASHOMBE			POPL	4	52	S	36	16	E	568	01
MASHOMBO			POPL	8	49	S	33	49	E	568	01
MASIANA			MT	8	23	S	33	33	E	568	01
MASIGIRI			MT	9	51	S	35	11	E	568	01
MASIKA			MT	5	35	S	37	35	E	568	02
MASIKIE			MT	6	21	S	34	36	E	568	01
MASIMA			POPL	6	44	S	34	25	E	568	01
MASIMA			POPL	11	10	S	37	37	E	568	03
MASIMANI			POPL	4	15	S	37	34	E	568	01
MASIMANI			MT	4	13	S	37	35	E	568	01
MASIMBA			POPL	7	55	S	33	31	E	568	01
MASIMBA			LCTY	4	45	S	31	22	E	568	01
MASIMBA			STRM	4	37	S	34	03	E	568	01
MASIMBU			RSTA	6	45	S	37	29	E	568	01
MASIMBU	SEE	MASIMBA	STRM	4	37	S	34	03	E	568	00
MASINDE			POPL	3	40	S	37	26	E	568	01
MASINDI			STRM	2	54	S	33	40	E	568	01
MASINONA			MT	1	57	S	33	35	E	568	01
MASIRIWA			STRM	4	53	S	35	16	E	568	01
MASIRORI	SWAMP		MRSH	1	32	S	34	07	E	568	01
MASITA			STRM	8	23	S	33	31	E	568	01
MASITO	ESCARPMENT		CLIF	5	20	S	30	15	E	568	01
MASITU			MT	9	08	S	33	29	E	568	01
MASKATI			POPL	3	45	S	33	08	E	568	01
MASOKO			POPL	8	55	S	39	33	E	568	01
MASOKO			POPL	9	20	S	33	45	E	568	02
MASONJE	SEE	MASONJE RIVER	STRM	6	10	S	35	20	E	568	00
MASONJE	RIVER		STRM	6	10	S	35	20	E	568	01
MASORKA			MT	7	41	S	31	32	E	568	01
MASORO			POPL	7	27	S	30	43	E	568	01
MASSA			AREA	6	59	S	36	27	E	568	03
MASSA			POPL	6	58	S	36	27	E	568	01
MASSAGALU			MT	5	39	S	37	22	E	568	01
MASSAGASSI			MT	4	39	S	36	24	E	568	01
MASSANDA			MT	8	54	S	32	27	E	568	01

APPROVED FOR RELEASE: 2007/02/20: CIA-RDP01-00707R000200050003-9

APPROVED FOR RELEASE: 2007/02/20: CIA-RDP01-00707R000200050003-9

MASSANDIKA										
MASSANSA SEE MASANZA	MT	2	37	S	36	46	E	568	01
MASSASSI SEE MASASI	AREA	2	18	S	33	50	E	568	00
MASSENU SEE MASENU HILL	POPL	10	43	S	38	48	E	568	00
MASSIGE	MT	1	56	S	33	10	E	568	00
	MT	5	43	S	37	26	E	568	01
MASSONGA BAY									
MASSOSSWA	BAY	1	57	S	32	59	E	568	01
MASUGULU	AREA	8	55	S	32	05	E	568	01
MASUHA	POPL	6	21	S	38	27	E	568	01
MASUKULU	MT	2	52	S	33	16	E	568	01
	POPL	9	24	S	33	45	E	568	02
MASULO SEE NASULO									
MASUMBWE	POPL	4	09	S	37	50	E	568	00
MASUMBWE	AREA	3	42	S	32	09	E	568	01
MASUNGWE	POPL	3	38	S	32	10	E	568	01
MASUNGWI	AREA	6	50	S	36	30	E	568	01
	MT	6	20	S	36	23	E	568	03
MASUSA-FELSEN SEE MASUSA ROCKS									
MASUSA ROCKS	RCKS	1	19	S	33	51	E	568	00
MASWA SEE MASWA DISTRICT	RCKS	1	19	S	33	51	E	568	05
MASWA	DIST	3	05	S	34	20	E	568	00
MASWA DISTRICT	POPL	2	40	S	33	37	E	568	01
	DIST	3	05	S	34	20	E	568	00
MASWALA									
MASWENI	MT	6	35	S	36	28	E	568	01
MATABATU	POPL	5	20	S	38	07	E	568	01
MATAGOMBOK	AREA	2	35	S	36	37	E	568	01
MATAGORO	MT	4	04	S	38	09	E	568	01
	MT	10	45	S	35	39	E	568	01
MATAKO									
MATALA	POPL	5	11	S	33	56	E	568	01
MATALAN	MT	6	50	S	32	20	E	568	01
MATALAN	MT	9	10	S	37	15	E	568	01
MATALE	STRM	9	32	S	37	18	E	568	01
	POPL	6	13	S	37	23	E	568	01
MATALI									
MATAMBA	AREA	5	48	S	30	29	E	568	01
MATAMONDO SEE MATOMONDO	POPL	8	58	S	33	59	E	568	01
MATAMONDO	AREA	6	27	S	36	39	E	568	00
MATANDA	POPL	10	42	S	35	22	E	568	01
	AREA	4	22	S	35	26	E	568	01
MATANDA									
MATANDU	POPL	8	42	S	37	54	E	568	01
MATANDU SEE MONGA	POPL	6	45	S	39	16	E	568	01
MATANDU SEE MATANDU RIVER	POPL	9	06	S	37	50	E	568	00
MATANDU CHINI	STRM	8	43	S	39	22	E	568	00
	POPL	9	12	S	37	54	E	568	01
MATANDU JUU									
MATANDU RIVER	POPL	9	04	S	37	39	E	568	01
	STRM	8	43	S	39	22	E	568	01

APPROVED FOR RELEASE: 2007/02/20: CIA-RDP01-00707R000200050003-9

APPROVED FOR RELEASE: 2007/02/20: CIA-RDP01-00707R000200050003-9

MATANGA	STRM	6	35	S	30	43	E	568	01
MATANGANAIMO	MT	4	38	S	35	38	E	568	01
MATANILAS	POPL	8	14	S	36	30	E	568	01
MATAPWA	POPL	9	41	S	39	26	E	568	01
MATARAWANDA	POPL	4	56	S	38	33	E	568	01
MATARAWANDA	POPL	4	59	S	38	18	E	568	01
MATASSI	POPL	7	41	S	36	13	E	568	01
MATAWA	POPL	8	39	S	38	02	E	568	01
MATAWATO	MT	2	58	S	38	33	E	568	01
MATELONGE	MT	3	46	S	32	31	E	568	01
MATEMA	MSSN	9	26	S	34	02	E	568	01
MATEMANGO	MT	10	45	S	37	06	E	568	01
MATEMDAWANU NAMIBOKO SEE MATEMDAWANU NAMIBOKO MOUNTAINS	MTS	7	37	S	37	12	E	568	00
MATEMDAWANU NAMIBOKO MOUNTAINS	MTS	7	37	S	37	12	E	568	01
MATENGO	AREA	10	55	S	34	53	E	568	01
MATERAWE	POPL	9	53	S	38	00	E	568	03
MATERAWE	POPL	9	54	S	38	08	E	568	03
MATETE	AREA	6	10	S	30	25	E	568	01
MATETE	STRM	3	35	S	35	25	E	568	01
MATIMANA	POPL	9	18	S	37	03	E	568	01
MATIMBA SEE MARIMBA	POPL	9	46	S	39	35	E	568	00
MATIMBUKA	POPL	11	09	S	35	56	E	568	01
MATIMIRA	MSSN	10	45	S	35	51	E	568	01
MATIMU	AREA	4	53	S	34	54	E	568	01
MATIOM MOUNTAINS	MTS	2	42	S	36	23	E	568	01
MATIRI	MSSN	10	46	S	34	52	E	568	01
MATISIWI ESCARPMENT	CLIF	3	05	S	36	32	E	568	01
MATITU	MT	8	06	S	36	04	E	568	01
MATIVA	MT	1	20	S	33	59	E	568	05
MATOMBO	POPL	7	05	S	37	46	E	568	02
MATOMONDO	AREA	6	27	S	36	39	E	568	03
MATONDO	STRM	8	26	S	33	20	E	568	01
MATONERA	POPL	8	02	S	36	52	E	568	01
MATONGO	MT	1	56	S	34	05	E	568	00
MATONYA	POPL	5	07	S	35	32	E	568	01
MATOPE	POPL	4	46	S	39	02	E	568	01
MATSABULA	STRM	7	20	S	36	17	E	568	01
MATUFFA	CRTR	3	21	S	36	58	E	568	01
MATUFFA CRATER SEE MATUFFA	CRTR	3	21	S	36	58	E	568	00
MATUGINIGI ESCARPMENT	CLIF	3	09	S	36	31	E	568	01
MATULI	POPL	6	54	S	38	13	E	568	01

APPROVED FOR RELEASE: 2007/02/20: CIA-RDP01-00707R000200050003-9

APPROVED FOR RELEASE: 2007/02/20: CIA-RDP01-00707R000200050003-9

MATUMBALU SEE NATUMBALU								
MATUMBI	WTRH	5	30	S	37	22	E	568 00
MATUMBI	AREA	8	19	S	38	59	E	568 01
MATUMBI	AREA	8	40	S	38	55	E	568 01
MATUMBILI	AREA	11	25	S	37	05	E	568 01
	AREA	4	36	S	38	39	E	568 03
MATUMBILL SEE MATUMBILI								
MATUMBIRE	AREA	4	36	S	38	39	E	568 00
MATUMBO	STRM	11	37	S	35	21	E	568 00
MATUMBULU	AREA	4	32	S	34	55	E	568 01
MATUNDA	POPL	6	21	S	35	45	E	568 01
	STRM	3	04	S	31	14	E	568 01
MATUNDA								
MATUNDA, RAS	STRM	9	26	S	36	48	E	568 01
MATURI	CAPE	10	21	S	40	28	E	568 01
MATURIA	MT	9	51	S	36	52	E	568 01
MATUSO, RAS	POPL	7	16	S	35	36	E	568 01
	PT	8	56	S	39	34	E	568 05
MATUTI SEE MUTATI								
MAUANGURU	STRM	9	18	S	38	12	E	568 00
MAUGOLA	POPL	6	24	S	34	35	E	568 01
MAULISI	MT	7	00	S	35	46	E	568 01
MAUNGOI SEE CHAMIPULU	MT	8	53	S	33	57	E	568 01
	POPL	4	04	S	33	05	E	568 00
MAURUI								
MAUSALA	RSTA	5	09	S	38	24	E	568 01
MAUTIA	MT	8	47	S	33	20	E	568 01
MAVARIGI	MT	6	09	S	36	29	E	568 01
MAVEMAVILI, RAS SEE MAWEMAWILI, RAS	STRM	8	24	S	33	41	E	568 01
	CAPE	4	57	S	39	10	E	568 00
MAVIMBA								
MAVINGA, RAS	POPL	8	18	S	36	39	E	568 01
MAVIOLO	PT	10	08	S	40	01	E	568 01
MAVOVU	AREA	4	38	S	38	44	E	568 01
MAVU	AREA	4	44	S	38	51	E	568 01
	MT	6	33	S	30	34	E	568 01
MAVUDYI								
MAVUGE	STRM	8	58	S	39	22	E	568 01
MAVUMBI	POPL	8	19	S	37	33	E	568 01
MAVUMBI	POPL	5	03	S	38	56	E	568 01
MAVUMBI	POPL	5	34	S	38	09	E	568 01
	MT	4	44	S	38	40	E	568 01
MAWA								
MAWANDE	POPL	8	18	S	38	06	E	568 01
MAWATE	POPL	7	29	S	35	28	E	568 01
MAWAWA	STRM	10	28	S	34	48	E	568 01
MAWE	MT	9	12	S	33	59	E	568 01
	MT	7	13	S	33	28	E	568 01
MAWE, MWAMBA								
MAWELI, RAS	REEF	5	26	S	39	04	E	568 01
	PT	9	29	S	39	41	E	568 05

APPROVED FOR RELEASE: 2007/02/20: CIA-RDP01-00707R000200050003-9

APPROVED FOR RELEASE: 2007/02/20: CIA-RDP01-00707R000200050003-9

MAWEMAWILI, RAS	CAPE	4	57	S	39	10	E	568	01
MAWEMERU	POPL	3	06	S	32	14	E	568	01
MAWENI	POPL	4	43	S	39	03	E	568	01
MAWENI	POPL	5	21	S	38	44	E	568	01
MAWENI	MSSN	5	54	S	35	09	E	568	01
MAWENI	STRM	5	25	S	38	46	E	568	02
MAWENSI	PEAK	3	06	S	37	27	E	568	01
MAWENZI SEE MAWENSI	PEAK	3	06	S	37	27	E	568	00
MAWERA	STRM	8	07	S	37	44	E	568	01
MAWERENYE	POPL	9	34	S	39	05	E	568	01
MAWINA	STRM	6	55	S	33	07	E	568	01
MAWINA	MT	9	18	S	33	18	E	568	01
MAWOGA	POPL	8	23	S	33	05	E	568	01
MAWOGA	POPL	8	29	S	33	01	E	568	01
MAWOMBO	MT	6	00	S	36	16	E	568	01
MAYAHA	AREA	5	00	S	34	26	E	568	01
MAYAHA	STRM	4	59	S	34	28	E	568	03
MAYAKA	STRM	3	44	S	34	15	E	568	01
MAYANI, RIVER	STRM	1	43	S	33	44	E	568	00
MAYEMBE	POPL	10	41	S	40	08	E	568	01
MAYETU	MT	5	52	S	35	55	E	568	01
MAYJOMBO	LCTY	9	42	S	38	22	E	568	01
MAYOMBONI SEE KIJAMBONI	POPL	4	45	S	39	10	E	568	00
MAYUMBONI	POPL	4	58	S	39	07	E	568	03
MAZAMA SEE MUSOMA	POPL	1	30	S	33	48	E	568	00
MAZANGE	POPL	5	49	S	33	11	E	568	01
MAZAZA	MT	6	26	S	36	37	E	568	03
MAZEJITU	MT	6	45	S	35	37	E	568	01
MAZIKIRO	MT	6	21	S	36	15	E	568	03
MAZIMBU	POPL	7	46	S	33	21	E	568	01
MAZINDE	RSTA	4	48	S	38	13	E	568	01
MAZINGA ISLAND	ISL	1	58	S	31	47	E	568	01
MAZIWI	ISL	5	30	S	39	05	E	568	01
MAZIZI	POPL	6	24	S	38	21	E	568	01
MAZOMBE	AREA	7	32	S	36	05	E	568	01
MAZOMBE	AREA	7	53	S	35	55	E	568	01
MAZOMBE	POPL	7	42	S	35	57	E	568	01
MAZUMBAI	POPL	4	48	S	38	30	E	568	01
MAZUMBI	POPL	8	16	S	33	40	E	568	01
MBAA	MT	8	30	S	31	29	E	568	01
MBACHIWONAKI, FUNGU	BANK	10	00	S	39	44	E	568	05
MBACHIWONAKI BANK SEE MBACHIWONAKI, FUNGU	BANK	10	00	S	39	44	E	568	00

APPROVED FOR RELEASE: 2007/02/20: CIA-RDP01-00707R000200050003-9

APPROVED FOR RELEASE: 2007/02/20: CIA-RDP01-00707R000200050003-9

MBAGALA	POPL	6	54	S	39	15	E	568	02
MBAGA MOUNTAINS	MTS	7	15	S	36	25	E	568	01
MBAGE SEE NGAJIRA	POPL	7	39	S	34	55	E	568	00
MBAGUI	POPL	5	18	S	38	04	E	568	01
MBAHA	AREA	10	45	S	37	54	E	568	01
MBAKANA	STRM	7	25	S	37	32	E	568	01
MBALA	MT	5	01	S	38	14	E	568	03
MBALA	MT	8	31	S	33	05	E	568	01
MBALA; OL DOINYO	MT	2	34	S	36	33	E	568	01
MBALAGETI	STRM	2	12	S	33	49	E	568	01
MBALALA	POPL	10	22	S	39	03	E	568	01
MBALAMU	STRM	4	30	S	38	29	E	568	01
MBALASA	MT	7	55	S	34	59	E	568	01
MBALE	POPL	3	38	S	37	40	E	568	01
MBALITA	POPL	2	54	S	32	51	E	568	01
MBALU	STRM	8	38	S	36	57	E	568	01
MBAMBA SEE MBAMBA BAY	POPL	11	18	S	34	46	E	568	00
MBAMBA BAY	POPL	11	18	S	34	46	E	568	01
MBAMBA BAY	BAY	11	17	S	34	45	E	568	01
MBAMBA ISLAND	ISL	11	21	S	34	42	E	568	01
MBAMPA SEE MBAMBA BAY	POPL	11	18	S	34	46	E	568	00
MBAMPA BAY SEE MBAMBA BAY	BAY	11	17	S	34	45	E	568	00
MBANGA JUU	POPL	8	51	S	38	29	E	568	01
MBANGA KATI	POPL	8	52	S	38	32	E	568	01
MBANGALA	POPL	8	36	S	36	44	E	568	01
MBANGALA SEE MBANGALA RIVER	STRM	11	09	S	38	55	E	568	00
MBANGALA RIVER	STRM	11	09	S	38	55	E	568	01
MBANJA, MTO	STRM	9	53	S	39	47	E	568	05
MBANZI	POPL	10	07	S	35	54	E	568	01
MBAO	STRM	11	10	S	34	40	E	568	01
MBARAGANI	POPL	3	21	S	33	54	E	568	01
MBARAGAZI	MT	2	46	S	32	37	E	568	01
MBARALI	POPL	8	35	S	36	38	E	568	01
MBARALI SEE MBARALI RIVER	STRM	8	37	S	34	13	E	568	00
MBARALI RIVER	STRM	8	37	S	34	13	E	568	01
MBARAMAZIWA	POPL	8	34	S	34	57	E	568	03
MBARANGANDU	POPL	10	13	S	36	49	E	568	01
MBARANGANDU SEE MBARANGANO	STRM	9	03	S	37	27	E	568	00
MBARANGANDU	STRM	10	11	S	36	48	E	568	01
MBARANGANGA	MT	9	03	S	36	48	E	568	01
MBARANGANO	STRM	9	03	S	37	27	E	568	01
MBARAWALA	POPL	11	02	S	38	58	E	568	01

APPROVED FOR RELEASE: 2007/02/20: CIA-RDP01-00707R000200050003-9

APPROVED FOR RELEASE: 2007/02/20: CIA-RDP01-00707R000200050003-9

MBARAWALA SEE MBARAWALA PLATEAU	UPLD	9	25	S	39	15	E	568	00
MBARAWALA PLATEAU	UPLD	9	25	S	39	15	E	568	01
MBARIKA SEE MBARIKA MOUNTAINS	MTS	9	20	S	36	25	E	568	00
MBARIKA MOUNTAINS	MTS	9	20	S	36	25	E	568	01
MBARO	POPL	9	22	S	39	27	E	568	01
MBARO	MT	3	47	S	37	48	E	568	01
MBARPU	POPL	8	28	S	37	49	E	568	01
MBARWA	STRM	9	01	S	32	40	E	568	01
MBATAMA	POPL	1	40	S	31	35	E	568	01
MBATE	POPL	8	52	S	39	09	E	568	01
MBAVUMA, RAS	PT	8	57	S	39	31	E	568	05
MBAWE	MT	9	05	S	33	08	E	568	01
MBEDA SEE MBEDE	MT	7	14	S	31	17	E	568	00
MBEDE	MT	7	14	S	31	17	E	568	03
MBEGANI, RAS	PT	6	27	S	38	57	E	568	05
MBEGERA	POPL	9	32	S	34	58	E	568	01
MBELESANI	MT	8	54	S	32	58	E	568	01
MBEMBA	POPL	10	02	S	38	37	E	568	01
MBEMBA	POPL	10	41	S	39	59	E	568	01
MBEMKURU SEE MBEMKURU RIVER	STRM	9	29	S	39	40	E	568	00
MBEMKURU RIVER	STRM	9	29	S	39	40	E	568	01
MBEREGA SEE MBEGERA	POPL	9	32	S	34	58	E	568	00
MBERENGA	MT	10	47	S	37	56	E	568	01
MBERERA	MT	8	36	S	37	20	E	568	01
MBETE	MSSN	6	53	S	37	40	E	568	01
MBEYA SEE MBEYA DISTRICT	DIST	8	50	S	33	30	E	568	00
MBEYA	POPL	8	54	S	33	27	E	568	01
MBEYA	MT	8	50	S	33	22	E	568	01
MBEYA DISTRICT	DIST	8	50	S	33	30	E	568	00
MBEYA MOUNTAIN SEE MBEYA	MT	8	50	S	33	22	E	568	00
MBEYA RANGE	MTS	8	50	S	33	20	E	568	01
MBEZA	MT	8	56	S	32	50	E	568	01
MBEZI	POPL	6	44	S	39	14	E	568	01
MBEZI	POPL	7	09	S	39	13	E	568	01
MBEZI	POPL	9	05	S	38	44	E	568	01
MBEZI	MSSN	3	56	S	35	47	E	568	01
MBEZI	STRM	6	43	S	39	14	E	568	01
MBEZI I	HILL	7	26	S	38	52	E	568	01
MBEZI II	HILL	7	17	S	39	02	E	568	01
MBIKI	STRM	6	39	S	38	45	E	568	01
MBILI	MT	7	36	S	34	07	E	568	01
MBILIA	MT	6	43	S	30	31	E	568	01

APPROVED FOR RELEASE: 2007/02/20: CIA-RDP01-00707R000200050003-9

APPROVED FOR RELEASE: 2007/02/20: CIA-RDP01-00707R000200050003-9

MBILWA	STRM	8	39	S	33	28	E	568	01
MBINDER SEE MBINDERA	POPL	9	35	S	37	22	E	568	00
MBINDERA	POPL	9	35	S	37	22	E	568	01
MBINGA	POPL	10	56	S	35	02	E	568	01
MBINGU	POPL	8	52	S	36	46	E	568	01
MBIRIGI	POPL	5	18	S	36	40	E	568	02
MBIRIRA	POPL	4	21	S	30	10	E	568	01
MBIRIRI, RIVER	STRM	8	33	S	33	50	E	568	03
MBIRU	POPL	8	42	S	39	06	E	568	01
MBISI SEE MBISI MOUNTAINS	MTS	7	52	S	31	40	E	568	00
MBISI, RAS	PT	7	49	S	39	43	E	568	05
MBISI MOUNTAINS	MTS	7	52	S	31	40	E	568	01
MBOAMAJI HARBOUR SEE MBWAMAJI HARBOUR	HBR	6	50	S	39	25	E	568	00
MBOAZI	POPL	9	02	S	38	25	E	568	01
MBOGA	MT	4	15	S	32	34	E	568	01
MBOGO	POPL	5	24	S	33	51	E	568	01
MBOGO SEE MBOGOS	POPL	7	26	S	33	26	E	568	00
MBOGO	MT	9	10	S	33	19	E	568	01
MBOGOS	POPL	7	26	S	33	26	E	568	01
MBOGWE	AREA	3	27	S	32	08	E	568	01
MBOKOM	AREA	3	19	S	37	23	E	568	01
MBONANI	AREA	10	05	S	35	30	E	568	01
MBONGO	POPL	10	26	S	34	34	E	568	01
MBONGORA	POPL	8	24	S	39	12	E	568	01
MBONJA	STRM	5	29	S	33	22	E	568	01
MBONU	AREA	3	59	S	37	48	E	568	01
MBOPI	MT	5	32	S	33	13	E	568	01
MBOROHADI	STRM	6	49	S	39	15	E	568	00
MBOSITA MBUGA	MRSH	4	46	S	34	54	E	568	02
MBOWU	STRM	8	19	S	32	26	E	568	02
MBOZI	AREA	9	01	S	32	53	E	568	01
MBOZI	MSSN	9	02	S	32	56	E	568	01
MBUDYA SEE MBUDYA ISLAND	ISL	6	39	S	39	15	E	568	00
MBUDYA ISLAND	ISL	6	39	S	39	15	E	568	01
MBUDYA PATCHES	SHOL	6	37	S	39	18	E	568	05
MBUDYA SPIT	SPIT	6	41	S	39	17	E	568	05
MBUGA	MT	8	15	S	32	50	E	568	01
MBUGA, KISIWA	ISL	8	56	S	39	30	E	568	05
MBUGANI	POPL	7	58	S	33	18	E	568	01
MBUGW SEE MBUGWE	POPL	3	18	S	31	18	E	568	00
MBUGWE	AREA	6	36	S	30	48	E	568	03

APPROVED FOR RELEASE: 2007/02/20: CIA-RDP01-00707R000200050003-9

APPROVED FOR RELEASE: 2007/02/20: CIA-RDP01-00707R000200050003-9

MBUGWE	POPL	3	18	S	31	16	E	568	02
MBUJUNI	MT	3	31	S	36	11	E	568	01
MBUKWA	POPL	6	28	S	38	25	E	568	01
MBULA HILL	MT	3	55	S	37	53	E	568	01
MBULI	POPL	10	49	S	34	39	E	568	01
MBULIKANUMA	MT	3	05	S	32	00	E	568	01
MBULU SEE MBULU DISTRICT	DIST	4	00	S	35	25	E	568	00
MBULU	POPL	3	51	S	35	32	E	568	01
MBULU	POPL	4	50	S	31	26	E	568	01
MBULU	MSSN	3	49	S	32	38	E	568	01
MBULU	MT	3	49	S	32	38	E	568	01
MBULU DISTRICT	DIST	4	00	S	35	25	E	568	00
MBULUMBUL	AREA	3	16	S	35	40	E	568	01
MBULUMTWANGO	POPL	6	58	S	35	08	E	568	01
MBUMI	MT	10	10	S	34	55	E	568	01
MBUNGA	POPL	9	20	S	38	49	E	568	01
MBUNGA	POPL	10	10	S	35	53	E	568	01
MBUNGA	MT	10	15	S	35	49	E	568	01
MBUNGU	STRM	7	09	S	36	10	E	568	01
MBUNGU	STRM	7	30	S	35	46	E	568	01
MBUNI	POPL	7	55	S	39	13	E	568	01
MBUO	STRM	10	12	S	40	01	E	568	01
MBURA	POPL	11	13	S	35	27	E	568	01
MBURANI SEE MGULANI	POPL	6	51	S	39	16	E	568	00
MBURU SEE MBULU	POPL	3	51	S	35	32	E	568	00
MBURUMUI	MT	9	43	S	36	42	E	568	01
MBUSI	MT	8	48	S	31	57	E	568	01
MBUSI	STRM	3	57	S	34	26	E	568	01
MBUTI	POPL	10	00	S	38	40	E	568	01
MBUTO	MT	9	09	S	33	16	E	568	01
MBUYU MDOGO	POPL	5	58	S	38	46	E	568	01
MBUYUNI	POPL	5	56	S	36	47	E	568	01
MBUYUNI	POPL	6	57	S	39	06	E	568	01
MBUYUNI	POPL	7	27	S	36	32	E	568	01
MBUYUNI	POPL	8	30	S	32	59	E	568	01
MBUYUNI	POPL	8	44	S	33	18	E	568	01
MBUYUNI	MT	3	22	S	37	24	E	568	01
MBUZI	POPL	4	51	S	38	21	E	568	01
MBWAKUNI	REEF	6	22	S	38	59	E	568	05
MBWAMAJI	AREA	6	56	S	39	25	E	568	02
MBWAMAJI	POPL	6	51	S	39	25	E	568	01
MBWAMAJI HARBOUR	HBR	6	50	S	39	25	E	568	05

APPROVED FOR RELEASE: 2007/02/20: CIA-RDP01-00707R000200050003-9

APPROVED FOR RELEASE: 2007/02/20: CIA-RDP01-00707R000200050003-9

MBWARA								
MBWARA	POPL	8	17	S	38	58	E	568	01
MBWAWA	POPL	8	45	S	36	18	E	568	01
MBWEMKUVU SEE MBEMKURU RIVER	POPL	6	40	S	38	46	E	568	01
MBWENI	STRM	9	29	S	39	40	E	568	00
	POPL	6	35	S	39	08	E	568	02
MBWENI SEE MBWENI REEF									
MBWENI REEF	REEF	6	33	S	39	10	E	568	00
MBWERA	REEF	6	33	S	39	10	E	568	05
MBWERA	AREA	8	07	S	39	18	E	568	01
MBWERA	POPL	8	07	S	39	23	E	568	01
	POPL	8	38	S	37	42	E	568	01
MBWEWE									
MBWIRO	POPL	6	05	S	38	15	E	568	01
MCHANGAMRAI RAS	POPL	8	36	S	31	17	E	568	01
MCHANGANI	PT	9	00	S	39	33	E	568	05
MCHANGANI	POPL	8	28	S	36	38	E	568	01
	LCTY	7	54	S	39	49	E	568	05
MCHARAYA									
MCHASA POINT	AREA	8	40	S	38	17	E	568	01
MCHATA	PT	2	10	S	31	48	E	568	01
MCHAURU	MT	8	14	S	31	34	E	568	01
MCHEMBA	POPL	11	02	S	39	12	E	568	01
	STRM	11	20	S	38	26	E	568	01
MCHESI									
MCHICHIRA	HILL	10	55	S	37	59	E	568	01
MCHINGA BAY SEE MCHINJA BAY	POPL	10	56	S	39	36	E	568	01
MCHINJA	BAY	9	43	S	39	45	E	568	00
MCHINJA BAY	POPL	9	44	S	39	43	E	568	01
	BAY	9	43	S	39	45	E	568	05
MCHINJU									
MCHOMOLO	MT	9	05	S	38	05	E	568	01
MCHONGO	POPL	10	34	S	36	19	E	568	01
MCHONGO RIVER SEE MCHONGO	STRM	4	37	S	39	10	E	568	05
MCHUCHUMA	STRM	4	37	S	39	10	E	568	00
	STRM	10	26	S	34	35	E	568	01
MCHUKWI									
MCHUNGU	POPL	7	44	S	38	59	E	568	01
MDAGALA	POPL	7	42	S	39	17	E	568	01
MDANDO	POPL	7	20	S	34	01	E	568	01
MDANDU	MT	9	45	S	34	50	E	568	01
	AREA	9	05	S	34	37	E	568	01
MDANDU									
MDENE	POPL	9	09	S	34	42	E	568	01
MDENE SEE MDENE MOUNTAINS	POPL	7	36	S	36	39	E	568	01
MDENE MOUNTAINS	MTS	7	36	S	36	38	E	568	00
MDERANO	MTS	7	36	S	36	38	E	568	01
	STRM	8	24	S	36	58	E	568	01
MDEZUI									
MDJOHO MLIMA SEE MJOHO MLIMA	POPL	4	44	S	38	21	E	568	01
	HILL	10	17	S	40	05	E	568	00

APPROVED FOR RELEASE: 2007/02/20: CIA-RDP01-00707R000200050003-9

APPROVED FOR RELEASE: 2007/02/20: CIA-RDP01-00707R000200050003-9

MDOGO, MAWE	SMOL	5	26	S	39	05	E	568	05
MDONJA	STRM	7	44	S	34	56	E	568	01
MDUKWE	STRM	6	48	S	36	56	E	568	01
MEANDET	MT	3	14	S	36	34	E	568	01
MEATU	AREA	3	20	S	34	25	E	568	01
MEDA	POPL	10	31	S	39	29	E	568	01
MEGA	MT	3	35	S	32	23	E	568	01
MEGAINA	STRM	7	43	S	37	07	E	568	01
MEHEZANGULU	POPL	4	55	S	38	30	E	568	01
MEIA MEIA	POPL	5	49	S	35	48	E	568	01
MEISSOME SEE MAISOME ISLAND	ISL	2	18	S	32	00	E	568	00
MEISSOME-KANAL SEE MAISOME CHANNEL	CHAN	2	22	S	32	03	E	568	00
MEKETU	STRM	6	06	S	30	24	E	568	01
MEKUNDE	POPL	4	48	S	39	02	E	568	01
MELELA	AREA	7	00	S	37	24	E	568	01
MELELA	POPL	6	58	S	37	31	E	568	01
MEMBEUSO	REEF	8	22	S	39	26	E	568	05
MENIA SEE MMEMYA	MT	8	15	S	31	56	E	568	00
MENUA	MT	6	05	S	34	11	E	568	01
MENYUMAKARI	MT	4	29	S	29	43	E	568	02
MERARI	MT	5	35	S	35	36	E	568	01
MERERA	POPL	8	33	S	35	57	E	568	01
MERI HILLS	MTS	4	08	S	35	35	E	568	01
MERKERSTEIN	MT	2	44	S	36	31	E	568	01
MEROGA	LCTY	1	48	S	35	10	E	568	01
MERU SEE MERU WEST	MT	3	13	S	36	40	E	568	00
MERU	MT	3	14	S	36	45	E	568	01
MERUI	POPL	9	43	S	38	31	E	568	01
MERUNI	MT	3	21	S	36	58	E	568	01
MERUSI	MT	5	37	S	37	23	E	568	01
MERU WEST	MT	3	13	S	36	40	E	568	01
MERWA	POPL	4	50	S	39	03	E	568	01
MESHOGI	MT	6	04	S	36	51	E	568	03
MESJOLI	MT	9	00	S	33	03	E	568	01
MESSINGE (TANGANYIKA); RIO MESSINGE (MOZAMBIQUE)	STRM	11	34	S	35	25	E	568	01
MESSINGE, RIO SEE MESSINGE	STRM	11	34	S	35	25	E	568	00
MESUMBA	MT	6	12	S	37	26	E	568	01
METEMETE	MT	5	47	S	34	18	E	568	01
METO	MT	2	26	S	36	29	E	568	01
MFAFTA	STRM	8	30	S	32	17	E	568	01
MFAGI SEE MFAGI RIVER	STRM	4	06	S	34	31	E	568	00

APPROVED FOR RELEASE: 2007/02/20: CIA-RDP01-00707R000200050003-9

APPROVED FOR RELEASE: 2007/02/20: CIA-RDP01-00707R000200050003-9

MFAGI RIVER	STRM	4	06	S	34	31	E	568	03
MFARESI	POPL	7	33	S	31	08	E	568	01
MFIBWE	STRM	3	27	S	36	07	E	568	01
MFIFA	MT	9	05	S	32	44	E	568	01
MFILI	POPL	7	29	S	30	59	E	568	01
MFIRAIGAI	AREA	3	12	S	36	30	E	568	01
MFIRISI	POPL	7	18	S	36	56	E	568	01
MFLEDA	POPL	5	17	S	37	19	E	568	01
MFRIKA	AREA	9	12	S	35	23	E	568	01
MFRIKA	POPL	9	17	S	35	19	E	568	01
MFUISI RIVER SEE MFULSI RIVER	STRM	7	10	S	31	07	E	568	00
MFUIZI SEE MFULSI RIVER	STRM	7	10	S	31	07	E	568	00
MFULSI SEE MFULSI RIVER	STRM	7	10	S	31	07	E	568	00
MFULSI RIVER	STRM	7	10	S	31	07	E	568	01
MFULUNI SEE MFURUNI	LCTY	7	53	S	39	42	E	568	00
MFUMANGOMBE	POPL	8	39	S	39	21	E	568	01
MFUMBU	MT	8	04	S	36	06	E	568	01
MFURUNI	LCTY	7	52	S	39	42	E	568	05
MGAMA	POPL	7	48	S	35	20	E	568	01
MGAMBIRA	STRM	8	45	S	35	58	E	568	02
MGAMBO	POPL	5	34	S	38	29	E	568	01
MGAMBO	POPL	6	39	S	38	53	E	568	01
MGAMBO	MT	5	02	S	38	36	E	568	01
MGANDI	AREA	4	56	S	38	56	E	568	01
MGANGA	MT	8	53	S	32	46	E	568	01
MGANGO SEE MUGANGO	POPL	1	41	S	33	43	E	568	00
MGANJE	MT	6	23	S	30	32	E	568	01
MGANZAPILE	POPL	7	13	S	35	34	E	568	01
MGARANGARA	STRM	9	31	S	38	12	E	568	03
MGARA POINT	PT	1	38	S	33	25	E	568	05
MGARA-SPITZE SEE MGARA POINT	PT	1	58	S	33	25	E	568	00
MGARUFA	AREA	4	35	S	35	44	E	568	01
MGARUKA	POPL	6	43	S	38	19	E	568	01
MGAU MWANIA SEE SULI, MTO	BAY	10	06	S	40	00	E	568	00
MGAWILE	STRM	8	48	S	35	54	E	568	01
MGEDENGE	MT	9	07	S	36	06	E	568	01
MGEGA	STRM	7	29	S	35	29	E	568	01
MGENDE	POPL	4	39	S	31	11	E	568	01
MGENDE	MT	9	31	S	36	37	E	568	01
MGENGEBE	MT	6	25	S	30	42	E	568	01
MGERA	POPL	5	26	S	37	33	E	568	01

APPROVED FOR RELEASE: 2007/02/20: CIA-RDP01-00707R000200050003-9

APPROVED FOR RELEASE: 2007/02/20: CIA-RDP01-00707R000200050003-9

MGERANGA	STRM	8	27	S	37	06	E	568 01
MGERE SEE MGERA	POPL	5	26	S	37	33	E	568 00
MGERERE	POPL	3	01	S	32	34	E	568 01
MGERO RIVER SEE MHOLO	STRM	6	23	S	36	09	E	568 00
MGETA	POPL	8	18	S	36	01	E	568 01
MGETA	MSSN	7	03	S	37	35	E	568 01
MGETA	STRM	7	17	S	38	10	E	568 01
MGETA	STRM	8	21	S	36	09	E	568 01
MGHOWERA	POPL	9	05	S	37	43	E	568 01
MGIGAWA	STRM	6	49	S	39	13	E	568 00
MGILA	POPL	5	01	S	38	29	E	568 01
MGIMBA	STRM	5	33	S	37	53	E	568 01
MGIMBO	STRM	5	34	S	37	54	E	568 01
MGLUMI SEE NGLUMI	STRM	4	42	S	38	29	E	568 00
MGOBWE	AREA	5	25	S	29	55	E	568 02
MGODA	STRM	7	05	S	37	08	E	568 01
MGOGO	STRM	3	34	S	32	48	E	568 01
MGOHA	POPL	6	56	S	34	50	E	568 01
MGOHING	POPL	6	47	S	38	53	E	568 01
MGOLUE MAKANDA	MT	7	33	S	37	22	E	568 01
MGOMBA	MT	5	43	S	35	53	E	568 01
MGOMBENI SEE KOKINDU	STRM	5	14	S	38	58	E	568 00
MGOMBO	HILL	8	29	S	37	27	E	568 01
MGONDOSI	POPL	5	47	S	29	56	E	568 00
MGONYA	STRM	8	26	S	35	55	E	568 02
MGORA	MT	5	31	S	37	31	E	568 01
MGORI	POPL	4	50	S	34	59	E	568 01
MGOSINE ISLAND SEE GOZINI ISLAND	ISL	4	47	S	39	11	E	568 00
MGOWERO	AREA	7	30	S	36	22	E	568 01
MGULANI	POPL	6	51	S	39	16	E	568 01
MGULANI	SECP	6	51	S	39	17	E	568 00
MGULUHATAMBULWA SEE MGULUHATUMBULWA	MT	6	16	S	36	21	E	568 00
MGULUHATUMBULWA	MT	6	16	S	36	21	E	568 00
MGULUNGULU	STRM	8	12	S	36	41	E	568 01
MGUMBULE	MT	8	42	S	36	45	E	568 01
MGUNDA	POPL	7	27	S	37	16	E	568 01
MGUNDU	AREA	4	29	S	34	28	E	568 01
MGUNDUBO	POPL	6	02	S	35	02	E	568 01
MGUNDUKU SEE MGUNDUBO	POPL	6	02	S	35	02	E	568 00
MGUNGWA	MT	7	56	S	32	26	E	568 01
MGWAHI	STRM	9	51	S	36	29	E	568 01
MGWASHI	POPL	4	38	S	38	19	E	568 01

APPROVED FOR RELEASE: 2007/02/20: CIA-RDP01-00707R000200050003-9

APPROVED FOR RELEASE: 2007/02/20: CIA-RDP01-00707R000200050003-9

UGWASHI	POPL	4	46	S	38	29	E	568	01
MHALA	STRM	3	34	S	33	46	E	566	01
MHALO	MT	3	13	S	33	04	E	568	01
MHANA	POPL	8	25	S	32	16	E	568	02
MHANDE	MT	3	19	S	33	01	E	568	01
MHANDU HILLS	MTS	3	31	S	32	32	E	568	01
MHANDULA	MT	6	52	S	36	08	E	568	03
MHANGAHANGA	STRM	4	59	S	34	32	E	568	03
MHANGASI	STRM	8	17	S	37	31	E	568	01
MHANGASI RIVER	STRM	10	24	S	34	50	E	568	00
MHANGO	POPL	3	17	S	32	52	E	568	01
MHANHA	POPL	7	09	S	37	03	E	568	01
MHIMBASI SEE MHIMBASI RIVER	STRM	10	18	S	35	11	E	568	00
MHIMBASI RIVER	STRM	10	18	S	35	11	E	568	01
MHINDA	MT	4	28	S	32	44	E	568	01
MHINDIRO SEE MHINDURO	MT	4	57	S	38	46	E	568	00
MHINDURO	MT	4	57	S	38	46	E	568	01
MHOLO	STRM	6	23	S	36	09	E	568	01
MHOMORO	POPL	5	24	S	38	21	E	568	01
MHONDA	POPL	5	50	S	37	32	E	568	01
MHONDA	MSN	6	08	S	37	35	E	568	01
MHONDO	MT	5	45	S	37	36	E	568	01
MHONGO	STRM	4	42	S	34	27	E	568	01
MHUGOLO SEE MAUGOLA	MT	7	00	S	35	46	E	568	00
MHUKURU	POPL	11	03	S	35	27	E	568	01
MHUKURU	STRM	11	26	S	35	23	E	568	01
MHULO	AREA	6	11	S	36	18	E	568	03
MHULYA	MT	2	43	S	33	17	E	568	01
MHUNI	MT	6	17	S	36	29	E	568	03
MHUNZE	POPL	3	37	S	33	50	E	568	01
MHUNZE	MT	3	19	S	33	03	E	568	01
MHWALA	STRM	4	57	S	33	56	E	568	01
MIANDERE ISLANDS	ISLS	2	14	S	32	36	E	568	01
MIANSI	MT	9	02	S	33	46	E	568	01
MIAROYE	POPL	6	24	S	34	45	E	568	01
MIBULA	POPL	4	53	S	29	56	E	568	02
MICHA	POPL	4	28	S	33	12	E	568	01
MICHENJELE	POPL	10	46	S	39	53	E	568	01
MICWE ISLAND	ISL	7	56	S	39	48	E	568	05
MIDDLE SHOAL	SHOL	6	49	S	39	18	E	568	05
MIDIHO	STRM	5	29	S	32	31	E	568	01
MIDIRA, MWAMBA SEE MWAMBAMIDIRA REEF	REEF	4	44	S	39	17	E	568	00

APPROVED FOR RELEASE: 2007/02/20: CIA-RDP01-00707R000200050003-9

APPROVED FOR RELEASE: 2007/02/20: CIA-RDP01-00707R000200050003-9

MIDUGULU		MT	6	07	S	36	59	E	568	03
MIEMENJA SEE MOMENGA		MSSN	10	19	S	39	01	E	568	00
MIEMBAKUSA		MT	8	15	S	31	48	E	568	01
MIERA		STRM	3	45	S	31	18	E	568	01
MIESI		POPL	10	59	S	38	51	E	568	01
MIESI SEE MIESI RIVER		STRM	11	09	S	38	58	E	568	00
MIESI RIVER		STRM	11	09	S	38	58	E	568	01
MIEWI SEE MICWE ISLAND		ISL	7	56	S	39	48	E	568	00
MIEWI ISLAND SEE MICWE ISLAND		ISL	7	56	S	39	48	E	568	00
MIGALA		MT	9	05	S	33	11	E	568	01
MIGANIKO ISLAND		ISL	2	29	S	32	03	E	568	01
MIGERA		LCTY	2	03	S	30	55	E	568	01
MIGEREGERE		POPL	8	49	S	39	13	E	568	01
MIGOGO		MT	6	50	S	36	34	E	568	01
MIGOGO		STRM	2	57	S	30	29	E	568	01
MIGOLE		POPL	7	07	S	35	50	E	568	01
MIGOMBANI SEE MNGAMBONI		POPL	5	05	S	39	04	E	568	00
MIGONGO		AREA	4	15	S	30	05	E	568	02
MIHAMA		POPL	3	56	S	33	59	E	568	01
MIHAMA		POPL	4	53	S	33	10	E	568	01
MIHAMA		POPL	5	15	S	33	57	E	568	01
MIHAMA		MT	3	57	S	33	57	E	568	01
MIHAMA		MT	5	31	S	34	20	E	568	01
MIHAMBIA		POPL	9	22	S	39	14	E	568	01
MIHAMBWE		POPL	10	48	S	39	50	E	568	01
MIHEBE		POPL	9	58	S	38	58	E	568	01
MIHEKIRA		POPL	8	38	S	37	55	E	568	01
MIHEMA		POPL	4	15	S	33	07	E	568	01
MIHIMA		MSSN	10	16	S	39	08	E	568	01
MIHOGA SEE MIHOGA RIVER		STRM	4	02	S	34	56	E	568	00
MIHOGA RIVER		STRM	4	02	S	34	56	E	568	01
MIHUMBA		POPL	8	24	S	39	07	E	568	01
MIHUMO SEE NIKUNYA		POPL	9	45	S	38	05	E	568	00
MIHUMO		POPL	9	54	S	38	06	E	568	01
MIHUMO		STRM	10	03	S	38	27	E	568	02
MIHUMO CHINI		POPL	9	58	S	38	20	E	568	01
MIHUMO KATI		POPL	9	53	S	38	10	E	568	03
MIHUNDA		POPL	2	47	S	31	01	E	568	01
MIHUNGU		POPL	9	13	S	38	01	E	568	01
MIHURU		POPL	10	08	S	36	58	E	568	01
MIHURUNGU		MT	9	54	S	36	01	E	568	01
MIHUWA		MT	9	23	S	36	46	E	568	01

APPROVED FOR RELEASE: 2007/02/20: CIA-RDP01-00707R000200050003-9

APPROVED FOR RELEASE: 2007/02/20: CIA-RDP01-00707R000200050003-9

MIJO ISLAND	ISL	2	20	S	31	47	E	568	01
MIKALANGA	PCPL	10	50	S	39	19	E	568	01
MIKANGAULA	POPL	10	48	S	38	42	E	568	01
MIKANGOWLA	POPL	11	12	S	37	48	E	568	03
MIKARAMBIRO	POPL	8	42	S	37	46	E	568	01
MIKARANGA	PCPL	9	36	S	39	31	E	568	01
MIKERE	POPL	7	17	S	39	10	E	568	01
MIKESE	POPL	8	46	S	37	54	E	568	01
MIKINDANI SEE MIKINDANI DISTRICT	DIST	10	30	S	40	00	E	568	00
MIKINDANI SEE MTWARA	POPL	10	15	S	40	11	E	568	00
MIKINDANI	POPL	10	17	S	40	07	E	568	01
MIKINDANI BAY	BAY	10	12	S	40	12	E	568	01
MIKINDANI DISTRICT	DIST	10	30	S	40	00	E	568	00
MIKINDANI HARBOUR	BAY	10	16	S	40	07	E	568	05
MIKINGURI	POPL	5	32	S	38	56	E	568	01
MIKITULI	POPL	5	59	S	33	53	E	568	01
MIKO, FUNGU	REEF	6	16	S	38	38	E	568	05
MIKOCHENI	POPL	5	23	S	38	51	E	568	01
MIKOLE	MT	6	41	S	34	30	E	568	01
MIKONGOLO ISLAND	ISL	6	09	S	30	57	E	568	01
MIKONI	POPL	1	32	S	31	35	E	568	01
MIKONO MKWILI	POPL	8	49	S	38	49	E	568	01
MIKUMBI, RAS	PT	9	00	S	39	31	E	568	05
MIKUMI	POPL	7	25	S	36	59	E	568	01
MIKURU	STRM	9	19	S	37	00	E	568	01
MIKURU RIDGE	RDGE	1	51	S	33	36	E	568	00
MIKUWE	MT	1	50	S	34	08	E	568	01
MIKUYU	POPL	3	21	S	32	36	E	568	01
MIKUYU	MT	2	53	S	33	00	E	568	01
MIKUYU HILL SEE MIKUYU	MT	2	53	S	33	00	E	568	00
MIKUYU SWAMP	MRSH	4	35	S	34	35	E	568	02
MIKWALE	STRM	8	30	S	37	25	E	568	01
MIKWAMBI	POPL	6	23	S	38	06	E	568	01
MIKWENI	POPL	5	17	S	38	47	E	568	01
MIKWESI	POPL	5	38	S	34	50	E	568	01
MILAGASYA	POPL	6	22	S	32	22	E	568	01
MILAKA SEE MILAKA RIVER	STRM	6	35	S	35	26	E	568	00
MILAKA RIVER	STRM	6	35	S	35	26	E	568	01
MILALA	MSSN	5	52	S	32	32	E	568	01
MILAMBO	LCTY	9	03	S	33	27	E	568	01
MILANDA SEE MILANDA RIVER	STRM	4	19	S	34	50	E	568	00
MILANDA RIVER	STRM	4	19	S	34	50	E	568	01

APPROVED FOR RELEASE: 2007/02/20: CIA-RDP01-00707R000200050003-9

APPROVED FOR RELEASE: 2007/02/20: CIA-RDP01-00707R000200050003-9

MILAPA SEE MILEPA	POPL	8	04	S	31	55	E	568	00
MILEMBULE	POPL	7	13	S	31	07	E	568	01
MILENZI	LCTY	8	01	S	31	26	E	568	01
MILEPA	POPL	8	04	S	31	55	E	568	01
MILLARD BANK	BANK	6	48	S	39	24	E	568	05
MILO	MSSN	9	54	S	34	38	E	568	01
MILOLA	POPL	9	59	S	39	24	E	568	01
MILUMBA	POPL	7	05	S	31	04	E	568	01
MILUNDIKAWA	MT	7	41	S	31	22	E	568	03
MILUNDIKWA SEE MILUNDIKAWA	MT	7	41	S	31	22	E	568	00
MILWANDIKA SEE MILUNDIKAWA	MT	7	41	S	31	22	E	568	00
MIMBI	MT	3	37	S	33	41	E	568	01
MIMBI	STRM	3	42	S	33	01	E	568	01
MINAKI ESTATE	EST	7	53	S	39	47	E	568	00
MINANGU	POPL	7	21	S	39	06	E	568	01
MINAZI	POPL	1	23	S	31	42	E	568	01
MINAZI	STRM	2	44	S	30	53	E	568	01
MINAZINI	POPL	5	28	S	38	58	E	568	01
MINDU	POPL	5	17	S	38	50	E	568	01
MINDU	MSSN	10	52	S	37	49	E	568	01
MINDU	MT	6	50	S	37	35	E	568	01
MINDU TULIENI	POPL	6	26	S	38	20	E	568	01
MINEKE	MTS	9	12	S	37	16	E	568	01
MINGANJI	POPL	8	31	S	38	38	E	568	01
MINGANJI	POPL	8	44	S	37	48	E	568	01
MINGIO	POPL	5	45	S	32	29	E	568	01
MINGOYO	POPL	10	05	S	39	40	E	568	01
MINGUMBI	POPL	8	34	S	39	10	E	568	01
MINGWI	HILL	11	06	S	38	44	E	568	01
MINGWRU SEE MUNGWE	POPL	10	01	S	39	46	E	568	00
MINIHA	MT	9	14	S	36	52	E	568	01
MINJARE	POPL	10	46	S	39	19	E	568	01
MINJINGU	MT	3	42	S	35	54	E	568	01
MINOGE	MT	3	52	S	33	26	E	568	01
MINYALA	MT	7	48	S	32	29	E	568	01
MINYANDA	STRM	3	39	S	3	59	E	568	01
MINYANI SEE MINYANI REEFS	REEF	4	43	S	39	15	E	568	00
MINYANI REEF SEE MINYANI REEFS	REEF	4	43	S	39	15	E	568	00
MINYANI REEFS	REEF	4	43	S	39	15	E	568	05
MIYOMBO SEE MIYOMBO RIVER	STRM	6	55	S	36	59	E	568	00
MIYOMBO RIVER	STRM	6	55	S	36	59	E	568	01
MINYONYONI	STRM	8	49	S	39	15	E	568	00

APPROVED FOR RELEASE: 2007/02/20: CIA-RDP01-00707R000200050003-9

APPROVED FOR RELEASE: 2007/02/20: CIA-RDP01-00707R000200050003-9

MINYUGI						
MINZIRO	AREA	4 58 S	34 33 E	568	01
MIOMBO	POPL	1 03 S	31 32 E	568	01
MIONGOSI SEE MLONGOSI	MT	6 17 S	33 23 E	568	01
MIONJO	STRM	11 33 S	35 40 E	568	00
	MT	9 44 S	36 24 E	568	01
MI[illegible]NO SEE MLONO					
MI[illegible]VWISI SEE MYAVISI	POPL	6 07 S	38 24 E	568	00
MIRAHI	STRM	8 57 S	33 04 E	568	00
MIRAMBA SEE MITAMBA	POPL	9 15 S	37 55 E	568	01
MIRAMBA, RAS	POPL	7 06 S	31 06 E	568	00
	PT	8 45 S	39 27 E	568	05
MIRAMBA BAY					
MIRAMBI ISLAND	BAY	10 18 S	40 21 E	568	01
MIRAMBO	ISL	2 16 S	31 42 E	568	01
MIROLA	POPL	11 22 S	35 25 E	568	01
MIROLA	POPL	10 05 S	37 20 E	568	01
	STRM	8 08 S	37 07 E	568	01
MIROLA					
MIROLA	STRM	9 58 S	37 19 E	568	01
MIRONJI	STRM	11 38 S	36 52 E	568	01
MIRORA	STRM	11 30 S	36 02 E	568	01
MIRUBANI	STRM	9 45 S	36 32 E	568	01
	LCTY	7 56 S	39 44 E	568	00
MIRUI					
MIRUMBA	POPL	9 58 S	39 03 E	568	01
MIRUWI	POPL	2 37 S	31 51 E	568	01
MIRWE	POPL	10 01 S	39 00 E	568	01
MISANGA	MT	2 25 S	32 06 E	568	01
	POPL	5 49 S	30 55 E	568	01
MISANGE					
MISASA	POPL	6 25 S	30 27 E	568	01
MISASATI, RIVER	POPL	6 34 S	38 09 E	568	01
MISETE CREEK	STRM	1 50 S	33 27 E	568	00
MISINI	BAY	10 15 S	40 11 E	568	05
	LCTY	7 56 S	39 43 E	568	00
MISINI, RAS					
MISIRA	PT	4 46 S	39 11 E	568	05
MISISIMA	MT	8 13 S	31 55 E	568	01
MISIWAJI	POPL	8 47 S	39 22 E	568	01
MISIWUA	AREA	10 57 S	38 27 E	568	01
	MT	9 15 S	33 57 E	568	01
MISOBWE					
MISOLE	POPL	5 11 S	30 23 E	568	01
MISOMA SEE MUSOMA	POPL	5 03 S	33 27 E	568	01
MISSENYI	POPL	1 30 S	33 46 E	568	00
MISSURI POINT	AREA	1 05 S	31 15 E	568	01
	PT	2 10 S	33 09 E	568	01
MISUNGA					
MISUNGWI	STRM	4 41 S	34 40 E	568	03
	POPL	2 50 S	33 04 E	568	03

APPROVED FOR RELEASE: 2007/02/20: CIA-RDP01-00707R000200050003-9

APPROVED FOR RELEASE: 2007/02/20: CIA-RDP01-00707R000200050003-9

MISUNGWI	POPL	5	12	S	33	25	E	568	01
MISURI POINT	PT	1	20	S	33	47	E	568	01
MITAMBA	POPL	7	06	S	31	06	E	568	01
MITEJA	POPL	8	36	S	39	15	E	568	01
MITENGWI	POPL	6	35	S	38	39	E	568	01
MITINGERIA, RIVER	STRM	1	25	S	34	14	E	568	00
MITOLE	POPL	8	42	S	39	02	E	568	01
MITOMIVILI	LCTY	2	36	S	35	56	E	568	01
MITOMONI	POPL	11	32	S	35	19	E	568	01
MITONDO	POPL	9	30	S	38	16	E	568	01
MITONDO	STRM	9	15	S	37	03	E	568	01
MITONDO	STRM	9	27	S	37	01	E	568	01
MITONDO	STRM	9	31	S	38	17	E	568	01
MITONDO JUU	POPL	9	33	S	37	03	E	568	01
MITONONO	POPL	9	51	S	38	53	E	568	01
MITOWA	POPL	8	21	S	38	33	E	568	01
MITUMBATE	MT	9	38	S	37	58	E	568	01
MITUMBATI	POPL	9	16	S	38	39	E	568	01
MITUMBATI	POPL	9	33	S	37	56	E	568	01
MITUMBATI	MT	9	32	S	36	47	E	568	01
MITUMBUHI	POPL	9	28	S	39	38	E	568	01
MITUNDU	POPL	4	45	S	30	45	E	568	01
MITUNDU	POPL	5	25	S	33	02	E	568	01
MIUMO SEE NGARAMBI	POPL	8	28	S	38	38	E	568	00
MIVONO	POPL	5	49	S	32	52	E	568	01
MIVULE	MT	8	33	S	33	12	E	568	01
MIWASI	STRM	8	44	S	37	22	E	568	01
MIWAZA	POPL	5	28	S	38	52	E	568	01
MIWEGA	STRM	7	20	S	36	41	E	568	01
MIYABI	MT	3	53	S	32	07	E	568	01
MIYOMBO	POPL	6	55	S	36	59	E	568	01
MIYONGWE	MT	6	23	S	31	03	E	568	00
MIZA	REEF	8	22	S	39	23	E	568	05
MIZA, FUNGU	REEF	6	56	S	39	31	E	568	05
MJAGUDA SEE MJUGUDA	MT	4	34	S	34	59	E	568	00
MJEMBE	POPL	10	36	S	38	32	E	568	01
MJENGA	POPL	9	24	S	39	25	E	568	01
MJEZANI	BLDG	5	02	S	38	54	E	568	01
MJEZANI MILL SEE MJEZANI	BLDG	5	02	S	38	54	E	568	00
MJIMWEMA	POPL	6	50	S	39	22	E	568	01
MJIMWEMA, RAS SEE MAGOGONI, RAS	PT	6	50	S	39	21	E	568	00
MJOHO, MLIMA	HILL	10	17	S	40	05	E	568	05

APPROVED FOR RELEASE: 2007/02/20: CIA-RDP01-00707R000200050003-9

APPROVED FOR RELEASE: 2007/02/20: CIA-RDP01-00707R000200050003-9

MJOMWIO	STRM	6	19	S	33	07	E	568	01
MJUGUDA	MT	4	34	S	34	59	E	568	03
MJUPE	MT	9	16	S	36	48	E	568	01
MJWINI	MT	4	20	S	37	55	E	568	01
MKADINI, RAS	PT	4	50	S	39	13	E	568	01
MKADINI BAY	BAY	4	50	S	39	13	E	568	05
MKADYA, PUNGU	REEF	6	38	S	39	14	E	568	05
MKAFUNYA	POPL	4	33	S	30	03	E	568	01
MKAGOGO SEE MIGOGO	STRM	2	57	S	30	29	E	568	00
MKAHA	STRM	8	33	S	37	00	E	568	01
MKAKA SEE IPWAGA, RIVER	STRM	6	25	S	31	00	E	568	00
MKAKA	STRM	10	46	S	35	10	E	568	01
MKALAMA	POPL	4	07	S	34	38	E	568	01
MKALANGWE	STRM	5	22	S	31	01	E	568	01
MKALAWO	MT	7	04	S	36	39	E	568	01
MKALINJU	POPL	7	52	S	37	54	E	568	01
MKALINZI	POPL	4	36	S	29	44	E	568	02
MKAMASI SEE MKOMAZI	STRM	5	08	S	38	21	E	568	00
MKAMBA	POPL	7	23	S	38	58	E	568	01
MKAMBA SEE MSAGURA	POPL	8	02	S	37	46	E	568	00
MKAMBA	STRM	6	50	S	30	33	E	568	01
MKANA	STRM	8	46	S	32	28	E	568	01
MKANANGAMA	LCTY	7	52	S	39	48	E	568	00
MKANGA	POPL	7	17	S	34	04	E	568	01
MKANGA	POPL	7	49	S	33	23	E	568	01
MKANGALA	POPL	2	49	S	32	22	E	568	01
MKANGAWENDO	HILL	11	05	S	38	07	E	568	01
MKANGE	POPL	6	04	S	38	33	E	568	01
MKANGIRA	POPL	8	57	S	37	28	E	568	01
MKANYAMOTOS	POPL	8	21	S	33	41	E	568	01
MKANYENI	POPL	4	15	S	37	51	E	568	01
MKARANGAVA	LCTY	7	55	S	39	44	E	568	00
MKARO	MT	4	14	S	37	55	E	568	01
MKASAMA	POPL	7	35	S	31	05	E	568	01
MKASAMA	MT	7	35	S	31	02	E	568	01
MKASAMA'S SEE MKASAMA	POPL	7	35	S	31	05	E	568	00
MKASANGA SEE NAMAPUTA	POPL	11	05	S	38	58	E	568	00
MKASEKA	MT	2	27	S	32	07	E	568	01
MKASEKA HILL SEE MKASEKA	MT	2	27	S	32	07	E	568	00
MKASU	MSSN	9	05	S	35	54	E	568	01
MKATA	POPL	5	46	S	38	19	E	568	01
MKATA SEE MKATA PLAIN	PLN	7	00	S	37	15	E	568	00

APPROVED FOR RELEASE: 2007/02/20: CIA-RDP01-00707R000200050003-9

APPROVED FOR RELEASE: 2007/02/20: CIA-RDP01-00707R000200050003-9

MKATA	RSTA	3	46	S	37	20	E	568	01
MKATA	STRM	6	56	S	37	16	E	568	02
MKATA PLAIN	PLN	7	00	S	37	15	E	568	01
MKAVIO	STRM	8	47	S	32	06	E	568	01
MKEGO SEE KEKO	POPL	6	50	S	39	17	E	568	00
MKEKETO	MT	9	18	S	36	50	E	568	01
MKENDO	MT	1	30	S	33	48	E	568	05
MKENYUMBA	MT	7	15	S	37	02	E	568	01
MKHOMAS	POPL	9	02	S	32	29	E	568	02
MKIMA	MT	8	18	S	31	51	E	568	01
MKINGA	AREA	4	50	S	39	05	E	568	01
MKINGA SEE KIPONDA	POPL	4	51	S	39	05	E	568	00
MKINGA	POPL	5	49	S	33	03	E	568	01
MKINGA	MT	5	55	S	37	25	E	568	01
MKIYA, RAS SEE MKYA, RAS	CAPE	10	07	S	40	00	E	568	00
MKLORO	STRM	8	15	S	37	03	E	568	01
MKOBA	MT	5	17	S	35	10	E	568	01
MKOBELA	POPL	10	56	S	38	05	E	568	01
MKOE	POPL	6	19	S	31	21	E	568	01
MKOE	POPL	9	33	S	39	39	E	568	01
MKOE, LAKE	LAKE	9	34	S	39	37	E	568	01
MKOFWA	POPL	7	05	S	36	17	E	568	01
MKOJI	STRM	8	25	S	34	09	E	568	01
MKOKO	POPL	9	21	S	39	29	E	568	01
MKOLE	POPL	7	22	S	31	03	E	568	01
MKOLONGO	MT	3	36	S	32	06	E	568	01
MKOMA	AREA	8	52	S	32	30	E	568	01
MKOMA	POPL	8	20	S	33	02	E	568	01
MKOMA	POPL	10	48	S	39	15	E	568	01
MKOMASI SEE MKOMAZI	RSTA	4	38	S	38	05	E	568	00
MKOMASI SEE MKOMAZI	STRM	5	08	S	36	21	E	568	00
MKOMAZI	RSTA	4	38	S	38	05	E	568	03
MKOMAZI	STRM	5	08	S	38	21	E	568	03
MKOMBA GURO SEE MKOMBA GURU	HILL	8	15	S	36	03	E	568	00
MKOMBA GURU	HILL	8	15	S	36	03	E	568	01
MKOMBESI	STRM	6	52	S	33	09	E	568	01
MKOMBESI	STRM	6	53	S	33	25	E	568	01
MKOMBO	STRM	4	43	S	31	28	E	568	01
MKONDE	POPL	5	44	S	32	29	E	568	01
MKONDO	POPL	8	57	S	38	19	E	568	01
MKONDO	MT	7	57	S	37	39	E	568	01
MKONDO	STRM	8	23	S	33	49	E	568	01

APPROVED FOR RELEASE: 2007/02/20: CIA-RDP01-00707R000200050003-9

APPROVED FOR RELEASE: 2007/02/20: CIA-RDP01-00707R000200050003-9

MKONGA									
MKONJE									
MKONJE SEE MKONJE RIVER									
MKONJE RIVER	MT	4	46	S	36	01	E	568	01
MKONJOUANO	POPL	5	30	S	38	00	E	568	01
	STRM	6	21	S	36	02	E	568	00
MKONJOWANO SEE MKONJOUANO	STRM	6	21	S	36	02	E	568	01
MKONKORO	POPL	10	34	S	39	33	E	568	01
MKORA									
MKORA SEE MAKORA	POPL	10	34	S	39	33	E	568	00
MKORONGO	MT	8	31	S	38	01	E	568	01
	AREA	6	05	S	36	04	E	568	03
MKOWE	MT	1	27	S	34	15	E	568	00
MKOWIO	MT	3	35	S	32	03	E	568	01
MKOZI SEE MKUZI									
MKUBERO, RAS	MSSN	10	08	S	38	58	E	568	01
MKUCHIKA	MT	8	42	S	32	07	E	568	01
	POPL	5	15	S	38	50	E	568	00
MKUI	PT	10	16	S	40	18	E	568	05
MKUJANI SEE MKUJANI	POPL	10	41	S	38	30	E	568	01
MKUJANI									
MKUJU	MT	9	09	S	37	57	E	568	01
MKUJUNI	POPL	4	45	S	38	46	E	568	00
	POPL	4	45	S	38	46	E	568	01
MKUKU SEE MKUKU RIVER	STRM	10	03	S	36	53	E	568	01
MKUKUBI	STRM	3	32	S	36	03	E	568	01
MKUKU RIVER									
MKUKWE	STRM	4	54	S	35	49	E	568	00
MKULESHA	MT	1	48	S	33	56	E	568	00
	STRM	4	54	S	35	49	E	568	03
MKULULU	STRM	7	05	S	30	32	E	568	01
MKULUMUZI	MT	5	54	S	37	07	E	568	01
MKULWE									
MKUMBA	MT	7	12	S	36	01	E	568	01
MKUMBARA	STRM	5	04	S	39	03	E	568	02
	MSSN	6	33	S	32	19	E	568	01
MKUMBI	POPL	11	06	S	37	41	E	568	03
MKUMBI	RSTA	4	45	S	38	11	E	568	01
MKUMBI									
MKUMBI, RAS	MT	6	26	S	31	02	E	568	03
MKUMBI, RAS	MT	6	26	S	31	12	E	568	03
	MT	6	44	S	35	51	E	568	01
MKUMBIRO	PT	4	54	S	39	09	E	568	05
MKUMBURU	PT	7	38	S	39	55	E	568	01
MKUMBURU									
MKUNDE	STRM	7	57	S	37	52	E	568	02
MKUNDI	AREA	5	16	S	38	28	E	568	01
	BLDG	5	14	S	38	53	E	568	01
MKUNDI	POPL	7	51	S	31	26	E	568	01
MKUNDI	POPL	6	19	S	37	23	E	568	01
	POPL	10	57	S	39	35	E	568	01
	STRM	6	28	S	37	30	E	568	01

APPROVED FOR RELEASE: 2007/02/20: CIA-RDP01-00707R000200050003-9

APPROVED FOR RELEASE: 2007/02/20: CIA-RDP01-00707R000200050003-9

MKUNDI	STRM	10	34	S	39	57	E	568	01
MKUNDU	MT	7	56	S	32	28	E	568	01
MKUNGA	STRM	8	13	S	37	09	E	568	01
MKUNGHU	MT	7	56	S	37	27	E	568	01
MKUNGONANDO, RAS SEE MKUNGORANDO, RAS	PT	4	43	S	39	13	E	568	00
MKUNGORANDO, RAS	PT	4	43	S	39	13	E	568	03
MKUNGU	MT	5	54	S	37	36	E	568	01
MKUNGU ISLAND	ISL	9	03	S	39	37	E	568	05
MKUNGWA	MT	9	00	S	32	30	E	568	01
MKUNGWE	MT	6	53	S	37	55	E	568	01
MKUNJA	POPL	8	49	S	38	31	E	568	01
MKUNSI	POPL	6	07	S	34	57	E	568	01
MKUNYA	POPL	10	59	S	39	27	E	568	01
MKUNYU	POPL	1	20	S	30	54	E	568	01
MKUPEHI	STRM	9	32	S	36	27	E	568	01
MKURUMUSI	POPL	10	46	S	35	34	E	568	01
MKURUMUSI SEE MKULUMUZI	STRM	5	04	S	39	03	E	568	00
MKURUSI	STRM	4	54	S	33	55	E	568	01
MKURUWE	MT	8	52	S	33	28	E	568	01
MKUSA	STRM	6	32	S	39	04	E	568	01
MKUSI	MT	5	13	S	38	51	E	568	01
MKUTA	MT	4	44	S	37	43	E	568	01
MKUTI	POPL	9	10	S	37	05	E	568	01
MKUTUBORA	POPL	7	06	S	35	57	E	568	01
MKUU	POPL	3	12	S	37	36	E	568	01
MKUU	POPL	10	56	S	39	07	E	568	01
MKUU	STRM	11	10	S	39	10	E	568	01
MKUU, MWAMBA	REEF	7	46	S	39	47	E	568	05
MKUU, MWAMBA	REEF	8	16	S	39	23	E	568	05
MKUYU	MT	5	41	S	30	05	E	568	01
MKUYUNI	AREA	7	00	S	37	52	E	568	01
MKUYUNI	POPL	6	54	S	37	35	E	568	01
MKUYUNI	POPL	6	58	S	37	49	E	568	01
MKUZI	POPL	5	15	S	38	50	E	568	01
MKUZIKATANI SEE MKUZI RATANI	POPL	5	20	S	38	56	E	568	00
MKUZI RATANI	POPL	5	20	S	38	56	E	568	01
MKWAJA	POPL	5	46	S	38	50	E	568	01
MKWAJA PATCHES	REEF	5	49	S	38	55	E	568	05
MKWAMBI	POPL	7	05	S	35	02	E	568	01
MKWANGA	POPL	7	06	S	39	11	E	568	01
MKWANIA	MT	6	39	S	31	31	E	568	01

APPROVED FOR RELEASE: 2007/02/20: CIA-RDP01-00707R000200050003-9

APPROVED FOR RELEASE: 2007/02/20: CIA-RDP01-00707R000200050003-9

MKWAYA	POPL	10	07	S	39	39	E	568	01
MKWEDU	POPL	10	49	S	39	22	E	568	01
MKWERA	POPL	10	44	S	35	49	E	568	01
MKWITI	POPL	10	25	S	39	22	E	568	01
MKYAI RAS	CAPE	10	07	S	40	00	E	568	01
MLAFU	MT	8	06	S	35	32	E	568	01
MLAGARASSI SEE MALAGARASI									
MLAGA RIVER SEE MALAGA RIVER									
MLALA	STRM	5	12	S	29	47	E	568	03
MLALA HILLS	STRM	6	05	S	35	19	E	568	00
	AREA	6	55	S	31	37	E	568	01
	HILL	6	47	S	31	44	E	568	01
MLALAKUA SEE MLALA KUU									
MLALA KUU	STRM	6	45	S	39	14	E	568	00
MLALI	STRM	6	45	S	39	14	E	568	00
MLALI	AREA	6	16	S	36	46	E	568	01
MLALI	POPL	6	17	S	36	45	E	568	01
	POPL	10	49	S	35	16	E	568	01
MLALI	MSSN	6	58	S	37	33	E	568	01
MLALI	MT	6	19	S	36	43	E	568	01
MLALO	POPL	4	35	S	38	21	E	568	01
MLANDASI SEE MLANDASI RIVER									
MLANDASI RIVER	STRM	8	23	S	31	28	E	568	00
	STRM	8	23	S	31	28	E	568	00
MLANDERA	MT	8	52	S	32	56	E	568	01
MLANGA	STRM	6	12	S	36	19	E	568	01
MLANGALI	AREA	9	45	S	34	35	E	568	01
MLANGALI	POPL	8	16	S	33	31	E	568	01
MLANGALI	POPL	9	47	S	34	31	E	568	01
MLANJE	MT	8	24	S	33	46	E	568	01
MLASI	POPL	10	46	S	36	45	E	568	01
MLASO	POPL	7	03	S	35	42	E	568	01
MLEGU	MT	7	32	S	32	02	E	568	01
MLENA	MT	5	37	S	36	11	E	568	01
MLELENGWA	MT	5	20	S	38	35	E	568	01
MLENGA	MT	6	31	S	36	42	E	568	01
MLESA	POPL	4	51	S	38	25	E	568	01
MLEVARE SEE MLEVARO	POPL	10	01	S	34	41	E	568	00
MLEVARO	POPL	10	01	S	34	41	E	568	02
MLEZA	POPL	8	25	S	32	54	E	568	01
MLIGA	POPL	7	08	S	37	30	E	568	01
MLIGAGI SEE MLIGASI	STRM	5	58	S	38	47	E	568	00
MLIGAGI, MTO SEE MLIGASI	STRM	5	58	S	38	47	E	568	00
MLIGASI	STRM	5	58	S	38	47	E	568	01
MLIMA NUNI SEE NUNE	HILL	10	04	S	39	43	E	568	00
MLIMWA	MT	6	09	S	35	46	E	568	01

APPROVED FOR RELEASE: 2007/02/20: CIA-RDP01-00707R000200050003-9

APPROVED FOR RELEASE: 2007/02/20: CIA-RDP01-00707R000200050003-9

BLANK PAGE

APPROVED FOR RELEASE: 2007/02/20: CIA-RDP01-00707R000200050003-9

APPROVED FOR RELEASE: 2007/02/20: CIA-RDP01-00707R000200050003-9

-CONTINUED-

APPROVED FOR RELEASE: 2007/02/20: CIA-RDP01-00707R000200050003-9

APPROVED FOR RELEASE: 2007/02/20: CIA-RDP01-00707R000200050003-9

GAZETTEER BRITISH EAST AFRICA

8 OF 13

FSTC



XST HQ FORM 58 (13 FEB 80)

APPROVED FOR RELEASE: 2007/02/20: CIA-RDP01-00707R000200050003-9

APPROVED FOR RELEASE: 2007/02/20: CIA-RDP01-00707R000200050003-9

MLINDA			WTRH	5	44	S	32	16	E	568	01
MLINDILO			MSSN	4	34	S	36	20	E	568	01
MLINGA			MT	5	05	S	38	45	E	568	01
MLINGOTINI			POPL	6	29	S	39	01	E	568	01
MLINGOTONI	SEE	MLINGOTINI	POPL	6	29	S	39	01	E	568	00
MLINGURU			POPL	10	03	S	39	43	E	568	01
MLINJI	SEE	MLINYI	STRM	4	56	S	39	09	E	568	00
MLINYI			STRM	4	56	S	39	09	E	568	03
MLOA			POPL	7	41	S	35	24	E	568	01
MLODA			AREA	6	25	S	36	05	E	568	03
MLODA			STRM	6	25	S	36	03	E	568	01
MLOLA			POPL	4	39	S	38	25	E	568	01
MLOLA	SEE	MRORA	LCTY	7	53	S	39	50	E	568	00
MLOLA			STRM	9	09	S	36	53	E	568	02
MLOLELA			POPL	10	17	S	40	11	E	568	01
MLOLO			POPL	7	53	S	36	04	E	568	01
MLOMBOZA			MT	4	42	S	38	15	E	568	01
MLONGA			MT	7	35	S	34	03	E	568	01
MLONGOIKE			STRM	5	29	S	37	45	E	568	02
MLONGOSI			STRM	11	33	S	35	40	E	568	02
MLONO			POPL	6	07	S	38	24	E	568	01
MLOVO	SEE	MLOWA RIVER	STRM	8	45	S	33	05	E	568	00
MLOWA			POPL	8	58	S	33	05	E	568	00
MLOWA			MT	5	14	S	35	17	E	568	01
MLOWA	SEE	MLOWA RIVER	STRM	8	45	S	33	05	E	568	00
MLOWA RIVER			STRM	8	45	S	33	05	E	568	01
MLOWAS	SEE	MLOWA	POPL	8	58	S	33	05	E	568	00
MLOWO			POPL	9	01	S	33	00	E	568	01
MLOWOKA			POPL	9	34	S	36	08	E	568	03
MLOWOKA	SEE	MUTATI	STRM	9	18	S	38	12	E	568	00
MLOZO			POPL	5	21	S	38	47	E	568	01
MLUMEI			STRM	5	47	S	34	30	E	568	01
MLUNDU			MT	9	18	S	36	22	E	568	01
MLUNDUZI			POPL	6	44	S	36	12	E	568	01
MLUNGIRA			POPL	5	35	S	38	07	E	568	01
MLUNGU			STRM	8	26	S	34	32	E	568	02
MLUNGUI			MT	4	57	S	38	49	E	568	01
MMEMYA			MT	6	15	S	31	56	E	568	01
MNACHO			POPL	10	19	S	39	01	E	568	01
MNACHO BARAZO	SEE	MNACHO	POPL	10	19	S	39	01	E	568	00
MNALI	SEE	MRALI	POPL	7	44	S	39	52	E	568	00
MNASI BAY	SEE	MIRAMBA BAY	BAY	10	18	S	40	21	E	568	00

APPROVED FOR RELEASE: 2007/02/20: CIA-RDP01-00707R000200050003-9

APPROVED FOR RELEASE: 2007/02/20: CIA-RDP01-00707R000200050003-9

MNASINI	SEE	KWALE ISLAND							
MNASINI	RAS		ISL	4	59	S	39	10	E	568	00
MNAVIRA			CAPE	4	57	S	39	10	E	568	01
MNAZI			PUPL	11	05	S	39	20	E	568	01
MNAZI			POPL	4	26	S	38	18	E	568	01
			POPL	8	54	S	39	06	E	568	01
MNAZI											
MNAZI BAY	SEE	MIRAMBA BAY	POPL	10	21	S	40	21	E	568	01
MNAZINI RAS	SEE	MNASINI RAS	BAY	10	18	S	40	21	E	568	00
MNAZI VILLAGE	SEE	MNAZI	CAPE	4	57	S	39	10	E	568	00
MNENIA			POPL	10	21	S	40	21	E	568	00
			MT	4	40	S	36	01	E	568	01
MNERO											
MNERO			AREA	10	07	S	38	36	E	568	01
MNERO			MSSN	10	11	S	38	39	E	568	01
MNGAMBONI			STRM	10	01	S	38	38	E	568	01
MNGARONI			POPL	5	05	S	39	04	E	568	00
			AREA	4	48	S	38	59	E	568	01
MNGOMA											
MNIMA			MT	9	07	S	32	56	E	568	01
MNINGA			POPL	10	38	S	39	12	E	568	01
MNINGA	SEE	MNINGA	MT	8	33	S	31	39	E	568	01
MNITA			MT	8	33	S	31	39	E	568	00
			MT	9	20	S	32	50	E	568	01
MNOLELA											
MNOWE			POPL	10	12	S	39	45	E	568	01
MNYANI			POPL	8	53	S	39	30	E	568	01
MNYANJANI			POPL	6	19	S	34	25	E	568	01
MNYERA	SEE	MNYERA RIVER	AREA	9	05	S	39	07	E	568	00
			STRM	8	50	S	35	59	E	568	00
MNYERA RIVER											
MNYOWA CREEK			STRM	8	50	S	35	59	E	568	02
MNYUSI			CNAL	6	50	S	39	17	E	568	00
MNYUSI	SEE	MNYUSI RIVER	RSTA	5	13	S	38	35	E	568	01
MNYUSI RIVER			STRM	5	25	S	38	43	E	568	00
			STRM	5	25	S	38	43	E	568	02
MOA											
MOA BAY			POPL	4	47	S	39	10	E	568	01
MOAME			BAY	4	47	S	39	12	E	568	02
MOFU			STRM	2	56	S	33	06	E	568	01
MOGWA			POPL	8	19	S	36	19	E	568	01
			AREA	4	25	S	32	51	E	568	01
MOGWA-K BAA											
MOHAMED GOHA			MT	4	20	S	32	51	E	568	01
MOHAMEDI NGUPU			POPL	8	48	S	36	52	E	568	01
MOHAZIMA			POPL	9	51	S	38	28	E	568	03
MOHENGA			STRM	7	21	S	36	33	E	568	01
			MSSN	10	19	S	39	01	E	568	01
MOHORO											
MOHORO			AREA	8	08	S	39	08	E	568	01
			POPL	8	08	S	39	10	E	568	01

APPROVED FOR RELEASE: 2007/02/20: CIA-RDP01-00707R000200050003-9

APPROVED FOR RELEASE: 2007/02/20: CIA-RDP01-00707R000200050003-9

MOHORO	STRM	9	28	S	37	50	E	568	01
MOHORO BAY	BAY	8	20	S	39	20	E	568	01
MOHURU BAY SEE MUHORO BAY	BAY	1	02	S	34	04	E	568	00
MOINIK	STRM	2	31	S	35	52	E	568	01
MOKAPASI SEE MUKAPASI	STRM	3	34	S	30	27	E	568	00
MOKUZELA	AREA	4	36	S	38	36	E	568	01
MOLE	POPL	9	04	S	33	26	E	568	02
MOLETUNGULU	MT	9	06	S	36	09	E	568	01
MOLILA	STRM	4	52	S	30	48	E	568	01
MOLONSO SEE SAYGA	MT	7	33	S	31	24	E	568	00
MOMBA	STRM	8	10	S	32	28	E	568	02
MOMBA	STRM	8	28	S	32	44	E	568	02
MOMBAWAKA	REEF	8	20	S	39	37	E	568	05
MOMBEKA	POPL	10	06	S	39	37	E	568	01
MOMBI, RAS	PT	9	16	S	39	39	E	568	05
MOMBO	POPL	4	54	S	38	17	E	568	01
MOMBO	STRM	6	03	S	36	09	E	568	03
MOMELA	AREA	3	13	S	36	56	E	568	01
MOMELA, LAKE	LAKE	3	13	S	36	54	E	568	01
MOMO, MWAMBA	REEF	9	58	S	39	47	E	568	05
MOMO, RAS	PT	9	59	S	39	48	E	568	05
MONDEBWA SEE MANDEBWA	MT	6	04	S	36	49	E	568	00
MONDO	POPL	2	50	S	33	14	E	568	01
MUNDO	POPL	4	59	S	35	56	E	568	01
MONDOMEHA	POPL	7	15	S	35	38	E	568	01
MONDUANGA	MT	9	04	S	37	03	E	568	01
MONDULI	AREA	3	14	S	36	28	E	568	01
MONDULI	POPL	3	18	S	36	27	E	568	01
MONDULI	MT	3	15	S	36	29	E	568	01
MONDWANI SEE NANDWANI	POPL	10	49	S	39	41	E	568	00
MONGA	POPL	4	57	S	39	08	E	568	05
MONGA	POPL	9	06	S	37	50	E	568	01
MONGA	STRM	5	28	S	31	04	E	568	01
MONGALI	MT	8	07	S	31	38	E	568	01
MONGO SEE MONGO ISLAND	ISL	10	15	S	40	21	E	568	00
MONGO	STRM	4	59	S	34	27	E	568	03
MONGO, RAS	PT	9	56	S	39	45	E	568	05
MONGO ISLAND	ISL	10	15	S	40	21	E	568	01
MONGOTA	POPL	6	56	S	37	33	E	568	01
MONHAHUA	STRM	9	46	S	37	04	E	568	01
MONOKORE SEE MONOKORE RIVER	STRM	8	39	S	31	59	E	568	00
MONOKORE RIVER	STRM	8	39	S	31	59	E	568	01

APPROVED FOR RELEASE: 2007/02/20: CIA-RDP01-00707R000200050003-9

APPROVED FOR RELEASE: 2007/02/20: CIA-RDP01-00707R000200050003-9

MORESBY POINT SEE MKUMBI, RAS	PT	7	38	S	39	55	E	568	00
MORETI MBUGA SEE MORETI SWAMP	MRSH	6	09	S	36	49	E	568	00
MORETI SWAMP	MRSH	6	09	S	36	49	E	568	00
MORI SEE MORI, RIVER	STRM	1	21	S	33	59	E	568	00
MORI, RIVER	STRM	1	21	S	33	59	E	568	01
MORI BAY	BAY	1	18	S	33	54	E	568	01
MOROGORE	POPL	7	42	S	35	50	E	568	01
MOROGORO	AREA	6	40	S	37	40	E	568	01
MOROGORO SEE MOROGORO DISTRICT	DIST	6	40	S	37	45	E	568	00
MOROGORO	POPL	9	35	S	32	45	E	568	01
MOROGORO	POPL	6	49	S	37	40	E	568	01
MOROGORO DISTRICT	DIST	6	40	S	37	45	E	568	00
MOROVA ISLAND	ISL	1	37	S	33	34	E	568	05
MOROVA ISLANDS	ISLS	1	37	S	33	32	E	568	02
MOROWU-INSEL SEE MOROVA ISLAND	ISL	1	37	S	33	34	E	568	00
MOSCHI SEE MOSHI	POPL	3	20	S	37	20	E	568	00
MOSHI SEE MOSHI DISTRICT	DIST	3	15	S	37	20	E	568	00
MOSHI	POPL	3	20	S	37	20	E	568	01
MOSHI	MT	3	15	S	37	26	E	568	01
MOSHI DISTRICT	DIST	3	15	S	37	20	E	568	00
MOSI SEE MOSI RIVER	STRM	8	49	S	31	56	E	568	00
MOSI RIVER	STRM	8	49	S	31	56	E	568	01
MOTIGONYIWETU, RIVER	STRM	1	36	S	34	32	E	568	00
MOTONTO	STRM	8	49	S	32	21	E	568	01
MOWELE	AREA	5	22	S	32	50	E	568	01
MOWEZI	LCTY	5	04	S	30	56	E	568	01
MOWHAZI	STRM	3	12	S	31	01	E	568	01
MOWU	MT	8	42	S	31	41	E	568	01
MOYE, LAKE	LAKE	4	27	S	30	20	E	568	01
MOYOWOSI	STRM	4	27	S	31	29	E	568	01
MOYOWOSI	STRM	4	43	S	31	27	E	568	01
MOZINIK	MT	2	35	S	35	48	E	568	01
MPAFU	POPL	7	18	S	39	21	E	568	01
MPAGWE	POPL	4	44	S	31	02	E	568	01
MPAKANI	POPL	7	10	S	39	31	E	568	01
MPALALU	POPL	4	56	S	38	28	E	568	01
MPAMBA SEE MRAMBA	MT	3	35	S	37	35	E	568	00
MPANDA SEE MPANDA DISTRICT	DIST	6	30	S	31	30	E	568	00
MPANDA	POPL	5	42	S	30	46	E	568	01
MPANDA	POPL	6	20	S	31	01	E	568	01
MPANDA	MT	8	58	S	33	04	E	568	01
MPANDA SEE MPANDA, RIVER	STRM	6	34	S	30	56	E	568	00

APPROVED FOR RELEASE: 2007/02/20: CIA-RDP01-00707R000200050003-9

APPROVED FOR RELEASE: 2007/02/20: CIA-RDP01-00707R000200050003-9

MPANDA; RIVER	STRM	6	34	S	30	56	E	568	02
MPANDA DISTRICT	DIST	6	30	S	31	30	E	568	00
MPANDA MDOGO	POPL	6	10	S	30	58	E	568	01
MPANDA RAPIDS	FALL	11	17	S	37	55	E	568	03
MPANDENI SEE MPARDENI	POPL	5	06	S	38	41	E	568	00
MPANGA	POPL	5	36	S	38	35	E	568	01
MPANGA	POPL	7	12	S	34	36	E	568	01
MPANGA	POPL	7	48	S	38	02	E	568	01
MPANGA	POPL	8	59	S	35	43	E	568	01
MPANGA	STRM	8	51	S	34	33	E	568	01
MPANGA	STRM	8	59	S	35	35	E	568	02
MPANGALI	STRM	8	25	S	34	09	E	568	01
MPANGA-MPANGA	POPL	8	44	S	38	06	E	568	01
MPANGANYA	POPL	7	54	S	38	40	E	568	01
MPANGAWE	MT	7	15	S	33	38	E	568	01
MPANIRA SEE MPWANIRA	AREA	6	50	S	36	25	E	568	00
MPANIRA KWA ZAGOI SEE MPWANIRA	AREA	6	50	S	36	25	E	568	00
MPANJI	MT	8	51	S	32	24	E	568	01
MPANYI	MT	8	53	S	32	20	E	568	01
MPAPA	POPL	11	06	S	34	54	E	568	01
MPAPUA SEE MPWAPWA	POPL	6	21	S	36	29	E	568	00
MPAPURA	POPL	10	14	S	39	57	E	568	01
MPAPURI CHINI	POPL	8	41	S	38	05	E	568	01
MPAPURI JUU	POPL	8	44	S	38	02	E	568	01
MPAPWA SEE MPWAPWA	POPL	6	21	S	36	29	E	568	00
MPARA	POPL	8	51	S	39	27	E	568	01
MPARA	ISL	8	53	S	39	27	E	568	05
MPARAGANGA SEE MBARANGANGA	MT	9	03	S	36	46	E	568	00
MPARDENI	POPL	5	08	S	38	41	E	568	01
MPARO SEE MPORO; RIVER	STRM	8	37	S	33	57	E	568	00
MPASI	MT	8	27	S	33	24	E	568	01
MPATA	MT	9	17	S	33	44	E	568	01
MPATA; RAS	PT	10	16	S	40	22	E	568	05
MPATORA	POPL	8	57	S	38	34	E	568	01
MPAWA CHINI	POPL	8	29	S	37	56	E	568	01
MPAWA JUU	POPL	8	27	S	37	57	E	568	01
MPAZIA	WTRH	4	22	S	30	31	E	568	01
MPEMBA	STRM	8	54	S	32	31	E	568	01
MPEMBAPAZI	MRSH	6	15	S	32	58	E	568	01
MPEMBE	MT	8	54	S	33	37	E	568	02
MPEMBE	STRM	8	14	S	33	21	E	568	02
MPEMBEDI	POPL	10	17	S	39	38	E	568	01

APPROVED FOR RELEASE: 2007/02/20: CIA-RDP01-00707R000200050003-9

APPROVED FOR RELEASE: 2007/02/20: CIA-RDP01-00707R000200050003-9

MPEMBI									
MPEMI									
MPEMVI SEE MPEMWI									
MPEMWI									
MPERA SEE MPERA RIVER									
MPERA RIVER									
MPETA									
MPETA									
MPIJI									
MPIJI STATION SEE MPIYI									
MPIKI									
MPILI									
MPILIKIHUKO									
MPIMBE									
MPIMBUE SEE MPIMBWE									
MPIMBWE									
MPIMBWE CAPE									
MPINGA									
MPINGO									
MPINGO									
MPINGO									
MPINGO									
MPIRANE									
MPITIMBI									
MPIYI									
MPOFU									
MPOMBASI									
MPONDA SEE LUMANYANDO									
MPONDE									
MPONDE									
MPONDE									
MPONDE									
MPONDE SEE MPONDE RIVER									
MPONDE RIVER									
MPONDI									
MPONGA									
MPONSE-SPITZE SEE MPONZE POINT									
MPONZE POINT									
MPORO SEE MPOROI RIVER									
MPORO• RIVER									
MPOSHA									
MPOVI									
	POPL	10	15	S	39	36	E	568	01
	POPL	10	06	S	39	34	E	568	01
	STRM	3	47	S	30	52	E	568	00
	STRM	3	47	S	30	52	E	568	01
	STRM	6	37	S	35	50	E	568	00
	STRM	6	37	S	35	50	E	568	01
	POPL	7	33	S	31	27	E	568	01
	POPL	10	51	S	38	57	E	568	01
	STRM	6	34	S	39	07	E	568	01
	RSTA	6	55	S	38	58	E	568	00
	STRM	8	27	S	36	07	E	568	01
	POPL	9	01	S	36	59	E	568	01
	MT	8	42	S	36	26	E	568	01
	MT	8	26	S	31	23	E	568	01
	AREA	7	15	S	31	25	E	568	00
	AREA	7	15	S	31	25	E	568	01
	CAPE	7	08	S	30	30	E	568	01
	MT	8	06	S	32	50	E	568	01
	POPL	8	35	S	38	10	E	568	01
	POPL	9	25	S	39	11	E	568	01
	MT	7	16	S	34	17	E	568	01
	STRM	6	56	S	34	31	E	568	01
	POPL	4	58	S	39	05	E	568	01
	MSSN	10	50	S	35	31	E	568	01
	RSTA	6	55	S	38	58	E	568	02
	STRM	8	11	S	36	11	E	568	01
	POPL	8	02	S	37	49	E	568	01
	POPL	9	27	S	36	48	E	568	00
	AREA	5	30	S	35	13	E	568	01
	AREA	6	12	S	36	20	E	568	03
	AREA	6	29	S	36	13	E	568	03
	POPL	5	30	S	35	12	E	568	01
	STRM	6	02	S	35	05	E	568	00
	STRM	6	02	S	35	05	E	568	01
	POPL	11	36	S	37	36	E	568	01
	POPL	7	13	S	39	12	E	568	01
	PT	2	25	S	32	55	E	568	00
	PT	2	25	S	32	55	E	568	01
	STRM	8	37	S	33	57	E	568	00
	STRM	8	37	S	33	57	E	568	03
	MT	8	09	S	31	54	E	568	01
	REEF	8	46	S	39	29	E	568	05

APPROVED FOR RELEASE: 2007/02/20: CIA-RDP01-00707R000200050003-9

APPROVED FOR RELEASE: 2007/02/20: CIA-RDP01-00707R000200050003-9

MPUA SEE MPUTA	STRM	6	11	S	37	41	E	568	00
MPUGUSO	POPL	9	19	S	33	40	E	568	02
MPUI	POPL	8	22	S	31	50	E	568	01
MPUITA	MT	8	10	S	31	38	E	568	01
MPULUA	POPL	6	53	S	34	28	E	568	01
MPUMA	STRM	5	20	S	33	26	E	568	01
MPUMBE	MT	6	22	S	36	46	E	568	01
MPUNDE	MT	6	10	S	33	40	E	568	01
MPUNGU	MT	7	31	S	32	13	E	568	01
MPUNGU	MT	8	38	S	33	24	E	568	01
MPUNZE	AREA	3	51	S	32	12	E	568	01
MPURA	MT	8	46	S	32	44	E	568	01
MPURA SEE MPURA RIVER	STRM	4	22	S	34	45	E	568	00
MPURA RIVER	STRM	4	22	S	34	45	E	568	01
MPURUKASESE	POPL	10	14	S	36	30	E	568	01
MPUTA	STRM	6	11	S	37	41	E	568	02
MPUTU	POPL	10	46	S	38	51	E	568	01
MPUTWA	POPL	9	56	S	39	19	E	568	01
MPUVU	AREA	4	37	S	35	37	E	568	01
MPWAMILA SEE MPWANIRA	AREA	6	50	S	36	25	E	568	00
MPWANILA KWA ZAGDI SEE MPWANIRA	AREA	6	50	S	36	25	E	568	00
MPWANIRA	AREA	6	50	S	36	25	E	568	03
MPWAPWA SEE MPWAPWA DISTRICT	DIST	6	40	S	36	25	E	568	00
MPWAPWA	POPL	6	21	S	36	29	E	568	01
MPWAPWA DISTRICT	DIST	6	40	S	36	25	E	568	00
MRALI	POPL	7	44	S	39	52	E	568	01
MRAMBA	MT	3	35	S	37	35	E	568	01
MRANGI	POPL	1	52	S	33	32	E	568	01
MREHA	MT	5	18	S	35	57	E	568	01
MREMERE	POPL	5	25	S	38	51	E	568	01
MREMIA	POPL	4	43	S	36	14	E	568	01
MRENGO	MT	9	11	S	32	51	E	568	01
MRIJO	POPL	5	08	S	36	15	E	568	01
MRIMA, FUNGU SEE MARIMA, FUNGU	REEF	8	03	S	39	32	E	568	00
MROGORO SEE MOROGORO	POPL	6	49	S	37	40	E	568	00
MROGORO	POPL	8	50	S	32	54	E	568	01
MRORA	LCTY	7	53	S	39	50	E	568	00
MRUGARUGA	STRM	4	33	S	34	04	E	568	01
MRUWAZI	POPL	5	16	S	38	39	E	568	01
MSADIA SEE MSADIA RIVER	STRM	7	08	S	31	19	E	568	00
MSADIA RIVER	STRM	7	08	S	31	19	E	568	01
MSAGALI	AREA	6	22	S	36	18	E	568	01

APPROVED FOR RELEASE: 2007/02/20: CIA-RDP01-00707R000200050003-9

APPROVED FOR RELEASE: 2007/02/20: CIA-RDP01-00707R000200050003-9

MSAGALI		POPL	6	21	S	36	18	E	568 01
MSAGALI		MT	6	22	S	36	18	E	568 03
MSAGELELA		STRM	7	10	S	34	37	E	568 01
MSAGINIA	SEE MSAGINIA, RIVER	STRM	7	12	S	31	30	E	568 00
MSAGINIA,	RIVER	STRM	7	12	S	31	30	E	568 01
MSAGINYA	SEE MSAGINIA, RIVER	STRM	7	12	S	31	30	E	568 00
MSAGURA		POPL	8	02	S	37	46	E	568 01
MSAGUSA		MT	3	09	S	33	33	E	568 01
MSAJU		STRM	3	52	S	34	38	E	568 01
MSAKAMBA		STRM	8	14	S	37	01	E	568 01
MSALA		POPL	7	57	S	39	26	E	568 01
MSALA		MT	3	44	S	32	06	E	568 01
MSALA	SEE MBALA	MT	5	01	S	38	14	E	568 00
MSALA		MT	5	42	S	38	04	E	568 01
MSALA CHANNEL		CHAN	7	55	S	39	30	E	568 05
MSALAKA		POPL	4	45	S	38	38	E	568 01
MSALALA		AREA	3	21	S	32	38	E	568 01
MSALALO		POPL	5	56	S	34	21	E	568 01
MSALI		MT	5	56	S	37	40	E	568 01
MSAMARA	SEE KANOULU	POPL	10	46	S	37	13	E	568 05
MSAMBA		POPL	8	22	S	32	17	E	568 02
MSAMBA OBLEISK		POPL	7	36	S	30	41	E	568 01
MSAMBIA	SEE MSAMBIA RIVER	STRM	8	26	S	31	51	E	568 00
MSAMBIA	RIVER	STRM	8	26	S	31	51	E	568 01
MSAMBISI		STRM	7	00	S	37	53	E	568 01
MSANI		MT	7	32	S	32	57	E	568 01
MSANA		MT	5	42	S	37	23	E	568 01
MSANDA		POPL	8	04	S	31	50	E	568 01
MSANGA		AREA	6	02	S	36	01	E	568 01
MSANGA		POPL	6	03	S	36	02	E	568 01
MSANGA		MT	7	36	S	32	07	E	568 01
MSANGA	SEE MSANGA MOUNTAINS	MTS	7	32	S	36	42	E	568 00
MSANGAMKUU, RAS		CAPE	10	12	S	40	15	E	568 01
MSANGA MOUNTAINS		MTS	7	32	S	36	42	E	568 01
MSANGASI		STRM	5	39	S	38	52	E	568 01
MSANGAWALES		POPL	8	43	S	32	45	E	568 01
MSANGAWALI		AREA	8	46	S	32	42	E	568 01
MSANGAZI	SEE MSANGASI	STRM	5	39	S	38	52	E	568 00
MSANGENI		POPL	5	05	S	38	12	E	568 01
MSANGENI		POPL	5	57	S	38	31	E	568 01
MSANGESI		STRM	11	51	S	36	46	E	568 01
MSANGILA		POPL	3	14	S	37	16	E	568 01

APPROVED FOR RELEASE: 2007/02/20: CIA-RDP01-00707R000200050003-9

APPROVED FOR RELEASE: 2007/02/20: CIA-RDP01-00707R000200050003-9

MSANGULA		POPL	5	26	S	33	46	E	568	01
MSANIRA SEE MSANIRA RIVER		STRM	8	40	S	33	00	E	568	00
MSANIRA RIVER		STRM	8	40	S	33	00	E	568	01
MSANJA		STRM	6	25	S	33	55	E	568	01
MSASA		POPL	3	25	S	31	37	E	568	01
MSASA		MT	6	56	S	34	10	E	568	01
MSASANA SEE MSASANI		POPL	6	45	S	39	17	E	568	00
MSASANI		POPL	6	45	S	39	17	E	568	02
MSASANI BAY		BAY	6	44	S	39	16	E	568	05
MSATA		POPL	6	20	S	38	23	E	568	01
MSAUESI		STRM	11	43	S	36	36	E	568	01
MSAVULA		MT	8	27	S	37	44	E	568	01
MSECHELA		POPL	11	13	S	37	44	E	568	03
MSEFWE SEE MSEFWE RIVER		STRM	7	56	S	31	59	E	568	00
MSEFWE RIVER		STRM	7	56	S	31	59	E	568	01
MSEGA		STRM	8	16	S	31	43	E	568	01
MSEGUNI		STRM	7	52	S	37	30	E	568	01
MSEMBASI, MTO SEE MSIMBAZI		STRM	4	59	S	39	05	E	568	00
MSENGA		POPL	8	21	S	36	39	E	568	01
MSENGA		LCTY	6	17	S	30	33	E	568	01
MSENGUSE		STRM	6	44	S	30	24	E	568	01
MSENI		POPL	5	02	S	38	07	E	568	01
MSESIA		POPL	6	09	S	32	11	E	568	01
MSHEPO		POPL	3	41	S	33	13	E	568	03
MSHINDE SEE MASHINDE		POPL	4	46	S	38	38	E	568	00
MSHINDO		POPL	10	32	S	35	47	E	568	01
MSHINGWI		REEF	6	27	S	39	01	E	568	05
MSHONZINI		LCTY	7	52	S	39	43	E	568	00
MSHUTI		MT	8	20	S	32	49	E	568	01
MSIGI		LCTY	6	46	S	38	25	E	568	01
MSIHULA		POPL	10	06	S	39	57	E	568	01
MSIKA		MT	6	05	S	30	32	E	568	01
MSIMA SEE MSIMA, RIVER		STRM	5	46	S	31	25	E	568	00
MSIMA		STRM	9	08	S	35	52	E	568	01
MSIMA, RIVER		STRM	5	46	S	31	25	E	568	01
MSIMBA		AREA	7	26	S	36	57	E	568	01
MSIMBASI SEE MSIMBAZI		STRM	6	48	S	39	16	E	568	00
MSIMBASI BAY SEE MSIMBAZI BAY		BAY	6	48	S	39	17	E	568	00
MSIMBATI SEE MSIMBATI HEAD		PEN	10	18	S	40	25	E	568	00
MSIMBATI, RAS		PT	10	19	S	40	23	E	568	05
MSIMBATI CHANNEL		CHAN	10	17	S	40	24	E	568	05
MSIMBATI HEAD		PEN	10	18	S	40	25	E	568	01

APPROVED FOR RELEASE: 2007/02/20: CIA-RDP01-00707R000200050003-9

APPROVED FOR RELEASE: 2007/02/20: CIA-RDP01-00707R000200050003-9

MSIMBAZI	STRM	4	59	S	39	05	E	568	02
MSIMBAZI	STRM	6	48	S	39	16	E	568	01
MSIMBAZI BAY	BAY	6	48	S	39	17	E	568	00
MSIMBAZI CREEK	ESTY	6	48	S	39	17	E	568	00
MSIMBAZI MISSION	MSSN	6	50	S	39	15	E	568	00
MSIMBI	POPL	7	48	S	35	15	E	568	01
MSIMKULU	POPL	5	17	S	36	19	E	568	01
MSINDAJI	POPL	7	38	S	39	17	E	568	01
MSINEJEWE	STRM	11	22	S	37	51	E	568	03
MSINGA	MT	6	56	S	30	34	E	568	01
MSINGI	POPL	4	20	S	34	34	E	568	01
MSIRI	STRM	5	43	S	37	44	E	568	01
MSISI	POPL	4	51	S	31	46	E	568	01
MSISI	STRM	4	57	S	34	16	E	568	01
MSISIMA SEE MISISIMA	POPL	8	47	S	39	22	E	568	00
MSISSI	STRM	8	12	S	37	39	E	568	01
MSITA	POPL	6	06	S	34	56	E	568	01
MSITA SEE MASITA	STRM	8	23	S	33	31	E	568	00
MSITSI	STRM	7	52	S	37	20	E	568	01
MSIUNGA	MT	10	35	S	38	06	E	568	01
MSOI RAS	PT	8	56	S	39	32	E	568	05
MSO BAY	BAY	8	56	S	39	32	E	568	05
MSOFUE RIVER SEE MSEFWE RIVER	STRM	7	56	S	31	59	E	568	00
MSOGA	POPL	6	35	S	38	15	E	568	01
MSOLA	STRM	8	10	S	36	59	E	568	01
MSOLWA SEE MSOLWA RIVER	STRM	6	07	S	35	29	E	568	00
MSOLWA RIVER	STRM	6	07	S	35	29	E	568	01
MSOMENI	POPL	8	04	S	39	13	E	568	01
MSONA SEE LUSONA	MT	6	50	S	36	14	E	568	00
MSONGA SEE MSONGAS	POPL	7	20	S	32	45	E	568	00
MSONGA	POPL	7	20	S	38	51	E	568	01
MSONGAS	POPL	7	20	S	32	45	E	568	01
MSONGO	MT	8	34	S	32	25	E	568	01
MSONGOZI	MSSN	7	04	S	37	23	E	568	01
MSORSA	STRM	4	56	S	34	08	E	568	01
MSORWA	POPL	6	41	S	38	15	E	568	01
MSORWA	POPL	7	08	S	39	16	E	568	01
MSOTO	POPL	5	34	S	38	04	E	568	01
MSOWERO	AREA	7	11	S	36	45	E	568	01
MSOWERO	POPL	6	32	S	37	14	E	568	01
MSSANGU	MT	8	55	S	32	24	E	568	01
MSSONGE	MT	7	35	S	37	50	E	568	01

APPROVED FOR RELEASE: 2007/02/20: CIA-RDP01-00707R000200050003-9

APPROVED FOR RELEASE: 2007/02/20: CIA-RDP01-00707R000200050003-9

MSSUNGO	MT	8	56	S	32	24	E	568	01
MSUA	AREA	6	53	S	38	30	E	568	01
MSUA	POPL	6	47	S	38	29	E	568	01
MSUA	RSTA	6	49	S	38	29	E	568	01
MSUA	STRM	4	06	S	34	30	E	568	01
MSUA	STRM	6	43	S	38	34	E	568	01
MSUAJI	REEF	8	28	S	39	32	E	568	05
MSUGULUDA	STRM	5	25	S	34	15	E	568	01
MSUMBI SEE MSUMBI RIVER	STRM	8	26	S	31	32	E	568	00
MSUMBI RIVER	STRM	8	26	S	31	32	E	568	00
MSUMBISI	POPL	6	53	S	37	51	E	568	01
MSUMBWE	AREA	7	26	S	32	47	E	568	01
MSUMBWE	MT	7	18	S	32	46	E	568	01
MSUNGA	AREA	5	42	S	37	32	E	568	01
MSUNGA	MT	5	42	S	37	33	E	568	01
MSUNGO	MT	5	02	S	32	30	E	568	01
MSUNGULU	STRM	4	54	S	33	58	E	568	01
MSUNGWE	AREA	4	52	S	34	24	E	568	01
MSUSU	AREA	4	35	S	38	10	E	568	01
MSUVA	POPL	5	49	S	32	45	E	568	01
MSWAHE	POPL	5	09	S	38	19	E	568	01
MSWAKI	POPL	5	28	S	37	46	E	568	01
MSWEGA	POPL	8	26	S	37	57	E	568	01
MSWEGA	STRM	8	23	S	37	47	E	568	01
MSWERO	STRM	6	35	S	37	25	E	568	01
MSWISWI SEE MSWISWI, RIVER	STRM	8	33	S	33	54	E	568	00
MSWISWI, RIVER	STRM	8	33	S	33	54	E	568	01
MTAGA	STRM	8	10	S	32	41	E	568	01
MTAGATA	POPL	1	14	S	30	51	E	568	01
MTAI	POPL	4	29	S	38	14	E	568	01
MTAI	MT	4	52	S	38	46	E	568	01
MTAKUJA	POPL	6	37	S	38	56	E	568	01
MTAKUJA	POPL	7	19	S	30	36	E	568	01
MTALIKA	POPL	11	31	S	37	04	E	568	01
MTAMA	POPL	10	17	S	39	22	E	568	01
MTAMBA	MT	6	49	S	36	32	E	568	01
MTAMBAHI	MT	10	15	S	34	54	E	568	01
MTAMBO SEE MATOMBO	POPL	7	05	S	37	46	E	568	00
MTAMBO SEE MTAMBO, RIVER	STRM	5	45	S	31	11	E	568	00
MTAMBO, RIVER	STRM	5	45	S	31	11	E	568	01
MTAME	POPL	10	54	S	35	03	E	568	01
MTANANA	MT	6	04	S	36	34	E	568	03

APPROVED FOR RELEASE: 2007/02/20: CIA-RDP01-00707R000200050003-9

APPROVED FOR RELEASE: 2007/02/20: CIA-RDP01-00707R000200050003-9

MTANDAMO		MT	6	43	S	34	06	E	568	01
MTANDAWALA		POPL	9	10	S	39	07	E	568	01
MTANDE		MT	8	10	S	33	16	E	568	01
MTANDI		POPL	9	27	S	39	28	E	568	01
MTANDIKA		POPL	7	34	S	36	26	E	568	01
MTANDIKENI		POPL	4	41	S	39	06	E	568	01
MTANDIRA		POPL	9	08	S	39	34	E	568	01
MTANGA		POPL	8	51	S	39	28	E	568	01
MTANGA		POPL	9	59	S	39	40	E	568	01
MTANGATA	SEE TANGATA	POPL	5	13	S	39	05	E	568	00
MTANGATA, RAS		PT	5	14	S	39	05	E	568	03
MTANGATA BAY		BAY	5	12	S	39	06	E	568	03
MTANGATA REEF		REEF	5	14	S	39	07	E	568	05
MTANGE	SEE MTANGA	POPL	9	59	S	39	40	E	568	00
MTANTWA		MT	8	04	S	31	11	E	568	01
MTANZA		POPL	7	51	S	38	23	E	568	01
MTAPATAPA		POPL	8	31	S	39	18	E	568	01
MTAPORE, LAKE		LAKE	8	53	S	37	52	E	568	01
MTARU		POPL	5	28	S	38	42	E	568	01
MTASSI		POPL	9	05	S	37	39	E	568	01
MTAWANYA		POPL	10	18	S	40	13	E	568	01
MTAWATAWA		POPL	9	02	S	38	14	E	568	01
MTAWATAWA		POPL	11	03	S	38	40	E	568	01
MTEGA		POPL	5	11	S	32	39	E	568	01
MTEGE		AREA	7	43	S	37	32	E	568	01
MTEGERE KWA HOBOLO		POPL	7	40	S	37	36	E	568	01
MTEGO WA SIMBA		POPL	6	46	S	37	50	E	568	01
MTEGU		POPL	10	13	S	39	54	E	568	01
MTEMBE		POPL	9	50	S	34	35	E	568	01
MTEMBWA	SEE MTEMBWA RIVER	STRM	8	42	S	32	24	E	568	00
MTEMBWA RIVER		STRM	8	42	S	32	24	E	568	00
MTEMBWE		POPL	5	40	S	30	38	E	568	01
MTENDERI		MT	3	29	S	30	54	E	568	01
MTENGA-INSEL	SEE MTENGA ISLAND	ISL	1	16	S	33	51	E	568	00
MTENGA ISLAND		ISL	1	16	S	33	51	E	568	05
MTERERA		STRM	8	19	S	37	34	E	568	01
MTERO		STRM	8	27	S	37	13	E	568	01
MTESA		POPL	10	54	S	39	12	E	568	01
MTEVULE		POPL	4	51	S	30	22	E	568	01
MTIGIRI		MT	9	16	S	33	19	E	568	01
MTIKA		POPL	11	13	S	37	34	E	568	03
MTIKANO		POPL	7	10	S	30	53	E	568	01

APPROVED FOR RELEASE: 2007/02/20: CIA-RDP01-00707R000200050003-9

APPROVED FOR RELEASE: 2007/02/20: CIA-RDP01-00707R000200050003-9

MTIMBA	STRM	6	48	S	30	27	E	568	01
MTIMBIRA	POPL	8	47	S	36	18	E	568	01
MTIMBIRI	STRM	10	03	S	36	10	E	568	01
MTIMBO	POPL	10	53	S	38	36	E	568	01
MTIMBO	MT	10	46	S	38	10	E	568	01
MTIMBO-NTIMBO SEE MTIMBO	POPL	10	53	S	38	36	E	568	00
MTIMBWANI	POPL	4	57	S	39	05	E	568	02
MTIMYULE	POPL	5	16	S	38	43	E	568	01
MTINDILO	POPL	4	54	S	38	03	E	568	01
MTINDIRO	POPL	5	18	S	38	47	E	568	01
MTINGA	MT	3	24	S	31	49	E	568	01
MTIPULI	POPL	9	38	S	39	33	E	568	01
MTISI	STRM	6	36	S	31	09	E	568	01
MTITA	AREA	6	27	S	35	34	E	568	01
MTITU	STRM	8	01	S	35	46	E	568	02
MTIWE	POPL	5	54	S	34	59	E	568	01
MTOA	POPL	4	48	S	33	17	E	568	01
MTOA ISLAND	ISL	1	07	S	33	57	E	568	01
MTOBA	MT	4	23	S	32	55	E	568	01
MTOMA	POPL	1	20	S	30	39	E	568	01
MTOMODO	HILL	8	27	S	37	30	E	568	01
MTONDO	POPL	8	09	S	39	09	E	568	01
MTONDO	POPL	8	59	S	36	09	E	568	01
MTONDO VALLEY	VAL	9	20	S	38	20	E	568	01
MTONGA	POPL	5	07	S	38	07	E	568	01
MTONI	POPL	6	51	S	39	16	E	568	02
MTONI	STRM	4	29	S	31	56	E	568	01
MTONTA	MT	9	13	S	32	54	E	568	01
MTONYA	POPL	10	24	S	36	08	E	568	01
MTOPWA	POPL	10	42	S	39	24	E	568	01
MTORWI	MT	9	05	S	34	01	E	568	01
MTOSER RIVER	STRM	7	10	S	31	08	E	568	01
MTOSI	POPL	7	31	S	30	37	E	568	02
MTOSI RIVER SEE MTOSER RIVER	STRM	7	10	S	31	08	E	568	00
MTOTI	STRM	8	33	S	37	00	E	568	01
MTOVELISUSI	POPL	7	22	S	34	54	E	568	01
MTOWABAGA	POPL	2	31	S	35	53	E	568	01
MTO WA MBU	POPL	3	22	S	35	52	E	568	01
MTSHWEGE	STRM	8	17	S	37	07	E	568	01
MTUI KIPWA	REEF	4	45	S	39	15	E	568	05
MTUA	POPL	10	12	S	39	30	E	568	01
MTUKA	STRM	8	34	S	32	57	E	568	01

APPROVED FOR RELEASE: 2007/02/20: CIA-RDP01-00707R000200050003-9

APPROVED FOR RELEASE: 2007/02/20: CIA-RDP01-00707R000200050003-9

MTUKURA	MT	2	35	S	31	41	E	568	03
MTUKURA HILL SEE MTUKURA	MT	2	35	S	31	41	E	568	00
MTUKUTA	MT	8	08	S	36	11	E	568	01
MTUMBATU	MT	6	10	S	36	59	E	568	03
MTUMBEI	STRM	8	50	S	38	53	E	568	01
MTUMBEI CHINI	POPL	8	45	S	38	52	E	568	01
MTUMBIKA	POPL	8	13	S	36	58	E	568	01
MTUMBWANI SEE MTIMBWANI	POPL	4	57	S	39	05	E	568	00
MTUMKAVU	MT	6	25	S	35	50	E	568	01
MTUMUNI	POPL	11	06	S	38	06	E	568	01
MTUNDUSSI	AREA	7	46	S	37	54	E	568	01
MTUNDUSSI	MT	7	47	S	37	56	E	568	01
MTUNGAMO	LCTY	2	46	S	31	22	E	568	01
MTUNGWE	MT	11	02	S	36	33	E	568	01
MTUNTWA	MT	6	46	S	32	46	E	568	01
MTURO	STRM	8	49	S	32	07	E	568	01
MTUTURAVA, RAS	PT	9	12	S	39	39	E	568	05
MTWANGO	AREA	9	00	S	34	55	E	568	01
MTWANGO	POPL	9	02	S	34	48	E	568	01
MTWANGU	MT	6	04	S	36	14	E	568	01
MTWARA	POPL	10	15	S	40	11	E	568	05
MTWARA, MTO SEE MTWARA BAY	BAY	10	15	S	40	15	E	568	00
MTWARA BAY	BAY	10	15	S	40	15	E	568	01
MTWARA HARBOR SEE MTWARA BAY	BAY	10	15	S	40	15	E	568	00
MTWARO	POPL	11	18	S	37	37	E	568	01
MTWERE	MT	9	06	S	33	50	E	568	01
MTWIKWA	POPL	5	24	S	34	15	E	568	01
MTYANGIMBORI	MSSN	10	17	S	35	30	E	568	01
MUA SEE MUA MOUNTAINS	MTS	7	35	S	37	39	E	568	00
MUAA	MT	8	38	S	31	50	E	568	01
MUAJA SEE MWAYA	POPL	9	33	S	33	57	E	568	00
MUAKATETE	STRM	8	03	S	34	30	E	568	01
MUA MOUNTAINS	MTS	7	35	S	37	39	E	568	01
MUANDI	MT	5	32	S	37	26	E	568	01
MUANGO	POPL	8	39	S	32	10	E	568	01
MUANSA SEE MWANZA	POPL	2	31	S	32	54	E	568	00
MUANSA	POPL	7	16	S	30	42	E	568	01
MUANSA-GOLF SEE MWANZA GULF	BAY	2	35	S	32	51	E	568	00
MUANZA SEE MWANZA	AREA	2	26	S	33	00	E	568	00
MUANZA SEE MWANZA	POPL	2	31	S	32	54	E	568	00
MUARIE POINT	PT	10	15	S	40	14	E	568	05
MUBARI ISLAND	ISL	1	56	S	30	50	E	568	01

APPROVED FOR RELEASE: 2007/02/20: CIA-RDP01-00707R000200050003-9

APPROVED FOR RELEASE: 2007/02/20: CIA-RDP01-00707R000200050003-9

MUBEZA	SEE	MUHEZA	HSTA	5	10	S	38	47	E	568	00
MUBITARE			STRM	2	35	S	30	29	E	568	00
MUBUNDA			POPL	1	57	S	31	32	E	568	01
MUDAGA			MT	3	56	S	30	36	E	568	01
MUDIDA	SEE	MUDIDA RIVER	STRM	4	29	S	34	51	E	568	00
MUDIDA RIVER			STRM	4	29	S	34	51	E	568	01
MUENGO			STRM	8	31	S	35	35	E	568	02
MUERA PLATEAU	SEE	RONDO PLATEAU	UPLD	10	06	S	39	12	E	568	00
MUEZA			MT	8	38	S	34	51	E	568	01
MUFINDI			AREA	8	35	S	35	20	E	568	01
MUFINJE			STRM	8	33	S	36	21	E	568	01
MUFUNSI	SEE	MAFUNZI RIVER	STRM	6	28	S	30	55	E	568	00
MUGAMBA			MT	2	54	S	32	46	E	568	01
MUGANA			POPL	1	35	S	33	59	E	568	01
MUGANA			MSSN	1	12	S	31	41	E	568	01
MUGANDA			LCTY	2	56	S	30	42	E	568	01
MUGANGA	SEE	MUGANGO	AREA	1	45	S	33	40	E	568	00
MUGANGO			AREA	1	45	S	33	40	E	568	00
MUGANGO			POPL	1	41	S	33	43	E	568	01
MUGANSA	SEE	MUGANZA HILL	MT	1	50	S	33	51	E	568	00
MUGANZA			POPL	1	48	S	33	52	E	568	01
MUGANZA			POPL	2	20	S	31	43	E	568	01
MUGANZA HILL			MT	1	50	S	33	51	E	568	05
MUGARAK			MT	4	33	S	37	13	E	568	01
MUGARO			MT	10	48	S	38	13	E	568	01
MUGASIRO ISLAND			ISL	1	31	S	33	50	E	568	01
MUGAYA			MT	3	35	S	32	09	E	568	01
MUGAYE			AREA	6	17	S	36	21	E	568	03
MUGAYE			STRM	6	20	S	36	20	E	568	03
MUGERA			MT	4	18	S	30	44	E	568	01
MUGERA			STRM	4	08	S	30	07	E	568	01
MUGETA			POPL	1	56	S	34	11	E	568	01
MUGHUMU			AREA	4	44	S	34	46	E	568	01
MUGOMBAZI			POPL	5	51	S	30	12	E	568	01
MUGOMBE			POPL	4	27	S	30	17	E	568	01
MUGONGA			POPL	3	58	S	33	11	E	568	01
MUGONGO			MT	3	49	S	30	48	E	568	01
MUGONGO	SEE	MUGONGO HILLS	MTS	1	34	S	33	45	E	568	00
MUGONGO, MLANGO			CHAN	8	59	S	39	31	E	568	05
MUGONGO HILLS			MTS	1	34	S	33	45	E	568	05
MUGUBIA BAY			BAY	1	23	S	33	48	E	568	01
MUGUBIA SUMPF	SEE	MUGUBIA SWAMP	WRSH	1	25	S	33	51	E	568	00

APPROVED FOR RELEASE: 2007/02/20: CIA-RDP01-00707R000200050003-9

APPROVED FOR RELEASE: 2007/02/20: CIA-RDP01-00707R000200050003-9

MUGUBIA SWAMP	MRSH	1	25	S	33	51	E	568	05
MUGUDA	MT	3	52	S	33	37	E	566	01
MUGUNGA	STRM	4	47	S	30	22	E	568	01
MUGUNGUMALO	MT	6	44	S	36	29	E	568	03
MUGUNZU	POPL	3	31	S	30	33	E	568	01
MUGURUKA	LCTY	1	54	S	30	52	E	568	01
MUHAGATA	MT	8	21	S	35	47	E	568	01
MUHALALA	POPL	5	51	S	34	52	E	568	01
MUHAMA SEE MUHAMA RIVER	STRM	3	22	S	31	38	E	568	00
MUHAMA RIVER	STRM	3	22	S	31	38	E	568	03
MUHAMBWA	AREA	3	55	S	30	54	E	568	01
MUHAMBWE	AREA	4	06	S	31	00	E	568	01
MUHAMBWE	POPL	6	20	S	30	24	E	568	01
MUHAMO	AREA	4	50	S	34	54	E	568	01
MUHANDISI	MT	2	44	S	32	06	E	568	01
MUHANGA	POPL	4	31	S	30	23	E	568	01
MUHANGA	MSSN	8	11	S	36	01	E	568	01
MUHANGAMA	MT	6	42	S	34	36	E	568	01
MUHANGASI	STRM	10	12	S	35	38	E	568	01
MUHANGE	STRM	9	26	S	36	48	E	568	01
MUHANGINKURU	MT	9	23	S	37	15	E	568	01
MUHEDA	MT	4	01	S	32	36	E	568	01
MUHENDA	POPL	7	11	S	36	56	E	568	01
MUHESA, RAS	PT	5	26	S	38	59	E	568	05
MUHESI	STRM	6	28	S	34	45	E	568	01
MUHEZA	AREA	6	17	S	37	46	E	568	01
MUHEZA	POPL	4	19	S	37	51	E	568	01
MUHEZA	LCTY	2	34	S	30	35	E	568	01
MUHEZA	MSTA	5	10	S	38	47	E	568	01
MUHIMBWA	MT	7	43	S	34	07	E	568	01
MUHINJE	STRM	9	05	S	38	20	E	568	01
MUHINJI CHINI	POPL	9	05	S	38	20	E	568	01
MUHINJI JUU	POPL	8	51	S	38	08	E	568	01
MUHINJI KATI	POPL	8	57	S	38	07	E	568	01
MUHIRI	STRM	10	00	S	36	09	E	568	01
MUHOHORO	AREA	4	12	S	30	14	E	568	01
MUHORO	POPL	4	25	S	30	10	E	568	01
MUHORO SEE MUHORO BAY	BAY	1	02	S	34	04	E	568	00
MUHORO BAY	BAY	1	02	S	34	04	E	568	01
MUHULU	MT	8	43	S	36	40	E	568	01
MUHUMYU	AREA	2	03	S	35	48	E	568	01
MUHUTWE	POPL	1	33	S	31	42	E	568	01

APPROVED FOR RELEASE: 2007/02/20: CIA-RDP01-00707R000200050003-9

APPROVED FOR RELEASE: 2007/02/20: CIA-RDP01-00707R000200050003-9

MUHUWESE SEE MUHUWESI, RIVER	STRM	11	17	S	37	56	E	568	00
MUHUWESI SEE MUHUWESI, RIVER	STRM	11	17	S	37	56	E	568	00
MUHUWESI, RIVER	STRM	11	17	S	37	56	E	568	01
MUIBARE SEE MWIBARE	MT	1	24	S	34	22	E	568	00
MUIFU RIVER SEE KALOSI RIVER	STRM	8	07	S	30	59	E	568	00
MUIKOKO	MT	1	53	S	33	24	E	568	00
MUIKUMBERG SEE RUTENGI HILL	MT	1	41	S	33	41	E	568	00
MUINGIRO	AREA	3	05	S	32	30	E	568	03
MUINWA	MT	2	39	S	31	56	E	568	03
MUINWA HILL SEE MUINWA	MT	2	39	S	31	56	E	568	00
MUIPA	STRM	7	10	S	32	22	E	568	01
MUIRA	POPL	9	28	S	38	38	E	568	01
MUIRA	STRM	9	13	S	39	01	E	568	01
MUISINTE	MT	8	35	S	31	45	E	568	01
MUISSE	STRM	7	15	S	32	43	E	568	01
MUIWA	MT	7	20	S	36	39	E	568	01
MUJAMAJI	MT	9	51	S	36	01	E	568	01
MUJAMALI	STRM	10	51	S	34	39	E	568	01
MUJERE	MT	6	21	S	35	41	E	568	01
MUJIJI	MSSN	2	33	S	32	45	E	568	01
MUJIRA	POPL	10	39	S	38	27	E	568	01
MUJUNJU, LAKE	LAKE	1	40	S	30	53	E	568	01
MUKA	STRM	8	58	S	32	34	E	568	01
MUKACHENI	POPL	4	52	S	38	13	E	568	01
MUKAFIGERE	POPL	2	36	S	30	31	E	568	01
MUKANA	STRM	2	34	S	30	29	E	568	00
MUKANA SEE MURUSENYE	STRM	2	40	S	3	25	S	568	00
MUKANGASI	STRM	6	36	S	30	16	E	568	01
MUKANHULE	MT	6	56	S	36	14	E	568	03
MUKANYA	POPL	8	59	S	37	56	E	568	01
MUKANYA	MT	9	00	S	37	57	E	568	01
MUKAPASI	STRM	3	34	S	30	27	E	568	01
MUKAPO SEE MHUKURU	STRM	11	26	S	35	23	E	568	00
MUKAUKA	STRM	6	10	S	36	28	E	568	03
MUKIBUSI	MT	1	45	S	33	54	E	568	00
MUKIDILILI	MT	2	30	S	30	37	E	568	01
MUKININO	MT	7	46	S	35	19	E	568	01
MUKO SEE MUKA	STRM	8	58	S	32	34	E	568	00
MUKOBE ISLAND SEE MAKOVE ISLAND	ISL	2	22	S	32	55	E	568	00
MUKOCHIRI	MT	6	15	S	35	39	E	568	01
MUKONIA	HILL	10	58	S	38	35	E	568	01
MUKOMBE	MT	7	47	S	35	24	E	568	01

APPROVED FOR RELEASE: 2007/02/20: CIA-RDP01-00707R000200050003-9

APPROVED FOR RELEASE: 2007/02/20: CIA-RDP01-00707R000200050003-9

MUKONDOKWA									
MUKU	STRM	6	51	S	37	19	E	568	01
MUKUBA	MT	5	04	S	32	45	E	568	01
MUKUGWA	MT	3	46	S	30	42	E	568	01
MUKUNDUKU	STRM	3	52	S	30	25	E	568	01
	MT	6	14	S	35	04	E	568	01
MUKUNGU									
MUKUNGWE	STRM	5	05	S	36	01	E	568	01
MUKUTANO	LCTY	3	51	S	30	48	E	568	01
MUKUTANO	POPL	6	24	S	30	57	E	568	01
MUKUTUNGU	POPL	9	22	S	38	10	E	568	01
	POPL	9	42	S	36	39	E	568	01
MUKUYU									
MUKWAMBA HILLS	AREA	4	55	S	34	58	E	568	01
MUKWAMBANI	MTS	6	21	S	30	54	E	568	01
MUKWERA	POPL	4	50	S	39	12	E	568	01
MULA	HILL	10	59	S	38	18	E	568	01
	MT	3	39	S	32	19	E	568	01
MULAMA									
MULANGARASI	MT	4	43	S	29	42	E	568	02
MULASI	STRM	4	08	S	30	08	E	568	01
MULEBA	STRM	5	37	S	30	08	E	568	01
MULEBE	POPL	1	50	S	31	40	E	568	01
	AREA	6	14	S	36	03	E	568	03
MULENBERA									
MULENDA	POPL	4	21	S	30	22	E	568	01
MULENGO	MT	4	42	S	29	37	E	568	02
MULEWESI	POPL	2	07	S	31	08	E	568	01
MULOI	MT	9	01	S	33	55	E	568	01
	MT	4	51	S	29	38	E	568	02
MULTANGA									
MULTANGA	POPL	1	58	S	33	06	E	568	01
MULU	MT	2	00	S	33	06	E	568	05
MULUGIRA	POPL	.	1	S	31	03	E	568	01
MULUNGU	STRM	8	38	S	36	50	E	568	01
	MT	4	48	S	29	59	E	568	02
MUMBARA									
MUMBERWA POINT	STRM	4	17	S	30	23	E	568	01
MUMBERWA-SPITZE SEE MUMBERWA POINT	PT	1	55	S	33	28	E	568	05
MUMBUTA	PT	1	55	S	33	28	E	568	00
MUMGWE	AREA	4	38	S	35	56	E	568	01
	MT	9	13	S	33	14	E	568	01
MUMSINDI									
MUNAGA	POPL	5	52	S	38	28	E	568	01
MUNDOROSI	AREA	7	09	S	36	52	E	568	01
MUNGALO	MT	1	53	S	35	27	E	568	01
MUNGE	POPL	6	23	S	34	06	E	568	01
	POPL	3	06	S	35	28	E	568	01
MUNGO									
MUNGU	STRM	8	10	S	35	36	E	568	01
	STRM	6	42	S	33	31	E	568	01

APPROVED FOR RELEASE: 2007/02/20: CIA-RDP01-00707R000200050003-9

APPROVED FOR RELEASE: 2007/02/20: CIA-RDP01-00707R000200050003-9

MUNGUI SEE MUNGUWI	MT	6	41	S	36	28	E	568	00
MUNGURU	POPL	1	34	S	33	47	E	568	01
MUNGURU HILLS	HILL	1	34	S	33	45	E	568	05
MUNGUSHI	STRM	2	14	S	35	37	E	568	01
MUNGUWI	MT	6	41	S	36	28	E	568	03
MUNGWE	POPL	10	01	S	39	46	E	568	01
MUNGWE	MT	4	01	S	32	33	E	568	01
MUNIBA	MT	6	17	S	30	15	E	568	01
MUNI PATCHES	SMOL	7	25	S	39	35	E	568	05
MUNISAGARA	RSTA	6	45	S	36	54	E	568	01
MUNJITI	STRM	4	54	S	34	36	E	568	03
MUNJITU SEE MUNJITI	STRM	4	54	S	34	36	E	568	00
MUNSA SEE MANZA	POPL	8	29	S	31	30	E	568	00
MUNSALIA	POPL	6	12	S	30	22	E	568	01
MUNSALLA SEE MUNSALIA	POPL	6	12	S	30	22	E	568	00
MUNSU	STRM	8	09	S	35	51	E	568	01
MUNWESI	POPL	4	27	S	30	36	E	568	01
MUNYA	STRM	4	34	S	34	37	E	568	01
MUNYAGATA	POPL	6	28	S	30	50	E	568	01
MUNYAGO	POPL	5	26	S	30	58	E	568	01
MUNYAHE	MT	6	55	S	36	03	E	568	03
MUNYAKONGO	MT	6	12	S	36	24	E	568	03
MUNYANGWA	STRM	8	59	S	32	16	E	568	01
MUNYEGERA	POPL	4	27	S	30	01	E	568	01
MUNYEMASI	STRM	6	28	S	30	00	E	568	02
MUNYU	STRM	4	40	S	34	40	E	568	03
MUNZUJI	AREA	6	04	S	36	19	E	568	03
MUNZUJI	MT	6	06	S	36	20	E	568	01
MUPI	POPL	7	59	S	38	52	E	568	01
MUPORU	POPL	4	59	S	35	13	E	568	01
MURAMBA	MT	3	48	S	30	30	E	568	01
MURAMBI	POPL	1	17	S	30	42	E	568	01
MURARE, RIVER	STRM	1	18	S	34	11	E	568	00
MUREMBWI	POPL	9	09	S	37	49	E	568	01
MUREMBWI	STRM	9	09	S	37	51	E	568	01
MURENI SEE POSTA	POPL	4	49	S	39	09	E	568	00
MURENI	POPL	5	00	S	39	02	E	568	03
MURISHUNDA	STRM	2	40	S	32	30	E	568	02
MURIYA	AREA	4	36	S	34	55	E	568	01
MUROGORO SEE MOROGORO	POPL	6	49	S	37	40	E	568	00
MURONGO	POPL	1	04	S	30	40	E	568	01
MURU	MT	2	57	S	36	43	E	568	01

APPROVED FOR RELEASE: 2007/02/20: CIA-RDP01-00707R000200050003-9

APPROVED FOR RELEASE: 2007/02/20: CIA-RDP01-00707R000200050003-9

MURUA	MT	2 36 S	36 46 E	568	01
MURUBABI	POPL	4 17 S	30 45 E	568	01
MURUGWANZA	MSSN	2 27 S	30 38 E	568	01
MURUGWANZA MISSION SEE MURUGWANZA	MSSN	2 27 S	30 38 E	568	00
MURUHUMA	LCTY	3 45 S	31 02 E	568	01
MURUMO POINT	PT	2 23 S	32 40 E	368	01
MURUNDO, RAS	PT	7 48 S	39 43 E	568	01
MURUNGU	AREA	4 16 S	31 05 E	568	01
MURUNGU	POPL	4 14 S	31 11 E	568	01
MURUNGU	WTRH	4 39 S	30 41 E	568	01
MURUSAGAMBA	POPL	2 58 S	30 50 E	568	01
MURUSENYE SEE MUKANA	STRM	2 34 S	30 29 E	568	00
MURUSENYE	STRM	2 40 S	3 25 E	568	01
MURUSENYI	POPL	2 39 S	30 27 E	568	01
MURUTUNGURU	MSSN	2 01 S	33 01 E	568	01
MURUWANI	POPL	7 14 S	39 25 E	568	01
MUSA	POPL	6 48 S	33 45 E	568	01
MUSA-MUSI	STRM	6 34 S	36 15 E	568	01
MUSANANGE	MT	5 02 S	32 32 E	568	01
MUSANGANO	POPL	8 54 S	32 32 E	568	01
MUSANIA	AREA	3 19 S	36 21 E	568	01
MUSE	POPL	7 42 S	31 34 E	568	01
MUSE SEE MUSE RIVER	STRM	7 43 S	31 30 E	568	00
MUSE	STRM	9 24 S	35 29 E	568	01
MUSELA	MT	4 55 S	30 04 E	568	01
MUSENGA	MSSN	4 25 S	30 07 E	568	01
MUSENGI	AREA	6 01 S	36 03 E	568	03
MUSENSA SEE MUSENSI	MT	8 55 S	33 03 E	568	00
MUSENSI	MT	8 55 S	33 03 E	568	01
MUSERE	MT	6 00 S	36 46 E	568	03
MUSE RIVER	STRM	7 43 S	31 30 E	568	01
MUSHASHA	POPL	2 01 S	31 23 E	568	01
MUSHEPO SEE MSHEPO	POPL	3 41 S	33 13 E	568	00
MUSHROOM ROCKS SEE MADJOVI ROCKS	RCKS	10 07 S	39 59 E	568	00
MUSIHASI	STRM	5 41 S	30 14 E	568	01
MUSIMU, LAKE	LAKE	4 28 S	30 21 E	568	01
MUSINDAI RIVER SEE MAKOMERO RIVER	STRM	4 18 S	34 00 E	568	00
MUSIPISI	STRM	8 59 S	32 16 E	568	01
MUSISI	POPL	6 08 S	33 10 E	568	01
MUSKATI	AREA	6 06 S	37 27 E	568	01
MUSKATI	MSSN	6 05 S	37 28 E	568	01
MUSKITUNI	LCTY	7 55 S	39 44 E	568	00

APPROVED FOR RELEASE: 2007/02/20: CIA-RDP01-00707R000200050003-9

APPROVED FOR RELEASE: 2007/02/20: CIA-RDP01-00707R000200050003-9

MUSOMA SEE MUSOMA DISTRICT	DIST	1	50	S	34	30	E	568	00
MUSOMA	POPL	1	30	S	33	48	E	568	01
MUSOMA	MT	1	28	S	33	48	E	568	01
MUSOMA DISTRICT	DIST	1	50	S	34	30	E	568	00
MUSOMA POINT	PT	2	09	S	33	40	E	568	01
MUSOMBE	POPL	7	18	S	34	29	E	568	01
MUSOMBOSI	POPL	5	45	S	30	26	E	568	01
MUSOME SEE MUSOMA	POPL	1	30	S	33	48	E	568	00
MUSOZI POINT	PT	2	03	S	33	06	E	568	01
MUSSAMARE	MT	9	13	S	32	37	E	568	01
MUSSOMA-SPITZE SEE MUSOMA POINT	PT	2	09	S	33	40	E	568	00
MUSUAKINI	WTRH	3	36	S	36	03	E	568	01
MUSUNZA	LCTY	3	57	S	30	36	E	568	01
MUTALA	POPL	2	41	S	30	59	E	568	01
MUTARA	MT	3	49	S	30	36	E	568	01
MUTATI	STRM	9	18	S	38	12	E	568	01
MUTELELU	MT	3	23	S	36	30	E	568	01
MUTIMENA	MT	6	50	S	34	11	E	568	01
MUTINDE	POPL	4	48	S	30	13	E	568	01
MUTIRO	MT	1	56	S	33	20	E	568	01
MUTIRO HILL SEE MUTIRO	MT	1	56	S	33	20	E	568	00
MUTUKULA	LCTY	2	10	S	31	03	E	568	01
MUTUMNADI	STRM	10	34	S	39	57	E	568	01
MUTUNGUTA	AREA	5	42	S	35	45	E	568	01
MUTUZU	MT	1	45	S	33	57	E	568	01
MUWALE	POPL	6	22	S	33	47	E	568	01
MUWALI	POPL	5	58	S	34	31	E	568	01
MUWAWA	MT	6	58	S	32	41	E	568	01
MUWENDO	LCTY	2	38	S	30	36	E	568	01
MUWIRA	MT	7	44	S	35	17	E	568	01
MUYANGWA SEE MUNYANGWA	STRM	8	59	S	32	16	E	568	00
MUYAWO	STRM	4	19	S	29	58	E	568	01
MUYAWOS SEE MUYAWO	STRM	4	19	S	29	58	E	568	00
MUYAWOSI SEE MUYAWO	STRM	4	19	S	29	58	E	568	00
MUYOWOZI SEE MUYAWO	STRM	4	19	S	29	58	E	568	00
MUYUGA	MT	3	36	S	30	44	E	568	01
MUYUNGU	POPL	6	42	S	34	46	E	568	01
MUYUNYU SEE MUYUNGU	POPL	6	42	S	34	46	E	568	00
MUZE SEE MUSE	POPL	7	42	S	31	34	E	568	00
MUZE	POPL	8	26	S	31	09	E	568	01
MUZOMA SEE MUSOMA	POPL	1	30	S	33	48	E	568	00

APPROVED FOR RELEASE: 2007/02/20: CIA-RDP01-00707R000200050003-9

APPROVED FOR RELEASE: 2007/02/20: CIA-RDP01-00707R000200050003-9

MVAYA SEE MWAYA								
MVEMA	POPL	9	33	S	33	57	E	568 00
MVINJI	MT	1	14	S	34	23	E	568 01
MVINJI, RAS	ISL	8	58	S	39	33	E	568 05
MVOMERO	PT	8	58	S	39	33	E	568 05
	POPL	6	20	S	37	26	E	568 01
MVUDU	STRM	6	21	S	36	26	E	568 03
MVUHA	POPL	7	15	S	37	57	E	568 01
MVUHA	STRM	6	59	S	37	45	E	568 01
MVUMI	POPL	6	21	S	35	51	E	568 01
MVUMI	POPL	6	36	S	37	11	E	568 01
MVUMI	MSSN	6	23	S	35	55	E	568 01
MVUMI	MT	6	33	S	37	11	E	568 01
MVUMONI	AREA	5	16	S	38	56	E	568 01
MVUMONI	POPL	4	43	S	39	08	E	568 01
MVUNI	POPL	5	02	S	39	05	E	568 03
MWADA	MSSN	3	53	S	35	46	E	568 01
MWADII	STRM	4	54	S	35	00	E	568 01
MWADUI	AREA	3	29	S	33	37	E	568 01
MWAGALA	AREA	3	20	S	33	54	E	568 01
MWAGALANGKULU	MT	3	19	S	33	34	E	568 03
MWAGAZANGKULU SEE MWAGALANGKULU	MT	3	19	S	33	34	E	568 00
MWAHUNDIA	STRM	3	29	S	33	04	E	568 01
MWAI	POPL	7	22	S	31	07	E	568 01
MWAJA	MT	8	54	S	32	45	E	568 01
MWAKA	MT	8	45	S	32	21	E	568 01
MWAKALELI	MSSN	9	09	S	33	49	E	568 01
MWAKARUND	AREA	3	59	S	32	50	E	568 01
MWAKARUNDI	AREA	4	09	S	32	55	E	568 01
MWAKASANA	MT	3	49	S	33	22	E	568 01
MWAKATEMOS	POPL	6	07	S	33	32	E	568 01
MWAKETE	POPL	9	21	S	34	14	E	568 01
MWAKIDILA	POPL	5	08	S	39	05	E	568 01
MWAKIJEMBE	AREA	4	32	S	38	55	E	568 01
MWAKIJEMBE	POPL	4	32	S	38	55	E	568 01
MWAKIJEMBE	MT	4	32	S	38	56	E	568 01
MWAKIKONGE	AREA	4	40	S	39	04	E	568 01
MWAKILIGULA SEE MWAKILUGULA	POPL	3	28	S	33	08	E	568 00
MWAKILUGULA	POPL	3	28	S	33	08	E	568 03
MWAKILUNGA	MT	3	54	S	33	38	E	568 01
MWAKONI	AREA	4	37	S	38	52	E	568 01
MWAKUHENGA	POPL	3	29	S	33	12	E	568 01
MWAKULWA	MT	4	02	S	33	02	E	568 01

APPROVED FOR RELEASE: 2007/02/20: CIA-RDP01-00707R000200050003-9

APPROVED FOR RELEASE: 2007/02/20: CIA-RDP01-00707R000200050003-9

MWAKUNI	POPL	5	07	S	32	34	E	566	01
MWAKUNI SIMBA	LCTY	7	52	S	39	44	E	566	00
MWALA	MT	4	34	S	36	01	E	566	01
MWALINKALA	MT	6	14	S	35	56	E	566	01
MWALIYE	MT	4	02	S	30	48	E	566	01
MWAMALA	MT	4	05	S	32	57	E	566	01
MWAMANDA	MT	4	01	S	33	10	E	566	01
MWAMASHELE	POPL	3	44	S	33	50	E	566	01
MWAMBAHA SEE MWAMBAHA RIVER	STRM	4	25	S	33	06	E	566	00
MWAMBAHA RIVER	STRM	4	25	S	33	06	E	566	01
MWAMBAMIDIRA REEF	REEF	4	44	S	39	17	E	566	01
MWAMBAMKU; RAS	PT	7	08	S	39	34	E	566	05
MWAMBAMWAMBA ISLAND	ISL	4	56	S	39	16	E	566	01
MWAMBANI	POPL	5	08	S	39	06	E	566	01
MWAMBANI	POPL	6	28	S	33	00	E	566	01
MWAMBANI BAY	BAY	5	09	S	39	08	E	566	05
MWAMBARE	MT	9	00	S	33	22	E	566	01
MWAMBAS	POPL	8	36	S	33	34	E	566	01
MWAMBASHUNDO REEF	REEF	4	54	S	39	17	E	566	01
MWAMBITI	AREA	4	12	S	33	45	E	566	01
MWAMBO	POPL	10	29	S	40	25	E	566	01
MWAMBO; RAS	PT	10	27	S	40	26	E	566	05
MWAMIRA	AREA	5	38	S	38	20	E	566	01
MWAMKUMBI	MT	3	30	S	32	34	E	566	01
MWAMULIMA	AREA	9	00	S	33	10	E	566	01
MWAMWELO	MT	4	09	S	33	06	E	566	01
MWAMWIRU	AREA	4	38	S	34	34	E	566	01
MWAMZA SEE MWANZA	POPL	2	31	S	32	54	E	566	00
MWANA	POPL	7	13	S	38	26	E	566	01
MWANABORA	AREA	4	37	S	38	59	E	566	01
MWANAMKAYA	REEF	8	43	S	39	31	E	566	05
MWANDIGA	POPL	4	53	S	29	42	E	566	02
MWANDOT	AREA	4	30	S	35	27	E	566	01
MWANGA	POPL	4	48	S	38	12	E	566	01
MWANGA	POPL	4	53	S	29	38	E	566	02
MWANGA	POPL	6	56	S	37	32	E	566	01
MWANGAA	AREA	4	55	S	34	38	E	566	01
MWANGANZI	POPL	9	55	S	38	17	E	566	03
MWANGULA	MT	3	25	S	36	32	E	566	01
MWANHALA	POPL	4	24	S	33	09	E	566	01
MWANHORO	POPL	3	17	S	33	41	E	566	01
MWANIKUWA	STRM	4	40	S	34	39	E	566	03

APPROVED FOR RELEASE: 2007/02/20: CIA-RDP01-00707R000200050003-9

APPROVED FOR RELEASE: 2007/02/20: CIA-RDP01-00707R000200050003-9

MWANKOLOJI	POPL	3	33	S	33	16	E	568	01
MWANKULWE	POPL	3	07	S	33	26	E	568	01
MWANSA SEE MWANZA	POPL	2	31	S	32	54	E	568	00
MWANTINE	MT	3	38	S	33	19	E	568	01
MWANTINI HILLS	MTS	3	38	S	33	19	E	568	03
MWANUNYAMARA, LAKE	LAKE	6	47	S	39	15	E	568	00
MWANZA SEE MWANZA DISTRICT	DIST	2	30	S	33	25	E	568	00
MWANZA	AREA	2	26	S	33	00	E	568	01
MWANZA	POPL	2	31	S	32	54	E	568	01
MWANZA DISTRICT	DIST	2	30	S	33	25	E	568	00
MWANZA GULF	BAY	2	35	S	32	51	E	568	01
MWANZANGE	POPL	5	05	S	39	06	E	568	00
MWANZENGA	MT	8	39	S	33	33	E	568	01
MWARU	AREA	4	50	S	34	07	E	568	01
MWARU	POPL	4	53	S	34	09	E	568	02
MWARU	STRM	4	49	S	34	03	E	568	01
MWARU	STRM	4	57	S	34	10	E	568	01
MWASATU	MT	4	01	S	32	56	E	568	01
MWASCHITU	MT	9	03	S	33	37	E	568	01
MWASHAGI	STRM	3	42	S	32	49	E	568	01
MWASITA SEE NGWASITA	POPL	3	13	S	33	54	E	568	00
MWATEMANYA	POPL	3	29	S	32	51	E	568	01
MWAVIKONGORO	MT	6	31	S	36	37	E	568	01
MWAWA	MT	9	00	S	32	40	E	568	01
MWAWINDI	POPL	8	41	S	34	30	E	568	01
MWAYA	POPL	8	55	S	36	51	E	568	01
MWAYA	POPL	9	33	S	33	57	E	568	01
MWAYA	MSSN	8	42	S	36	19	E	568	01
MWAYAYA	LCTY	4	19	S	30	35	E	568	01
MWAZYE	MSSN	8	27	S	31	45	E	568	01
MWEGA	MT	6	45	S	36	32	E	568	01
MWEGAMILI	AREA	6	09	S	36	06	E	568	03
MWEKAKU	MT	2	41	S	31	32	E	568	03
MWELA	POPL	7	49	S	31	43	E	568	01
MWELE	POPL	4	51	S	38	49	E	568	01
MWEMA SEE MVEMA	MT	1	14	S	34	23	E	568	00
MWEMBA SEE MWEMBE	POPL	4	10	S	37	50	E	568	00
MWEMBE	POPL	4	10	S	37	50	E	568	01
MWEMBE	MT	3	48	S	35	52	E	568	01
MWEMBENI	POPL	5	24	S	38	58	E	568	01
MWENA	AREA	4	28	S	38	53	E	568	01
MWEND SEE MWENDI	STRM	8	43	S	38	37	E	568	00

APPROVED FOR RELEASE: 2007/02/20: CIA-RDP01-00707R000200050003-9

APPROVED FOR RELEASE: 2007/02/20: CIA-RDP01-00707R000200050003-9

MWENDI	STRM	8	43	S	38	37	E	568 01
MWENDI JUU	POPL	8	48	S	38	39	E	568 01
MWENDI KATI	POPL	8	45	S	38	33	E	568 01
MWENEFULU	MT	8	54	S	32	57	E	568 01
MWENENSI SEE MWENESI	MT	8	20	S	31	55	E	568 00
MWENESI	MT	8	20	S	31	55	E	568 01
MWENGE	STRM	8	12	S	33	26	E	568 01
MWENGE!	POPL	8	24	S	38	57	E	568 01
MWENGWA-INSEL SEE MWENGWA ISLAND	ISL	1	15	S	33	52	E	568 00
MWENGWA ISLAND	ISL	1	15	S	33	52	E	568 05
MWENI	MT	4	40	S	38	35	E	568 01
MWENZA	MT	8	24	S	35	44	E	568 01
MWEPI, MTO SEE LINGAWI	STRM	10	08	S	39	59	E	568 00
MWERA	AREA	9	20	S	39	00	E	568 01
MWERA	POPL	5	29	S	38	57	E	568 01
MWERA	POPL	8	33	S	31	34	E	568 01
MWERA	LCTY	7	59	S	39	39	E	568 00
MWERI	POPL	9	05	S	37	01	E	568 01
MWERU RUVUMA	POPL	10	45	S	40	01	E	568 01
MWERUSI (TANGANYIKA); MWERUZI (RUANDA-URUNDI)	STRM	3	11	S	31	06	E	568 01
MWERUZI SEE MWERUSI	STRM	3	11	S	31	06	E	568 00
MWESI	MT	6	12	S	30	18	E	568 01
MWEZI SEE MWEZI REEF	REEF	4	45	S	39	14	E	568 00
MWEZIMPYA	AREA	8	57	S	33	08	E	568 01
MWEZI REEF	REEF	4	45	S	39	14	E	568 05
MWHARI, RAS	PT	10	16	S	40	16	E	568 05
MWHEMBI	HILL	10	24	S	40	25	E	568 05
MWIBALIE	POPL	2	12	S	31	03	E	568 01
MWIBARA	AREA	2	07	S	33	26	E	568 01
MWIBARE	MT	1	24	S	34	22	E	568 01
MWIGI	MT	8	54	S	34	02	E	568 01
MWIGUGU	STRM	2	58	S	33	42	E	568 01
MWIKI	POPL	10	25	S	38	09	E	568 01
MWIMBI	POPL	8	38	S	31	39	E	568 01
MWIMBI	MT	8	39	S	31	41	E	568 01
MWINA	POPL	6	17	S	30	16	E	568 01
MWINA MAJI, RIVER SEE LUKULASI RIVER	STRM	10	28	S	35	02	E	568 00
MWINA POINT	PT	8	37	S	31	11	E	568 01
MWINGA	MT	8	41	S	32	13	E	568 01
MWINGIRO SEE MUINGIRO	AREA	3	05	S	32	30	E	568 00

APPROVED FOR RELEASE: 2007/02/20: CIA-RDP01-00707R000200050003-9

APPROVED FOR RELEASE: 2007/02/20: CIA-RDP01-00707R000200050003-9

MWIRINGO SEE MWIRINGO HILL									
MWIRINGO HILL	MT	1	44	S	33	38	E	568	00
MWIRUZI SEE MWERUSI	MT	1	44	S	33	38	E	568	05
MWISA	STRM	3	11	S	31	06	E	568	00
MWISHITEREJA	STRM	1	15	S	31	23	E	568	01
	POPL	3	22	S	33	32	E	568	03
MWITI									
MWITI	MSSN	10	40	S	39	03	E	568	01
MWITIKA	STRM	11	09	S	39	06	E	568	01
MWITIKERA	POPL	9	22	S	33	41	E	568	02
MWITIKIRA	AREA	6	24	S	36	07	E	568	03
	POPL	6	32	S	35	40	E	568	01
MWITOMERI									
MWITOMWAIRI SEE MWITOMERI	MT	1	37	S	34	18	E	568	01
MWITUNDU	MT	1	37	S	34	18	E	568	00
MWIWI	MT	9	08	S	33	23	E	568	01
MWLHALIE SEE MWIBALIE	POPL	9	57	S	39	37	E	568	01
	POPL	2	12	S	31	03	E	568	00
MWOA SEE MOA									
MWONGO	POPL	4	47	S	39	10	E	568	00
MWULU	POPL	10	36	S	39	31	E	568	01
MWUNEKESE	MT	6	03	S	33	20	E	568	01
MWURA	STRM	3	17	S	31	41	E	568	01
	MT	9	09	S	32	27	E	568	01
MYADA									
MYALA	AREA	3	51	S	35	47	E	568	01
MYALE	POPL	9	36	S	34	11	E	568	01
MYAMBUYE	POPL	9	18	S	36	57	E	568	01
MYANGAYANGA	POPL	4	17	S	33	12	E	568	01
	POPL	10	56	S	34	55	E	568	01
MYANGI FUNGU									
MYANGI RAS	REEF	9	58	S	39	49	E	568	05
MYANKO	PT	9	59	S	39	49	E	568	05
MYAVISI	MT	4	45	S	36	14	E	568	01
MYENZORI	STRM	5	57	S	33	04	E	568	01
	MSSN	4	57	S	38	56	E	568	01
MYOE									
MYOMBE SEE NJOMBE	MT	8	29	S	36	36	E	568	01
MYOMBE RIVER SEE NJOMBE	STRM	6	53	S	34	54	E	568	00
MYUNI SEE MVUNI	STRM	6	53	S	34	54	E	568	00
MZAMBIAZI	POPL	5	02	S	39	05	E	568	00
	POPL	5	07	S	38	24	E	568	01
MZANGA									
MZEGEZI	POPL	4	54	S	30	35	E	568	01
MZENGA	POPL	6	59	S	37	36	E	568	01
MZENGA	AREA	7	01	S	38	43	E	568	01
MZERI	POPL	7	01	S	38	46	E	568	01
	MT	5	11	S	38	09	E	568	01
MZIHA									
MZIMUI	POPL	5	55	S	37	46	E	568	01
	STRM	4	55	S	38	15	E	568	02

APPROVED FOR RELEASE: 2007/02/20: CIA-RDP01-00707R000200050003-9

APPROVED FOR RELEASE: 2007/02/20: CIA-RDP01-00707R000200050003-9

MZINGA	LCTY	6	59	S	39	14	E	568	02
MZINGA	MSSN	6	53	S	37	37	E	568	01
MZINGA	MT	4	48	S	38	27	E	568	01
MZINGA	MT	5	44	S	37	53	E	568	01
MZINGA, RAS	PT	9	45	S	39	46	E	568	05
MZINGI	STRM	5	23	S	38	50	E	568	02
MZINI	POPL	7	59	S	39	47	E	568	01
MZINI	POPL	8	03	S	39	43	E	568	00
MZOGOTI	MT	4	35	S	38	16	E	568	01
MZUGWE	MT	3	31	S	32	03	E	568	01
MZUKUNE	AREA	3	58	S	37	51	E	568	03
MZUKUNE	STRM	3	51	S	37	59	E	568	01
MZUMBIZI	POPL	3	24	S	38	40	E	568	01
MZUNDU	POPL	5	31	S	38	21	E	568	01
MZUNGU BAY	BAY	9	28	S	39	42	E	568	05
MZUNGUWAZARA	POPL	5	13	S	38	08	E	568	01
MZUZUMA SEE MZUZUMA RIVER	STRM	10	26	S	34	35	E	568	00
MZUZUMA RIVER	STRM	10	26	S	34	35	E	568	01
NAABI SEE NAABI HILL	HILL	2	53	S	35	02	E	568	00
NAABI HILL	HILL	2	53	S	35	02	E	568	01
NABERERA	POPL	4	15	S	36	55	E	568	01
NABIHURU-INSELN SEE NABIHURU ISLETS	ISLS	1	25	S	33	44	E	568	00
NABIHURU ISLETS	ISLS	1	25	S	33	44	E	568	05
NABONOGA	AREA	2	40	S	36	48	E	568	01
NABUYONGO ISLANDS	ISLS	1	27	S	32	36	E	568	01
NACHENGA	POPL	6	56	S	35	30	E	568	01
NACHIHANGI	POPL	10	13	S	38	30	E	568	01
NACHILONJI	POPL	9	49	S	38	58	E	568	01
NACHINGURO, RAS	PT	10	16	S	40	23	E	568	05
NACHINGWA SEE NACHINGWEA	POPL	10	24	S	38	47	E	568	00
NACHINGWEA	POPL	10	24	S	38	47	E	568	00
NADAGERI	AREA	2	05	S	35	26	E	568	01
NADARE	STRM	4	11	S	36	41	E	568	01
NADUNGORO	AREA	4	32	S	36	55	E	568	01
NAFUBA-INSEL SEE NAFUBA ISLAND	ISL	2	12	S	33	17	E	568	00
NAFUBA ISLAND	ISL	2	12	S	33	17	E	568	01
NAGAGA	POPL	10	54	S	39	08	E	568	01
NAGASENI	MT	3	02	S	36	54	E	568	01
NAGONGONDO	POPL	8	31	S	37	56	E	568	01
NAHAHULA SEE NAKAHULO	STRM	8	31	S	37	40	E	568	00

APPROVED FOR RELEASE: 2007/02/20: CIA-RDP01-00707R000200050003-9

APPROVED FOR RELEASE: 2007/02/20: CIA-RDP01-00707R000200050003-9

NAHASAI	STRM	8	29	S	36	03	E	568	02
NAHATO	POPL	9	01	S	38	03	E	568	01
NAHCRELZI	AREA	6	23	S	36	04	E	568	03
NAHINGA	MSSN	10	25	S	39	14	E	568	01
NAHINO	POPL	9	58	S	39	20	E	568	01
NAHOE NILANDA	POPL	9	02	S	38	53	E	568	01
NAHORA SEE NIHARA	MT	1	22	S	33	53	E	568	00
NAHORO	AREA	9	57	S	39	13	E	568	01
NAHORO	POPL	8	45	S	38	11	E	568	01
NAHUNGO	POPL	9	45	S	38	58	E	568	01
NAHUNGU	POPL	10	03	S	39	04	E	568	01
NAIBOR	AREA	3	43	S	37	20	E	568	01
NAIBOR, ENGARE	STRM	2	25	S	36	14	E	568	01
NAIBORMURT, OL DOINYO SEE NAIBORMURT, OL DOINYO	MT	4	27	S	36	42	E	568	00
NAIBORMURT, OL DOINYO	MT	4	27	S	36	42	E	568	02
NAIDETU	AREA	3	40	S	35	36	E	568	01
NAIDIGIDIGO	POPL	2	08	S	35	44	E	568	01
NAIGIBO	MT	3	28	S	35	24	E	568	01
NAIMALUMBWA	LCTY	1	40	S	35	05	E	568	01
NAIROBI	LCTY	9	59	S	35	15	E	568	01
NAIROBI, ENGARE	STRM	2	58	S	36	58	E	568	01
NAIROMBE	POPL	10	44	S	38	52	E	568	01
NAIRONDE	LCTY	1	37	S	35	04	E	568	01
NAJUNGU	HILL	8	49	S	37	43	E	568	01
NAKAHULO	STRM	8	31	S	37	40	E	568	01
NAKALALA	POPL	11	08	S	39	16	E	568	01
NAKAMWA	POPL	1	56	S	32	55	E	568	01
NAKAPANYA	POPL	10	58	S	37	53	E	568	01
NAKAPIRI	MT	9	13	S	32	44	E	568	01
NAKARANGA-INSEL SEE NAKARANGA ISLAND	ISL	2	00	S	33	16	E	568	00
NAKARANGA ISLAND	ISL	2	00	S	33	16	E	568	05
NAKARSONDE	STRM	8	22	S	37	09	E	568	01
NAKASSARE	MT	9	19	S	33	00	E	568	01
NAKASSAVI	MT	9	09	S	32	38	E	568	01
NAKAWENE	POPL	9	53	S	39	14	E	568	01
NAKIHORA	AREA	9	18	S	37	57	E	568	01
NAKIKONA	STRM	9	16	S	37	54	E	568	01
NAKINJU	POPL	8	22	S	39	03	E	568	01
NAKITUMBI	ISL	10	15	S	40	19	E	568	05
NAKIU	POPL	9	40	S	39	11	E	568	01

APPROVED FOR RELEASE: 2007/02/20: CIA-RDP01-00707R000200050003-9

APPROVED FOR RELEASE: 2007/02/20: CIA-RDP01-00707R000200050003-9

VAKIU	STRM	9	39	S	39	14	E	568	01
NAKIWACHO	STRM	9	33	S	38	07	E	568	03
NAKUHATU SEE NAMAKUNGU	STRM	10	10	S	38	20	E	568	00
NAKWENI	PAN	4	08	S	37	18	E	568	01
NALA	POPL	7	24	S	32	38	E	568	01
NALALA, OL DOINYO	MT	4	26	S	36	34	E	568	01
NALILIRWA SEE NILILIRWA	STRM	7	30	S	31	10	E	568	00
NALUNDELUNDE RIVER SEE KATIPINDI	STRM	10	51	S	38	55	E	568	00
NAMABENGO	LCTY	10	35	S	39	51	E	568	01
NAMABOU	POPL	9	10	S	38	05	E	568	01
NAMAGENI	POPL	8	23	S	38	33	E	568	01
NAMAGOMA	AREA	6	17	S	36	10	E	568	03
NAMAHONGA	POPL	10	53	S	39	38	E	568	01
NAMAJU-FELSEN SEE NAMAJU ROCKS	RCKS	1	46	S	33	18	E	568	00
NAMAJU ROCKS	RCKS	1	46	S	33	18	E	568	05
NAMAKALA	STRM	9	54	S	38	16	E	568	03
NAMAKEMBA	POPL	8	39	S	38	38	E	568	01
NAMAKUNGU	STRM	10	10	S	38	20	E	568	01
NAMAMBA	STRM	8	28	S	38	31	E	568	01
NAMAMBA CHINI	POPL	8	37	S	38	20	E	568	01
NAMAMBA JUU	POPL	8	41	S	38	16	E	568	01
NAMANDAKARIPOLE	STRM	8	30	S	37	13	E	568	01
NAMANGA	POPL	2	33	S	36	47	E	568	01
NAMANYERE	POPL	7	31	S	31	03	E	568	01
NAMAORWA	MT	9	02	S	32	44	E	568	01
NAMAPALO	POPL	8	21	S	35	11	E	568	01
NAMAPUTA	POPL	11	05	S	38	58	E	568	01
NAMASAKATA	MSSN	11	11	S	37	29	E	568	01
NAMASAKATA	STRM	11	08	S	37	38	E	568	03
NAMASAMBA	HILL	11	04	S	37	52	E	568	03
NAMATA	POPL	8	49	S	38	15	E	568	01
NAMATELE	POPL	10	01	S	38	19	E	568	01
NAMATETE	STRM	9	12	S	37	57	E	568	01
NAMATO	MT	8	16	S	31	02	E	568	01
NAMATOGORO	POPL	8	52	S	38	19	E	568	01
NAMATOLA	POPL	10	21	S	38	43	E	568	01
NAMATOYA	POPL	8	52	S	38	54	E	568	01
NAMAUNGU BAY	BAY	2	00	S	32	50	E	568	01
NAMAWE	LCTY	9	37	S	38	23	E	568	03
NAMBANJE	POPL	8	45	S	38	35	E	568	01
NAMBANYE SEE NAMBANJE	POPL	8	45	S	38	35	E	568	00
NAMBARAGI	POPL	8	57	S	37	51	E	568	01

APPROVED FOR RELEASE: 2007/02/20: CIA-RDP01-00707R000200050003-9

APPROVED FOR RELEASE: 2007/02/20: CIA-RDP01-00707R000200050003-9

NAMBEKWE			POPL	9	32	S	38	06	E	568	01
NAMBEKWE			STRM	9	32	S	38	06	E	568	01
NAMBENDE			POPL	8	22	S	38	41	E	568	01
NAMBERA, RAS			PT	10	14	S	40	21	E	568	05
NAMBINDA			POPL	9	36	S	37	37	E	568	01
NAMBIRA			POPL	10	01	S	39	54	E	568	01
NAMBIRA, RAS			PT	10	01	S	39	53	E	568	05
NAMBITI			HILL	10	34	S	39	03	E	568	01
NAMBOGO			POPL	8	04	S	31	39	E	568	01
NAMBONDO			POPL	8	40	S	39	08	E	568	01
NAMBUGU-INSEL	SEE	NAMBUGU ISLAND	ISL	1	57	S	33	22	E	568	00
NAMBUGU ISLAND			ISL	1	57	S	33	22	E	568	05
NAMBUNGA			POPL	10	52	S	39	16	E	568	01
NAMBUNGU	SEE	NAMBUNJU	POPL	9	24	S	38	40	E	568	00
NAMBUNGU			POPL	10	03	S	38	40	E	568	01
NAMBUNGU			STRM	9	26	S	38	09	E	568	02
NAMBUNJO			POPL	9	14	S	37	38	E	568	01
NAMBUNJU			POPL	9	24	S	38	40	E	568	01
NAMBUNYO	SEE	NAMBUNJU	POPL	9	24	S	38	40	E	568	00
NAMBWA			POPL	10	27	S	37	57	E	568	01
NAMBWA			MT	8	53	S	32	42	E	568	01
NAMBWANI			WTRH	5	14	S	37	12	E	568	02
NAMEHE			POPL	10	08	S	38	24	E	568	01
NAMEHUNGA			POPL	8	42	S	38	39	E	568	01
NAMEMBO			POPL	9	58	S	39	39	E	568	01
NAMERA			MT	9	53	S	37	44	E	568	01
NAMGUMA ISLAND			ISL	2	14	S	33	28	E	568	01
NAMIHADSCHA			STRM	9	43	S	37	52	E	568	01
NAMIKUPA			POPL	10	50	S	39	37	E	568	01
NAMINDONDE			POPL	10	23	S	39	30	E	568	01
NAMIREGE			MT	8	21	S	36	48	E	568	01
NAMIREMBE	SEE	NYAMIREMBE	POPL	2	32	S	31	43	E	568	00
NAMITERE			LCTY	9	56	S	38	23	E	568	03
NAMJAJA			STRM	9	38	S	36	26	E	568	01
NAMKOMA			STRM	8	40	S	37	23	E	568	01
NAMKONGA			STRM	8	27	S	37	28	E	568	01
NAMKUNGA	SEE	NAMBUNGA	POPL	10	52	S	39	16	E	568	00
NAMORINDOI			MT	3	20	S	36	30	E	568	01
NAMPATA			HILL	10	24	S	38	51	E	568	01
NAMPINGA			POPL	9	38	S	37	09	E	568	01
NAMPUNGA	SEE	NAMPUNGU	STRM	10	53	S	37	27	E	568	00
NAMPUNGU			AREA	10	58	S	37	03	E	568	01

APPROVED FOR RELEASE: 2007/02/20: CIA-RDP01-00707R000200050003-9

APPROVED FOR RELEASE: 2007/02/20: CIA-RDP01-00707R000200050003-9

NAMPUNGU			POPL	10	58	S	37	04	E	568	01
NAMPUNGU			STRM	10	53	S	37	27	E	568	01
NAMPUPULU			STRM	10	00	S	38	24	E	568	03
NAMPURU			MT	8	41	S	32	14	E	568	01
NAMTAMWA, FUNGU			BANK	9	44	S	39	44	E	568	05
NAMTOTI			POPL	8	06	S	38	03	E	568	01
NAMUAGE			POPL	8	08	S	38	57	E	568	01
NAMUDA	SEE	NAMUNDA	POPL	10	10	S	39	41	E	568	00
NAMUHI			POPL	10	18	S	39	51	E	568	01
NAMUNDA			POPL	10	10	S	39	41	E	568	01
NAMUPA			MSSN	10	16	S	39	16	E	568	01
NAMURIA			MT	3	08	S	32	14	E	568	01
NAMWELE			POPL	7	46	S	31	28	E	568	01
NAMWENE			MT	7	32	S	34	10	E	568	01
NANDA			MT	3	24	S	32	06	E	568	01
NANDACHE			POPL	9	01	S	38	25	E	568	01
NANDANGA			HILL	8	31	S	37	49	E	568	01
NANDEGA			MT	8	27	S	31	59	E	568	01
NANDEMBO			MSSN	10	59	S	37	17	E	568	01
NANDERA			POPL	8	30	S	38	48	E	568	01
NANDETE			POPL	10	40	S	39	00	E	568	01
NANDETE			MSSN	8	29	S	38	53	E	568	01
NANDO, RAS			PT	9	43	S	39	45	E	568	05
NANDO, RAS			PT	9	59	S	39	44	E	568	05
NANDUMBI			POPL	9	53	S	38	24	E	568	03
NANDWAHI			POPL	10	37	S	39	25	E	568	01
NANDWAKI	SEE	NANDWAHI	POPL	10	37	S	39	25	E	568	00
NANDWANI			POPL	10	49	S	39	41	E	568	01
NANGA			AREA	4	17	S	33	34	E	568	01
NANGA			POPL	9	22	S	39	32	E	568	01
NANGALI			STRM	10	06	S	37	20	E	568	01
NANGANGA			POPL	10	23	S	39	10	E	568	01
NANGANO			POPL	10	06	S	38	24	E	568	01
NANGARU			POPL	9	53	S	39	30	E	568	01
NANGATOMBI			POPL	8	43	S	38	49	E	568	01
NANGINDWA	SEE	NANYINDWA	POPL	10	38	S	38	43	E	568	00
NANGOI			POPL	8	14	S	32	25	E	568	02
NANGOI			MT	8	59	S	37	54	E	568	01
NANGOMA			POPL	11	03	S	39	14	E	568	01
NANGOMBE			STRM	8	18	S	38	33	E	568	02
NANGOMBO			MSSN	11	19	S	34	47	E	568	01
NANGOO			POPL	10	27	S	39	06	E	568	01

APPROVED FOR RELEASE: 2007/02/20: CIA-RDP01-00707R000200050003-9

APPROVED FOR RELEASE: 2007/02/20: CIA-RDP01-00707R000200050003-9

NANGORA									
NANGOROMBWE	STRM	9	29	S	37	48	E	568	01
NANGOROMBWI	STRM	9	54	S	38	16	E	568	03
NANGRUI	LCTY	9	53	S	38	17	E	568	03
NANGUA	POPL	10	31	S	37	51	E	568	01
	POPL	10	57	S	38	18	E	568	01
NANGUGE									
NANGUGE HILL SEE NANGUGE	MT	2	09	S	33	24	E	568	01
NANGULANGWA	MT	2	09	S	33	24	E	568	00
NANGURI	POPL	8	24	S	38	46	E	568	01
NANGURUWE	HILL	10	00	S	38	51	E	568	01
	POPL	10	29	S	40	04	E	568	01
NANHYANGA									
NANJALA	POPL	10	47	S	39	34	E	568	01
NANJIHI	MT	8	51	S	32	39	E	568	01
NANKAI RIVER	POPL	10	29	S	38	06	E	568	01
NANKOE	STRM	1	21	S	34	05	E	568	00
	POPL	8	42	S	38	49	E	568	01
NANONGO									
NANSEGU HILLS	STRM	8	02	S	37	47	E	568	01
NANSIMO	HILL	2	07	S	33	28	E	568	01
NANSIMO POINT	POPL	2	10	S	33	21	E	568	01
NANSIO	PT	2	10	S	33	21	E	568	01
	AREA	2	03	S	32	55	E	568	01
NANSIO									
NANSIO BAY	POPL	2	08	S	33	03	E	568	01
NANSORE SEE BUKINDO	BAY	2	08	S	33	05	E	568	01
NANSSO BAY SEE NANSIO BAY	POPL	2	02	S	33	06	E	568	00
NANTARE	BAY	2	08	S	33	05	E	568	00
	MT	2	08	S	33	09	E	568	01
NANTARE HILL SEE NANTARE									
NANTEMA	MT	2	08	S	33	09	E	568	00
NANTUMBI	MT	8	39	S	38	12	E	568	01
NANYAMBA	MT	9	09	S	33	04	E	568	01
NANYANJI	MSSN	10	41	S	39	51	E	568	01
	POPL	9	52	S	39	35	E	568	01
NANYASI									
NANYATA	STRM	10	49	S	38	54	E	568	01
NANYATI	POPL	9	24	S	38	52	E	568	01
NANYINDWA	POPL	10	21	S	40	05	E	568	01
NANYOKYE, OL DOINYO	POPL	10	38	S	38	43	E	568	01
	MT	3	02	S	36	11	E	568	01
NANYOKYE, OLDONYO SEE									
NANYOKYE, OL DOINYO	MT	3	02	S	36	11	E	568	00
NANYUKI, ENGARE	STRM	2	48	S	36	55	E	568	01
NANYUMBU	AREA	9	51	S	38	11	E	568	03
NANZOVU	HILL	8	47	S	38	47	E	568	01
	POPL	8	33	S	32	12	E	568	01
NAPIRI									
	MT	9	01	S	32	36	E	568	01

APPROVED FOR RELEASE: 2007/02/20: CIA-RDP01-00707R000200050003-9

APPROVED FOR RELEASE: 2007/02/20: CIA-RDP01-00707R000200050003-9

NAPUTA	POPL	10	50	S	39	43	E	568 01
NAR	AREA	4	12	S	35	23	E	568 01
NAR, LAKE	LAKE	4	11	S	35	23	E	568 01
NARABALA	MT	3	09	S	36	00	E	568 01
NARAKAUBU	AREA	4	12	S	36	35	E	568 01
NARARA, RAS	PT	10	17	S	40	19	E	568 05
NARAU	AREA	2	07	S	35	55	E	568 01
NAROK	MT	2	34	S	36	26	E	568 01
NARSIMO POINT SEE NANSIMO POINT	PT	2	10	S	33	21	E	568 00
NARUNDA	HILL	8	14	S	38	36	E	568 01
NARUNGOMBE	POPL	9	19	S	38	34	E	568 01
NARUNGOMBE	MSSN	9	14	S	39	17	E	568 01
NARUNGOMBE	STRM	9	00	S	38	32	E	568 02
NARUNYU	POPL	10	16	S	39	34	E	568 01
NARUSI SEE NARUSI RIVER	STRM	8	29	S	31	51	E	568 00
NARUSI RIVER	STRM	8	28	S	31	51	E	568 01
NARWARA	POPL	8	45	S	32	01	E	568 01
NASA SEE NYASHIMO	POPL	2	24	S	33	53	E	568 00
NASA BAY	BAY	2	26	S	33	30	E	568 01
NASASU	MT	7	48	S	31	34	E	568 01
NASHI	POPL	4	46	S	33	32	E	568 01
NASIRORI	MT	1	50	S	34	11	E	568 00
NASOMBA	STRM	9	35	S	36	58	E	568 01
NASSA	AREA	2	30	S	33	42	E	568 01
NASSA-BAI SEE NASA BAY	BAY	2	26	S	33	30	E	568 00
NASSA BAY SEE NASA BAY	BAY	2	26	S	33	30	E	568 00
NASSA HILLS	HILL	2	26	S	33	40	E	568 01
NASSALAMWA	AREA	2	58	S	37	25	E	568 01
NASSIETE	MT	9	23	S	33	04	E	568 01
NASULO	POPL	4	09	S	37	50	E	568 03
NATA	POPL	2	00	S	34	24	E	568 01
NATRON, LAKE	LAKE	2	25	S	36	00	E	568 01
NATRON-SEE SEE NATRON, LAKE	LAKE	2	25	S	36	00	E	568 00
NATSHERIUKA, KILIMA SEE MACHERIUKA, KILIMA	HILL	10	27	S	40	19	E	568 00
NATUESHO	WTRH	5	54	S	36	56	E	568 01
NATUMBALU	WTRH	5	30	S	37	22	E	568 01
NATUMBULA	MT	7	41	S	37	55	E	568 01
NATUNGWA	MT	9	24	S	33	04	E	568 01
NATYAZO	MT	4	39	S	29	45	E	568 02
NAUI	AREA	4	46	S	35	43	E	568 01
NAULI	POPL	8	49	S	38	45	E	568 01

APPROVED FOR RELEASE: 2007/02/20: CIA-RDP01-00707R000200050003-9

APPROVED FOR RELEASE: 2007/02/20: CIA-RDP01-00707R000200050003-9

NAURU									
NAWAGI SEE UTEGI									
NAYIRAGO	POPL	11	06	S	38	39	E	568	01
NBAMBARA	POPL	1	20	S	34	12	E	568	00
NBENYA	POPL	6	18	S	34	07	E	568	01
	MT	9	35	S	36	39	E	568	01
NCHANGANI SEE MCHANGANI	POPL	8	31	S	33	37	E	568	01
NCHARA SEE NCHARA RIVER									
NCHARA RIVER	LCTY	7	54	S	39	49	E	568	00
NCHAURU	STRM	3	56	S	35	02	E	568	00
NCHIRI SEE NCHIRI II	STRM	3	58	S	35	02	E	568	01
	MSSN	10	56	S	39	12	E	568	01
NCHIRI II	MT	2	43	S	30	34	E	568	00
NCHOLI									
NCHUCHUMA SEE MCHUCHUM.	MT	2	43	S	30	34	E	568	01
NDABURO	POPL	10	57	S	39	31	E	568	01
NDABWASI	STRM	10	26	S	34	35	E	568	00
	POPL	6	13	S	34	51	E	568	01
NDACHE	AREA	6	27	S	36	09	E	568	03
NDADYA									
NDAGALU	AREA	6	21	S	36	07	E	568	03
NDAGONI	MT	4	43	S	36	20	E	568	01
NDAIHEYA	MT	2	36	S	33	33	E	568	01
	LCTY	7	52	S	39	45	E	568	05
NDALA	AREA	4	48	S	34	30	E	568	01
NDALA									
NDALA	AREA	4	42	S	33	19	E	568	01
NDALAMBO	POPL	4	46	S	33	16	E	568	01
NDAMO	STRM	3	10	S	33	29	E	568	01
	POPL	9	03	S	32	30	E	568	02
NDANDA	AREA	1	57	S	34	57	E	568	01
NDANDA									
NDANDALA	POPL	10	12	S	38	50	E	568	01
NDANDAWALA	MSSN	10	30	S	39	03	E	568	01
NDANYANYA	MT	8	27	S	35	46	E	568	01
	POPL	9	43	S	39	06	E	568	01
NDAPATA	MT	7	35	S	34	42	E	568	01
NDARA									
NDARAGUE	POPL	9	48	S	37	27	E	568	01
NDARARA	POPL	9	08	S	33	46	E	568	01
NDAREDA	MT	3	01	S	37	02	E	568	01
	POPL	8	38	S	39	17	E	568	01
NDARETA	POPL	4	13	S	35	33	E	568	01
NDARUA ISLAND									
NDASEGEHA	MT	5	10	S	36	48	E	568	01
NDAVUKILO	ISL	2	22	S	33	00	E	568	01
NDEA	MT	1	58	S	35	43	E	568	01
	POPL	6	05	S	32	19	E	568	01
NDEA	MT	3	52	S	37	54	E	568	01
NDEDO									
	MT	6	32	S	36	15	E	568	01
	WTRH	4	45	S	36	42	E	568	01

APPROVED FOR RELEASE: 2007/02/20: CIA-RDP01-00707R000200050003-9

APPROVED FOR RELEASE: 2007/02/20: CIA-RDP01-00707R000200050003-9

NDEGE			MT	5	38	S	37	13	E	568 01
NDEGE, RAS			PT	6	52	S	39	29	E	568 02
NDEGE POINT	SEE	NDEGE, RAS	CAPE	6	52	S	39	29	E	568 00
NDEKE			LCTY	2	44	S	30	30	E	568 01
NDEKE			MT	3	20	S	30	42	E	568 01
NDEMABALIA			STRM	2	26	S	32	22	E	568 01
NDEMBA			POPL	9	39	S	37	43	E	568 01
NDEMBA			STRM	8	26	S	34	02	E	568 02
NDEMBE			POPL	10	22	S	34	56	E	568 00
NDEMBERA			STRM	8	12	S	34	46	E	568 01
NDEMBEZI			AREA	4	20	S	33	25	E	568 01
NDEMBEZI			POPL	4	18	S	33	25	E	568 01
NDEMBO	SEE	NDEMBA	POPL	9	39	S	37	43	E	568 00
NDENDE			POPL	8	44	S	38	58	E	568 01
NDENGA			POPL	11	03	S	34	54	E	568 01
NDERAKAJO			POPL	10	49	S	38	50	E	568 01
NDEREWE			MT	3	01	S	32	36	E	568 01
NDESA KATI			POPL	9	24	S	38	58	E	568 01
NDIAGALU			AREA	2	48	S	33	35	E	568 01
NDIEA	SEE	NDEA	MT	6	32	S	36	15	E	568 00
NDIHIMBI			POPL	10	37	S	39	58	E	568 01
NDILILA			STRM	7	25	S	39	18	E	568 01
NDINGA			HILL	9	57	S	38	48	E	568 01
NDIRAGI			POPL	2	45	S	31	50	E	568 03
NDIRIMA			POPL	10	34	S	35	26	E	568 01
NDISHO	SEE	NDISO	MT	6	38	S	31	10	E	568 00
NDISI, LAKE			LAKE	4	38	S	35	07	E	568 01
NDISO			MT	6	38	S	31	10	E	568 03
NDOBA			MT	3	08	S	33	38	E	568 01
NDOICHE			STRM	0	59	S	34	13	E	568 02
NDOLA			MT	5	06	S	38	34	E	568 01
NDOLE			AREA	6	10	S	37	30	E	568 01
NDOLE			POPL	6	10	S	37	24	E	568 01
NDOLELA			MT	9	53	S	35	12	E	568 01
NDOLERA			MT	6	43	S	35	11	E	568 01
NDOLERA			MT	8	05	S	35	35	E	568 01
NDOLI			MT	4	20	S	30	41	E	568 01
NDOLOA			MT	5	04	S	38	15	E	568 03
NDOMBI			POPL	10	38	S	34	36	E	568 01
NDOMBI BAY			BAY	10	39	S	34	38	E	568 00
NDOMO			POPL	4	09	S	33	11	E	568 01
NDONDO			AREA	10	40	S	37	30	E	568 01

APPROVED FOR RELEASE: 2007/02/20: CIA-RDP01-00707R000200050003-9

APPROVED FOR RELEASE: 2007/02/20: CIA-RDP01-00707R000200050003-9

NDONDO	POPL	10	23	S	39	37	E	568	01
NDONI	MT	9	01	S	33	34	E	568	01
NDONO	POPL	5	07	S	32	29	E	568	01
NDOROMO	AREA	3	59	S	37	44	E	568	01
NDOYO	STRM	4	54	S	39	06	E	568	02
NDUANA									
NDUDUMO	AREA	7	46	S	37	11	E	568	01
NDUGUTI	STRM	3	01	S	33	46	E	568	01
NDUGUTU	POPL	4	18	S	34	42	E	568	01
NDUGWE	POPL	4	13	S	33	21	E	568	01
	MT	9	24	S	33	26	E	568	01
NDUKU									
NDULI	MT	3	40	S	32	41	E	568	01
NDULU RIVER SEE NANYASI	POPL	7	40	S	35	46	E	568	01
NDUMBI	STRM	10	49	S	38	54	E	568	00
NDUMBI BAY SEE NDOMBI BAY	STRM	8	55	S	34	08	E	568	01
	BAY	10	39	S	34	36	E	568	00
NDUMBO, RAS									
NDUMBWE	PT	8	22	S	39	18	E	568	05
NDUMBWE	POPL	10	13	S	39	58	E	568	01
NDUMI	POPL	10	42	S	39	32	E	568	01
NDUNDATAWA	POPL	5	07	S	39	07	E	568	03
	POPL	8	12	S	39	13	E	568	01
NDUNDU									
NDUNDU	AREA	7	57	S	38	57	E	568	01
NDUNDU	POPL	8	01	S	39	01	E	568	01
NDUNGU	POPL	8	13	S	39	11	E	568	01
NDURUMA SEE NDURUMA RIVER	POPL	4	22	S	38	04	E	568	01
	STRM	3	34	S	36	58	E	568	00
NDURUMA RIVER									
NDURUNI	STRM	3	34	S	36	58	E	568	01
NDUTIAN	LCTY	3	59	S	39	43	E	568	00
NDUTUO SEE TUTUBU	MT	5	07	S	36	49	E	568	01
NEGERO	POPL	5	30	S	32	41	E	568	00
	POPL	5	48	S	37	48	E	568	01
NEGEZI									
NEGEZI	POPL	3	41	S	33	39	E	568	01
NEGOTI	STRM	3	53	S	33	38	E	568	01
NEIGURI, OL DOINYO	POPL	1	58	S	34	39	E	568	01
NEKIRIBA, RIVER	MT	4	24	S	36	35	E	568	01
	STRM	1	20	S	34	08	E	568	00
NEKOA, LAKE									
NEMALERA	LAKE	8	48	S	37	57	E	568	01
NENGOMA	MT	7	45	S	31	34	E	568	01
NENO	MT	4	44	S	38	33	E	568	01
NERAWOMBU	MT	4	48	S	29	37	E	568	02
	POPL	2	43	S	31	45	E	568	05
NERAWOMBU BAY									
NEROKE, MTO SEE NEROKO, MTO	BAY	2	43	S	31	46	E	568	03
	STRM	10	22	S	40	24	E	568	00

APPROVED FOR RELEASE: 2007/02/20: CIA-RDP01-00707R000200050003-9

APPROVED FOR RELEASE: 2007/02/20: CIA-RDP01-00707R000200050003-9

NEROKO, MTO	STRM	10	22	S	40	24	E	568	00
NERUMA	MT	2	08	S	33	30	E	568	01
NERUMA HILL SEE NERUMA	MT	2	08	S	33	30	E	568	00
NESHESHAW	MT	1	39	S	34	55	E	568	01
NESSUANDET	MT	2	50	S	36	56	E	568	01
NEU-LANGENBERG SEE TUKUYU	POPL	9	16	S	33	39	E	568	00
NEU-LANGENBURG SEE TUKUYU	POPL	9	16	S	33	39	E	568	00
NEVER GRENSPFOSTEN	MT	9	22	S	33	00	E	568	01
NEWALA SEE NEWALA DISTRICT	DIST	10	40	S	39	30	E	568	00
NEWALA SEE NEWATA	POPL	10	34	S	39	59	E	568	00
NEWALA	POPL	10	57	S	39	18	E	568	01
NEWALA DISTRICT	DIST	10	40	S	39	30	E	568	00
NEWALA KISIMANI	POPL	11	00	S	39	16	E	568	01
NEWATA	POPL	10	34	S	39	59	E	568	01
NEW LANGENBERG SEE TUKUYU	POPL	9	16	S	33	39	E	568	00
NGABATI	MT	2	25	S	33	35	E	568	01
NGABATI HILL SEE NGABATI	MT	2	25	S	33	35	E	568	00
NGABOBAG	MTS	3	28	S	35	42	E	568	01
NGABORA	STRM	3	30	S	35	25	E	568	01
NGABORA MOUNTAINS	MTS	3	32	S	35	30	E	568	01
NGAGA	POPL	10	45	S	38	46	E	568	01
NGAGA	MT	5	06	S	30	59	E	568	01
NGAGA	MT	8	18	S	35	47	E	568	01
NGAGAU	POPL	8	09	S	35	47	E	568	01
NGAGAU	MT	8	11	S	35	47	E	568	01
NGAGU SEE NGAGAU	MT	8	11	S	35	47	E	568	00
NGAHI	POPL	6	43	S	38	40	E	568	01
NGAI	AREA	4	51	S	38	05	E	568	01
NGAI	STRM	8	16	S	37	04	E	568	01
NGAITI	POPL	5	59	S	35	14	E	568	01
NGAJE NGA SEE KIBO	PEAK	3	04	S	37	21	E	568	00
NGAJIRA	POPL	7	39	S	34	55	E	568	01
NGAKA SEE NGAKAI RIVER	STRM	10	18	S	34	59	E	568	00
NGAKAI RIVER	STRM	10	18	S	34	59	E	568	01
NGAKATAME	MT	8	48	S	36	21	E	568	01
NGAKUKA	POPL	5	37	S	36	15	E	568	01
NGALA	STRM	8	46	S	36	55	E	568	01
NGALAHIWE	MT	8	25	S	33	32	E	568	01
NGALAMBULUA	MT	7	56	S	34	18	E	568	01
NGALAMIRO	AREA	6	27	S	36	15	E	568	01
NGALANDA SEE NGALANDA RIVER	STRM	6	24	S	35	36	E	568	00
NGALANDA RIVER	STRM	6	24	S	35	36	E	568	01

APPROVED FOR RELEASE: 2007/02/20: CIA-RDP01-00707R000200050003-9

APPROVED FOR RELEASE: 2007/02/20: CIA-RDP01-00707R000200050003-9

NGALONI								
NGA ANYA	AREA	6	01	S	36	15	E	568 03
NGAMBA	POPL	9	02	S	39	17	E	566 01
NGAMURIAGI	MT	9	07	S	32	51	E	568 02
NGANDA	STRM	4	11	S	36	43	E	568 01
	POPL	4	42	S	31	49	E	568 01
NGANDA								
NGANDI	MT	6	09	S	35	27	E	568 01
NGANGA	STRM	10	04	S	38	31	E	568 01
NGANGA	MSSN	3	19	S	37	31	E	568 01
NGANGA	MT	7	22	S	33	59	E	568 01
	STRM	9	02	S	38	27	E	568 02
NGANGANDU								
NGANGATA	STRM	8	00	S	37	50	E	568 01
NGANGENI	STRM	10	07	S	36	11	E	568 01
NGANGORA	POPL	8	39	S	36	15	E	568 01
NGANO SEE NGANO, RIVER	POPL	9	51	S	37	57	E	568 01
	STRM	10	41	S	34	39	E	568 00
NGANO, RIVER								
NGAPA	STRM	10	41	S	34	39	E	568 00
NGAPA	AREA	10	03	S	39	34	E	568 01
NGARA SEE NGARA DISTRICT	POPL	10	01	S	39	36	E	568 01
NGARA	DIST	2	50	S	30	40	E	568 00
	POPL	2	28	S	30	39	E	568 01
NGARA								
NGARA DISTRICT	MT	2	35	S	36	53	E	568 01
NGARAGE	DIST	2	50	S	30	40	E	568 00
NGARAMBI	MT	9	37	S	36	39	E	568 01
NGARAME	POPL	8	28	S	38	38	E	568 01
	MT	8	57	S	36	45	E	568 01
NGARAMU								
NGARE NANYUKI SEE ENGARE NANYUKI	MT	9	14	S	33	55	E	568 01
NGAROKA	BLDG	3	09	S	36	51	E	568 00
NGARONI	POPL	9	03	S	38	02	E	568 01
NGARU	AREA	3	20	S	35	22	E	568 01
	POPL	7	46	S	38	53	E	568 01
NGASAMO								
NGASAMO	POPL	2	29	S	33	52	E	568 01
NGASERAI	MT	2	27	S	33	50	E	568 01
NGASERAI	AREA	2	49	S	36	53	E	568 01
NGASUMET	MT	2	54	S	36	54	E	568 01
	POPL	4	28	S	37	15	E	568 01
NGATA								
NGAYA	POPL	4	53	S	35	05	E	568 01
NGAYA	AREA	3	38	S	32	40	E	568 01
NGAYA	AREA	4	25	S	33	31	E	568 01
NGAYA	POPL	3	38	S	32	37	E	568 01
	MT	3	37	S	32	38	E	568 01
NGEGEDIREMA								
NGEGEDIREMINA SEE NGEGEDIREMA	POPL	10	22	S	34	38	E	568 01
	POPL	10	22	S	34	38	E	568 00

APPROVED FOR RELEASE: 2007/02/20: CIA-RDP01-00707R000200050003-9

APPROVED FOR RELEASE: 2007/02/20: CIA-RDP01-00707R000200050003-9

NGEGERA	POPL	4	50	S	30	57	E	568	01
NGEGINA SEE NYEGINA	MSSN	1	32	S	33	44	E	568	00
NGFGOMBINI	MT	2	40	S	36	34	E	568	01
NGEMUI LAKE	LAKE	9	58	S	37	51	E	568	01
NGERA	MT	2	26	S	33	24	E	568	01
NGERENGERE	POPL	6	45	S	38	07	E	568	01
NGERENGERE	STRM	7	03	S	38	35	E	568	01
NGERIWERI SWAMP	MRSH	8	40	S	34	41	E	568	03
NGESA	LCTY	7	52	S	39	42	E	568	00
NGETA	POPL	6	49	S	38	50	E	568	01
NGEZANI	POPL	4	51	S	39	08	E	568	01
NGHOVO	MT	3	07	S	33	02	E	568	01
NGHWANYA	POPL	3	24	S	34	04	E	568	01
NGIAPANDA	POPL	6	28	S	38	46	E	568	01
NGIHAMARA, LAKE	LAKE	4	37	S	35	11	E	568	01
NGIRO	MT	3	10	S	36	34	E	568	01
NGISERU	LCTY	2	48	S	37	10	E	568	01
NGLUMI	STRM	4	42	S	38	29	E	568	03
NGLUWA	STRM	6	10	S	32	37	E	568	01
NGNONGHOLE	STRM	2	55	S	33	05	E	564	01
NGNONGO	STRM	8	17	S	37	10	E	568	01
NGOGWA	AREA	3	45	S	32	23	E	568	01
NGOGWA	POPL	3	47	S	32	29	E	568	01
NGOIVATILI	MT	3	10	S	36	01	E	568	01
NGOJI SEE NJOGE	POPL	5	57	S	36	48	E	568	00
NGOLAI	STRM	3	21	S	35	19	E	568	01
NGOLO	MT	6	16	S	36	01	E	568	03
NGOMA	MT	6	15	S	35	38	E	568	01
NGOMA ISLAND	ISL	1	44	S	33	24	E	568	01
NGOMANI CREEK	BAY	4	59	S	39	08	E	568	05
NGOMBA	POPL	8	23	S	32	53	E	568	02
NGOMBA	POPL	9	22	S	33	00	E	568	02
NGOMBE	STRM	8	49	S	36	58	E	568	01
NGOMBE LIKEZA	POPL	11	27	S	34	56	E	568	01
NGOMBENI	AREA	4	42	S	38	.	E	568	01
NGOMBENI ESTATE	EST	7	56	S	39	39	E	568	00
NGOMBEZI	RSTA	5	10	S	38	25	E	568	01
NGOMBO	POPL	8	53	S	35	54	E	568	01
NGOMBWE	MT	8	35	S	33	38	E	568	01
NGOMENI	RSTA	5	09	S	38	54	E	568	01
NGOMERO	AREA	7	28	S	37	35	E	568	01
NGONDO	AREA	6	06	S	30	15	E	568	01

APPROVED FOR RELEASE: 2007/02/20: CIA-RDP01-00707R000200050003-9

APPROVED FOR RELEASE: 2007/02/20: CIA-RDP01-00707R000200050003-9

NGONGHONI	MT	3	19	S	33	54	E	568	01
NGONGO	POPL	7	50	S	31	45	E	568	01
NGONGO	POPL	8	51	S	32	28	E	568	01
NGONGO	MT	8	43	S	32	15	E	568	01
NGONGO	STRM	8	03	S	37	46	E	568	01
NGONGONGARE SEE NGORONGARI	AREA	3	18	S	36	52	E	568	00
NGONGU NGONGUDALA	MT	8	57	S	36	40	E	568	01
NGONGWA	STRM	2	33	S	33	17	E	568	01
NGONJE ISLAND	ISL	1	24	S	33	46	E	568	01
NGONO	STRM	1	07	S	31	34	E	568	02
NGORIK	MT	2	21	S	36	11	E	568	01
NGOROK	MT	3	26	S	36	24	E	568	01
NGORONGARI	AREA	3	18	S	36	52	E	568	01
NGORONGORO	POPL	3	15	S	35	31	E	568	01
NGORONGORO	CRTR	3	10	S	35	34	E	568	01
NGORONGORO CRATER SEE NGORONGORO	CRTR	3	10	S	35	34	E	568	00
NGOTOKI	POPL	8	45	S	39	06	E	568	01
NGOWARAK	MT	3	06	S	36	37	E	568	01
NGOYWA	POPL	5	56	S	32	47	E	568	01
NGOZI	MT	8	59	S	33	34	E	568	01
NGRIGO, OL DOINYO	MT	3	50	S	36	52	E	568	01
NGRUIMI	POPL	3	38	S	34	20	E	568	01
NGUAWA HILLS	MTS	8	39	S	33	27	E	568	03
NGUDU	POPL	2	57	S	33	20	E	568	01
NGUILO	POPL	8	40	S	33	13	E	568	03
NGUJI	AREA	6	15	S	36	27	E	568	03
NGULAKULA	POPL	7	46	S	36	48	E	568	01
NGULILO	MT	7	22	S	33	25	E	568	01
NGULLO SEE NGUILO	POPL	8	40	S	33	13	E	568	00
NGULU	AREA	5	48	S	33	18	E	568	01
NGULU	MT	7	13	S	30	34	E	568	01
NGULULIRO	POPL	7	14	S	33	25	E	568	01
NGULWI	POPL	4	50	S	38	18	E	568	01
NGUMBE SUKANI, RAS	PT	9	10	S	39	39	E	568	05
NGUMILA	POPL	8	39	S	33	11	E	568	01
NGUNGA	POPL	3	41	S	33	35	E	568	01
NGUNJA	MSSN	10	27	S	39	27	E	568	01
NGUPE SEE NGUPE RIVER	STRM	11	04	S	38	46	E	568	00
NGUPE RIVER	STRM	11	04	S	38	46	E	568	03
NGUPU	LCTY	9	49	S	38	26	E	568	01
NGURDOYO	MT	3	17	S	36	56	E	568	01
NGURENI	MT	5	36	S	37	39	E	568	01

APPROVED FOR RELEASE: 2007/02/20: CIA-RDP01-00707R000200050003-9

APPROVED FOR RELEASE: 2007/02/20: CIA-RDP01-00707R000200050003-9

NGURIRO	MT	3	19	S	36	50	E	568	01
NGUROBOB SEE NGUROBOS	MT	3	24	S	36	35	E	568	00
NGUROBOS	MT	3	24	S	36	35	E	568	01
NGURTUTU	MT	3	17	S	36	35	E	568	01
NGURU	AREA	6	16	S	37	40	E	568	01
NGURU SEE NGURU MOUNTAINS	MTS	6	10	S	37	30	E	568	00
NGURUHE	AREA	8	04	S	35	44	E	568	01
NGURUHE	POPL	8	03	S	35	46	E	568	01
NGURUKA	POPL	5	07	S	31	02	E	568	01
NGURU MAHAMBA	STRM	10	02	S	39	42	E	568	05
NGURU MAHAMBA RIVER SEE NGURU MAHAMBA	STRM	10	02	S	39	42	E	568	00
NGURUMAHIJA	POPL	10	20	S	37	56	E	568	01
NGURUMBI	MT	8	55	S	33	14	E	568	01
NGURUMBI	MT	9	04	S	33	29	E	568	01
NGURUMINIGA	STRM	10	17	S	37	57	E	568	01
NGURU MOUNTAINS	MTS	6	10	S	37	30	E	568	01
NGURUNGA	MT	3	51	S	37	55	E	568	01
NGURUNGWA	POPL	10	04	S	37	02	E	568	01
NGURUO YA MANYANI	AREA	3	11	S	38	06	E	568	01
NGURUWE YA NDEGE	MT	6	42	S	37	36	E	568	01
NGUSI	STRM	8	20	S	36	17	E	568	01
NGUSIWA SEE KATATI	MT	8	10	S	30	57	E	568	00
NGUVUMALI	POPL	5	04	S	39	04	E	568	03
NGWADU	POPL	8	25	S	37	30	E	568	01
NGWALE	POPL	10	06	S	37	58	E	568	01
NGWALE	MT	8	50	S	36	45	E	568	01
NGWALU	MT	5	45	S	37	16	E	568	01
NGWAMBO	STRM	8	18	S	36	22	E	568	01
NGWANYA SEE LIKUENA	POPL	9	48	S	39	17	E	568	00
NGWARA	POPL	8	12	S	38	31	E	568	01
NGWASI	POPL	8	30	S	37	26	E	568	01
NGWASITA	POPL	3	13	S	38	54	E	568	03
NGWEMBE	POPL	8	02	S	38	03	E	568	01
NHANJE	AREA	6	22	S	36	01	E	568	03
NHANJE	MT	6	23	S	36	02	E	568	03
NHEGA	MT	6	47	S	36	10	E	568	03
NHENDE	STRM	2	56	S	33	05	E	568	01
NHERA	STRM	6	24	S	36	15	E	568	01
NHIGA SEE NHEGA	MT	6	47	S	36	10	E	568	00
NHONJE	MT	6	04	S	36	09	E	568	03
NHUMBI SEE NTUMBI	MT	8	55	S	33	45	E	568	00

APPROVED FOR RELEASE: 2007/02/20: CIA-RDP01-00707R000200050003-9

APPROVED FOR RELEASE: 2007/02/20: CIA-RDP01-00707R000200050003-9

NHUMBILI	AREA	5	04	S	33	35	E	568	01
NHUMBU	STRM	3	53	S	33	33	E	568	01
NIALURINDA	POPL	6	37	S	38	29	E	568	01
NIAMANSI	STRM	5	37	S	31	06	E	568	01
NIAMANSI SEE NIAMANZI, RIVER	STRM	6	10	S	30	47	E	568	00
NIAMANZI, RIVER	STRM	6	10	S	30	47	E	568	01
NIAMATA SEE NYAMATA	POPL	3	59	S	30	48	E	568	00
NIAMBA	STRM	8	27	S	32	30	E	568	02
NIAMBI	POPL	11	01	S	34	36	E	568	01
NIANGANDU	POPL	7	59	S	37	51	E	568	01
NIANSWI-INSEL SEE NYANSWI ISLAND	ISL	1	20	S	33	55	E	568	00
NIARANGOMBE	POPL	8	51	S	37	51	E	568	01
NIASSA, LAGO SEE NYASA, LAKE	LAKE	12	00	S	34	30	E	568	00
NIAZINI	POPL	4	35	S	38	02	E	568	01
NIDU	POPL	9	54	S	39	37	E	568	01
NIENGESI SEE NYEGEZI	AREA	2	39	S	32	54	E	568	00
NIGONGO	POPL	9	22	S	38	48	E	568	01
NIHARA	MT	1	22	S	33	93	E	568	01
NIHARA-BERGE SEE NIHARA HILLS	MTS	1	21	S	33	53	E	568	00
NIHARA HILLS	MTS	1	21	S	33	53	E	568	05
NIKAYELUMBA MBUGA	AREA	6	16	S	36	08	E	568	03
NIKONGA	STRM	4	22	S	31	25	E	568	01
NIKONGOLE	STRM	9	06	S	37	26	E	568	01
NIKUNYA	POPL	9	45	S	38	05	E	568	03
NILILIRWA	STRM	7	30	S	31	10	E	568	01
NILO	MT	4	52	S	38	39	E	568	01
NIMBULIGI	MT	2	53	S	36	58	E	568	01
NINDE	POPL	7	43	S	30	45	E	568	01
NINDI	MT	6	32	S	36	30	E	568	01
NINDO	AREA	3	28	S	33	01	E	568	01
NINERA SEE NYNERA	MT	1	34	S	33	43	E	568	00
NINGA	MT	8	36	S	31	29	E	568	01
NINGA	MT	8	55	S	32	03	E	568	01
NINGADA	MT	3	25	S	36	35	E	568	01
NINGWA	STRM	3	38	S	33	28	E	568	01
NINJONA	STRM	10	08	S	37	21	E	568	01
NINYOKA	POPL	10	05	S	37	29	E	568	01
NIORORO SEE NIORORO ISLAND	ISL	7	38	S	39	41	E	568	00
NIORORO ISLAND	ISL	7	38	S	39	41	E	568	01
NIPANGA, NISIWA	ISL	9	45	S	39	46	E	568	05
NISUS, PORT	ANCH	9	04	S	39	33	E	568	05
NIULE SEE NYULE REEF	REEF	5	04	S	39	11	E	568	00

APPROVED FOR RELEASE: 2007/02/20: CIA-RDP01-00707R000200050003-9

APPROVED FOR RELEASE: 2007/02/20: CIA-RDP01-00707R000200050003-9

NIVUMAMINGI		POPL	5	19	S	38	54	E	568	01
NIVUMOMINGI	SEE NIVUMAMINGI	POPL	5	19	S	38	54	E	568	00
NJAA		HILL	10	21	S	38	56	E	568	01
NJABA		MT	6	49	S	30	37	E	568	01
NJABERU	SEE NYABERU	MT	1	43	S	33	38	E	568	00
NJABUSU	SEE NYABUSU	MT	1	30	S	33	46	E	568	00
NJADSCHUNE-INSEL	SEE NYAJUNE ISLAND	ISL	2	22	S	32	41	E	568	00
NJAGU		MT	6	55	S	32	38	E	568	01
NJAHE		STRM	9	43	S	36	40	E	568	01
NJAKANJANSA-INSEL	SEE NYAKANYANSE ISLAND	ISL	2	20	S	32	41	E	568	00
NJAKAPEMBE		STRM	7	59	S	34	24	E	568	01
NJAKATOKE-BAI	SEE NYAKATOKE BAY	BAY	2	15	S	32	04	E	568	00
NJAKAWINGO	SEE NYAKAVINGO	MT	2	18	S	32	18	E	568	00
NJAMA		MT	9	59	S	36	01	E	568	01
NJAMAKATA		POPL	8	17	S	39	04	E	568	01
NJAMALGO		MT	5	39	S	32	56	E	568	01
NJAMARUTA		POPL	4	40	S	30	58	E	568	01
NJAMIKOMA	SEE NYAMIKOMA HILL	MT	1	51	S	33	52	E	568	00
NJAMIKONGO	SEE NYAMIKONGO	MT	1	25	S	33	50	E	568	00
NJAMIKONGO-INSEL	SEE NYAMIKONGO ISLAND	ISL	1	58	S	33	02	E	568	00
NJAMKALA		STRM	6	23	S	34	26	E	568	01
NJAMORO	SEE NYAMORO	MT	1	30	S	33	45	E	568	00
NJANGEREGERE	SEE NYANGEREGERE	MT	1	50	S	33	04	E	568	00
NJANGUGE	SEE BUSUNA	MT	1	35	S	33	43	E	568	00
NJANGWASI	SEE NYANGWASI HILL	MT	1	51	S	33	05	E	568	00
NJANJA		AREA	3	20	S	36	20	E	568	01
NJANSWA		STRM	7	20	S	36	15	E	568	01
NJARA		MT	3	01	S	37	34	E	568	01
NJARIA		MT	9	00	S	33	00	E	568	01
NJARUMAU		AREA	1	30	S	34	43	E	568	01
NJASSA SEE	SEE NYASA, LAKE	LAKE	12	00	S	34	30	E	568	00
NJAWARA		POPL	10	58	S	38	52	E	568	01
NJAWARWANGA	SEE NYAVAPWANGA	PT	1	46	S	33	34	E	568	00
NJAWENKE		MT	8	41	S	36	45	E	568	01
NJEGEA		STRM	9	58	S	35	14	E	568	01
NJEGINA-FELS	SEE NYEGINA ROCK	MT	1	33	S	33	43	E	568	00
NJENJA		MT	9	41	S	36	39	E	568	01
NJENJE		STRM	9	05	S	37	26	E	568	01
NJENJE JUU		POPL	9	54	S	37	17	E	568	01
NJENSI	SEE NJENSI, RIVER	STRM	5	44	S	31	03	E	568	00

APPROVED FOR RELEASE: 2007/02/20: CIA-RDP01-00707R000200050003-9

APPROVED FOR RELEASE: 2007/02/20: CIA-RDP01-00707R000200050003-9

NJENSI, RIVER	STRM	5	44	S	31	03	E	568	01
NJERA BAY SEE NYERA BAY	BAY	2	30	S	32	08	E	568	00
NJIANNE	POPL	7	19	S	39	10	E	568	01
NJILA	POPL	8	17	S	32	45	E	568	02
NJINJO	POPL	8	50	S	38	53	E	568	01
NJIWA	MT	8	38	S	33	21	E	568	01
NJOBE SEE NJOMBE	POPL	9	20	S	34	46	E	568	00
NJOGE	POPL	5	57	S	36	48	E	568	02
NJOKA	STRM	10	56	S	35	14	E	568	01
NJOMBE SEE NJOMBE DISTRICT	DIST	9	30	S	34	45	E	568	00
NJOMBE	POPL	9	20	S	34	46	E	568	01
NJOMBE	STRM	6	53	S	34	54	E	568	01
NJOMBE DISTRICT	DIST	9	30	S	34	45	E	568	00
NJOMBO	MT	9	32	S	35	37	E	568	01
NJONJO	POPL	10	11	S	39	52	E	568	01
NJORO	POPL	5	15	S	36	30	E	568	01
NJORO NEGANGA	POPL	5	30	S	36	40	E	568	01
NJUGA	POPL	10	34	S	35	50	E	568	01
NJUGA	STRM	11	11	S	35	51	E	568	01
NJUGIRO	STRM	9	35	S	33	57	E	568	01
NJUNGA SEE NJUGA	POPL	10	34	S	35	50	E	568	00
NJUNGU?	STRM	4	30	S	31	14	E	568	01
NJUNGU?	AREA	4	50	S	31	05	E	568	01
NJUNJURU	MT	9	02	S	33	18	E	568	01
NKADYA	STRM	8	29	S	36	03	E	568	01
NKALANGALI	STRM	8	26	S	34	15	E	568	01
NKALELI	MT	6	34	S	35	35	E	568	01
NKALINSI SEE MKALINZI	POPL	4	36	S	29	44	E	568	00
NKANA	POPL	8	02	S	31	16	E	568	00
NKANGA	POPL	8	24	S	32	35	E	568	02
NKANKA	STRM	9	04	S	32	43	E	568	02
NKANSI	AREA	7	40	S	31	20	E	568	01
NKANSI	POPL	7	48	S	30	47	E	568	01
NKELE SEE NKELEI	POPL	4	34	S	36	15	E	568	00
NKELEI	POPL	4	34	S	36	15	E	568	03
NKELEI	POPL	4	55	S	38	29	E	568	01
NKILA	MT	7	40	S	32	37	E	568	01
NKIMA SEE NKIMA RIVER	STRM	8	06	S	30	57	E	568	00
NKIMA RIVER	STRM	8	06	S	30	57	E	568	01
NKINDO	STRM	6	19	S	33	07	E	568	01
NKINDU	MT	4	28	S	32	47	E	568	03
NKOKOLO	AREA	7	06	S	33	12	E	568	01

APPROVED FOR RELEASE: 2007/02/20: CIA-RDP01-00707R000200050003-9

APPROVED FOR RELEASE: 2007/02/20: CIA-RDP01-00707R000200050003-9

NKOLOGWE SEE KOROGWE	POPL	5	09	S	38	25	E	568	00
NKOLOLO	STRM	8	17	S	37	10	E	568	01
NKOLOLUE	STRM	4	55	S	30	26	E	568	01
NKOMA	MT	8	04	S	32	54	E	568	01
NKOMBOLA	POPL	4	56	S	38	25	E	568	01
NKONDWE ISLAND	ISL	7	23	S	30	33	E	568	01
NKONJELA	MSSN	10	15	S	36	37	E	568	01
NKOROGOWA	POPL	2	47	S	34	02	E	568	01
NKOTA	POPL	9	00	S	32	47	E	568	01
NKOVE	POPL	7	57	S	30	52	E	568	01
NKUKA POINT	PT	2	30	S	31	59	E	568	01
NKUKU	STRM	4	39	S	34	42	E	568	01
NKULU	POPL	7	42	S	33	25	E	568	01
NKULULU	STRM	6	26	S	32	49	E	568	01
NKUMBE SEE MKUMBI	MT	6	26	S	31	12	E	568	00
NKUNDE SEE MEKUNDE	POPL	4	48	S	39	02	E	568	00
NKUNDE SEE MKUNDE	POPL	7	51	S	31	26	E	568	00
NKUNDE	MT	5	23	S	31	23	E	568	01
NKUNDI	HILL	10	03	S	36	57	E	568	01
NKUNGURU	MT	9	02	S	33	22	E	568	01
NKUPENE	POPL	9	38	S	36	36	E	568	01
NKURUNGU	POPL	1	02	S	30	56	E	568	03
NKURUNGU	MT	1	03	S	30	57	E	568	01
NKURURU	POPL	10	45	S	39	09	E	568	01
NKUSSA	STRM	8	45	S	32	01	E	568	01
NKUTANO	POPL	8	21	S	33	08	E	568	01
NKWALE	MT	9	05	S	36	48	E	568	01
NLAHI	STRM	8	17	S	37	06	E	568	01
NODO SOITA	MT	3	25	S	36	24	E	568	01
NOLI	POPL	10	17	S	38	16	E	568	01
NOMBA	AREA	10	23	S	39	51	E	568	01
NOMFIO	MT	5	07	S	33	51	E	568	01
NONDO BAY	BAY	9	41	S	39	45	E	568	05
NONDOTO	PAN	4	30	S	36	56	E	568	01
NONDWA	POPL	6	25	S	35	19	E	568	01
NONGERUNGOI RAS	PT	9	58	S	39	47	E	568	05
NONGO	POPL	5	59	S	32	41	E	568	01
NONGO	STRM	8	07	S	37	43	E	568	01
NONGOITIKOISHI	MT	3	03	S	36	39	E	568	01
NONGONONDO	STRM	10	10	S	38	20	E	568	02
NONGURUI MISIWA	ISL	9	31	S	39	42	E	568	05
NONGWA	STRM	9	44	S	34	59	E	568	01

APPROVED FOR RELEASE: 2007/02/20: CIA-RDP01-00707R000200050003-9

APPROVED FOR RELEASE: 2007/02/20: CIA-RDP01-00707R000200050003-9

NUNO	ISL	8	53	S	39	24	E	568	05
NUOLAGE	MSSN	1	33	S	31	34	E	568	01
NUOLOA SEE NDOLOA	MT	5	04	S	38	15	E	568	00
NORTH ENGARE NAIROBI SEE NAIROBI ENGARE	STRM	2	58	S	36	58	E	568	00
NORTHERN SEE NORTHERN PROVINCE	PROV	4	00	S	36	30	E	568	00
NORTHERN PROVINCE	PROV	4	00	S	36	30	E	568	01
NORTH FANJOVE ISLAND	ISL	7	20	S	39	29	E	568	05
NORTH MAFIA CHANNEL	CHAN	7	27	S	39	37	E	568	05
NORTH MARA	AREA	1	30	S	34	15	E	568	01
NORTH MARA SEE NORTH MARA DISTRICT	DIST	1	25	S	34	10	E	568	00
NORTH MARA DISTRICT	DIST	1	25	S	34	10	E	568	00
NORTH PARE MOUNTAINS	MTS	3	38	S	37	39	E	568	01
NORTH REEF	REEF	6	48	S	39	18	E	568	05
NORTH SAND HEAD SEE NORTH REEF	REEF	6	48	S	39	18	E	568	00
NOTO	AREA	9	55	S	39	24	E	568	01
NOU SEE NOU FOREST	FRST	3	58	S	35	30	E	568	00
NOU FOREST	FRST	3	58	S	35	30	E	568	01
NPIGI SEE MPIJI	STRM	6	34	S	39	07	E	568	00
NSALAGA	MSSN	8	51	S	33	35	E	568	01
NSALAMBA SEE NSALAMBA RIVER	STRM	8	11	S	31	09	E	568	00
NSALAMBA RIVER	STRM	8	11	S	31	09	E	568	01
NSAMYA HILLS	MTS	8	34	S	33	34	E	568	03
NSAMYA WEST	MT	8	34	S	33	34	E	568	01
NSANGA SEE NSANGA RIVER	STRM	8	24	S	31	08	E	568	00
NSANGA RIVER	STRM	8	24	S	31	08	E	568	01
NSANGATI	MT	8	28	S	31	27	E	568	01
NSANGIRA	MT	8	55	S	32	57	E	568	01
NSASI	MT	8	34	S	31	54	E	568	01
NSATO	POPL	8	19	S	31	34	E	568	01
NSENGESI	STRM	8	16	S	31	46	E	568	01
NSERA-BAI SEE NYERA BAY	BAY	2	30	S	32	08	E	568	00
NSHAMBA	POPL	1	46	S	31	34	E	568	01
NSHINSHI	POPL	4	21	S	34	36	E	568	01
NSIGE	MT	8	56	S	32	52	E	568	01
NSIMBO	MT	6	02	S	33	18	E	568	01
NSINGA SEE ISINGA	POPL	8	01	S	30	55	E	568	00
NSINGULA	STRM	7	08	S	36	14	E	568	01
NSOGA	STRM	9	00	S	33	13	E	568	01
NSOGIRO	AREA	7	10	S	36	24	E	568	01
NSOYA	MT	3	15	S	33	33	E	568	01
NSUEI LAKE SEE NZUNEI LAKE	LAKE	6	30	S	36	32	E	568	00

APPROVED FOR RELEASE: 2007/02/20: CIA-RDP01-00707R000200050003-9

APPROVED FOR RELEASE: 2007/02/20: CIA-RDP01-00707R000200050003-9

NSUMBIRA	MT	6	01	S	35	36	E	568	01
NSUNDA	STRM	8	54	S	32	16	E	568	01
NSUNGA	POPL	1	08	S	31	24	E	568	01
NSUNGA	MT	1	20	S	30	46	E	568	01
NTABORA	LCTY	1	49	S	30	54	E	568	01
NTAKIMBA	MT	9	11	S	32	34	E	568	01
NTALALA	MT	9	14	S	33	05	E	568	01
NTAMA	POPL	1	25	S	31	46	E	568	01
NTAMBA	MT	7	02	S	30	40	E	568	01
NTANDA	MT	8	33	S	32	30	E	568	01
NTANGANO RIVER	STRM	6	08	S	35	27	E	568	00
NTANTWA SEE MTANTWA	MT	8	04	S	31	11	E	568	00
NTARA	POPL	7	06	S	35	58	E	568	01
NTARETARE	LCTY	2	33	S	30	32	E	568	01
NTARETARE	MT	2	32	S	30	29	E	568	01
NTASU	MT	9	11	S	32	55	E	568	01
NTATE	AREA	8	03	S	36	02	E	568	03
NTATI	MT	6	32	S	35	34	E	568	01
NTEMBWE	STRM	7	59	S	30	54	E	568	01
NTENDACHI	POPL	10	22	S	40	19	E	568	01
NTENGEZA	POPL	5	01	S	39	01	E	568	03
NTINDI	MT	9	07	S	32	34	E	568	01
NTIRI	MT	7	57	S	31	13	E	568	01
NTITIMU	POPL	4	49	S	30	33	E	568	01
NTOBO	POPL	3	39	S	32	27	E	568	01
NTOSI SEE MTOSER RIVER	STRM	7	10	S	31	08	E	568	00
NTUKUJU SEE TUKUYU	POPL	9	16	S	33	39	E	568	00
NTUMBA	POPL	8	21	S	32	07	E	568	02
NTUMBA	MT	2	14	S	32	02	E	568	01
NTUMBA	MT	8	42	S	33	24	E	568	01
NTUMBA HILL SEE NTUMBA	MT	2	14	S	32	02	E	568	00
NTUMBI	MT	8	21	S	33	17	E	568	01
NTUMBI	MT	8	55	S	33	45	E	568	03
NTUMBI	STRM	8	23	S	33	20	E	568	01
NTUMBO	MT	9	57	S	36	35	E	568	01
NTUNGA	MT	2	25	S	32	04	E	568	01
NTUNGA-MIRWE SEE NTUNCA	MT	2	25	S	32	04	E	568	00
NTUSU	AREA	2	43	S	33	48	E	568	01
NUANGWE ISLAND SEE MBAMBA ISLAND	ISL	11	21	S	34	42	E	568	00
NUNDA	POPL	7	04	S	35	23	E	568	01
NUNDI	HILL	10	04	S	39	43	E	568	01
NUNDU	MT	3	21	S	32	40	E	568	01

APPROVED FOR RELEASE: 2007/02/20: CIA-RDP01-00707R000200050003-9

APPROVED FOR RELEASE: 2007/02/20: CIA-RDP01-00707R000200050003-9

BLANK PAGE

APPROVED FOR RELEASE: 2007/02/20: CIA-RDP01-00707R000200050003-9

APPROVED FOR RELEASE: 2007/02/20: CIA-RDP01-00707R000200050003-9

-CONTINUED-

APPROVED FOR RELEASE: 2007/02/20: CIA-RDP01-00707R000200050003-9

APPROVED FOR RELEASE: 2007/02/20: CIA-RDP01-00707R000200050003-9

GAZETTEER BRITISH EAST AFRICA

9 OF 13

FSTC



MICROCOPY RESOLUTION TEST CHART
NATIONAL BUREAU OF STANDARDS

XST HQ FORM 58 (13 FEB 80)

APPROVED FOR RELEASE: 2007/02/20: CIA-RDP01-00707R000200050003-9

APPROVED FOR RELEASE: 2007/02/20: CIA-RDP01-00707R000200050003-9

NUNDU	MT	3	27	S	32	32	E	568	01
NUNGE	POPL	6	52	S	39	18	E	568	00
NUNGE, RAS	PT	6	24	S	38	54	E	568	05
NUNGHU	AREA	3	05	S	33	45	E	568	01
NUNGHU	MT	3	15	S	33	40	E	568	01
NUNGI	POPL	5	49	S	34	58	E	568	01
NUNGURU	POPL	10	26	S	39	12	E	568	01
NUNGWE	POPL	2	46	S	32	01	E	568	01
NUNGWE	POPL	6	22	S	38	51	E	568	01
NUNGWE BAY	BAY	2	42	S	31	59	E	568	01
NUNYI, KISIWA	ISL	10	01	S	39	43	E	568	05
NUOGOMO	STRM	3	22	S	35	17	E	568	01
NYABAENGERE	MT	1	53	S	33	31	E	568	01
NYABANGI	POPL	1	30	S	35	52	E	568	01
NYABARONGO, RIVER	STRM	1	22	S	34	02	E	568	00
NYABAT SEE NYABAT RIVER	STRM	4	20	S	35	07	E	568	00
NYABAT RIVER	STRM	4	20	S	35	07	E	568	02
NYABERU	MT	1	43	S	33	38	E	568	05
NYABESI SEE NYAMBESI	MT	3	55	S	32	06	E	568	00
NYABIBUYE	LCTY	2	58	S	30	54	E	568	01
NYABICHUNA	POPL	1	29	S	34	32	E	568	01
NYABICHUNE SEE NYABICHUNA	POPL	1	29	S	34	32	E	568	00
NYABIRABU SEE NYABITABU	LCTY	1	54	S	30	56	E	568	00
NYABIRONGO	POPL	1	17	S	31	05	E	568	01
NYABISABU	MT	1	37	S	34	17	E	568	00
NYABISHENGE	POPL	1	15	S	30	40	E	568	01
NYABITABU	LCTY	1	54	S	30	56	E	568	03
NYABIYONZA	POPL	1	42	S	30	59	E	568	01
NYABOGATI	POPL	2	19	S	34	58	E	568	01
NYABOGATI	STRM	2	17	S	34	50	E	568	01
NYABU	STRM	6	44	S	35	57	E	568	02
NYABUBUMARI	MT	1	53	S	33	55	E	568	00
NYABUGOMBE	POPL	2	35	S	30	59	E	568	01
NYABUGUDZI ISLAND	ISL	2	47	S	31	49	E	568	03
NYABULA	MSSN	7	52	S	35	46	E	568	01
NYABULELA RIVER	STRM	2	57	S	31	44	E	568	03
NYABURU ISLAND	ISL	1	32	S	31	54	E	568	01
NYABURUMA HILLS	MTS	1	40	S	33	50	E	568	05
NYABUSU	MT	1	30	S	33	46	E	568	05
NYABUSUNGWE	LCTY	2	45	S	31	25	E	568	01
NYABUYOMBU (TANGANYIKA)† NYABUYUMBU (RUANDA-URUNDI)	STRM	3	08	S	30	50	E	568	01

APPROVED FOR RELEASE: 2007/02/20: CIA-RDP01-00707R000200050003-9

APPROVED FOR RELEASE: 2007/02/20: CIA-RDP01-00707R000200050003-9

NYABUYUMBU SEE NYAHUYOMBU	STRM	3	08	S	30	50	E	5660	00
NYABWITAGI	POPL	2	15	S	35	02	E	5660	01
NYAGALO	AREA	6	01	S	36	12	E	5660	03
NYAHANGA	POPL	2	23	S	33	33	E	5660	01
NYAHANGA	MT	4	04	S	32	39	E	5660	01
NYAHITI, RIVER	STRM	1	52	S	34	05	E	5660	00
NYAHOMANGO	MT	3	13	S	32	32	E	5660	01
NYAHONGA	STRM	8	22	S	33	26	E	5660	01
NYAHONGE SEE NYANHONGE	POPL	3	11	S	33	10	E	5660	00
NYAHUA SEE NYAHUA STATION	RSTA	5	24	S	33	19	E	5660	00
NYAHUA	STRM	5	13	S	33	34	E	5660	01
NYAHUA STATION	NSTA	5	24	S	33	19	E	5660	01
NYAHUA STEPPE	PLN	5	32	S	33	10	E	5660	01
NYAHULE	MT	8	03	S	35	53	E	5660	01
NYAISHOZI	POPL	1	47	S	31	06	E	5660	01
NYAJUNE ISLAND	ISL	2	22	S	32	41	E	5660	01
NYAKABANGA	POPL	1	47	S	30	58	E	5660	01
NYAKABINDI	POPL	2	37	S	33	56	E	5660	01
NYAKABUMBWI	POPL	1	08	S	30	57	E	5660	01
NYAKACHACHA	MT	4	33	S	30	16	E	5660	01
NYAKACHACHA HILL SEE NYAKACHACHA	MT	4	33	S	30	16	E	5660	00
NYAKAGERA	POPL	1	24	S	30	55	E	5660	01
NYAKAGOMBA	POPL	2	49	S	31	55	E	5660	01
NYAKAHANGA	POPL	1	36	S	31	08	E	5660	01
NYAKAHANGA SEE NANHYANGA	POPL	10	47	S	39	34	E	5660	00
NYAKAHANGA	MT	1	37	S	31	09	E	5660	01
NYAKAHURA	MSSN	2	47	S	31	03	E	5660	01
NYAKA KANGAGA	POPL	4	09	S	30	29	E	5660	01
NYAKAKIRI	POPL	2	15	S	31	28	E	5660	01
NYAKALILO	POPL	2	26	S	32	26	E	5660	01
NYAKANAZI	POPL	3	04	S	31	13	E	5660	01
NYAKANGA	POPL	1	35	S	33	54	E	5660	01
NYAKANYANSE ISLAND	ISL	2	20	S	32	41	E	5660	01
NYAKANYASI	POPL	1	11	S	31	13	E	5660	01
NYAKARARO	POPL	2	42	S	31	54	E	5660	03
NYAKASASA	LCTY	2	40	S	30	42	E	5660	01
NYAKASEKE ISLAND	ISL	1	47	S	30	50	E	5660	01
NYAKASHA	POPL	1	13	S	30	44	E	5660	01
NYAKASHENYI	POPL	1	40	S	30	55	E	5660	01
NYAKASIAGO, RIVER	STRM	1	40	S	34	04	E	5660	00
NYAKASIKU	AREA	2	58	S	31	57	E	5660	03
NYAKASONGA	LCTY	2	35	S	30	54	E	5660	01

APPROVED FOR RELEASE: 2007/02/20: CIA-RDP01-00707R000200050003-9

APPROVED FOR RELEASE: 2007/02/20: CIA-RDP01-00707R000200050003-9

NYAKASU									
NYAKATO	LCTY	2	49	S	31	58	E	568	01
NYAKATO	POPL	1	16	S	31	48	E	568	01
NYAKATOKE BAY	POPL	2	33	S	32	58	E	568	01
NYAKATONGE	BAY	2	15	S	32	04	E	568	01
	MT	4	54	S	30	05	E	568	01
NYAKATUNTU									
NYAKAVINGO	POPL	1	18	S	30	50	E	568	
NYAKAVINGO HILL SEE NYAKAVINGO	MT	2	18	S	32	18	E	568	01
NYAKAWANGA	MT	2	18	S	32	18	E	568	01
NYAKIGANDO	MT	2	39	S	31	44	E	568	00
	MT	2	31	S	31	40	E	568	03
NYAKIGANDO HILL SEE NYAKIGANDO	MT	2	31	S	31	40	E	568	03
NYAKIKUKUA, RIVER	STRM	1	42	S	34	05	E	568	00
NYAKILEMBA	MT	3	32	S	30	46	E	568	00
NYAKIPAMBA	MT	8	44	S	35	00	E	568	01
NYAKIRARUMA	LCTY	2	46	S	31	52	E	568	01
									01
NYAKISIKU	POPL	7	48	S	38	10	E	568	
NYAKISOGO	POPL	4	09	S	30	48	E	568	01
NYAKITAMARKWA, RIVER	STRM	1	21	S	34	07	E	568	01
NYAKITIGI	MT	1	53	S	33	45	E	568	00
NYAKODIAGA	STRM	2	41	S	30	36	E	568	01
									01
NYAKUKUTU	STRM	3	12	S	32	04	E	568	
NYAKULOMBOGWE SEE NYAKULUMBOGWE	MT	3	18	S	32	03	E	568	01
NYAKULUMBOGWE	MT	3	18	S	32	03	E	568	00
NYAKUSUNZO	MT	3	02	S	33	37	E	568	03
NYAKUTOKWA	POPL	1	47	S	31	34	E	568	01
									01
NYAKWE	MT	8	04	S	35	55	E	568	
NYAKWENDI HILLS	HILL	2	23	S	33	45	E	568	01
NYALIANDO	MT	3	02	S	33	50	E	568	01
NYALIKUNGU	POPL	2	36	S	33	26	E	568	01
NYALIKUNGU	POPL	3	11	S	33	46	E	568	01
									01
NYALUHUZI	MT	3	36	S	32	21	E	568	
NYALUKANGAGA	LCTY	3	50	S	31	08	E	568	03
NYALWE	STRM	8	44	S	35	14	E	568	01
NYALYOBO SEE NYALYOBO, RIVER	STRM	1	40	S	33	42	E	568	01
NYALYOBO, RIVER	STRM	1	40	S	33	42	E	568	00
									01
NYAMA SEE FUNGUNYAME	REEF	5	01	S	39	13	E	568	
NYAMA	STRM	9	03	S	35	51	E	568	00
NYAMA, FUNGU SEE FUNGUNYAME	REEF	5	01	S	39	13	E	568	02
NYAMA, KIJITO	STRM	6	45	S	39	16	E	568	00
NYAMABUYE	MT	4	52	S	30	08	E	568	00
									01
NYAMAGATI	MT	2	32	S	35	07	E	568	
NYAMAGENDI, RIVER	STRM	1	24	S	34	01	E	568	01
									00

APPROVED FOR RELEASE: 2007/02/20: CIA-RDP01-00707R000200050003-9

APPROVED FOR RELEASE: 2007/02/20: CIA-RDP01-00707R000200050003-9

NYAMAGOMA	LCTY	2	56	S	30	48	E	568	01
NYAMAGOMA	MT	2	55	S	30	46	E	568	01
NYAMAGONGA	POPL	3	31	S	31	12	E	568	01
NYAMAGONGA	STRM	4	47	S	30	15	E	568	01
NYAMAHALE	POPL	2	26	S	30	55	E	568	01
NYAMAHUNA	MT	2	42	S	32	34	E	568	01
NYAMAJUWBU	STRM	3	13	S	31	10	E	568	01
NYAMAKUI RAS	PT	5	08	S	39	08	E	568	05
NYAMAKUBITI	MT	1	37	S	34	24	E	568	00
NYAMAMBI	MT	7	32	S	37	38	E	568	01
NYAMANYAMA	MT	2	41	S	31	19	E	568	01
NYAMAPARA	MT	6	24	S	35	07	E	568	01
NYAMARANDIRA	MT	1	51	S	33	39	E	568	01
NYAMASENGA SEE NYAMASENGE RIVER	STRM	2	47	S	31	58	E	568	00
NYAMASENGE	STRM	2	49	S	31	50	E	568	01
NYAMASENGE RIVER	STRM	2	47	S	31	58	E	568	03
NYAMASIKE	MT	2	46	S	31	30	E	568	03
NYAMASISI RIVER	STRM	1	42	S	33	46	E	568	00
NYAMATA	POPL	3	59	S	30	48	E	568	01
NYAMATOKE	MT	1	50	S	34	23	E	568	01
NYAMATOKE	MT	2	51	S	32	37	E	568	01
NYAMATUNDA	AREA	2	57	S	32	12	E	568	01
NYAMATUTA	MT	3	57	S	32	13	E	568	01
NYAMATUTU	MT	1	58	S	34	03	E	568	00
NYAMAZOVU	STRM	3	11	S	31	58	E	568	01
NYAMAZUGU	POPL	2	32	S	32	34	E	568	01
NYAMBA	POPL	10	13	S	38	57	E	568	01
NYAMBALE	POPL	3	01	S	32	07	E	568	01
NYAMBARU	MT	6	12	S	35	03	E	568	01
NYAMBEHU	STRM	2	56	S	33	09	E	568	01
NYAMBESI	MT	3	55	S	32	06	E	568	03
NYAMBITI	POPL	2	50	S	33	25	E	568	01
NYAMBOGO	MT	2	52	S	32	51	E	568	01
NYAMBOGO HILL SEE NYAMBOGO	MT	2	52	S	32	51	E	568	00
NYAMBOSY SEE NYAMBOSYO	POPL	8	48	S	32	58	E	568	00
NYAMBOSYO	POPL	8	48	S	32	58	E	568	02
NYAMBUYE SEE MYAMBUYE	POPL	4	17	S	33	12	E	568	00
NYAMBWEBU	WTRM	4	24	S	31	12	E	568	01
NYAMDEKWA SEE NYANDEKWA	POPL	3	55	S	32	30	E	568	00
NYAMESHERE	POPL	2	06	S	31	36	E	568	01
NYAMGALIKA	POPL	4	26	S	31	11	E	568	01
NYAMGUNI RIVER	STRM	1	55	S	33	23	E	568	00

APPROVED FOR RELEASE: 2007/02/20: CIA-RDP01-00707R000200050003-9

APPROVED FOR RELEASE: 2007/02/20: CIA-RDP01-00707R000200050003-9

NYAMHANGA		POPL	6	30	S	36	29	E	568	01
NYAMHANGA		MT	3	56	S	32	27	E	568	01
NYAMHOBA		MT	3	04	S	33	32	E	568	01
NYAMHOTSA		STRM	6	09	S	37	42	E	568	01
NYAMHUANGA		MT	8	24	S	36	34	E	568	01
NYAMIAGA		POPL	1	03	S	30	44	E	568	01
NYAMIBATA		MT	3	41	S	32	22	E	568	01
NYAMIGOMBERO RIVER	SEE ICHUANKIMA	STRM	2	22	S	31	38	E	568	00
NYAMIKOBE		MT	3	06	S	30	41	E	568	01
NYAMIKOMA HILL		MT	1	51	S	33	52	E	568	05
NYAMIKONGO		MT	1	25	S	33	50	E	568	05
NYAMIKONGO ISLAND		ISL	1	58	S	33	02	E	568	05
NYAMILAMA		POPL	3	05	S	33	21	E	568	01
NYAMINASI		MT	3	17	S	30	54	E	568	01
NYAMIREMBE		POPL	2	32	S	31	43	E	568	01
NYAMIREMBE PLAIN		PLN	2	35	S	31	40	E	568	03
NYAMIRUMA		STRM	2	49	S	31	02	E	568	01
NYAMONDOLE		POPL	4	40	S	30	48	E	568	01
NYAMONGO		AREA	1	29	S	34	28	E	568	00
NYAMONGO		POPL	1	29	S	34	33	E	568	01
NYAMONO		POPL	7	10	S	35	36	E	568	01
NYAMORO		MT	1	30	S	33	45	E	568	05
NYAMPANZI		MT	5	27	S	31	31	E	568	01
NYAMPARA	SEE NYAMAPARA	MT	8	24	S	35	07	E	568	00
NYAMPENI		MT	4	05	S	30	35	E	568	01
NYAMTEREZA		POPL	3	04	S	32	47	E	568	01
NYAMTUKUSA		POPL	3	01	S	32	45	E	568	01
NYAMTUMBO		POPL	10	30	S	36	06	E	568	01
NYAMUERA		STRM	8	11	S	37	46	E	568	01
NYAMUFALIZA		STRM	3	45	S	30	49	E	568	01
NYAMULI		MT	4	56	S	29	48	E	568	02
NYAMURE		MT	2	45	S	32	58	E	568	01
NYAMWAGA		POPL	1	24	S	34	35	E	568	01
NYAMWEGA	SEE NYAMWAGA	POPL	1	24	S	34	35	E	568	00
NYAMWETAJ RIVER		STRM	1	49	S	33	21	E	568	00
NYANAMA		STRM	2	53	S	33	22	E	568	01
NYANDA		MT	8	46	S	31	43	E	568	01
NYANDA SEE NYANDA HILLS		MTS	6	49	S	31	41	E	568	00
NYANDA HILLS		MTS	8	49	S	31	41	E	568	01
NYANDEKWA		POPL	3	55	S	32	30	E	568	01
NYANDEKWA SEE MALILI		MT	2	50	S	33	22	E	568	00
NYANDIGA SEE NYANDIGA RIVER		STRM	4	35	S	35	03	E	568	00

APPROVED FOR RELEASE: 2007/02/20: CIA-RDP01-00707R000200050003-9

APPROVED FOR RELEASE: 2007/02/20: CIA-RDP01-00707R000200050003-9

NYANDIGA RIVER	STRM	4	35	S	35	03	E	568	01
NYANGA	POPL	8	50	S	37	58	E	568	01
NYANGA	MT	1	51	S	34	34	E	568	00
NYANGAI	POPL	7	12	S	35	26	E	568	01
NYANGALATA	STRM	3	05	S	32	11	E	568	01
NYANGAMARA	POPL	10	20	S	39	38	E	568	01
NYANGANO	POPL	7	46	S	35	07	E	568	01
NYANGAO	MSSN	10	18	S	39	18	E	568	01
NYANGAO SEE NYANGAO RIVER	STRM	10	19	S	39	19	E	568	00
NYANGAO RIVER	STRM	10	19	S	39	19	E	568	01
NYANGARAMIRA	MT	2	44	S	32	03	E	568	01
NYANGARAMIRA HILL SEE NYANGARAMIRA	MT	2	44	S	32	03	E	568	00
NYANGE	POPL	4	06	S	30	21	E	568	01
NYANGER	AREA	4	00	S	85	16	E	568	01
NYANGEREGERE	MT	1	50	S	33	04	E	568	05
NYANGHONA	MT	3	00	S	32	43	E	568	03
NYANGHONA HILL SEE NYANGHONA	MT	3	00	S	32	43	E	568	00
NYANGHORA SEE NYANGHONA	MT	3	00	S	32	43	E	568	00
NYANGO	POPL	2	37	S	31	32	E	568	03
NYANGOFA	POPL	4	49	S	29	48	E	568	02
NYANGOLO	POPL	7	24	S	35	48	E	568	01
NYANGOMA	MT	1	51	S	33	20	E	568	01
NYANGOMA	STRM	2	33	S	33	19	E	568	01
NYANGOTA	MT	3	41	S	32	36	E	568	01
NYANGUBESI RIVER	STRM	1	36	S	34	13	E	568	00
NYANGUGE	POPL	2	33	S	33	12	E	568	01
NYANGUGE	MT	1	29	S	33	41	E	568	01
NYANGUKU	MT	2	56	S	32	52	E	568	01
NYANGURUBE	MT	4	00	S	30	19	E	568	01
NYANGWASI HILL	MT	1	51	S	33	05	E	568	05
NYANGWE	POPL	4	10	S	30	46	E	568	01
NYANHANGA SEE NYANHONGE	POPL	3	11	S	33	10	E	568	00
NYANHANGA	POPL	3	14	S	33	01	E	568	01
NYANHEMWA	POPL	2	36	S	33	00	E	568	01
NYANHONGE	POPL	3	11	S	33	10	E	568	03
NYANISHEYE	POPL	8	10	S	39	02	E	568	01
NYANJANI	POPL	5	06	S	39	08	E	568	03
NYANKALALO	POPL	2	28	S	33	32	E	568	01
NYANKENDE	LCTY	4	35	S	30	29	E	568	01
NYANKENDE	MT	3	58	S	32	05	E	568	01
NYANKENDE	STRM	3	54	S	30	44	E	568	01
NYANKOBA	MT	1	30	S	34	35	E	568	00

APPROVED FOR RELEASE: 2007/02/20: CIA-RDP01-00707R000200050003-9

APPROVED FOR RELEASE: 2007/02/20: CIA-RDP01-00707R000200050003-9

NYANKOKORA								
NYANKOKORO HILL SEE NYANKOKORA	MT	2	31	S	32	28	E	568	01
NYANONI	MT	2	31	S	32	28	E	568	00
NYANSA	MT	1	52	S	34	34	E	568	00
NYANSHOSHI	MT	7	15	S	33	25	E	568	01
	MT	2	42	S	33	29	E	568	01
NYANSONI	STRM	3	54	S	30	31	E	568	01
NYANSWI ISLAND	ISL	1	20	S	33	55	E	568	05
NYANTAKARA	POPL	3	07	S	31	23	E	568	01
NYANTIKA	AREA	2	57	S	32	05	E	568	01
NYANTORI, RIVER	STRM	1	35	S	34	12	E	568	00
NYANTOROBO, RIVER	STRM	1	24	S	34	04	E	568	00
NYANTUMBA	MT	2	46	S	32	51	E	568	01
NYANTUNGU	POPL	2	17	S	31	38	E	568	01
NYANTWIGA	POPL	3	07	S	31	05	E	568	01
NYANUWA	MT	6	50	S	33	32	E	568	01
NYANUYA	STRM	8	31	S	35	17	E	568	01
NYANZA	LCTY	3	03	S	31	10	E	568	01
NYANZALI SEE MWERUSI	STRM	3	11	S	31	06	E	568	00
NYANZILWA	STRM	8	03	S	35	44	E	568	01
NYANZWA	POPL	7	20	S	36	13	E	568	01
NYAQUNDU	MT	6	15	S	35	02	E	568	01
NYARAMBUGU	POPL	2	44	S	31	20	E	568	01
NYARAMBUGU	STRM	2	59	S	31	19	E	568	01
NYARERO	MT	1	23	S	34	33	E	568	00
NYARIKOMBA	MT	2	42	S	32	43	E	568	01
NYARUBELE	POPL	3	06	S	32	41	E	568	01
NYARUBUNGO	POPL	2	39	S	31	20	E	568	01
NYARUGENGA	MT	1	53	S	33	23	E	568	00
NYARUGONGO	POPL	1	07	S	30	34	E	568	01
NYARUONGA	POPL	3	01	S	30	54	E	568	01
NYARUWAJIMA	MT	3	22	S	31	04	E	568	01
NYARUWALE	POPL	1	22	S	30	39	E	568	01
NYARUWALE, LAKE	MRSH	1	21	S	30	39	E	568	01
NYASA	POPL	4	14	S	33	13	E	568	01
NYASA, LAKE (CONVENTIONAL); LAGO NIASSA (PORTUGUESE)	LAKE	12	00	S	34	30	E	568	01
NYASAI	MT	1	43	S	34	17	E	568	00
NYASARARA POINT	PT	2	38	S	31	54	E	568	03
NYASASATI, RIVER	STRM	1	39	S	34	09	E	568	00
NYASAUNGO, RIVER	STRM	1	38	S	33	42	E	568	00
NYASHIMBI	POPL	3	54	S	33	02	E	568	01

APPROVED FOR RELEASE: 2007/02/20: CIA-RDP01-00707R000200050003-9

APPROVED FOR RELEASE: 2007/02/20: CIA-RDP01-00707R000200050003-9

NYASHIMO	POPL	2	24	S	33	33	E	568	01
NYASHISHI	STRM	2	39	S	32	54	E	568	01
NYASIKIRO	MT	1	45	S	33	54	E	568	00
NYASIRORI	POPL	1	52	S	33	57	E	568	01
NYASSA, LAGO SEE NYASA, LAKE	LAKE	12	00	S	34	30	E	568	00
NYASSA, LAKE SEE NYASA, LAKE	LAKE	12	00	S	34	30	E	568	00
NYASUSENERA, RIVER	STRM	1	47	S	33	39	E	568	00
NYATA	MT	3	46	S	37	44	E	568	01
NYATAMA	LCTY	2	37	S	31	02	E	568	01
NYATITU	STRM	8	11	S	36	02	E	568	01
NYATUSORORO	AREA	2	49	S	32	35	E	568	01
NYAUWELE	POPL	6	02	S	34	19	E	568	01
NYAVARWANGA	PT	1	46	S	33	34	E	568	05
NYAVIYUMBU	POPL	3	41	S	30	49	E	568	01
NYAWA	AREA	4	26	S	33	20	E	568	01
NYAWAGASA, RIVER	STRM	1	48	S	33	24	E	568	00
NYAWAJIMA	MT	3	26	S	31	01	E	568	01
NYAWAKOCHE	MT	2	32	S	31	35	E	568	03
NYAWEKKI	MT	1	48	S	33	36	E	568	00
NYAWENGERE HILL SEE NYABAENGERE	MT	1	53	S	33	31	E	568	00
NYAWIZO SEE NYAWIZU	POPL	3	16	S	32	22	E	568	00
NYAWIZU	POPL	3	16	S	32	22	E	568	03
NYAWUTUYU	MT	2	47	S	33	12	E	568	01
NYAYINSI	STRM	3	04	S	33	49	E	568	01
NYEGEZI	AREA	2	39	S	32	54	E	568	01
NYEGEZI	POPL	2	35	S	32	53	E	568	01
NYEGINA	MSSN	1	32	S	33	44	E	568	01
NYEGINA ROCK	MT	1	33	S	33	43	E	568	05
NYEGINNA ROCK SEE NYEGINA ROCK	MT	1	33	S	33	43	E	568	00
NYEHI SEE MUNGWE	POPL	10	01	S	39	46	E	568	00
NYENASSI	STRM	8	10	S	36	44	E	568	01
NYENDERUGA	MT	10	25	S	34	55	E	568	01
NYENJE	MT	6	24	S	31	02	E	568	01
NYENJI SEE NYENJE	MT	6	24	S	31	02	E	568	00
NYENJI'S TREE SEE NYENJE	MT	6	24	S	31	02	E	568	00
NYERA	POPL	9	38	S	38	05	E	568	01
NYERA	STRM	9	35	S	38	08	E	568	03
NYERA BAY	BAY	2	30	S	32	08	E	568	01
NYEUE	POPL	11	22	S	34	53	E	568	01
NYIDA	MSSN	3	55	S	33	04	E	568	01
NYIHAMARA, LAKE SEE NGIHAMARA, LAKE	LAKE	4	37	S	35	11	E	568	00
NYIKA	MT	3	46	S	33	05	E	568	01

APPROVED FOR RELEASE: 2007/02/20: CIA-RDP01-00707R000200050003-9

APPROVED FOR RELEASE: 2007/02/20: CIA-RDP01-00707R000200050003-9

NYILABI	STRM	2	33	S	33	16	E	568 01
NYILENGA	POPL	9	28	S	33	07	E	568 01
NYILUMBA	POPL	10	26	S	40	21	E	568 01
NYMAHAMBA	POPL	8	16	S	39	05	E	568 01
NYMGA	MT	5	01	S	32	57	E	568 01
NYMPHE SHOAL	SHOL	10	09	S	40	00	E	568 05
NYNERA	MT	1	34	S	33	43	E	568 05
NYOGOMO SEE NUOGOMO	STRM	3	22	S	35	17	E	568 00
NYOK	MT	3	09	S	36	36	E	568 01
NYOKA	POPL	6	32	S	38	39	E	568 01
NYOMBOKO	HILL	8	16	S	37	41	E	568 01
NYONGA	AREA	6	42	S	31	55	E	568 01
NYONGA	POPL	2	36	S	31	14	E	568 01
NYONGA	POPL	6	43	S	32	04	E	568 01
NYONGA SEE NYMGA	MT	5	01	S	32	57	E	568 00
NYONGA	MT	6	44	S	32	05	E	568 01
NYONGA	STRM	6	58	S	33	31	E	568 01
NYRANGA	AREA	4	53	S	34	43	E	568 01
NYULE REEF	REEF	5	04	S	39	11	E	568 01
NYUMASI SEE LUKULASI RIVER	STRM	10	26	S	35	02	E	568 00
NYUMBANHITU	AREA	6	10	S	36	17	E	568 03
NYUMBANITU	STRM	6	05	S	36	54	E	568 03
NYUMBWI	MT	5	20	S	30	27	E	568 01
NYUNDO, LAKE	LAKE	10	32	S	39	42	E	568 01
NYUNI ISLAND	ISL	8	22	S	39	34	E	568 01
NYUNI PASS	CHAN	8	25	S	39	35	E	568 05
NYURUANDANGA	POPL	7	31	S	39	05	E	568 01
NYVIHONDO	POPL	3	57	S	31	11	E	568 01
NYWASHO	MT	4	28	S	32	58	E	568 01
NZASA	POPL	7	02	S	39	06	E	568 01
NZASAULU	STRM	4	17	S	34	54	E	568 03
NZEBE	MT	6	29	S	36	07	E	568 03
NZEGA	AREA	4	30	S	33	26	E	568 01
NZEGA SEE NZEGA DISTRICT	DIST	4	20	S	33	20	E	568 00
NZEGA	POPL	4	13	S	33	11	E	568 01
NZEGA DISTRICT	DIST	4	20	S	33	20	E	568 00
NZEKA	POPL	8	09	S	31	40	E	568 01
NZIHE	POPL	7	45	S	35	31	E	568 01
NZIKA SEE NZIKA RIVER	STRM	7	39	S	31	44	E	568 00
NZIKA RIVER	STRM	7	39	S	31	44	E	568 01
NZIMBA SEE ZIMBA	POPL	7	52	S	31	49	E	568 00
NZINGE	RSTA	6	10	S	35	36	E	568 01

APPROVED FOR RELEASE: 2007/02/20: CIA-RDP01-00707R000200050003-9

APPROVED FOR RELEASE: 2007/02/20: CIA-RDP01-00707R000200050003-9

NZINGWA	STRM	6	39	S	33	32	E	568	01
NZOMVU	AREA	6	29	S	36	35	E	568	03
NZOMVU	MT	6	27	S	36	34	E	568	01
NZUBUKA SEE NZUBUKA STATION	RSTA	4	45	S	32	50	E	568	00
NZUBUKA STATION	RSTA	4	45	S	32	50	E	568	01
NZUNC, LAKE	LAKE	6	30	S	36	32	E	568	01
NZUNDAS	AREA	9	11	S	33	06	E	568	01
NZUZUNE SEE MZUKUNE	AREA	3	58	S	37	51	E	568	00
OBEIBARARE	STRM	1	53	S	35	11	E	568	01
OBSERVATION HILL	HILL	6	46	S	39	12	E	568	00
OBURU SEE OBURU RIVER	STRM	3	04	S	36	06	E	568	00
OBURU RIVER	STRM	3	04	S	36	06	E	568	01
OGUR	MT	3	46	S	36	52	E	568	01
OIDONADO, OL DOINYO	MT	3	51	S	36	16	E	568	01
OKAMBARA	REEF	8	18	S	39	23	E	568	05
OKUTO	REEF	8	01	S	39	38	E	568	05
OKUZA ISLAND	ISL	8	16	S	39	35	E	568	01
OLALA	POPL	2	32	S	35	34	E	568	01
OLARE	STRM	3	28	S	35	35	E	568	01
OLBALBAL	AREA	3	04	S	35	28	E	568	01
OLBOBOGNI	STRM	1	57	S	35	26	E	568	01
OLDEANI	POPL	3	21	S	35	33	E	568	01
OLDEANI	MT	3	16	S	35	26	E	568	01
OLD GUMBIRO	POPL	10	00	S	35	24	E	568	01
OLD HELIO STATION	POPL	10	42	S	36	38	E	568	02
OLD LANGENBURG SEE LUMBIRA	POPL	9	34	S	34	08	E	568	00
OLD MIKINDANI SEE MIKINDANI	POPL	10	17	S	40	07	E	568	00
OLD MOSHI	POPL	3	19	S	37	25	E	568	01
OL DOINYO KISALE	POPL	3	46	S	36	25	E	568	01
OLDONGO-LENGAI SEE LENGAI, OL DOINYO	MT	2	45	S	35	54	E	568	00
OLD SHINYANGA	POPL	3	33	S	33	24	E	568	01
OLDUWAI	AREA	3	06	S	35	10	E	568	01
OLDUWAI	STRM	2	56	S	35	14	E	568	01
OLEMERERA SEE OLMERERA	MT	3	33	S	35	41	E	568	00
OLGEDYU	STRM	3	01	S	35	03	E	568	01
OLGOS	MT	2	06	S	35	17	E	568	01
OLMARTI	AREA	3	01	S	35	27	E	568	01
OLMERERA	MT	3	33	S	35	41	E	568	01
OL MOLOC	POPL	2	52	S	37	07	E	568	01

APPROVED FOR RELEASE: 2007/02/20: CIA-RDP01-00707R000200050003-9

APPROVED FOR RELEASE: 2007/02/20: CIA-RDP01-00707R000200050003-9

OLODI, OL DOINYO								
OLODI, OLDONYO SEE OLODI, OL DOINYO	MT	3	02	S	36	22	E	568	01
	MT	3	02	S	36	22	E	568	00
	MT	3	02	S	36	22	E	568	00
OLOIBOR SENYE	STRM	3	45	S	36	50	E	568	01
OLOIKI	AREA	3	42	S	36	38	E	568	01
OLOLMOTI									
OLONGDIDYO	CRTR	3	00	S	35	38	E	568	01
OMARI NYAMA	MT	2	52	S	35	22	E	568	01
OMBO	POPL	9	23	S	36	42	E	568	01
ONGADONGISHU	POPL	9	27	S	39	34	E	568	01
	AREA	3	26	S	36	58	E	568	01
ORANGI									
ORBESH	STRM	2	14	S	34	28	E	568	01
ORERO	AREA	4	30	S	35	38	E	568	01
OROK, OL DOINYO	POPL	8	52	S	39	27	E	568	01
OST-TSCHERENTSCHE-INSEL SEE EAST CHERERENCHE ISLAND	MT	2	29	S	36	46	E	568	01
OUTER MAKATUMBE	ISL	2	08	S	32	24	E	568	00
OUTER SINDA	ISL	6	47	S	39	20	E	568	05
OYSTER BAY	ISL	6	49	S	39	24	E	568	00
OYSTER BAY	BAY	6	46	S	39	18	E	568	01
	SECP	6	47	S	39	17	E	568	00
PACTOLUS, PORT									
PAFUKU	ANCH	9	01	S	39	32	E	568	05
PAGANI	MT	9	07	S	38	37	E	568	01
PAGODA POINT SEE SANGARUNGU, RAS	POPL	6	45	S	39	00	E	568	01
PAGWA	PT	9	02	S	39	34	E	568	00
	MT	7	49	S	31	19	E	568	01
PAHOMA									
PAKENJU SEE UKENJU	POPL	10	02	S	34	32	E	568	01
PAKENJU BAY SEE UKENJU BAY	POPL	10	12	S	34	34	E	568	00
PAKISSINGA	BAY	10	11	S	34	32	E	568	00
PAKONGA BAY	MT	9	26	S	33	34	E	568	01
	BAY	10	45	S	34	39	E	568	01
PALA									
PALA	MT	7	16	S	36	51	E	568	01
PALALA	MT	8	56	S	32	25	E	568	01
PALUPALIRO	MT	8	41	S	32	11	E	568	01
PAM	MT	8	07	S	36	03	E	568	01
	MT	9	00	S	32	10	E	568	01
PAMAHANGA									
PA-MAJELA	MSSN.	8	37	S	35	10	E	568	01
PAMANI, CAPE	MT	8	43	S	33	10	E	568	01
PAMBANI	CAPE	10	11	S	40	09	E	568	05
PAMBARA	POPL	2	59	S	33	05	E	568	01
	AREA	4	31	S	34	45	E	568	01
PAMBARA	STRM	4	29	S	34	36	E	568	01

APPROVED FOR RELEASE: 2007/02/20: CIA-RDP01-00707R000200050003-9

APPROVED FOR RELEASE: 2007/02/20: CIA-RDP01-00707R000200050003-9

PAMKOTI	POPL	4	34	S	39	03	E	568	01
PAMUKA	MT	9	01	S	32	10	E	568	01
PANDA	AREA	4	40	S	31	53	E	568	01
PANDA	MT	6	42	S	32	11	E	568	01
PANDA	STRM	9	19	S	32	56	E	568	02
PANDABILI	MT	6	47	S	34	25	E	568	01
PANDAGOMBE	MT	9	59	S	34	58	E	568	01
PANDAMBILI	AREA	6	03	S	36	45	E	568	01
PANDAMBILI	POPL	6	05	S	36	44	E	568	01
PANDAMBILI	MT	6	05	S	36	44	E	568	03
PANDAMBILI	MT	6	26	S	36	22	E	568	01
PANDE	POPL	7	35	S	31	29	E	568	01
PANDE	POPL	8	19	S	32	19	E	568	02
PANDE SEE PANDO	POPL	8	34	S	32	17	E	568	00
PANDE	MT	8	31	S	31	24	E	568	01
PANDE	MT	9	09	S	32	37	E	568	01
PANDEMALI SEE KWAMBE	POPL	6	20	S	38	42	E	568	00
PANDO	POPL	8	24	S	32	17	E	568	01
PANDONGEREMBA	MT	9	36	S	36	44	E	568	01
PANDUKA	MT	6	54	S	35	07	E	568	01
PANDULA SEE MHANDULA	MT	6	52	S	36	06	E	568	00
PANGA	MT	5	12	S	32	31	E	568	01
PANGAI	MT	5	47	S	37	42	E	568	01
PANGALA	POPL	6	49	S	34	03	E	568	01
PANGALE	POPL	5	16	S	32	43	E	568	01
PANGALI SEE PANGALE	POPL	5	16	S	32	43	E	568	00
PANGANA	MT	6	45	S	34	29	E	568	01
PANGANI	AREA	7	49	S	37	53	E	568	01
PANGANI SEE PANGANI DISTRICT	DIST	5	40	S	38	50	E	568	00
PANGANI	POPL	5	25	S	38	59	E	568	01
PANGANI	MSSN	9	32	S	35	31	E	568	01
PANGANI SEE PANGANI RIVER	STRM	5	26	S	38	58	E	568	00
PANGANI BAY	BAY	5	26	S	39	00	E	568	01
PANGANI DISTRICT	DIST	5	40	S	38	50	E	568	00
PANGANI FALLS	FALL	5	21	S	38	39	E	568	01
PANGANI RIVER	STRM	5	26	S	38	58	E	568	01
PANGARAWE	STRM	4	58	S	39	04	E	568	03
PANGAVINI	ISL	6	41	S	39	14	E	568	05
PANGAWE	POPL	6	48	S	37	47	E	568	01
PANGO: RIVER SEE MZUZUMA RIVER	STRM	10	26	S	34	35	E	568	00
PANI MKUMBI	BAY	4	55	S	39	07	E	568	05
PANJA	POPL	4	57	S	35	02	E	568	01

HIRK 0-55-25

APPROVED FOR RELEASE: 2007/02/20: CIA-RDP01-00707R000200050003-9

APPROVED FOR RELEASE: 2007/02/20: CIA-RDP01-00707R000200050003-9

PANJALO									
PANJALOS SEE PANJALO	POPL	8	39	S	33	10	E	568	03
PANKAMANGA	POPL	8	39	S	33	10	E	568	00
PANKONGA	MT	9	05	S	32	31	E	568	01
PANSIANSI	POPL	10	45	S	34	39	E	568	01
	POPL	2	30	S	32	54	E	568	01
PANUSA SEE PANUZA									
PANUZA	MT	8	32	S	34	58	E	568	00
PAPA	MT	8	32	S	34	58	E	568	02
PAPASI	MT	8	40	S	32	14	E	568	01
PAPASI SEE GURI, RIVER	MT	8	36	S	33	41	E	568	01
	STRM	8	33	S	33	51	E	568	00
PARABAWA									
PARAMASA	MT	6	37	S	35	43	E	568	01
PARAMBA	MT	4	11	S	32	45	E	568	01
PARE SEE PARE DISTRICT	POPL	5	06	S	38	49	E	568	01
PARE DISTRICT	DIST	4	00	S	37	50	E	568	00
	DIST	4	00	S	37	50	E	568	00
PARE MOUNTAINS	MTS	4	00	S	37	45	E	568	03
PARMUSANI	MT	8	50	S	34	48	E	568	01
PASADONG	MT	4	36	S	35	13	E	568	01
PASAGULU	MT	6	03	S	29	48	E	568	02
PASAGULU, CAPE	CAPE	6	02	S	29	43	E	568	02
PASALAMBO									
PASSAGULU SEE PASAGULU	POPL	8	14	S	32	59	E	568	02
PATAMERA	MT	6	03	S	29	48	E	568	00
PATIRA	MT	8	21	S	33	04	E	568	01
PATSHENSI	MT	4	30	S	37	56	E	568	01
	POPL	6	59	S	33	19	E	568	01
PATULA									
PAVANGA	POPL	6	07	S	32	28	E	568	01
PAWAGA	POPL	9	40	S	34	14	E	568	01
PEGEWI	AREA	7	08	S	35	30	E	568	01
PEGWA SEE PAGWA	MT	1	51	S	34	03	E	568	00
	MT	7	49	S	31	19	E	568	00
PEMBA									
PEMBA	POPL	10	15	S	40	09	E	568	01
PEMBA CHANNEL	MT	1	19	S	34	29	E	568	00
PEMBA-JUU SEE PEMBA-JUU ISLAND	CHAN	5	10	S	39	20	E	568	03
PEMBA-JUU ISLAND	ISL	7	31	S	39	25	E	568	00
	ISL	7	31	S	39	25	E	568	05
PEMBAMNASI, RAS	PT	7	11	S	39	31	E	568	05
PEMBA POINT	PT	10	15	S	40	08	E	568	05
PEMBEA	POPL	4	58	S	35	23	E	568	01
PEMBEMOTO	MT	6	05	S	35	55	E	568	01
PEMBERA	POPL	8	42	S	32	23	E	568	01
PENGERE	MT	9	12	S	37	06	E	568	01
PENINJ	STRM	2	20	S	35	58	E	568	01

APPROVED FOR RELEASE: 2007/02/20: CIA-RDP01-00707R000200050003-9

APPROVED FOR RELEASE: 2007/02/20: CIA-RDP01-00707R000200050003-9

PERAMIHO	MSSN	10	38	S	35	27	E	568	01
PERAMIHO MISSION SEE PERAMIHO	MSSN	10	38	S	35	27	E	568	00
PERANI	AREA	4	36	S	39	02	E	568	01
PESAGULU, CAPE SEE PASAGULU, CAPE	CAPE	6	02	S	29	43	E	568	00
PETAMAYO	MT	6	48	S	35	33	E	568	01
PETU	POPL	6	15	S	35	04	E	568	02
PETU	MT	6	16	S	35	05	E	568	01
PETUKIZA	POPL	4	47	S	39	09	E	568	03
PIANJE	AREA	7	12	S	32	57	E	568	01
PIATIKA	MT	1	47	S	34	04	E	568	00
PIAYA	POPL	2	35	S	35	34	E	568	01
PIGANYONGAS	POPL	9	53	S	35	20	E	568	01
PILALJU	MT	6	04	S	33	27	E	568	01
PILOMO	POPL	10	20	S	34	34	E	568	01
PIMLEN HARBOUR SEE MIKINDANI HARBOUR	BAY	10	16	S	40	07	E	568	00
PIMPA SEE FINGA	MT	8	27	S	31	20	E	568	00
PINDERO	POPL	9	28	S	39	22	E	568	01
PINGWI	STRM	4	51	S	30	49	E	568	01
PINYARA	AREA	7	41	S	37	12	E	568	01
PIPANKWAWADE	MT	9	02	S	33	44	E	568	01
PITI	STRM	7	05	S	33	04	E	568	01
PITO	MSSN	8	06	S	31	37	E	568	01
PITU	STRM	9	11	S	35	54	E	568	01
PITUKISA SEE PETUKIZA	POPL	4	47	S	39	09	E	568	00
POIASI	REEF	8	31	S	39	25	E	568	05
POMBWE	POPL	8	16	S	39	20	E	568	01
POMBWE	MT	5	21	S	32	43	E	568	01
POMBWE, RAS	PT	8	17	S	39	19	E	568	05
POMMERN	MSSN	8	06	S	35	46	E	568	01
PONDE	POPL	4	55	S	38	25	E	568	01
PONDO	POPL	8	34	S	38	57	E	568	01
PONDOMBILI	ISL	9	06	S	39	31	E	568	05
PONGWE	POPL	5	08	S	38	58	E	568	01
PONGWE	POPL	5	12	S	38	32	E	568	01
PONGWE	POPL	5	36	S	37	56	E	568	01
PONGWE	POPL	6	22	S	38	14	E	568	01
PONGWE	MT	6	18	S	38	14	E	568	01
POPO ISLAND	ISL	10	03	S	39	41	E	568	05
PORO	POPL	5	16	S	35	31	E	568	01
POROMA	STRM	5	09	S	35	28	E	568	01
POROTO MOUNTAINS	MTS	9	00	S	33	45	E	568	02

APPROVED FOR RELEASE: 2007/02/20: CIA-RDP01-00707R000200050003-9

APPROVED FOR RELEASE: 2007/02/20: CIA-RDP01-00707R000200050003-9

POSTA									
POYO SEE BOYU	POPL	4	49	S	39	09	E	568	01
POYOS	MT	6	32	S	36	30	E	568	00
POZO	POPL	10	10	S	37	04	E	568	01
PUCHAPUCHA	MT	5	53	S	38	30	E	568	01
	POPL	10	58	S	37	43	E	568	01
PUGE									
PUGE	AREA	4	25	S	33	01	E	568	01
PUGU	POPL	4	45	S	33	07	E	568	01
PULULA	POPL	6	52	S	39	08	E	568	02
PUMA	LCTY	7	59	S	39	40	E	568	00
	AREA	4	56	S	34	45	E	568	02
PUMA									
PUMBA SEE MBIRIRI, RIVER	POPL	4	59	S	34	44	E	568	01
PUMBAVU SEE PUMBAVU ISLAND	STRM	6	33	S	33	50	E	568	00
PUMBAVU ISLAND	ISL	6	30	S	39	29	E	568	00
PUMUSI	ISL	6	30	S	39	29	E	568	05
	POPL	4	48	S	33	06	E	568	01
PUNDA									
PUNGA	STRM	7	48	S	30	47	E	568	01
PUNGATINI	MT	6	31	S	33	21	E	568	01
PUNGULUMO	POPL	6	26	S	39	01	E	568	01
PUNGUYUNI	MT	6	47	S	33	15	E	568	01
	ISL	6	54	S	39	25	E	568	05
PUNGUYUNI, RAS									
PUPILA SEE RUPILA	PT	6	53	S	39	28	E	568	05
PUZU	MT	7	24	S	31	20	E	568	00
PWAJUU	MT	6	31	S	33	11	E	568	01
PWASIE, MTO SEE PWAZIE, MTO	REEF	6	33	S	39	26	E	568	05
	BAY	10	16	S	40	14	E	568	00
PWAZIE, MTO SEE PWAZIE, MTO									
PWAZIE, MTO	BAY	10	16	S	40	14	E	568	00
PWELA	BAY	10	16	S	40	14	E	568	05
PWEZA	POPL	8	02	S	31	38	E	568	01
PYRAMID POINT SEE NANSIMO POINT	REEF	6	35	S	39	31	E	568	05
	PT	2	10	S	33	21	E	568	00
RABILO									
RABUR	MT	3	47	S	30	49	E	568	01
RAGATA	MT	1	25	S	34	01	E	568	00
RAGATA-BERGE SEE RAGATA	MT	2	07	S	33	35	E	568	01
RAGWE	MT	2	07	S	33	35	E	568	00
	POPL	5	00	S	38	58	E	568	01
RAHAJANO									
RANDE SEE PANDE	STRM	9	03	S	36	57	E	568	01
RANGARWE SEE PANGARAWE	POPL	7	35	S	31	29	E	568	00
RANYERE	STRM	4	58	S	39	04	E	568	00
RAS KAZONE	STRM	11	19	S	35	18	E	568	01
	SECP	5	04	S	39	07	E	568	00
RAS MBISI ESTATE									
RAYABU	EST	7	48	S	39	43	E	568	00
	POPL	5	24	S	38	49	E	568	01

APPROVED FOR RELEASE: 2007/02/20: CIA-RDP01-00707R000200050003-9

APPROVED FOR RELEASE: 2007/02/20: CIA-RDP01-00707R000200050003-9

RED CLIFFS SEE DUNDANI	LCTY	7	59	S	39	37	E	568	00
REDERS SEE REDERS SIDING	RSTA	5	09	S	38	52	E	568	00
REDERS SIDING	RSTA	5	09	S	38	52	E	568	01
REMERA	MT	7	33	S	37	18	E	568	01
RENGO	MT	1	22	S	33	59	E	566	01
REWE	AREA	2	05	S	33	20	E	568	01
RIBIKI	STRM	8	06	S	36	56	E	568	01
RIBUNDA, MWAMBA	REEF	10	14	S	40	13	E	568	05
RIBUNDA, RAS	PT	10	14	S	40	13	E	568	05
RICHEMERERO, RAS	PT	10	15	S	40	12	E	568	05
RIDGE POINT	MT	3	54	S	36	02	E	568	01
RINGWANE	MT	1	42	S	34	25	E	568	01
RINGWANI	POPL	1	41	S	34	32	E	568	01
RIPURA	STRM	9	01	S	34	11	E	568	02
RMASE	POPL	5	01	S	35	33	E	568	01
ROATA	STRM	2	32	S	32	10	E	568	01
ROBANDA	POPL	2	06	S	34	39	E	568	01
RODSERA	MT	2	37	S	32	12	E	568	01
ROHUHU, RIVER SEE RUHUHU RIVER	STRM	10	31	S	34	34	E	568	00
ROKE	MT	4	22	S	33	05	E	568	01
ROKUMBI, FUNGU	REEF	9	43	S	39	46	E	568	05
ROKUMBI, RAS	PT	9	42	S	39	46	E	568	05
ROM SEE ROMA	POPL	9	29	S	39	29	E	568	00
ROMA	POPL	9	29	S	39	29	E	568	02
ROMBO	AREA	3	16	S	37	38	E	568	01
ROMUMA SEE ROMUMA RIVER	STRM	6	39	S	36	42	E	568	00
ROMUMA RIVER	STRM	6	39	S	36	42	E	568	01
RONDO SEE RONDO CHINI	POPL	10	07	S	39	14	E	568	00
RONDO SEE RONDO JUU	POPL	10	07	S	39	21	E	568	00
RONDO SEE RONDO PLATEAU	UPLD	10	06	S	39	12	E	568	00
RONDO CHINI	POPL	10	07	S	39	14	E	568	01
RONDO JUU	POPL	10	07	S	39	21	E	568	01
RONDO PLATEAU	UPLD	10	06	S	39	12	E	568	01
RONGAI	STRM	3	03	S	36	03	E	568	01
RONGONI, RAS	PT	6	49	S	39	19	E	568	05
RONGOZI, RAS	PT	8	57	S	39	31	E	568	05
RORIA	MT	1	22	S	34	06	E	568	01
RORIAMKE SEE RORIA	MT	1	22	S	34	06	E	568	00
RORIAUME	MT	1	22	S	34	07	E	568	00
ROSEMBWA	POPL	7	58	S	30	54	E	568	02
ROTOBWE	MT	1	51	S	33	25	E	568	01
ROVUMA SEE RUVUMA RIVER	STRM	10	29	S	40	28	E	568	00

APPROVED FOR RELEASE: 2007/02/20: CIA-RDP01-00707R000200050003-9

APPROVED FOR RELEASE: 2007/02/20: CIA-RDP01-00707R000200050003-9

ROVUMA, BAÍA DO SEE RUVUMA BAY	BAY	10	26	S	40	29	E	568	00
ROVUMA, RIO SEE RUVUMA RIVER	STRM	10	29	S	40	28	E	568	00
ROVUMA RIVER SEE RUVUMA RIVER	STRM	10	29	S	40	28	E	568	00
ROWANGA	MT	2	50	S	31	54	E	568	03
RUAHA	POPL	7	24	S	36	32	E	568	01
RUAHA	MSSN	8	54	S	36	45	E	568	01
RUAHA	MT	8	12	S	35	31	E	568	01
RUAHA	STRM	8	38	S	34	42	E	568	01
RUAHA SEE RUAHA RIVER	STRM	8	53	S	36	56	E	568	02
	STRM	8	58	S	35	25	E	568	00
RUAHA	STRM	8	58	S	35	25	E	568	02
RUAHA, RIVER SEE GREAT RUAHA RIVER	STRM	7	56	S	37	52	E	568	00
RUAHA RIVER	STRM	8	58	S	35	25	E	568	02
RUAMAGAZA	POPL	3	06	S	32	04	E	568	01
RUAMAGONGO SEE RUAMAGONGO, RIVER	STRM	1	41	S	33	40	E	568	00
RUAMAGONGO, RIVER	STRM	1	41	S	33	40	E	568	01
RUANDA	AREA	10	37	S	34	55	E	568	01
RUANDA	POPL	5	53	S	38	07	E	568	01
RUANDA	POPL	10	33	S	34	56	E	568	01
RUANDA	POPL	11	00	S	38	04	E	568	1
RUANDA	STRM	9	32	S	33	24	E	568	02
RUANDA	STRM	11	03	S	38	05	E	568	01
RUANGA	MT	1	47	S	33	36	E	568	01
RUANGALE	REEF	8	50	S	39	32	E	568	05
RUANGWA	POPL	10	04	S	38	57	E	568	01
RUANLISA	POPL	6	02	S	34	42	E	568	01
RUARI POINT	PT	1	06	S	33	58	E	568	02
RUARUKE	POPL	7	46	S	39	11	E	568	01
RUASAMBO	MT	3	20	S	36	48	E	568	01
RUASINGA	POPL	1	15	S	30	38	E	568	03
RUAWA	POPL	9	43	S	39	35	E	568	01
RUBAFU	POPL	1	02	S	31	50	E	568	01
RUBEHO	POPL	6	16	S	36	52	E	568	01
RUBEHO MOUNTAINS	MTS	6	45	S	36	35	E	568	01
RUBIA POINT	PT	2	03	S	32	50	E	568	01
RUBISO ISLAND	ISL	2	17	S	31	45	E	568	01
RUBONDO CHANNEL	CHAN	2	20	S	31	45	E	568	01
RUBONDO ISLAND	ISL	2	20	S	31	52	E	568	01
RUBUGA	POPL	1	27	S	30	48	E	568	01
RUBUGA	POPL	5	15	S	33	22	E	568	01
RUBUGWA SEE RUBUGA	POPL	5	15	S	33	22	E	568	00
RUBUMBA	STRM	3	52	S	30	31	E	568	01

APPROVED FOR RELEASE: 2007/02/20: CIA-RDP01-00707R000200050003-9

APPROVED FOR RELEASE: 2007/02/20: CIA-RDP01-00707R000200050003-9

RUBUNGO	POPL	1	50	S	31	40	E	568	01
RUBUNGU	STRM	7	46	S	37	08	E	568	01
RUBWE	POPL	6	57	S	37	41	E	568	01
RUBYA	MSSN	1	43	S	31	37	E	568	01
RUCHUGI	STRM	5	06	S	30	22	E	568	01
RUDEKE	MT	6	13	S	35	55	E	568	01
RUDEWA	AREA	10	02	S	34	42	E	568	01
RUDEWA	POPL	6	41	S	37	08	E	568	01
RUDEWA	POPL	10	06	S	34	42	E	568	01
RUDI	POPL	6	58	S	36	16	E	568	01
RUEGA POINT SEE RUEGA POINT	PT	2	00	S	31	42	E	568	00
RUENDIZI	POPL	1	09	S	30	31	E	568	01
RUENGU	STRM	10	18	S	34	58	E	568	01
RUENSINGA SEE RUASINGA	POPL	1	15	S	30	36	E	568	00
RUFIJI SEE RUFIJI DISTRICT	DIST	7	55	S	38	40	E	568	00
RUFIJI SEE RUFIJI RIVER	STRM	8	00	S	39	20	E	568	00
RUFIJI, MTO SEE RUFIJI RIVER	STRM	8	00	S	39	20	E	568	00
RUFIJI, RIO SEE RUFIJI RIVER	STRM	8	00	S	39	20	E	568	00
RUFIJI DISTRICT	DIST	7	55	S	38	40	E	568	00
RUFIJI RIVER	STRM	8	00	S	39	20	E	568	01
RUFIRE	STRM	8	44	S	36	08	E	568	01
RUFIRI	POPL	8	38	S	36	21	E	568	01
RUFIRI	STRM	8	34	S	36	16	E	568	01
RUFOS RAS	PT	9	43	S	39	44	E	568	05
RUGAGA	POPL	5	4[illegible]	S	37	54	E	568	01
RUGAMBA	AREA	9	32	S	33	30	E	568	01
RUGENGE	AREA	3	13	S	30	55	E	568	01
RUGEZI	POPL	2	07	S	33	12	E	568	01
RUGUFU SEE LUGUFU	STR	5	21	S	29	47	E	568	00
RUGUTU	MT	3	53	S	33	28	E	568	01
RUHAHA	HILL	9	23	S	39	35	E	568	01
RUHAMA	MSSN	2	22	S	32	29	E	568	01
RUHANGA SEE RUHANGA RIVER	STRM	10	22	S	39	11	E	568	00
RUHANGA RIVER	STRM	10	22	S	39	11	E	568	01
RUHANGINO	POPL	9	26	S	37	51	E	568	01
RUHANO	STRM	9	57	S	36	22	E	568	01
RUHEMBE	AREA	7	20	S	36	55	E	568	01
RUHEMBE	STRM	7	44	S	37	08	E	568	01
RUHENGE	[illegible]T	2	31	S	33	37	E	568	01
RUHOGO	POPL	2	15	S	34	53	E	568	01
RUHU	AREA	1	23	S	33	51	E	568	01
RUHU	STRM	10	17	S	38	07	E	568	01

APPROVED FOR RELEASE: 2007/02/20: CIA-RDP01-00707R000200050003-9

APPROVED FOR RELEASE: 2007/02/20: CIA-RDP01-00707R000200050003-9

RUHUDJI	SEE	RUHUDJI RIVER							
RUHUDJI	RIVER		STRM	8	52	S	36	01	E	568	00
RUHUHU	SEE	RUHUHU RIVER	STRM	8	52	S	36	01	E	568	02
RUHUHU	RIVER		STRM	10	31	S	34	34	E	568	00
RUHUNGA			STRM	10	31	S	34	34	E	568	01
			POPL	1	28	S	31	25	E	568	01
RUIGA											
RUIGA			STRM	2	05	S	31	37	E	568	01
RUIGA BAY			STRM	8	42	S	35	33	E	568	01
RUIGA POINT			BAY	2	02	S	31	38	E	568	01
RUIGA RIVER	SEE	RUIGA	PT	2	00	S	31	42	E	568	02
			STRM	2	05	S	31	37	E	568	00
RUIOKA											
RUIPA			POPL	1	49	S	31	05	E	568	01
RUIPA			POPL	8	15	S	36	16	E	568	01
RUISENYA			STRM	8	08	S	36	14	E	568	01
RUIWA			STRM	1	15	S	31	19	E	568	01
			POPL	8	46	S	33	39	E	568	01
RUIZA											
RUJEWA	SEE	RUJEWO	STRM	2	12	S	31	15	E	568	01
RUJEWO			POPL	8	42	S	34	23	E	568	00
RUJEWO MISSION			POPL	8	42	S	34	23	E	568	01
RUKEREGE POINT			MSSN	8	42	S	34	22	E	568	00
			PT	2	26	S	33	28	E	568	01
RUKEREGE-SPITZE	SEE	RUKEREGE POINT									
RUKORA			PT	2	26	S	33	28	E	568	00
RUKURU			POPL	2	46	S	31	29	E	568	01
RUKWA			STRM	11	01	S	38	45	E	568	01
RUKWA, LAKE			MT	8	18	S	32	49	E	568	01
			LAKE	8	00	S	32	15	E	568	01
RUKWA A	SEE	RUKWA									
RUKWA-SEE	SEE	RUKWA, LAKE	MT	8	18	S	32	49	E	568	00
RUKYIRA, MWAMBA			LAKE	8	00	S	32	15	E	568	00
RUKYIRA BAR			REEF	8	55	S	39	36	E	568	05
RUKYIRA BAY			SHOL	8	49	S	39	35	E	568	05
			BAY	8	52	S	39	34	E	568	05
RUKYIRA SPIT											
RUMA			SPIT	8	53	S	39	36	E	568	05
RUMAKALI			LCTY	7	46	S	39	51	E	568	00
RUMBANGA			STRM	9	20	S	33	54	E	568	02
RUMBETAMBETA			POPL	8	23	S	37	39	E	568	01
			MT	8	51	S	36	29	E	568	01
RUMBIDJI											
RUMBIRA	SEE	LUMBIRA	STRM	6	41	S	37	04	E	568	01
RUMBIRA			POPL	9	34	S	34	08	E	568	00
RUMBO			STRM	9	36	S	34	09	E	568	01
RUNAZI			POPL	8	53	S	39	12	E	568	01
			POPL	2	47	S	31	28	E	568	01
RUNEKE ISLAND											
RUNERE			ISL	2	01	S	31	46	E	568	01
			POPL	3	06	S	33	16	E	568	01

APPROVED FOR RELEASE: 2007/02/20: CIA-RDP01-00707R000200050003-9

APPROVED FOR RELEASE: 2007/02/20: CIA-RDP01-00707R000200050003-9

RUNGU RÂS	SEE	RUNGU RAS	PT	10	00	S	39	44	E	568	00
RUNGA			STRM	9	19	S	33	27	E	568	01
RUNGEMBA			MSSN	8	11	S	35	22	E	568	01
RUNGU RAS			PT	10	00	S	39	44	E	568	05
RUNGU RAS			PT	9	59	S	39	45	E	568	05
RUNGU POINT	SEE	RUNGU RAS	PT	9	59	S	39	45	E	568	00
RUNGO			POPL	9	21	S	38	58	E	568	01
RUNGO			STRM	9	13	S	39	01	E	568	01
RUNGUZA			MT	6	55	S	37	45	E	568	01
RUNGWA			AREA	7	13	S	31	40	E	568	01
RUNGWA			POPL	6	57	S	33	31	E	568	01
RUNGWA	SEE	RUNGWA EAST	POPL	7	23	S	31	41	E	568	00
RUNGWA	SEE	RUNGWA RIVER	STRM	7	30	S	31	38	E	568	00
RUNGWA EAST			POPL	7	23	S	31	41	E	568	02
RUNGWA RIVER			STRM	7	30	S	31	38	E	568	01
RUNGWA WEST			POPL	7	19	S	31	40	E	568	01
RUNGWE	SEE	RUNGWE DISTRICT	DIST	9	30	S	33	35	E	568	00
RUNGWE			MSSN	9	10	S	33	35	E	568	01
RUNGWE			MT	9	08	S	33	40	E	568	01
RUNGWE DISTRICT			DIST	9	30	S	33	35	E	568	00
RUNGWE MOUNTAIN	SEE	RUNGWE	MT	9	08	S	33	40	E	568	00
RUO			AREA	10	14	S	39	36	E	568	01
RUO			POPL	10	13	S	39	35	E	568	01
RUPIA			POPL	8	35	S	37	15	E	568	01
RUPIAGI			POPL	8	04	S	38	34	E	568	01
RUPILA			MT	7	24	S	31	20	E	568	01
RUPONDA			POPL	10	15	S	38	43	E	568	01
RUPONDA DISTRICT			DIST	9	20	S	38	00	E	568	00
RUPONDE			POPL	7	22	S	39	03	E	568	01
RUREGAIYA ISLAND			ISL	2	26	S	32	00	E	568	01
RUREGEJA-INSEL	SEE	RUREGAIYA ISLAND	ISL	2	26	S	32	00	E	568	00
RURU			POPL	3	39	S	37	45	E	568	01
RURUMA			MSSN	4	20	S	34	24	E	568	01
RUSANGA			POPL	4	33	S	39	01	E	568	01
RUSANGE			STRM	6	05	S	37	51	E	568	01
RUSEKO			POPL	6	27	S	38	38	E	568	01
RUSENDE			AREA	7	46	S	38	37	E	568	01
RUSENDE			POPL	7	55	S	38	43	E	568	01
RUSENYE POINT	SEE	MURUMO POINT	PT	2	23	S	32	40	E	568	00
RUSHWA, LAKE			MRSH	1	26	S	30	49	E	568	01
RUSORI			MT	1	54	S	34	05	E	568	01
RUSSENJE-SPITZE	SEE	MURUMO POINT	PT	2	23	S	32	40	E	568	00

APPROVED FOR RELEASE: 2007/02/20: CIA-RDP01-00707R000200050003-9

APPROVED FOR RELEASE: 2007/02/20: CIA-RDP01-00707R000200050003-9

RUSUBI								
RUSUMO SEE RUSUMO FALLS	AREA	2	43	S	31	25	E	568	01
RUSUMO FALLS (TANGANYIKA)†	FALL	2	22	S	30	48	E	568	00
CHUTES DE RUSUMU (RUANDA-URUNDI)	FALL	2	22	S	30	48	E	568	01
RUSUMU, CHUTES DE SEE RUSUMO FALLS	FALL	2	22	S	30	48	E	568	00
RUSUNO	STRM	5	10	S	29	56	E	568	02
RUTALI									
RUTENGANI	POPL	1	52	S	33	01	E	568	01
RUTENGI HILL	MSSN	9	20	S	33	37	E	568	02
RUTETE	MT	1	41	S	33	41	E	568	05
RUTIKIRA SEE RUTUKIRA, RIVER	POPL	9	40	S	37	54	E	568	01
	STRM	10	10	S	35	06	E	568	00
RUTIKIRA, RIVER SEE RUTUKIRA, RIVER	STRM	10	10	S	35	06	E	568	00
RUTI ROCK	ROCK	2	17	S	32	59	E	568	01
RUTSCHUGIPOSTEN SEE UVINZA	POPL	5	06	S	30	22	E	568	00
RUTUKIRA SEE RUTUKIRA, RIVER	STRM	10	10	S	35	06	E	568	00
RUTUKIRA, RIVER	STRM	10	10	S	35	06	E	568	01
RUTUMBO									
RUTUNGURU	POPL	9	51	S	36	57	E	568	01
RUUNGU	POPL	1	16	S	31	07	E	568	01
RUVENZE	MT	1	47	S	33	51	E	568	05
RUVONGO	LCTY	2	44	S	31	30	E	568	01
	POPL	1	06	S	30	30	E	568	03
RUVU									
RUVU	AREA	6	52	S	38	43	E	568	01
RUVU	POPL	4	38	S	37	48	E	568	01
RUVU	POPL	6	49	S	38	43	E	568	01
RUVU SEE PANGANI RIVER	POPL	9	38	S	39	44	E	568	01
	STRM	5	26	S	38	58	E	568	00
RUVU SEE RUVU RIVER	STRM	6	43	S	38	44	E	568	00
RUVU, MTO SEE KINGONI	STRM	6	23	S	38	52	E	568	00
RUVU BAY	BAY	9	38	S	39	45	E	568	01
RUVUMA SEE RUVUMA RIVER	STRM	10	29	S	40	28	E	568	00
RUVUMA BAY (TANGANYIKA)†									
BAÍA DO ROVUMA (MOZAMBIQUE)	BAY	10	26	S	40	29	E	568	01
RUVUMA RIVER (TANGANYIKA)†									
RIO ROVUMA (MOZAMBIQUE)	STRM	10	29	S	40	28	E	568	01
RUVUMO	STRM	7	03	S	37	58	E	568	01
RUVURA, RAS	PT	8	58	S	39	30	E	568	05
RUVURA, RAS	PT	10	17	S	40	25	E	568	05
RUVU RIVER SEE PANGANI RIVER	STRM	5	26	S	38	58	E	568	00
RUVU RIVER									
RUVUVU	STRM	6	43	S	38	44	E	568	01
RUVUVU RIVER SEE RUVUVU	STRM	2	23	S	30	47	E	568	01
RUWABI	STRM	2	23	S	30	47	E	568	00
	POPL	9	53	S	39	21	E	568	01

APPROVED FOR RELEASE: 2007/02/20: CIA-RDP01-00707R000200050003-9

APPROVED FOR RELEASE: 2007/02/20: CIA-RDP01-00707R000200050003-9

RUWANA	STRM	2	07	S	33	48	E	568	01
RUWANGU, RIVER	STRM	1	50	S	33	20	E	568	00
RUWARI	STRM	9	54	S	36	24	E	568	01
RUWAWA SEE RUWAWA PLATEAU	UPLD	9	23	S	39	20	E	568	00
RUWAWA PLATEAU	UPLD	9	23	S	39	20	E	568	01
RUWHITI	STRM	3	12	S	30	57	E	568	01
RUWHITI (TANGANYIKA)[									
RUWITA (RUANDA-URUNDI)	STRM	3	12	S	31	11	E	568	01
RUWITA SEE RUWHITI	STRM	3	12	S	31	11	E	568	00
RUWITI SEE RUWHITI	STRM	3	12	S	31	11	E	568	00
RUWONDO CHANNEL SEE RUBONDO CHANNEL	CHAN	2	20	S	31	45	E	568	00
RUWONDO ISLAND SEE RUBONDO ISLAND	ISL	2	20	S	31	52	E	568	00
RUWURA, RĀS SEE RUVURAI RAS	PT	10	17	S	40	25	E	568	00
RUYOMA	POPL	6	54	S	38	02	E	568	01
RWAGATI	POPL	1	28	S	31	43	E	568	01
RWAMKOMA, RIVER	STRM	1	48	S	34	01	E	568	00
RWASSIA	AREA	8	54	S	32	16	E	568	01
RWEVAGUZI ISLAND	ISL	2	14	S	32	04	E	568	01
RWOGA'S SEE BUSIRAYOMBO	POPL	2	47	S	31	47	E	568	00
SABA	STRM	7	04	S	34	39	E	568	01
SABAGA SWAMP	MRSH	4	46	S	30	15	E	568	01
SABUK, OL DOINYO	MT	3	28	S	35	04	E	568	01
SADAMU	STRM	2	56	S	33	42	E	568	01
SADANI	AREA	6	10	S	38	39	E	568	01
SADANI	POPL	6	03	S	38	45	E	568	01
SADANI	STRM	6	04	S	38	46	E	568	01
SAFU	POPL	7	14	S	38	41	E	568	01
SAGALA	POPL	6	17	S	36	38	E	568	01
SAGALA	MT	6	15	S	36	30	E	568	01
SAGAMA	MT	5	13	S	38	36	E	568	01
SAGARE	STRM	6	25	S	36	13	E	568	01
SAGASA	POPL	5	56	S	37	34	E	568	01
SAGEMA SEE SAGENA	MT	5	18	S	32	43	E	568	00
SAGENA	MT	5	18	S	32	43	E	568	01
SAGESA SEE SEJESE	MT	6	52	S	35	43	E	568	00
SAHALA SEE SAHALA WEST	MT	8	56	S	32	59	E	568	00
SAHALA WEST SEE SAHALA WEST	MT	8	56	S	32	59	E	568	00
SAHALA WEST	MT	8	56	S	32	59	E	568	01
SAINT MICHAEL	MSSN	3	38	S	32	38	E	568	01
SAISI SEE MTEMBWA RIVER	STRM	6	42	S	32	24	E	568	00

APPROVED FOR RELEASE: 2007/02/20: CIA-RDP01-00707R000200050003-9

APPROVED FOR RELEASE: 2007/02/20: CIA-RDP01-00707R000200050003-9

SAISI SEE SAISI RIVER								
SAISI RIVER	STRM	8	44	S	32	01	E	568	00
SAJA SEE SAJA RIVER	STRM	8	44	S	32	01	E	568	01
SAJA RIVER	STRM	5	57	S	37	52	E	568	00
SAKA	STRM	5	57	S	37	52	E	568	03
	STRM	7	14	S	36	03	E	568	01
SAKALILO									
SAKAMA	POPL	8	12	S	31	58	E	568	01
SAKAMAGANGA SEE LUKMANGA	LCTY	4	02	S	33	55	E	568	01
SAKAMALIWA	POPL	8	04	S	36	49	E	568	00
SAKARE	POPL	4	05	S	34	03	E	568	01
	POPL	4	59	S	38	26	E	568	01
SAKARRE SEE SAKARE									
SAKASIBA	POPL	4	59	S	38	26	E	568	00
SAKAYEKA	POPL	5	25	S	30	51	E	568	01
SAKAYEKA HILL SEE SAKAYEKA	MT	2	20	S	33	39	E	568	01
SAKI	MT	2	20	S	33	39	E	568	00
	MT	1	45	S	33	46	E	568	00
SAKURA JUU									
SALA	AREA	5	34	S	38	52	E	568	01
SALAGUA	POPL	6	48	S	32	26	E	568	01
SALALA	STRM	2	02	S	34	10	E	568	01
SALALA	MT	3	43	S	32	28	E	568	01
	MT	8	55	S	33	50	E	568	02
SALALANGA									
SALALE	MT	4	30	S	35	46	E	568	01
SALALI	POPL	7	49	S	39	20	E	568	01
SALALO	POPL	3	14	S	37	12	E	568	01
SALALO SEE SULALO	MT	4	17	S	32	45	E	568	01
	MT	6	44	S	34	45	E	568	00
SALAMA									
SALAMBA	MT	2	37	S	33	37	E	568	01
SALANGA SEE SALALANGA	POPL	6	11	S	34	06	E	568	01
SALAWE	MT	4	30	S	35	46	E	568	00
SALAWE	AREA	3	23	S	32	49	E	568	01
	POPL	3	19	S	32	52	E	568	01
SALEMES									
SALEYE	POPL	8	09	S	33	41	E	568	01
SALGAMIDA SEE SALGAMIDA RIVER	MT	5	54	S	35	58	E	568	01
SALGAMIDA RIVER	STRM	3	04	S	36	23	E	568	00
SALI	STRM	3	04	S	36	23	E	568	01
	POPL	8	12	S	32	09	E	568	02
SALI	POPL	9	02	S	36	45	E	568	01
SALIMANIS	POPL	8	19	S	33	40	E	568	01
SALIM BANK	SHOL	7	52	S	39	36	E	568	05
SALIMS	POPL	4	13	S	36	17	E	568	01
SALIMU	POPL	4	50	S	35	12	E	568	01
SALONIK									
SALONIK	POPL	3	55	S	36	56	E	568	01
	LCTY	3	37	S	36	52	E	568	01

APPROVED FOR RELEASE: 2007/02/20: CIA-RDP01-00707R000200050003-9

APPROVED FOR RELEASE: 2007/02/20: CIA-RDP01-00707R000200050003-9

SAMAJA	MT	4	19	S	34	45	E	568 01
SAMAKI	HILL	8	00	S	37	58	E	568 01
SAMANGA	POPL	8	22	S	39	16	E	568 01
SAMANGA FUNGU	POPL	8	25	S	39	17	E	568 01
SAMANGA FUNGU, RAS	PT	8	25	S	39	18	E	568 05
SAMANIRO, RAS	PT	9	04	S	39	31	E	568 05
SAMASI SWAMP	MRSH	4	29	S	31	02	E	568 01
SAMATWA	POPL	5	34	S	37	09	E	568 01
SAMBA	MT	1	47	S	34	25	E	568 00
SAMBA	MT	3	40	S	30	29	E	568 01
SAMBA	MT	6	38	S	33	20	E	568 01
SAMBA HILL	MT	1	33	S	33	55	E	568 05
SAMBALA	POPL	4	46	S	35	26	E	568 02
SAMBALA	POPL	6	08	S	30	32	E	568 01
SAMBALA SEE SAMBALA RIVER	STRM	4	55	S	35	43	E	568 00
SAMBALA RIVER	STRM	4	55	S	35	43	E	568 01
SAMBU	MT	3	11	S	36	16	E	568 01
SAMBU	MT	5	46	S	37	18	E	568 01
SAMBU, OL DOINYO	MT	2	09	S	35	56	E	568 01
SAMBU, OL DOINYO	MT	3	10	S	36	39	E	568 02
SAMBU, OL DOINYO	MT	4	06	S	36	21	E	568 01
SAMBU, OLDONYO SEE SAMBU, OL DOINYO	MT	3	10	S	36	39	E	568 00
SAME	AREA	4	05	S	37	40	E	568 01
SAME SEE PARE DISTRICT	DIST	4	00	S	37	50	E	568 00
SAME	POPL	4	04	S	37	44	E	568 01
SAMOTORI	MT	3	16	S	36	35	E	568 01
SAMU	STRM	4	58	S	34	29	E	568 03
SAMUDA	MT	3	42	S	35	37	E	568 01
SAMUYA	POPL	8	30	S	31	44	E	568 01
SAMUYE	AREA	3	49	S	33	25	E	568 01
SAMUYE	POPL	3	49	S	33	20	E	568 01
SAMUYE HILLS	MTS	3	51	S	33	23	E	568 01
SANDALE, LAKE	MRSH	6	48	S	39	14	E	568 00
SANDAWA	POPL	5	24	S	35	18	E	568 01
SANDAWE	AREA	5	11	S	35	20	E	568 01
SANDAZI SEE MSINDAJI	POPL	7	38	S	39	17	E	568 00
SANDERS ROCK	ROCK	8	29	S	39	30	E	568 05
SANE	MT	9	00	S	33	40	E	568 01
SANGA	AREA	3	23	S	34	10	E	568 01
SANGA	AREA	7	56	S	37	50	E	568 01
SANGA	POPL	5	06	S	38	54	E	568 01
SANGA	MT	7	33	S	31	24	E	568 03

APPROVED FOR RELEASE: 2007/02/20: CIA-RDP01-00707R000200050003-9

APPROVED FOR RELEASE: 2007/02/20: CIA-RDP01-00707R000200050003-9

SANGA							
SANGA	MT	5	42	S	33	31	E	568	01
SANGAIWE HILLS SEE SANGAWE HILLS	STRM	3	32	S	34	05	E	568	01
SANGALAWE	MTS	4	05	S	35	50	E	568	00
SANGAMA	POPL	6	58	S	36	25	E	568	01
	POPL	8	33	S	32	17	E	568	01
SANGAMKUU, RAS SEE MSANGAMKUU, RAS									
SANGA RIVER	CAPE	10	12	S	40	15	E	568	00
SANGARUNGU SEE SANGARUNGU HARBOUR	STRM	6	12	S	36	18	E	568	00
SANGARUNGU, RAS	HBR	9	00	S	39	31	E	568	00
SANGARUNGU HARBOUR	PT	9	02	S	39	34	E	568	05
	HBR	9	00	S	39	31	E	568	01
SANGAWE SEE SANGAWE HILLS									
SANGAWE HILLS	MTS	4	05	S	35	50	E	568	00
SANGU	MTS	4	05	S	35	50	E	568	01
SANGU	POPL	6	50	S	30	33	E	568	01
SANGUE	MT	9	00	S	32	12	E	568	01
	LCTY	6	54	S	38	51	E	568	01
SANHANGA									
SANJE	MT	6	13	S	36	23	E	568	03
SANJI YA KATI	MT	9	00	S	33	38	E	568	01
SANJUGERO	ISL	9	03	S	39	32	E	568	00
SANKALALA	MT	5	20	S	35	38	E	568	01
	MT	6	44	S	35	03	E	568	01
SANNGU									
SANSUI	AREA	8	15	S	34	20	E	568	01
SANTILYA	MT	2	56	S	33	49	E	568	01
SANYA	POPL	9	06	S	33	22	E	568	02
SANYA SEE SANYA STATION	MT	1	41	S	34	06	E	568	00
	RSTA	3	22	S	37	07	E	568	00
SANYA SEE SANYA RIVER									
SANYA CHINI	STRM	3	27	S	37	10	E	566	00
SANYA JUU	AREA	3	22	S	37	04	E	568	01
SANYA JUU	AREA	3	10	S	37	02	E	568	01
SANYA PLAINS	POPL	3	11	S	37	04	E	568	01
	PLN	3	20	S	37	05	E	568	01
SANYA RIVER									
SANYA STATION	STRM	3	27	S	37	10	E	568	01
SANZI	RSTA	3	22	S	37	07	E	568	01
SAO HILL	POPL	9	13	S	32	41	E	568	02
SAOSA, LAKE	POPL	8	20	S	35	12	E	568	01
	LAKE	8	39	S	34	50	E	568	01
SAPU									
SAPWE	MT	6	40	S	32	40	E	568	01
SAR	MT	8	15	S	32	45	E	568	01
SARAHANKA	MT	4	16	S	35	38	E	568	01
SARA ISLAND	MT	4	46	S	37	34	E	568	01
	ISL	1	49	S	33	06	E	568	05
SARAKAPUTA HILLS									
SARANDA	MTS	3	09	S	36	26	E	568	01
	POPL	5	43	S	34	59	E	568	01

APPROVED FOR RELEASE: 2007/02/20: CIA-RDP01-00707R000200050003-9

APPROVED FOR RELEASE: 2007/02/20: CIA-RDP01-00707R000200050003-9

SARO SEE SERO									
SARUHEMBE	MT	4	27	S	37	29	E	568	00
SARWA HILLS	MT	4	09	S	30	17	E	568	01
SASAJILA	MT	1	28	S	33	59	E	568	05
SASANA	STRM	6	22	S	36	07	E	568	01
	MT	9	00	S	32	10	E	568	01
SASAWARA									
SASI	STRM	11	33	S	36	54	E	568	01
SASI SEE SASI RIVER	STRM	2	55	S	33	12	E	568	01
SASI RIVER	STRM	6	34	S	35	53	E	568	00
SASO	STRM	6	34	S	35	53	E	568	01
	STRM	8	49	S	35	54	E	568	01
SASUI									
SAUNYI	MT	1	41	S	34	07	E	568	00
SAVE	AREA	5	05	S	37	52	E	568	01
SAWALA	MT	8	01	S	32	57	E	568	02
SAWIKA	MT	8	32	S	35	21	E	568	01
	POPL	8	34	S	33	35	E	568	01
SAYAGA									
SAYUSAYU	MT	2	32	S	33	33	E	568	01
SAZA	MSSN	3	10	S	33	44	E	568	01
SAZA	POPL	8	24	S	32	57	E	568	02
SAZA SEE SAZA RIVER	MT	8	20	S	33	03	E	568	01
	STRM	8	25	S	32	58	E	568	00
SAZA RIVER									
SCANTE	STRM	8	25	S	32	58	E	568	03
SCHAMUANGA-BERGE SEE CHAMANGA	POPL	6	34	S	32	46	E	568	01
SCHIKUKWA	MT	1	20	S	34	00	E	568	00
SCHINJANGA SEE SHINYANGA	MT	9	14	S	33	24	E	568	01
	POPL	3	40	S	33	26	E	568	00
SCHISU-KANAL SEE SHISU CHANNEL	CHAN	1	57	S	33	03	E	568	00
SCHKUSI	MT	8	33	S	33	51	E	568	01
SCONTE SEE SCANTE	POPL	6	34	S	32	46	E	568	00
SEA POINT SEE UPANGA, RAS	PT	6	48	S	39	17	E	568	00
SEASSAMBU	STRM	1	51	S	35	23	E	568	01
SEA VIEW									
SEFO	SECP	6	48	S	39	17	E	568	00
SEGA	REEF	7	50	S	39	34	E	568	05
SEGA SEE SIGI	AREA	4	46	S	35	34	E	568	01
SEGE	POPL	5	03	S	39	03	E	568	00
	LCTY	6	10	S	30	17	E	568	01
SEGERA									
SEGERA	AREA	6	06	S	36	17	E	568	03
SEGERA	MT	5	16	S	38	33	E	568	01
SEGERERE	MT	6	08	S	36	18	E	568	01
SEGOMA	POPL	7	28	S	35	31	E	568	01
	POPL	4	59	S	38	45	E	568	01
SEJEDA SEE SEJEDA RIVER									
SEJEDA RIVER	STRM	4	16	S	35	12	E	568	00
	STRM	4	16	S	35	12	E	568	01

APPROVED FOR RELEASE: 2007/02/20: CIA-RDP01-00707R000200050003-9

APPROVED FOR RELEASE: 2007/02/20: CIA-RDP01-00707R000200050003-9

SEJESE	MT	6	52	S	35	43	E	568	01
SEKANDIMA	POPL	7	08	S	31	50	E	566	01
SEKE	AREA	3	18	S	33	21	E	568	01
SEKE	POPL	3	20	S	33	31	E	568	01
SEKE	MT	3	02	S	32	59	E	568	01
SEKENKE	POPL	4	15	S	34	11	E	568	01
SEKESEKE	MT	2	28	S	30	57	E	568	01
SEKESS	STRM	8	26	S	36	25	E	568	01
SELA	MT	4	42	S	35	49	E	568	01
SELAKUMI	MT	5	26	S	35	31	E	568	01
SELELI	MT	8	26	S	32	06	E	568	02
SELENKO	AREA	5	34	S	35	46	E	568	01
SEMAKWEDE	POPL	6	47	S	37	55	E	568	01
SEMAWIWITI	HILL	8	01	S	37	12	E	568	01
SEMBETA	STRM	7	30	S	35	46	E	568	01
SEME	MT	6	43	S	36	24	E	568	03
SEMERERO	STRM	6	57	S	34	49	E	568	01
SEMI SEE SEME	MT	6	43	S	36	24	E	568	00
SEMU	STRM	3	59	S	34	23	E	568	01
SENDEOS	POPL	4	15	S	36	24	E	568	01
SENEMBELA	MT	4	19	S	32	38	E	568	01
SENENE	STRM	4	35	S	34	38	E	568	02
SENENE SWAMP	MRSH	5	21	S	38	58	E	568	03
SENGA	POPL	5	43	S	32	04	E	568	01
SENGA	MT	8	49	S	32	49	E	568	01
SENGAMBI	STRM	8	30	S	33	50	E	568	01
SENGAMBIA	POPL	8	12	S	33	36	E	568	01
SENGA POINT	PT	2	24	S	33	08	E	568	01
SENGA POINT	PT	2	35	S	31	56	E	568	02
SENGELI	MT	7	44	S	32	57	E	568	01
SENGEMBETI	MT	8	03	S	35	20	E	568	01
SENGEREMA	AREA	3	05	S	33	32	E	568	01
SENGWA	POPL	11	11	S	38	26	E	568	01
SENGWA	HILL	11	06	S	38	16	E	568	01
SENJE LEKAMADAI	STRM	4	06	S	37	31	E	568	01
SENYI	AREA	2	12	S	34	22	E	568	01
SERAMA	MT	3	38	S	35	35	E	568	01
SERENGETI SEE SERENGETI PLAINS	PLNS	3	25	S	38	00	E	568	00
SERENGETI PLAIN	PLN	2	50	S	35	00	E	568	01
SERENGETI PLAINS	PLNS	3	25	S	38	00	E	568	01
SERENGETTI SEE SERENGETI PLAINS	PLNS	3	25	S	38	00	E	568	00
SERERI, LAKE	LAKE	3	53	S	35	52	E	568	01

APPROVED FOR RELEASE: 2007/02/20: CIA-RDP01-00707R000200050003-9

APPROVED FOR RELEASE: 2007/02/20: CIA-RDP01-00707R000200050003-9

SERETI	MT	1	51	S	34	11	E	568	00
SERO	MT	4	27	S	37	29	E	568	01
SERO	STRM	2	36	S	35	54	E	568	01
SEROFU SEE SEROFU RIVER	STRM	5	02	S	35	02	E	568	00
SEROFU RIVER	STRM	5	02	S	35	02	E	568	01
SEYA	STRM	7	20	S	34	26	E	568	01
SEYARUS	POPL	4	21	S	36	24	E	568	01
SEZA ISLAND	ISL	1	49	S	32	49	E	568	01
SHAGE IN	MT	4	31	S	38	17	E	568	01
SHAGIHILO SEE SHAGIHILU	POPL	3	43	S	33	56	E	568	00
SHAGIHILU	POPL	3	43	S	33	56	E	568	03
SHAMA	STRM	6	16	S	32	28	E	568	01
SHAMBALAYA	LCTY	3	38	S	36	54	E	568	01
SHANGANI MWAMBA	REEF	10	15	S	40	12	E	568	05
SHANGANI SHOAL	SHOL	10	13	S	40	12	E	568	05
SHANKANGA	MT	5	55	S	31	56	E	568	01
SHANWA	POPL	3	10	S	33	46	E	568	01
SHAREKA	MT	3	48	S	31	57	E	568	01
SHATO	POPL	2	38	S	31	45	E	568	03
SHATO BAY	BAY	2	36	S	31	46	E	568	01
SHELUI	POPL	4	20	S	34	17	E	568	01
SHENGENA	MT	4	16	S	37	56	E	568	01
SHIGITO	MT	4	24	S	32	32	E	568	01
SHIGWA	MT	3	52	S	32	21	E	568	01
SHIKOMERU HILL SEE CHIKOMERU	MT	2	37	S	31	51	E	568	00
SHIKONI	MT	6	42	S	31	12	E	568	01
SHINDIKA	MT	4	17	S	32	45	E	568	01
SHINDIME	STRM	8	56	S	33	13	E	568	01
SHINEMA	POPL	2	32	S	33	20	E	568	01
SHINGA	MT	3	12	S	32	26	E	568	01
SHINGI	AREA	3	43	S	36	50	E	568	01
SHINWAKELI SEE SHINWANKELI	MT	3	57	S	32	02	E	568	00
SHINWANKELI	MT	3	57	S	32	02	E	568	03
SHINYANGA SEE SHINYANGA DISTRICT	DIST	3	40	S	33	30	E	568	00
SHINYANGA	POPL	3	40	S	33	26	E	568	01
SHINYANGA DISTRICT	DIST	3	40	S	33	30	E	568	00
SHIPERENGE	STRM	3	36	S	31	42	E	568	01
SHIPINGUE	STRM	11	35	S	35	24	E	568	00
SHIPUNGA	UPLD	3	45	S	35	22	E	568	01
SHIRA	MSSN	3	10	S	37	06	E	568	01
SHIRA SEE SHIRA RIDGE	RDGE	3	04	S	37	12	E	568	00
SHIRA MISSION SEE SHIRA	MSSN	3	10	S	37	06	E	568	00

HIRH 0-55-26

APPROVED FOR RELEASE: 2007/02/20: CIA-RDP01-00707R000200050003-9

APPROVED FOR RELEASE: 2007/02/20: CIA-RDP01-00707R000200050003-9

SHIRA PLATEAU	UPLD	3	02	S	37	14	E	568	01
SHIRA RIDGE	RDGE	3	04	S	37	12	E	568	01
SHIRATI	POPL	1	08	S	33	59	E	568	01
SHIRATI BAY	BAY	1	09	S	33	58	E	568	01
SHIRAZI RUINS	SITE	6	45	S	39	16	E	568	00
SHISU CHANNEL	CHAN	1	57	S	33	03	E	568	05
SHISU ISLAND	ISL	1	56	S	33	04	E	568	01
SHIZANIE SEE SHIZANYE	STRM	2	39	S	30	32	E	568	00
SHIZANYE	STRM	2	39	S	30	32	E	568	01
SHOGA	POPL	8	26	S	33	40	E	568	01
SHOGA	STRM	8	26	S	33	40	E	568	01
SHOKA ISLAND	ISL	2	27	S	33	11	E	568	01
SHOMBE	AREA	9	12	S	32	48	E	568	01
SHOMBOLE	MT	2	08	S	36	06	E	568	01
SHOME	POPL	4	32	S	38	13	E	568	01
SHOSHI	MT	2	54	S	33	27	E	568	01
SHOZI SEE ISHOZI	MT	1	35	S	30	52	E	568	00
SHUGURI FALLS	FALL	8	31	S	37	23	E	568	01
SHUKA	POPL	10	00	S	39	50	E	568	01
SHUKA, RAS	PT	9	59	S	39	50	E	568	05
SHUKA ISLAND SEE SHOKA ISLAND	ISL	2	27	S	33	11	E	568	00
SHUKA POINT SEE SHUKA, RAS	PT	9	59	S	39	50	E	568	00
SHUKULA	POPL	8	42	S	30	23	E	568	01
SHUKULA	MTS	6	42	S	30	25	E	568	01
SHULA SEE SHULA RIVER	STRM	3	04	S	36	27	E	568	00
SHULA RIVER	STRM	3	04	S	36	27	E	568	01
SHUME	AREA	4	40	S	38	14	E	568	01
SHUME SEE SHOME	POPL	4	32	S	38	13	E	568	00
SHUMUA	MT	3	54	S	33	09	E	568	01
SHUNDO, MWAMBA SEE MWAMBA SHUNDO REEF	REEF	4	54	S	39	17	E	568	00
SHUNGA	MSSN	4	22	S	30	12	E	568	01
SHUNGU BAY	BAY	7	13	S	39	28	E	568	05
SHUNGUBWENI	POPL	7	11	S	39	25	E	568	01
SHUNGU-MBILI SEE SHUNGU MBILI ISLAND	ISL	7	42	S	39	41	E	568	00
SHUNGU MBILI ISLAND	ISL	7	42	S	39	41	E	568	01
SHUNGU MBILI PASS	CHAN	7	40	S	39	43	E	568	05
SHURLUL	MT	4	26	S	37	40	E	568	01
SHUTA RIVER SEE SHULA RIVER	STRM	3	04	S	36	27	E	568	00
SIANA	MT	4	01	S	35	35	E	568	01
SIANGOMA	MT	8	34	S	31	35	E	568	01

APPROVED FOR RELEASE: 2007/02/20: CIA-RDP01-00707R000200050003-9

APPROVED FOR RELEASE: 2007/02/20: CIA-RDP01-00707R000200050003-9

SIBITI	STRM	3	49	S	34	47	E	568	01
SIBUTUNI	POPL	4	52	S	39	12	E	568	01
SIBWESA	POPL	6	30	S	30	46	E	568	01
SIDIGI	AREA	4	07	S	35	17	E	568	01
SIGA	MT	3	17	S	32	39	E	566	01
SIGA HILLS	MTS	3	24	S	32	39	E	568	01
SIGAYA SEE ZIGAYA	POPL	4	51	S	39	09	E	568	00
SIGI	POPL	5	03	S	39	03	E	568	02
SIGI	POPL	5	06	S	38	39	E	568	01
SIGI	STRM	5	03	S	39	03	E	568	02
SIGULU SEE LUAGALA, CAPE	CAPE	6	15	S	29	43	E	568	00
SIKONGE	POPL	5	38	S	32	46	E	568	01
SIKUFURU	MT	9	09	S	33	27	E	568	01
SILA	POPL	6	25	S	33	36	E	568	01
SIMABWESA	MT	6	24	S	30	36	E	568	01
SIMALENGA	MT	8	51	S	33	32	E	568	01
SIMAYA SEE SIMAYA ISLAND	ISL	8	18	S	39	26	E	568	00
SIMAYA ISLAND	ISL	8	18	S	39	26	E	568	05
SIMBA EAST SEE SIMBA SORORI	POPL	1	44	S	34	13	E	568	00
SIMBA NGURU	POPL	6	42	S	35	02	E	568	01
SIMBA NGURU	MT	6	45	S	35	06	E	568	01
SIMBA SORORI	POPL	1	44	S	34	13	E	568	01
SIMBA URANGA	POPL	7	45	S	39	21	E	568	01
SIMBA URANGA, RAS	PT	7	44	S	39	20	E	568	05
SIMBO	POPL	4	40	S	33	27	E	568	01
SIMBO	POPL	4	54	S	29	43	E	568	02
SIMBO	POPL	4	57	S	33	02	E	568	01
SIMBO	POPL	6	21	S	30	42	E	568	01
SIMBO	POPL	6	25	S	38	33	E	568	01
SIMBO	MT	6	20	S	30	42	E	568	01
SIMBO SEE SIMBO RIVER	STRM	5	28	S	32	30	E	568	00
SIMBO RIVER	STRM	5	28	S	32	30	E	568	01
SIMBU	MT	5	06	S	35	32	E	568	01
SIMBUSA	MT	8	30	S	33	27	E	568	01
SIMIYU	STRM	2	33	S	33	25	E	568	01
SIMIYU RIVER SEE SIMIYU	STRM	2	33	S	33	25	E	568	00
SIMULWA	STRM	6	16	S	31	14	E	568	01
SIMUNI	POPL	5	35	S	38	56	E	568	01
SINA ISLAND	ISL	1	53	S	33	18	E	568	01
SINDA	POPL	8	17	S	31	42	E	568	01
SINDA	ISLS	6	49	S	39	24	E	568	01
SINDADEHU	STRM	5	52	S	33	58	E	568	01

APPROVED FOR RELEASE: 2007/02/20: CIA-RDP01-00707R000200050003-9

APPROVED FOR RELEASE: 2007/02/20: CIA-RDP01-00707R000200050003-9

SINDANO	POPL	11	05	S	39	07	E	568	01
SINDE	MT	2	20	S	32	01	E	568	01
SINDE HILL SEE SINDE	MT	2	20	S	32	01	E	568	00
SINDENI	POPL	9	21	S	38	14	E	568	01
SINDI	MT	2	55	S	32	17	E	568	01
SINDI SEE UGALLA, RIVER	STRM	5	08	S	30	42	E	568	00
SINGA SEE SINGA RIVER	STRM	4	25	S	34	52	E	568	00
SINGA RIVER	STRM	4	25	S	34	52	E	568	01
SINGEJI SEE SINGEJI RIVER	STRM	3	59	S	35	02	E	568	00
SINGEJI RIVER	STRM	3	59	S	35	02	E	568	01
SINGIDA SEE SINGIDA DISTRICT	DIST	4	40	S	34	40	E	568	00
SINGIDA	POPL	3	50	S	33	17	E	568	03
SINGIDA	POPL	4	49	S	34	45	E	568	01
SINGIDA, LAKE	LAKE	4	47	S	34	45	E	568	01
SINGIDA DISTRICT	DIST	4	40	S	34	40	E	568	00
SINGIDE	STRM	8	11	S	36	39	E	568	01
SINGINO	MT	9	10	S	37	57	E	568	01
SINGITA SEE SINGIDA	POPL	3	50	S	33	17	E	568	00
SINIPALA	MT	8	19	S	33	10	E	568	01
SINJA NDARE	STRM	2	36	S	35	56	E	568	01
SINO	MT	3	57	S	35	44	E	568	01
SINTENGA	MT	8	39	S	33	20	E	568	01
SINYA	POPL	2	47	S	37	03	E	568	01
SINYA NDARE	STRM	2	22	S	36	11	E	568	01
SINZA	AREA	6	46	S	39	12	E	568	00
SINZA	STRM	6	48	S	39	16	E	568	00
SIPA	STRM	6	56	S	33	10	E	568	01
SIPUNGA, LAKE	LAKE	4	38	S	35	07	E	568	02
SIRA SEE SIRA, RIVER	STRM	8	30	S	33	01	E	568	00
SIRA, RIVER	STRM	8	30	S	33	01	E	568	01
SIRAGURA-INSEL SEE ZIRAGURA ISLAND	ISL	2	14	S	32	20	E	568	00
SIRARE	MT	1	38	S	34	10	E	568	00
SIRIMUNDA	MT	8	37	S	31	31	E	568	01
SIRORI	MT	1	45	S	34	13	E	568	00
SIRWA	MT	6	07	S	36	47	E	568	03
SIRWA	STRM	3	20	S	35	17	E	568	01
SISILA	MT	6	14	S	30	11	E	568	01
SISIMBA SEE ISISIMBA	MT	3	20	S	32	57	E	568	00
SISU	MT	3	10	S	32	54	E	568	01
SITAKISHARA	POPL	4	52	S	39	06	E	568	01
SITALIKE	POPL	6	37	S	31	07	E	568	01
SITWE HILLS	HILL	6	20	S	30	29	E	568	01

APPROVED FOR RELEASE: 2007/02/20: CIA-RDP01-00707R000200050003-9

APPROVED FOR RELEASE: 2007/02/20: CIA-RDP01-00707R000200050003-9

SIVOGO	POPL	5	51	S	32	49	E	568	01
SIVOLA	STRM	3	55	S	35	12	E	568	01
SIWE	POPL	6	49	S	32	10	E	568	01
SIWE	MT	6	51	S	32	10	E	568	01
SMITH SOUND	BAY	2	55	S	32	48	E	568	01
SOBOLA	MT	3	12	S	31	49	E	568	01
SOFI	MSSN	8	50	S	36	10	E	568	01
SOGA	POPL	6	50	S	38	55	E	568	01
SOJA SEE SAJA RIVER	STRM	5	57	S	37	52	E	568	00
SOJO	MT	4	25	S	32	40	E	568	01
SOLA	STRM	3	06	S	33	53	E	568	01
SOLA SEE SOLA RIVER	STRM	5	51	S	35	18	E	568	00
SOLA RIVER	STRM	5	51	S	35	18	E	568	01
SOLESI	LCTY	5	51	S	33	54	E	568	01
SOLESIA	POPL	8	47	S	31	57	E	568	01
SOLIMA POINT	PT	2	18	S	33	38	E	568	01
SOLIMA-SPITZE SEE SOLIMA POINT	PT	2	18	S	33	38	E	568	00
SOLIWAYA SEE IKINGULA	POPL	8	50	S	34	43	E	568	00
SOLIWAYA SEE SULIBAYA	MT	8	50	S	34	38	E	568	00
SOLOWAJO SEE IKINGULA	POPL	8	50	S	34	43	E	568	00
SOLOWAYO SEE IKINGULA	POPL	8	50	S	34	43	E	568	00
SOLULU	POPL	8	00	S	36	51	E	568	01
SOLWA	POPL	3	24	S	32	54	E	568	01
SOMAGEDI	POPL	3	52	S	34	12	E	568	01
SOMAGEDI	STRM	4	00	S	34	14	E	568	01
SOMANDA	POPL	2	46	S	33	59	E	568	01
SOMANDA	POPL	3	22	S	33	57	E	568	01
SOMANI, RIVER	STRM	1	28	S	34	16	E	568	00
SOMBWI SEE GOMBWI	AREA	4	58	S	34	19	E	568	00
SONARI	MT	3	58	S	35	38	E	568	01
SONGA	MT	4	20	S	33	51	E	568	01
SONGA, MWAMBA	SHOL	10	13	S	40	18	E	568	05
SONGA MANARA ISLAND	ISL	9	04	S	39	34	E	568	01
SONGE	MT	3	09	S	36	48	E	568	01
SONGEA SEE SONGEA DISTRICT	DIST	10	40	S	35	45	E	568	00
SONGEA	POPL	10	41	S	35	39	E	568	01
SONGEA DISTRICT	DIST	10	40	S	35	45	E	568	00
SONGE ISLAND	ISL	2	00	S	33	17	E	568	01
SONGOLE	MT	9	11	S	33	25	E	568	01
SONGOLO	HILL	11	10	S	38	12	E	568	01
SONGO MNARA SEE SONGA MANARA ISLAND	ISL	9	04	S	39	34	E	568	00
SONGORO	MT	3	19	S	36	49	E	568	01

APPROVED FOR RELEASE: 2007/02/20: CIA-RDP01-00707R000200050003-9

APPROVED FOR RELEASE: 2007/02/20: CIA-RDP01-00707R000200050003-9

SONGO SONGO ISLAND	ISL	8	31	S	39	29	E	568	01
SONGURU	MT	9	27	S	37	54	E	568	01
SONGWE	POPL	9	43	S	33	56	E	568	01
SONGWE	MT	6	24	S	37	09	E	568	01
SONGWE SEE SONGWE RIVER	STRM	8	26	S	32	50	E	568	00
SONGWE SEE SONGWE RIVER	STRM	9	43	S	33	56	E	568	00
SONGWE RIVER	STRM	8	26	S	32	50	E	568	01
SUNGWE RIVER	STRM	9	43	S	33	56	E	568	02
SONIO	AREA	2	17	S	35	44	E	568	01
SONJI	POPL	8	16	S	31	44	E	568	01
SONJO SEE SONIO	AREA	2	17	S	35	44	E	568	00
SONJO	STRM	8	35	S	36	17	E	568	01
SORORIA	POPL	4	10	S	31	11	E	568	01
SOSSWA CHANNEL	CHAN	2	12	S	32	06	E	568	01
SOSSWA ISLAND	ISL	2	09	S	32	09	E	568	01
SOSSWA REEF	REEF	2	08	S	32	12	E	568	02
SOUI HILLS	HILL	4	10	S	35	43	E	568	01
SOUTHERN SEE SOUTHERN PROVINCE	PROV	10	00	S	37	30	E	568	00
SOUTHERN CREEK	BAY	6	50	S	39	17	E	568	05
SOUTHERN HIGHLANDS SEE SOUTHERN HIGHLANDS PROVINCE	PROV	8	30	S	34	30	E	568	00
SOUTHERN HIGHLANDS PROVINCE	PROV	8	30	S	34	30	E	568	01
SOUTHERN PROVINCE	PROV	10	00	S	37	30	E	568	01
SOUTH HEAD REEF	REEF	5	20	S	39	06	E	568	05
SOUTH MAFIA SEE SOUTH MAFIA CHANNEL	CHAN	8	12	S	39	43	E	568	00
SOUTH MAFIA CHANNEL	CHAN	8	12	S	39	43	E	568	05
SOUTH PARE MOUNTAINS	MTS	4	18	S	37	52	E	568	01
SOUTH REEF	REEF	6	49	S	39	19	E	568	05
SOWANYERI	MT	8	34	S	33	40	E	568	01
SOWO	MT	2	52	S	33	44	E	568	01
SOZIHE ISLAND	ISL	2	17	S	33	20	E	568	01
SPEKE GULF	GULF	2	20	S	33	15	E	568	01
SPRING POINT	PT	1	47	S	33	27	E	568	01
SSAKAJEKA SEE SAKAYEKA	MT	2	20	S	33	39	E	568	00
SSAMBWE	MT	8	35	S	32	08	E	568	01
SSAME SEE SAME	POPL	4	04	S	37	44	E	568	00
SSAMUNGE	POPL	2	09	S	35	43	E	568	01
SSARA-INSEL SEE SARA ISLAND	ISL	1	49	S	33	06	E	568	00
SSEKETWA	MT	9	10	S	32	54	E	568	01
SSENDUI	LCTY	2	31	S	36	32	E	568	01
SSENGA-SPITZE SEE SENGA POINT	PT	2	24	S	33	08	E	568	00
SSESSE	STRM	8	43	S	36	12	E	568	01

APPROVED FOR RELEASE: 2007/02/20: CIA-RDP01-00707R000200050003-9

APPROVED FOR RELEASE: 2007/02/20: CIA-RDP01-00707R000200050003-9

SSINDE	SEE	SINDE							
SSINDWA			MT	2	20	S	32	01	E	568	00
SSOFI			MT	9	04	S	32	38	E	568	01
SSONDWE			STRM	8	44	S	36	08	E	568	01
SSONGEA	SEE	SONGEA	MT	9	13	S	32	54	E	568	01
			POPL	10	41	S	35	39	E	568	00
SSONGWE	SEE	SONGWE									
SSOPA			POPL	9	43	S	33	56	E	568	00
SSOSIME-INSEL	SEE	SOZIME ISLAND	MT	9	06	S	32	34	E	568	01
SSOSSWE-INSEL	SEE	SOSSWA ISLAND	ISL	2	17	S	33	20	E	568	00
SSOSSWE-KANAL	SEE	SOSSWA CHANNEL	ISL	2	09	S	32	09	E	568	00
			CHAN	2	12	S	32	06	E	568	00
SSOSSWE-RIFF	SEE	SOSSWA REEF									
SSUMBADSI			REEF	2	08	S	32	12	E	568	00
STANDIERI-INSEL	SEE		STRM	7	49	S	37	53	E	568	01
CHITANDERE ISLAND											
STANDIERI ISLAND	SEE		ISL	2	26	S	32	42	E	568	00
CHITANDERE ISLAND											
STEPPENFEILER			ISL	2	26	S	32	42	E	568	00
			MT	9	21	S	32	56	E	568	01
STUHLMANN SOUND											
SUA			BAY	2	51	S	31	57	E	568	01
SUBA			MT	4	47	S	35	36	E	568	01
SUBA			AREA	1	27	S	33	58	E	568	01
SUBUTUNI	SEE	SIBUTUNI	STRM	3	17	S	34	32	E	568	01
			POPL	4	52	S	39	12	E	568	00
SUDI											
SUDI, MTO			POPL	10	09	S	39	58	E	568	01
SUGUTA			BAY	10	06	S	40	00	E	568	05
SUGUTA			MT	6	01	S	36	51	E	568	03
SUGUTI			STRM	6	04	S	36	53	E	568	03
			POPL	1	46	S	33	40	E	568	01
SUGUTI	SEE	SUGUTI RIVER	STRM	1	47	S	33	39	E	568	00
SUGUTI BAY			BAY	1	44	S	33	35	E	568	01
SUGUTI RIVER			STRM	1	47	S	33	39	E	568	01
SUGUTU	SEE	SUGUTU RIVER	STRM	6	05	S	35	20	E	568	00
SUGUTU RIVER			STRM	6	05	S	35	20	E	568	01
SUKAMAHUKA			MT	8	09	S	35	31	E	568	02
SUKUMA			POPL	2	38	S	33	31	E	568	01
SUKURA			LCTY	7	52	S	39	42	E	568	00
SUKUTI			REEF	7	16	S	39	29	E	568	05
SUKWE	SEE	SUKWE RIVER	STRM	4	52	S	35	01	E	568	00
SUKWE RIVER			STRM	4	52	S	35	01	E	568	01
SULALO			MT	6	44	S	34	45	E	568	01
SULANGI			MT	6	34	S	34	02	E	568	01
SULIBAYA			MT	8	50	S	34	38	E	568	01
SULINI, RAS			PT	4	45	S	39	11	E	568	05

APPROVED FOR RELEASE: 2007/02/20: CIA-RDP01-00707R000200050003-9

APPROVED FOR RELEASE: 2007/02/20: CIA-RDP01-00707R000200050003-9

SULU						
SULUI	MSSN	3 20 S	33 58 E	568	01	
SUMA-ITALI	MT	8 38 S	32 06 E	568	01	
SUMANI, RIVER SEE SOMANI, RIVER	MT	9 16 S	33 44 E	568	01	
SUMBA	STRM	1 28 S	34 16 E	568	00	
	MT	8 38 S	32 10 E	568	01	
SUMBAWANGA SEE UFIPA DISTRICT						
SUMBAWANGA	DIST	8 00 S	31 30 E	568	00	
SUMBO	POPL	7 57 S	31 36 E	568	01	
SUMBWA	MT	6 30 S	33 02 E	568	01	
SUMBWANGA	POPL	6 46 S	30 25 E	568	01	
	POPL	8 27 S	32 17 E	568	02	
SUMUJI SEE SUMUJI, RIVER						
SUMUJI, RIVER	STRM	1 35 S	34 32 E	568	00	
SUNA	STRM	1 35 S	34 32 E	568	01	
SUNDA RAPIDS	POPL	5 23 S	34 46 E	568	01	
SUNDU, LAKE	FALL	11 22 S	37 51 E	568	03	
	LAKE	8 32 S	31 39 E	568	01	
SUNGA						
SUNGATE	POPL	4 31 S	38 14 E	568	01	
SUNGAWULA	POPL	3 02 S	36 45 E	568	01	
SUNGIWE	POPL	6 34 S	32 27 E	568	01	
SUNGU	POPL	3 02 S	32 59 E	568	01	
	MT	3 17 S	33 58 E	568	01	
SUNGWI						
SUNGWI	POPL	7 03 S	39 01 E	568	01	
SUNGWIZI	MT	4 43 S	38 14 E	568	01	
SUNSA	POPL	4 28 S	33 31 E	568	01	
SUSI BAY	MT	8 54 S	32 43 E	568	01	
	BAY	2 02 S	33 15 E	568	01	
SUSU SEE SISU RIVER						
SUSU RIVER	STRM	6 12 S	35 33 E	568	00	
SUU	STRM	6 12 S	35 33 E	568	01	
SUWANGALA	MT	8 39 S	32 07 E	568	01	
SWAGASWAGA	MT	8 28 S	33 13 E	568	00	
	MT	4 52 S	35 32 E	568	01	
SWANGALA						
SWANGHA	DIST	6 30 S	33 00 E	568	01	
SWA-SWA, RAS	AREA	6 04 S	36 03 E	568	03	
	PT	10 08 S	39 59 E	568	05	
TABATA PUGU						
TABORA SEE TABORA DISTRICT	POPL	6 50 S	39 10 E	568	02	
TABORA	DIST	6 00 S	32 40 E	568	00	
TABORA	POPL	5 01 S	32 49 E	568	01	
TABORA	POPL	6 55 S	32 32 E	568	01	
	POPL	8 42 S	32 37 E	568	01	
TABORA						
TABORA DISTRICT	POPL	9 01 S	32 57 E	568	01	
	DIST	6 00 S	32 40 E	568	00	

APPROVED FOR RELEASE: 2007/02/20: CIA-RDP01-00707R000200050003-9

APPROVED FOR RELEASE: 2007/02/20: CIA-RDP01-00707R000200050003-9

TAFI	POPL	10	57	S	34	39	E	568 01
TAGARI	MT	1	24	S	34	37	E	566 01
TAGATA	AREA	4	54	S	34	22	E	568 01
TAIKUS	POPL	4	04	S	36	39	E	568 01
TAILWI, LAKE	LAKE	4	15	S	35	45	E	568 01
TAKALA	MT	3	50	S	37	40	E	568 01
TAKALO	WTRH	5	49	S	36	47	E	568 01
TAKASA	POPL	7	40	S	31	18	E	568 01
TALAMAI	MT	5	14	S	37	24	E	568 02
TALE	WTRH	4	39	S	30	37	E	568 01
TALIKWA	MT	5	06	S	32	44	E	568 01
TALIKWA	MT	5	08	S	32	46	E	568 01
TAMBA	MT	6	36	S	30	44	E	568 01
TAMBACHA SEE TAMBACHA RIVER	STRM	4	35	S	35	51	E	568 00
TAMBACHA RIVER	STRM	4	35	S	35	51	E	568 01
TAMBALALA	MT	8	21	S	32	58	E	568 01
TAMBAMAGULU	POPL	6	44	S	30	26	E	568 01
TAMBI	STRM	6	25	S	36	39	E	568 01
TAME SEE TAME RIVER	STRM	6	56	S	35	21	E	568 00
TAME RIVER	STRM	6	56	S	35	21	E	568 01
TAMI	STRM	6	30	S	37	09	E	568 01
TAMOTA	POPL	5	36	S	37	33	E	568 02
TANANGOZI	POPL	7	55	S	35	35	E	568 01
TANDA	MT	6	58	S	32	22	E	568 01
TANDAHIMBA	POPL	10	45	S	39	39	E	568 01
TANDALA	POPL	4	58	S	36	13	E	568 01
TANDALA	MSSN	9	24	S	34	15	E	568 01
TANDAMANGA	STRM	9	39	S	37	51	E	568 01
TANDARA	STRM	2	38	S	36	14	E	568 01
TANDESI	MT	5	24	S	35	32	E	568 01
TANDIKA	POPL	11	04	S	37	40	E	568 03
TANDU	STRM	4	25	S	34	23	E	568 01
TANGA SEE TANGA PROVINCE	PROV	4	50	S	38	20	E	568 00
TANGA SEE TANGA DISTRICT	DIST	4	55	S	38	55	E	568 00
TANGA	POPL	5	04	S	39	06	E	568 01
TANGA, LAKE	LAKE	4	12	S	31	02	E	568 01
TANGA BAY	BAY	5	03	S	39	06	E	568 02
TANGA DISTRICT	DIST	4	55	S	38	55	E	568 00
TANGA INNER HARBOUR	HBR	5	04	S	39	07	E	568 05
TANGA ISLAND SEE TOTEN ISLAND	ISL	5	04	S	39	06	E	568 00
TANGANIKA, LAC SEE TANGANYIKA, LAKE	LAKE	6	00	S	29	30	E	568 00
TANGANJIKA SEE SEE TANGANYIKA, LAKE	LAKE	6	00	S	29	30	E	568 00

APPROVED FOR RELEASE: 2007/02/20: CIA-RDP01-00707R000200050003-9

APPROVED FOR RELEASE: 2007/02/20: CIA-RDP01-00707R000200050003-9

TANGANYIKA	SEE	TANGANYIKA TERRITORY	TERR	6	00	S	35	00	E	568	00
TANGANYIKA	SEE	TANGANYIKA, LAKE	LAKE	6	00	S	29	30	E	568	00
TANGANYIKA, LAKE (CONVENTIONAL); LAC TANGANIKA (FRENCH)			LAKE	6	00	S	29	30	E	568	01
TANGANYIKA TERRITORY			TERR	6	00	S	35	00	E	568	00
TANGANYKA, LAC	SEE	TANGANYIKA, LAKE	LAKE	6	00	S	29	30	E	568	00
TANGANYKA MEER	SEE	TANGANYIKA, LAKE	LAKE	6	00	S	29	30	E	568	00
TANGA PROVINCE			PROV	4	50	S	38	20	E	568	01
TANGATA			POPL	5	13	S	39	05	E	568	01
TANGATA			MT	5	11	S	39	04	E	568	01
TANGENI			MSSN	6	54	S	37	36	E	568	01
TANGULI			MT	9	14	S	37	04	E	568	01
TANGWE			POPL	5	17	S	32	31	E	568	01
TAPEPO			MT	7	51	S	31	20	E	568	01
TAPURI, RAS			PT	9	57	S	39	44	E	568	05
TARAGA			MT	2	53	S	33	29	E	568	01
TARAGANI			AREA	3	18	S	37	40	E	568	01
TARAGI			AREA	4	02	S	30	32	E	568	01
TARAGWE			MT	6	00	S	37	09	E	568	01
TARANGIRE			STRM	3	31	S	36	02	E	568	01
TARANGIRE			STRM	3	33	S	35	52	E	568	01
TARIME			POPL	1	21	S	34	22	E	568	01
TARIME			MT	1	21	S	34	24	E	568	00
TAROSERO			MT	3	12	S	36	22	E	568	01
TAROTI			AREA	3	55	S	37	44	E	568	01
TAROTI			MT	3	56	S	37	44	E	568	01
TASSENGWA			MT	8	44	S	32	11	E	568	01
TATI			AREA	5	36	S	33	14	E	568	01
TAUKWERA	SEE	TAUKWERA RIVER	STRM	1	47	S	33	41	E	568	00
TAUKWERA RIVER			STRM	1	47	S	33	41	E	568	05
TAUUKA			MT	9	36	S	36	41	E	568	01
TAVETA			MSSN	9	01	S	35	36	E	568	01
TAWA			POPL	6	34	S	38	55	E	568	01
TAWA			MSSN	7	00	S	37	48	E	568	01
TAWAGUMBA POINT	SEE	KABAGUMBA POINT	PT	2	15	S	32	18	E	568	00
TAWAGUMBA-SPITZE	SEE	KABAGUMBA POINT	PT	2	15	S	32	18	E	568	00
TAWALA, DOINYO	SEE	LENGALILLA MAJOR	MT	0	03	S	37	24	E	568	00
TAWI			POPL	8	19	S	38	49	E	568	01
TAWUAGE			MT	9	11	S	33	59	E	568	01
TCHIHOSJA			MT	9	10	S	33	04	E	568	01
TECHIMBA			STRM	9	09	S	32	34	E	568	01

APPROVED FOR RELEASE: 2007/02/20: CIA-RDP01-00707R000200050003-9

APPROVED FOR RELEASE: 2007/02/20: CIA-RDP01-00707R000200050003-9

TEFU ISLAND	ISL	2	17	S	33	09	E	568	01
TEGA	MT	6	11	S	35	43	E	568	01
TEGETERO	MSSN	6	56	S	37	43	E	568	01
TEMAGWE	POPL	7	10	S	35	36	E	568	01
TEMAGWE	MT	7	04	S	36	47	E	568	01
TEMANIA	MT	6	59	S	32	30	E	568	01
TEMANONGEA	AREA	4	25	S	34	09	E	568	01
TEMEKE SEE UZARAMO DISTRICT	DIST	7	10	S	38	50	E	568	00
TEMEKE	SECP	6	51	S	39	15	E	568	05
TEMI SEE THEMI	STRM	3	38	S	36	49	E	568	00
TENDAGURU	HILL	9	45	S	39	20	E	568	01
TENDIGO SWAMP	MRSH	6	53	S	37	14	E	568	01
TENENDE	STRM	8	28	S	37	26	E	568	01
TENGALE SEE TENGALE REEF	REEF	5	19	S	39	05	E	568	00
TENGALE REEF	REEF	5	19	S	39	05	E	568	05
TENGE, LAKE	MRSH	6	49	S	39	13	E	568	00
TENGENI	POPL	5	25	S	38	41	E	568	01
TENGENI	RSTA	5	12	S	38	45	E	568	01
TENGERU SEE TENGERU STATION	RSTA	3	23	S	36	50	E	568	00
TENGERU STATION	RSTA	3	23	S	36	50	E	568	01
TENGWE	MT	8	30	S	33	24	E	568	01
TENTI SEE TENTI RIVER	STRM	3	49	S	34	44	E	568	00
TENTI RIVER	STRM	3	49	S	34	44	E	568	01
TENUNGAI, RIVER	STRM	1	35	S	34	31	E	568	00
TERA SEE KATERA	POPL	2	39	S	31	48	E	568	00
TERAT	STRM	3	37	S	36	38	E	568	01
TERIKORO	MT	1	44	S	34	06	E	568	00
TESSA	AREA	8	54	S	32	16	E	568	01
TESSA SEE MUSIPISI	STRM	8	59	S	32	16	E	568	00
TETE	HILL	8	28	S	37	51	E	568	01
TETEMA	MT	6	49	S	33	21	E	568	01
TETEMIA	POPL	3	08	S	32	30	E	568	03
TETEMO	MT	8	51	S	33	26	E	568	01
THANGU	POPL	8	41	S	33	16	E	568	01
THEMI	STRM	3	38	S	36	49	E	568	01
THOMBE SEE THOMBE HILLS	MTS	8	42	S	31	52	E	568	00
THOMBE HILLS	MTS	8	42	S	31	52	E	568	01
TIBAHEKE	MT	3	30	S	31	02	E	568	01
TIGITI, RIVER	STRM	1	27	S	34	28	E	568	00
TIKA	STRM	4	58	S	34	32	E	568	01
TIKWIRI, RAS	PT	8	49	S	39	30	E	568	05
TIMA	POPL	4	27	S	33	57	E	568	01

APPROVED FOR RELEASE: 2007/02/20: CIA-RDP01-00707R000200050003-9

APPROVED FOR RELEASE: 2007/02/20: CIA-RDP01-00707R000200050003-9

TIMBWA	POPL	4	21	S	34	16	E	568	01
TINDE	AREA	3	53	S	33	11	E	568	01
TINDE SEE JOMU	POPL	3	52	S	33	12	E	568	00
TINDE	POPL	3	53	S	33	12	E	568	03
TINDE HILLS	MTS	3	50	S	33	15	E	568	01
TINDI	MT	7	35	S	31	05	E	568	01
TINDIGA SWAMP	MRSH	4	02	S	35	45	E	568	01
TINDIMILI	MT	4	30	S	38	03	E	568	01
TINDINGOMA	MT	8	33	S	32	07	E	568	01
TINGA	STRM	6	15	S	32	27	E	568	01
TINGA TINGA	POPL	2	59	S	36	58	E	568	01
TINGI	POPL	8	31	S	39	15	E	568	01
TINGI	POPL	11	00	S	34	58	E	568	01
TINGI	MSSN	11	17	S	35	01	E	568	01
TINGI POINT	PT	10	15	S	40	09	E	568	05
TIPU	POPL	8	34	S	38	49	E	568	01
TIRENE	LCTY	7	33	S	39	41	E	568	05
TIRENE BAY	BAY	7	52	S	39	40	E	568	00
TIRENE REEF	REEF	7	52	S	39	39	E	568	05
TIRIBENI	POPL	5	26	S	38	42	E	568	03
TIRINGATI	MT	1	52	S	34	01	E	568	00
TIRITI	POPL	4	23	S	37	38	E	568	01
TITIMO	AREA	5	09	S	31	28	E	568	01
TITU	POPL	7	24	S	38	45	E	568	01
TIWANO	MT	6	07	S	38	01	E	568	01
TIWUKA	POPL	6	32	S	34	59	E	568	01
TJA-MLESI	MT	8	46	S	33	41	E	568	01
TJA-MPEPO	MT	9	03	S	36	09	E	568	01
TJAULIANKUNDE	MT	7	28	S	34	15	E	568	01
TLAWI SEE KWANSARI, LAKE	LAKE	3	54	S	35	28	E	568	00
TLAWI	MSSN	3	55	S	35	29	E	568	01
TOBO RIVER	STRM	4	07	S	33	35	E	568	03
TOBUGWE	POPL	5	15	S	38	47	E	568	01
TOIEYA	POPL	3	43	S	37	48	E	568	01
TOLOMARO	MT	8	30	S	31	20	E	568	01
TONDO	STRM	9	03	S	36	20	E	568	01
TONDWA	POPL	7	52	S	39	45	E	568	01
TONGA	AREA	6	31	S	38	17	E	568	01
TONGA	MT	6	30	S	38	20	E	568	01
TONGA	MT	8	44	S	36	45	E	568	01
TONGANI	LCTY	7	45	S	39	52	E	568	05
TONGOI	POPL	4	49	S	38	46	E	568	01

APPROVED FOR RELEASE: 2007/02/20: CIA-RDP01-00707R000200050003-9

APPROVED FOR RELEASE: 2007/02/20: CIA-RDP01-00707R000200050003-9

TONGONE, FUNGU	REEF	5	17	S	39	07	E	568	01
TONGONI	POPL	5	13	S	39	04	E	568	01
TONGWE	AREA	5	35	S	30	31	E	568	01
TONGWE	MT	5	18	S	38	44	E	568	01
TOPE	STRM	7	52	S	37	19	E	568	01
TOROMELA	MT	6	32	S	31	24	E	568	01
TOSAMAGANGA	MSSN	7	50	S	35	36	E	568	01
TOSSA MOUNTAINS	MTS	4	07	S	38	06	E	568	01
TOTEN ISLAND	ISL	5	04	S	39	06	E	568	03
TOTO	MT	8	56	S	32	56	E	568	01
TOZA	POPL	4	16	S	31	12	E	568	01
TRUGETI	MT	1	17	S	34	20	E	568	00
TSCHABWEGO SEE CHABWEGO	MT	1	30	S	33	46	E	568	00
TSCHAGO	MT	8	50	S	33	49	E	568	01
TSCHAMASSAMIDA SEE KYAMASABETA	MT	1	52	S	33	58	E	568	00
TSCHAMATA SEE CHAMATA	MT	1	52	S	33	21	E	568	00
TSCHAMBO	MT	8	46	S	32	22	E	568	01
TSCHAMBO	MT	8	48	S	32	35	E	568	01
TSCHAMLINDE-BAI SEE CHAMLINDE BAY	BAY	2	04	S	32	52	E	568	00
TSCHARAKI-INSEL SEE CHARAKI ISLAND	ISL	1	58	S	33	23	E	568	00
TSCHENJE	MT	8	55	S	33	04	E	568	01
TSCHERENTSCHE-INSEL SEE CHERERENCHE ISLAND	ISL	2	08	S	32	22	S	568	00
TSCHERI WA NIGUNTA	MT	9	57	S	36	20	E	568	01
TSCHEWADSCHI-SPITZE SEE CHEWAZI POINT	PT	2	16	S	32	25	E	568	00
TSCHIHEMA SEE CHIHEMA	MT	2	16	S	32	00	E	568	00
TSCHIHUSI	MT	2	37	S	32	26	E	568	01
TSCHIPETERO	MT	8	49	S	32	36	E	568	01
TSCHIRANGA	MT	9	01	S	33	08	E	568	01
TSCHIRINGALE	MT	8	46	S	33	19	E	568	01
TSCHIRÓLWE-BERGE SEE CHIROLWE HILLS	MTS	1	51	S	33	40	E	568	00
TSCHISSI	MT	9	28	S	33	15	E	568	01
TSCHIWA	MT	9	06	S	32	32	E	568	01
TSCHOLE-SCHAMBA SEE MAFIA ISLAND	ISL	7	50	S	39	50	E	568	00
TSCHOO	MT	8	31	S	32	08	E	568	01
TSCHOWA	MT	8	53	S	32	02	E	568	01
TSCHUBI SEE TARANGIRE	STRM	3	33	S	35	53	E	568	00
TSCHUFU	MT	4	29	S	36	07	E	568	01
TSCHUMWE-SPITZE SEE CHUMVWE POINT	PT	2	16	S	33	42	E	568	00
TSCHURIRO SWAMP	MRSH	4	50	S	36	18	E	568	01
TSHANIKA	STRM	9	27	S	36	55	E	568	01

APPROVED FOR RELEASE: 2007/02/20: CIA-RDP01-00707R000200050003-9

APPROVED FOR RELEASE: 2007/02/20: CIA-RDP01-00707R000200050003-9

TSHIHI-KIHI									
TSHOLE-SHAMBA SEE MAFIA ISLAND	STRM	9	18	S	36	57	E	568	01
TUBUGWE	ISL	7	50	S	39	50	E	568	00
TUBUGWE	AREA	6	20	S	36	38	E	568	00
TUGAMBAMWITA	POPL	6	20	S	36	37	E	568	03
	MT	8	26	S	33	29	E	568	01
TUIMA									
TUKURU	POPL	4	32	S	33	16	E	568	01
TUKUYU	POPL	10	45	S	39	31	E	568	01
TULI SEE TULIA	POPL	9	16	S	33	39	E	568	01
TULIA	AREA	4	09	S	34	20	E	568	00
	AREA	4	09	S	34	20	E	568	03
TULIA									
TUMBAKULU	STRM	4	05	S	34	19	E	568	03
TUMBAKULU	MT	8	57	S	32	24	E	568	01
TUMBELO	MT	9	00	S	32	26	E	568	01
TUMBI	MSSN	4	52	S	35	46	E	568	01
	POPL	5	04	S	32	45	E	568	02
TUMBUYU									
TUMULI	LCTY	7	49	S	39	45	E	568	00
TUMWI	AREA	4	33	S	34	33	E	568	01
TUNA	MT	8	55	S	33	46	E	568	01
TUNDALIRU	MT	8	35	S	31	31	E	568	01
	MT	7	30	S	32	20	E	568	01
TUNDI									
TUNDU SEE TUNDU RIVER	POPL	8	38	S	36	29	E	568	01
TUNDU HILLS	STRM	7	00	S	35	35	E	568	00
TUNDUMIKA	HILL	8	50	S	36	20	E	568	01
TUNDU RIVER	MT	8	52	S	31	48	E	568	01
	STRM	7	00	S	35	35	E	568	01
TUNDURU SEE TUNDURU DISTRICT									
TUNDURU	DIST	10	55	S	37	30	E	568	00
TUNDURU DISTRICT	POPL	11	06	S	37	22	E	568	01
TUNDURU-JA-MWISCHO SEE TUNDURU	DIST	10	55	S	37	30	E	568	00
TUNDURU YA MVISHO SEE TUNDURU	POPL	11	06	S	37	22	E	568	00
	PCPL	11	06	S	37	22	E	568	00
TUNDURU YA MWISHO SEE TUNDURU	POPL	11	06	S	37	22	E	568	00
TUNGAMAA	POPL	5	30	S	38	58	E	568	01
TUNGE	STRM	8	29	S	32	48	E	568	01
TUNGU	STRM	4	01	S	33	58	E	568	01
TUNGULI	MT	5	57	S	37	18	E	568	01
TUNGWA									
TUNHILA	POPL	8	38	S	32	29	E	568	01
TUNUNGUO	MT	6	13	S	36	26	E	568	03
TURA	POPL	7	01	S	38	00	E	568	01
TURA	POPL	5	31	S	33	51	E	568	01
	MT	5	30	S	33	50	E	568	01
TURIANI									
TURO	POPL	6	09	S	37	36	E	568	01
	HILL	8	27	S	37	52	E	568	01

APPROVED FOR RELEASE: 2007/02/20: CIA-RDP01-00707R000200050003-9

APPROVED FOR RELEASE: 2007/02/20: CIA-RDP01-00707R000200050003-9

TURU		DIST	5	12	S	34	40	E	568	01
TURU		MT	10	55	S	34	46	E	568	01
TUSA		MT	4	10	S	38	06	E	568	01
TUTIA		REEF	8	07	S	39	40	E	568	05
TUTIA SEE TULIA		STRM	4	05	S	34	19	E	568	00
TUTU		AREA	4	18	S	34	26	E	568	01
TUTUBU		POPL	5	30	S	32	41	E	568	01
TUWA		MT	4	18	S	33	44	E	568	01
TUWE		MT	8	39	S	31	27	E	568	01
TUYI		MT	4	07	S	32	37	E	568	01
TWANA: RAS		PT	7	49	S	39	27	E	568	05
TWANAMPARE		MT	9	16	S	32	53	E	568	01
TWANKI		MT	7	58	S	31	12	E	568	01
TWELELE		MT	8	02	S	31	36	E	568	01
TWELELT SEE TWELELE		MT	8	02	S	31	36	E	568	00
TWIN HILLS		MT	8	36	S	33	19	E	568	01
TWIWILA		STRM	8	22	S	33	28	E	568	01
UBADA		POPL	5	07	S	33	25	E	568	01
UBAGWA		AREA	4	36	S	33	03	E	568	01
UBAGWE		LCTY	4	05	S	32	09	E	568	01
UBENAZOMOZI SEE UMBENAZOMOZI		POPL	6	38	S	38	09	E	568	00
UBENDE		AREA	6	01	S	30	17	E	568	01
UBENDE		AREA	6	27	S	30	31	E	568	01
UBUNGO		STRM	6	49	S	39	14	E	568	00
UCHAMA		MSSN	3	42	S	37	37	E	568	01
UCHAME		MT	3	35	S	37	40	E	568	01
UCHEMBE		POPL	7	33	S	39	05	E	568	01
UCHUNGA		AREA	3	35	S	33	45	E	568	01
UCHUNGA SEE IMENYA		POPL	3	52	S	33	07	E	568	00
UDAMBA		AREA	8	35	S	35	55	E	568	01
UDEKWA		AREA	7	50	S	36	22	E	568	01
UDIDJI SEE UJIJI		POPL	4	55	S	29	41	E	568	00
UDINDE		AREA	6	07	S	36	04	E	568	03
UDJIDJI SEE UJIJI		AREA	5	05	S	29	50	E	568	00
UDOE		AREA	6	20	S	38	37	E	568	01
UDOFU CREEK		BAY	5	04	S	39	05	E	568	05
UDOKWA		POPL	7	38	S	36	24	E	568	01
UDUHE		AREA	3	50	S	34	05	E	568	01
UDYUA		MT	4	45	S	36	19	E	568	01

APPROVED FOR RELEASE: 2007/02/20: CIA-RDP01-00707R000200050003-9

APPROVED FOR RELEASE: 2007/02/20: CIA-RDP01-00707R000200050003-9

UFANA RIVER	SEE	UFANI RIVER								
UFANI	SEE	UFANI RIVER								
UFANI RIVER										
UFINA										
UFIOME										
UFIPA	SEE	UFIPA DISTRICT								
UFIPA DISTRICT										
UGALA	SEE	UGALLA, RIVER								
UGALABA										
UGALIA	SEE	UGALLA, RIVER								
UGALLA										
UGALLA	SEE	UGALLA, RIVER								
UGALLA, RIVER										
UGAMO	SEE	UGUMO								
UGANDA			STRM	4	18	S	35	16	E	568	00
UGANSA			STRM	4	18	S	35	16	E	568	00
UGARAMA			STRM	4	18	S	35	16	E	568	01
UGAU			POPL	6	18	S	32	21	E	568	01
UGOGO			AREA	4	16	S	35	50	E	568	01
UGOGO											
UGOGO			DIST	8	00	S	31	30	E	568	00
UGOI	SEE	UJIJI	DIST	8	00	S	31	30	E	568	00
UGONI			STRM	5	08	S	30	42	E	568	00
UGONI			AREA	6	23	S	30	10	E	568	01
UGULWA			STRM	5	08	S	30	42	E	568	00
UGUMO											
UGUMO			AREA	5	33	S	31	30	E	568	01
UGUNDA			STRM	5	08	S	30	42	E	568	00
UGUNGULU			STRM	5	08	S	30	42	E	568	01
UGUNGUMALA	SEE	MUGUNGUMALO	STRM	4	51	S	34	20	E	568	00
UGUNGWAHE			MSSN	4	39	S	34	20	E	568	01
UGURURA											
UGWANA			POPL	5	00	S	31	20	E	568	01
UGWENO			AREA	3	17	S	33	45	E	568	01
UGWENO			MT	4	22	S	32	56	E	568	01
UHAMBULE			AREA	6	07	S	35	30	E	568	01
UHANDA			AREA	6	15	S	36	05	E	568	01
UHANYANA											
UHANYANA	MISSION	SEE UHANYANA	STRM	5	04	S	34	04	E	568	01
UHEKERA			POPL	4	55	S	29	41	E	568	00
UHONGO			AREA	9	26	S	36	05	E	568	01
UJASHI			LCTY	3	40	S	31	35	E	568	01
			AREA	8	25	S	34	50	E	568	01
			AREA	4	51	S	34	22	E	568	01
			STRM	4	51	S	34	20	E	568	01
			AREA	5	50	S	32	23	E	568	01
			MT	6	44	S	35	34	E	568	01
			MT	6	44	S	36	29	E	568	00
			MT	8	48	S	36	21	E	568	01
			POPL	2	47	S	32	10	E	568	01
			POPL	4	50	S	33	46	E	568	01
			AREA	3	39	S	37	38	E	568	01
			POPL	3	39	S	37	39	E	568	01
			POPL	7	39	S	36	00	E	568	01
			AREA	6	27	S	30	59	E	568	01
			MSSN	8	56	S	34	32	E	568	01
			MSSN	8	56	S	34	32	E	568	00
			POPL	4	46	S	33	45	E	568	01
			MT	6	18	S	35	55	E	568	01
			AREA	2	30	S	33	05	E	568	01

APPROVED FOR RELEASE: 2007/02/20: CIA-RDP01-00707R000200050003-9

APPROVED FOR RELEASE: 2007/02/20: CIA-RDP01-00707R000200050003-9

UJEMBE	AREA	6	35	S	30	32	E	568	01
UJIJI	AREA	5	05	S	29	50	E	568	02
UJIJI	POPL	4	55	S	29	41	E	568	02
UJOMBE	AREA	6	22	S	30	22	E	568	01
UKAGURU	AREA	6	20	S	37	10	E	568	01
UKALA	MT	2	48	S	33	16	E	568	01
UKAMANGA	STRM	3	45	S	30	41	E	568	01
UKAMBA	AREA	3	56	S	32	40	E	568	01
UKAMBA	AREA	4	10	S	32	37	E	568	01
UKAMBA	REEF	7	26	S	39	33	E	568	05
UKAMBWA	STRM	6	43	S	34	34	E	568	01
UKAMI	MT	4	24	S	32	43	E	568	01
UKAMI	AREA	7	00	S	38	15	E	568	01
UKANGA SEE KANGA	POPL	6	30	S	35	44	E	568	01
	POPL	7	44	S	39	51	E	568	00
UKARA SEE UKARA ISLAND									
UKARA CHANNEL	ISL	1	50	S	33	03	E	568	00
UKARA ISLAND	STR	1	52	S	32	59	E	568	01
UKARANGA	ISL	1	50	S	33	03	E	568	01
UKENJU	AREA	5	02	S	29	55	E	568	02
	POPL	10	12	S	34	34	E	568	00
UKENJU BAY	BAY	10	11	S	34	32	E	568	00
UKENYENGE	POPL	3	41	S	33	40	E	568	01
UKENYUA SEE UKENJU	POPL	10	12	S	34	34	E	568	00
UKEREWE SEE UKEREWE DISTRICT	DIST	1	45	S	33	10	E	568	00
UKEREWE SEE UKEREWE ISLAND	ISL	2	00	S	33	00	E	568	00
UKEREWE DISTRICT	DIST	1	45	S	33	10	E	568	00
UKEREWE ISLAND	ISL	2	00	S	33	00	E	568	01
UKIA	POPL	7	45	S	31	47	E	568	01
UKIMA-WANDIA	MT	6	28	S	34	15	E	568	01
UKIMBU	AREA	6	41	S	34	11	E	568	01
UKIMBU	AREA	7	45	S	33	00	E	568	01
UKIRI	MT	4	19	S	32	32	E	568	01
UKOKO	AREA	4	22	S	33	44	E	568	01
UKONGA	POPL	6	52	S	39	11	E	568	00
UKONONGO	AREA	7	00	S	32	00	E	568	01
UKUDILO	STRM	8	24	S	37	13	E	568	01
UKULI	POPL	8	56	S	39	19	E	568	01
UKUMBI	AREA	4	26	S	32	31	E	568	01
UKUMBI	AREA	5	34	S	31	37	E	568	01
UKUNE	AREA	3	56	S	32	25	E	568	01
UKUNE	AREA	4	05	S	32	33	E	568	01
UKUNGU	MT	4	03	S	33	15	E	568	01

413

APPROVED FOR RELEASE: 2007/02/20: CIA-RDP01-00707R000200050003-9

APPROVED FOR RELEASE: 2007/02/20: CIA-RDP01-00707R000200050003-9

UKUNI POINT									
UKUNI-SPITZE SEE UKUNI POINT	PT	1	21	S	33	48	E	568	05
UKURENI SEE MURENI	PT	1	21	S	33	48	E	568	00
UKURUKUS POINT	POPL	5	00	S	39	02	E	568	00
UKURUKUSS POINT SEE UKURUKUS POINT	PT	2	15	S	32	14	E	568	01
	PT	2	15	S	32	14	E	568	00
UKUTU									
UKWAMA	AREA	7	30	S	37	45	E	568	01
UKWAMA	POPL	7	42	S	36	23	E	568	01
UKWAWILI	POPL	9	38	S	34	13	E	568	01
UKWENE	POPL	6	37	S	37	42	E	568	01
	MT	3	42	S	32	20	E	568	01
UKWERE									
ULANGA SEE ULANGA DISTRICT	DIST	6	35	S	38	20	E	568	01
ULAMBO	DIST	9	00	S	36	30	E	568	00
ULAMBO	POPL	8	59	S	35	54	E	568	01
ULANGA	MT	4	17	S	33	47	E	568	01
	POPL	6	10	S	36	57	E	568	01
ULANGA									
ULANGA DISTRICT	STRM	6	31	S	37	23	E	568	01
ULANGALA	DIST	9	00	S	36	30	E	568	00
ULAYA	STRM	6	50	S	34	17	E	568	01
ULAYA	POPL	4	23	S	33	25	E	568	01
	POPL	7	05	S	36	55	E	568	01
ULEIA									
ULEMBE	POPL	8	06	S	32	37	E	568	02
ULEMO	MT	1	02	S	31	37	E	568	01
ULEMU	AREA	4	28	S	34	24	E	568	01
ULENGA	AREA	4	31	S	34	25	E	568	01
	POPL	5	35	S	32	20	E	568	01
ULENGA ISLAND SEE ULENGE ISLAND									
ULENGE SEE ULENGE ISLAND	ISL	5	01	S	39	10	E	568	00
ULENGE ISLAND	ISL	5	01	S	39	10	E	568	00
ULENGE REEF	ISL	5	01	S	39	10	E	568	01
ULENGE REEFS SEE ULENGE REEF	REEF	5	02	S	39	10	E	568	05
	REEF	5	02	S	39	10	E	568	00
ULENJI									
ULETE	POPL	8	56	S	33	41	E	568	01
ULEWE	POPL	8	06	S	35	25	E	568	01
ULIMA SEE URIMA	POPL	4	02	S	32	06	E	568	01
ULIMA SEE URIMA	AREA	2	50	S	33	05	E	568	00
	AREA	3	05	S	32	50	E	568	00
ULIMBA									
ULOMBOLO	AREA	6	00	S	29	55	E	568	02
ULUGURU SEE ULUGURU MOUNTAINS	POPL	5	05	S	29	46	E	568	02
ULUGURU MOUNTAINS	MTS	7	06	S	37	42	E	568	00
ULUWE	MTS	7	06	S	37	42	E	568	01
	MT	3	34	S	37	40	E	568	01
UMALILA									
UMARI	AREA	9	15	S	33	15	E	568	01
	MT	4	02	S	37	44	E	568	01

APPROVED FOR RELEASE: 2007/02/20: CIA-RDP01-00707R000200050003-9

APPROVED FOR RELEASE: 2007/02/20: CIA-RDP01-00707R000200050003-9

UMBA		STRM	4	39	S	39	13	E	568	01
UMBA, MTO SEE UMBA		STRM	4	39	S	39	13	E	568	00
UMBA RIVER SEE UMBA		STRM	4	39	S	39	13	E	568	00
UMBENAZOMOZI		POPL	6	38	S	38	09	E	568	01
UMBIRI		MT	5	25	S	35	25	E	568	01
UMBUGWE		AREA	3	55	S	35	50	E	568	01
UMBULU SEE MBULU		POPL	3	51	S	35	32	E	568	00
UMBUNGA		AREA	8	12	S	36	40	E	568	02
UMFUMOWE		POPL	6	54	S	37	49	E	568	01
UMGANO		POPL	10	58	S	34	55	E	568	01
UMONDA		POPL	5	07	S	33	41	E	568	01
UMPUNGU SEE LUMPUNGU		STRM	3	48	S	30	27	E	568	00
UMTAMARI, RAS		PT	9	57	S	39	44	E	568	05
UMTAMAR SHOAL		SHOL	9	58	S	39	44	E	568	05
UMWER POINT		PT	2	22	S	31	46	E	568	01
UNDI		POPL	11	17	S	37	20	E	568	01
UNETOSSANGA		AREA	6	26	S	32	17	E	568	01
UNGRUIMI		AREA	1	38	S	34	42	E	568	01
UNGURIMI SEE UNGRUIMI		AREA	1	38	S	34	42	E	568	00
UNKASI		MT	9	07	S	33	07	E	568	01
UNYAMBIGWE		AREA	4	40	S	33	35	E	568	01
UNYAMHANDA		POPL	2	37	S	33	02	E	568	01
UNYAMWANGA		AREA	6	55	S	32	28	E	568	01
UNYAMWEZI		AREA	4	59	S	33	10	E	568	01
UNYANGATWA		AREA	7	40	S	39	15	E	568	01
UNYANYEMBE		AREA	9	15	S	32	46	E	568	01
UNYANYEMBE		POPL	3	36	S	33	45	E	568	01
UNYASA		POPL	3	34	S	37	43	E	568	01
UNYIHA		AREA	8	52	S	32	58	E	568	01
UPALE		POPL	5	05	S	38	51	E	568	01
UPANGA, MTO SEE MSIMBAZI CREEK		ESTY	6	48	S	39	17	E	568	00
UPANGA, RAS		PT	6	48	S	39	17	E	568	00
UPANGWA		AREA	9	55	S	34	45	E	568	01
UPEMBA SEE UPEMBA RIVER		STRM	8	08	S	31	23	E	568	00
UPEMBA RIVER		STRM	8	08	S	31	23	E	568	01
UPESA		POPL	5	54	S	30	34	E	568	01
UPETU		MT	5	10	S	34	38	E	568	01
UPOGORO		AREA	9	00	S	36	45	E	568	01
UPUGALA		STRM	6	12	S	32	51	E	568	01
UPUNI		POPL	4	21	S	37	31	E	568	01
URAIRI		AREA	3	01	S	37	34	E	563	01
URAMBO		AREA	4	30	S	32	15	E	568	01

APPROVED FOR RELEASE: 2007/02/20: CIA-RDP01-00707R000200050003-9

APPROVED FOR RELEASE: 2007/02/20: CIA-RDP01-00707R000200050003-9

URAMBO									
URAMBO	AREA	4	45	S	32	24	E	568	01
URAUS SEE URAIRI	POPL	5	04	S	32	04	E	568	01
URIMA	AREA	3	01	S	37	34	E	568	00
URIMA	AREA	2	50	S	33	05	E	568	01
	AREA	3	05	S	32	50	E	568	01
URONGWA									
URONGWA	MT	4	02	S	32	14	E	568	01
URU	MT	8	36	S	33	56	E	568	01
URU	MSSN	3	15	S	37	20	E	568	01
URUGU	MT	3	15	S	37	20	E	568	01
	POPL	4	39	S	34	12	E	568	01
URUMA SEE BURUMA									
URUMA	AREA	1	38	S	33	45	E	568	00
URUSEGWE	POPL	5	10	S	32	45	E	568	01
URUWIRA	MT	2	38	S	32	46	E	568	01
URVINSA SEE UVINZA	POPL	6	25	S	31	21	E	568	01
	POPL	5	06	S	30	22	E	568	00
USA									
USA SEE USA STATION	POPL	3	22	S	36	51	E	568	01
USABA	RSTA	3	23	S	36	52	E	568	00
USAFWA	AREA	5	58	S	30	49	E	568	01
USAGARA	AREA	8	50	S	33	38	E	568	02
	AREA	7	38	S	36	35	E	568	01
USAGARA									
USAGARA	POPL	2	39	S	33	00	E	568	01
USAGARA	MT	3	46	S	30	40	E	568	01
USAGARI	SECP	5	05	S	39	07	E	568	00
USAGARI	AREA	4	50	S	32	23	E	568	01
	POPL	4	33	S	32	29	E	568	01
USAGUSI									
USAMBARA SEE USAMBARA MOUNTAINS	AREA	4	54	S	31	40	E	568	01
USAMBARA MOUNTAINS	MTS	4	55	S	38	30	E	568	00
USAMBIRO	MTS	4	55	S	38	30	E	568	01
USAMBIRO	AREA	2	56	S	32	25	E	568	01
	AREA	3	05	S	32	35	E	568	01
USAMBUZI									
USAMILA	POPL	6	23	S	35	42	E	568	01
USANDA	POPL	4	20	S	34	16	E	568	01
USANGI	MT	3	49	S	33	14	E	568	01
USANGI	AREA	3	45	S	37	40	E	568	01
	POPL	3	42	S	37	40	E	568	01
USANGO									
USANGO	POPL	5	47	S	32	03	E	568	01
USANGU	POPL	9	17	S	33	26	E	568	01
USANGU SEE SANNGU	AREA	7	30	S	35	00	E	568	01
USARE	AREA	6	15	S	34	20	E	568	00
	MSSN	3	16	S	37	15	E	568	01
USASE									
USA STATION	POPL	4	55	S	33	30	E	568	01
	RSTA	3	23	S	36	52	E	568	01

APPROVED FOR RELEASE: 2007/02/20: CIA-RDP01-00707R000200050003-9

APPROVED FOR RELEASE: 2007/02/20: CIA-RDP01-00707R000200050003-9

BLANK PAGE

APPROVED FOR RELEASE: 2007/02/20: CIA-RDP01-00707R000200050003-9

APPROVED FOR RELEASE: 2007/02/20: CIA-RDP01-00707R000200050003-9

-CONTINUED-

APPROVED FOR RELEASE: 2007/02/20: CIA-RDP01-00707R000200050003-9

APPROVED FOR RELEASE: 2007/02/20: CIA-RDP01-00707R000200050003-9

GAZETTEER BRITISH EAST AFRICA

10 OF 13

FSTC

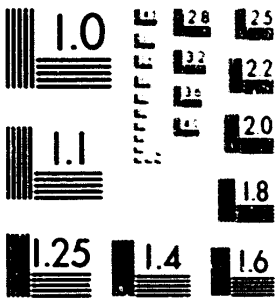

XST HQ FORM 58 (13 FEB 80)

APPROVED FOR RELEASE: 2007/02/20: CIA-RDP01-00707R000200050003-9

APPROVED FOR RELEASE: 2007/02/20: CIA-RDP01-00707R000200050003-9

USEGA	AREA	2	25 S	33	40 E	568	01
USEGA	POPL	2	25 S	33	44 E	568	01
USEGULA	POPL	8	01 S	32	20 E	568	01
USEKO	POPL	5	07 S	32	31 E	568	01
USENDA	MT	4	29 S	32	32 E	568	01
USENGA	AREA	5	45 S	30	58 E	568	01
USENGE	MT	4	06 S	33	21 E	568	01
USENGERE ISLAND	ISL	1	56 S	33	12 E	568	01
USENGO	POPL	5	26 S	31	27 E	568	01
USENI SEE MBARAWAZIWA	POPL	8	34 S	34	57 E	568	00
USERE POINT	PT	1	52 S	33	05 E	568	05
USERI	MT	3	04 S	37	40 E	568	01
USEVIA	POPL	7	06 S	31	14 E	568	01
USHASHI	AREA	2	02 S	33	54 E	568	01
USHASHI	POPL	1	59 S	33	57 E	568	01
USHETU	AREA	4	10 S	32	06 E	568	01
USHETU	POPL	4	10 S	32	16 E	568	01
USHINGU	AREA	4	12 S	30	29 E	568	01
USHIROMBO	POPL	3	29 S	31	58 E	568	01
USHISHA	AREA	5	14 S	32	06 E	568	01
USHONGO	AREA	5	33 S	38	55 E	568	01
USHONGO MABAONI	POPL	5	34 S	38	58 E	568	01
USHONGU SEE USHONGO MABAONI	POPL	5	34 S	38	58 E	568	00
USHONGU, FUNGU	REEF	5	32 S	39	03 E	568	01
USHONGU DISTRICT SEE USHONGO	AREA	5	33 S	38	55 E	568	00
USHORA	POPL	4	41 S	34	15 E	568	01
USIGAGA RIVER	STRM	2	52 S	31	36 E	568	03
USIHA	AREA	3	49 S	33	45 E	568	01
USIMBE	POPL	8	02 S	39	16 E	568	01
USIMBITI	POPL	1	21 S	33	49 E	568	01
USINDO	MT	5	50 S	31	54 E	568	01
USINGE	AREA	5	06 S	31	20 E	568	01
USINGE	POPL	5	05 S	31	18 E	568	01
USINGE SWAMP	MARSH	5	25 S	31	12 E	568	01
USMAO	AREA	2	40 S	33	15 E	568	01
USOGORE	SPRG	3	35 S	33	29 E	568	01
USOKE	POPL	5	06 S	32	21 E	568	01
USOKE	MSSN	5	12 S	32	22 E	568	01
USOKE SEE USOKE STATION	RSTA	5	07 S	32	19 E	568	00
USOKE STATION	RSTA	5	07 S	32	19 E	568	01
USOKORO	MT	6	26 S	34	32 E	568	01
USOMBUE	MT	7	54 S	35	35 E	568	01

APPROVED FOR RELEASE: 2007/02/20: CIA-RDP01-00707R000200050003-9

APPROVED FOR RELEASE: 2007/02/20: CIA-RDP01-00707R000200050003-9

USONGO									
USONGO									
USONGO	SEE	NDEMBEZI							
USONGORE									
USOWA									
USOWA									
USSANGOMBE	SEE	SAMBA HILL							
USSERE-SPITZE	SEE	USERE POINT							
USSERI									
USSERI									
USSURE	SEE	USURE							
USSUWI	SEE	RUSUBI							
USUHILC									
USUKUMA									
USULE									
USULE	SEE	USURE							
USULE									
USULE									
USUMBA									
USUMBULA									
USUMBWA									
USUMUTI ISLAND									
USUNGU									
USUNGU									
USONGU	SEE	USEGULA							
USURE									
USURE									
USUVI	SEE	RUSUBI							
USUWI	SEE	RUSUBI							
USUWI	SEE	BIHARAMULO							
UTAGA									
UTALU									
UTAMBALIA									
UTAMDI									
UTANA									
UTANDA									
UTEGERE									
UTEGI									
UTENDE									
UYENDI	SEE	UTENGE							
UTENGE, LAKE									
UTENGULE									
AREA	4	00	S	33	20	E	568	01	
AREA	4	12	S	33	25	E	568	01	
POPL	4	18	S	33	25	E	568	00	
POPL	1	18	S	30	49	E	568	01	
AREA	6	18	S	29	52	E	568	02	
AREA	6	42	S	30	25	E	568	02	
MT	1	33	S	33	55	E	568	00	
PT	1	52	S	33	05	E	568	00	
AREA	3	05	S	37	36	E	568	01	
POPL	3	05	S	37	36	E	568	01	
POPL	4	39	S	34	23	E	568	00	
AREA	2	45	S	31	25	E	568	00	
POPL	6	24	S	33	57	E	568	01	
AREA	2	28	S	33	07	E	568	01	
POPL	3	43	S	33	15	E	568	01	
POPL	4	39	S	34	23	E	568	00	
POPL	7	32	S	33	36	E	568	01	
RSTA	3	42	S	33	15	E	568	03	
MT	6	27	S	34	24	E	568	01	
POPL	5	50	S	30	53	E	568	01	
AREA	3	30	S	31	32	E	568	02	
ISL	2	27	S	33	26	E	568	01	
AREA	4	56	S	32	27	E	568	01	
POPL	4	58	S	32	25	E	568	01	
POPL	6	01	S	32	20	E	568	00	
AREA	4	42	S	34	21	E	568	01	
POPL	4	39	S	34	23	E	568	01	
AREA	2	45	S	31	25	E	568	00	
AREA	2	45	S	31	25	E	568	00	
PUPL	2	38	S	31	20	E	568	00	
POPL	4	35	S	33	15	E	568	01	
MT	5	13	S	35	03	E	568	01	
POPL	6	45	S	32	41	E	568	01	
STRM	7	27	S	34	05	E	568	01	
AREA	4	15	S	35	15	E	568	01	
AREA	6	43	S	30	59	E	568	01	
POPL	9	05	S	39	06	E	568	01	
POPL	1	20	S	34	12	E	568	01	
POPL	7	58	S	39	45	E	568	00	
POPL	7	58	S	39	45	E	568	00	
LAKE	6	02	S	38	27	E	568	01	
POPL	6	41	S	33	52	E	568	01	

APPROVED FOR RELEASE: 2007/02/20: CIA-RDP01-00707R000200050003-9

APPROVED FOR RELEASE: 2007/02/20: CIA-RDP01-00707R000200050003-9

UTENGULE		POPL	6	56	S	35	44	E	568	01
UTENGULE		MSSN	6	54	S	33	20	E	568	01
UTENGULE MISSION	SEE UTENGULE	MSSN	6	54	S	33	20	E	568	00
UTENGULI	SEE UTENGULE	MSSN	6	54	S	33	20	E	568	00
UTETE		POPL	6	00	S	36	45	E	568	01
UTIGU	SEE BUTIGU	POPL	4	19	S	33	10	E	568	00
UTIMBARU		LCTY	1	24	S	34	24	E	568	01
UTIMBARU		MSSN	1	23	S	34	25	E	568	01
UTINDWA		POPL	4	44	S	31	55	E	568	01
UTINTA		LCTY	6	16	S	30	27	E	568	01
UTINTA		MSSN	7	08	S	30	31	E	568	01
UTINTA		STRM	4	57	S	34	50	E	568	02
UTONDWE: MTO		BAY	6	10	S	38	50	E	568	05
UTONDWE: RAS		PT	6	10	S	38	51	E	568	05
UTUKANO		POPL	9	29	S	36	39	E	568	01
UTUMAINI ESTATE		EST	7	49	S	39	46	E	568	00
UTUMI		STRM	9	54	S	36	13	E	568	01
UTUTWA		AREA	2	22	S	33	53	E	568	01
UTUTWA		AREA	2	28	S	34	16	E	568	01
UTWAMBOGO		AREA	5	26	S	32	40	E	568	01
UVIDUNDA		AREA	7	30	S	37	00	E	568	01
UVINGI	SEE MBUYU MLOGO	POPL	9	58	S	38	46	E	568	00
UVINZA		AREA	5	00	S	30	30	E	568	01
UVINZA		POPL	5	06	S	30	22	E	568	01
UVIRABI	SEE UWIMBI	POPL	6	56	S	35	23	E	568	00
UVUNGA		MT	1	44	S	33	36	E	568	05
UVYSARAKA	SEE VYSARAKA	AREA	6	57	S	38	08	E	568	00
UWA		POPL	8	21	S	31	19	E	568	01
UWAMBARA		MT	6	56	S	34	52	E	568	01
UWANDA		AREA	8	37	S	32	35	E	568	01
UWANGALA	SEE SUWANGALA	MT	8	28	S	33	13	E	568	00
UWANJI		AREA	9	05	S	34	08	E	568	01
UWEMBA		MSSN	9	28	S	34	46	E	568	01
UWEMBA MISSION	SEE UWEMBA	MSSN	9	28	S	34	46	E	568	00
UWIMBI		POPL	6	56	S	35	23	E	568	01
UWINDI		POPL	7	57	S	35	50	E	568	01
UWINSA	SEE UVINZA	POPL	5	06	S	30	22	E	568	00
UWUNGU		AREA	8	35	S	32	54	E	568	01
UYANZI		AREA	5	55	S	34	19	E	568	01
UYOGO		AREA	4	09	S	32	22	E	568	01
UYOGO		AREA	4	51	S	32	07	E	568	01
UYOGO		POPL	4	14	S	32	20	E	568	01

APPROVED FOR RELEASE: 2007/02/20: CIA-RDP01-00707R000200050003-9

APPROVED FOR RELEASE: 2007/02/20: CIA-RDP01-00707R000200050003-9

UYOVU							
UYOWA	POPL	3	05 S	31	40 E	568	
UYOWA	AREA	4	20 S	31	42 E	568	01
UYOWA	POPL	4	34 S	32	00 E	568	01
UYUI	LCTY	4	31 S	31	55 E	568	01
	AREA	4	57 S	33	07 E	568	01
UYUI							01
UYUI							
UYUMBU	POPL	4	55 S	32	50 E	568	
UZARAMO SEE UZARAMU DISTRICT	MT	4	55 S	32	53 E	568	01
UZARAMO DISTRICT	POPL	5	15 S	32	14 E	568	01
	DIST	7	10 S	38	50 E	568	01
UZIGUA	DIST	7	10 S	38	50 E	568	00
UZIGUA							01
UZIMA	AREA	5	23 S	38	17 E	568	
UZUNGWA	AREA	6	15 S	38	13 E	568	01
UZUNGWA	POPL	3	23 S	32	22 E	568	01
	AREA	7	55 S	36	08 E	568	01
VAL ROCK	AREA	8	15 S	35	55 E	568	01
VAMANDA SEE MANDA							01
VASI	ROCK	6	33 S	39	29 E	568	
VAWA	POPL	10	28 S	34	35 E	568	05
VAWA	MT	6	19 S	36	01 E	568	00
	POPL	9	06 S	32	54 E	568	03
VERU SEE WERU	STRM	9	05 S	32	54 E	568	02
VESI ISLAND							02
VETEO	POPL	4	57 S	39	08 E	568	
VIANJE	ISL	2	17 S	33	08 E	568	00
VIANZA ISLAND	AREA	3	55 S	37	49 E	568	01
	MT	6	18 S	36	29 E	568	01
VIBURA	ISL	2	13 S	33	26 E	568	03
VICTORIA, LAKE							01
VICTORIA NYANZA SEE VICTORIA, LAKE	POPL	7	01 S	39	16 E	568	
VICTORIA NYANZA, LAKE SEE	LAKE	1	00 S	33	00 E	568	01
VICTORIA, LAKE	LAKE	1	00 S	33	00 E	568	01
VIDUNDA							00
VIGANDE	LAKE	1	00 S	33	00 E	568	
VIGIANI	MSSN	7	35 S	37	02 E	568	00
VIGOGO							01
VIKINDU	POPL	6	45 S	38	46 E	568	
VIKONGE	POPL	4	52 S	38	53 E	568	01
	AREA	6	49 S	33	50 E	568	01
VIKURUTI	POPL	6	59 S	39	17 E	568	01
VIMBA	AREA	6	21 S	36	27 E	568	02
VIMBWE							03
VINGHALI	POPL	6	42 S	38	45 E	568	
VISARAKA	MT	9	20 S	32	59 E	568	01
	MT	8	24 S	31	42 E	568	02
VOGEL	AREA	6	23 S	36	29 E	568	01
	POPL	6	51 S	38	15 E	568	03
	STRM	3	27 S	35	11 E	568	01
							01

APPROVED FOR RELEASE: 2007/02/20: CIA-RDP01-00707R000200050003-9

APPROVED FOR RELEASE: 2007/02/20: CIA-RDP01-00707R000200050003-9

VUDEE	AREA	4	14	S	37	50	E	568	01
VUGA	POPL	4	53	S	38	20	E	568	01
VUGA	POPL	4	55	S	38	58	E	568	01
VUGA	MT	3	34	S	31	40	E	568	01
VUGIRI	POPL	5	05	S	38	27	E	568	01
VULTURE BANK	BANK	7	32	S	39	45	E	568	05
VUNGWA	POPL	6	19	S	33	30	E	568	01
VUNJANAZI	LCTY	7	56	S	39	40	E	568	05
VUNTA	MT	4	29	S	37	58	E	568	01
VURUNI	STRM	4	59	S	38	23	E	568	02
VWAWA	POPL	8	58	S	32	09	E	568	01
VWEMBI	POPL	8	41	S	33	14	E	568	01
V[illegible]DIGWA	POPL	5	50	S	37	33	E	568	01
VYANGAMA	MT	6	31	S	36	01	E	568	01
VYARUGURU ROCKS SEE YARUGU ISLAND	ISL	2	27	S	33	11	E	568	00
VYASARAKA SEE VYSARAKA	AREA	6	57	S	38	08	E	568	00
VYSARAKA	AREA	6	57	S	38	08	E	568	01
VYUMBANI	REEF	7	17	S	39	27	E	568	05
WAANGDHAI SEE WAANGDHAI RIVER	STRM	4	23	S	35	51	E	568	00
WAANGDHAI RIVER	STRM	4	23	S	35	51	E	568	01
WACHUMI	MT	8	14	S	31	38	E	568	01
WAGA	AREA	6	19	S	32	06	E	568	01
WAGI	STRM	10	00	S	38	22	E	568	03
WAGO	STRM	7	08	S	32	07	E	568	01
WAH	AREA	4	55	S	34	46	E	568	02
WAHENA	MT	1	29	S	34	05	E	568	00
WAHI SEE BWAI	MT	1	41	S	33	33	E	568	00
WAHINGI SEE WAHINGI HILL	MT	1	41	S	33	37	E	568	00
WAHINGI HILL	MT	1	41	S	33	37	E	568	05
WAHI POINT	PT	1	41	S	33	32	E	568	01
WAHOGA CHINI	POPL	3	33	S	36	56	E	568	01
WAIGANSHE	MT	8	24	S	36	36	E	568	01
WAKAHANGARA POINT	PT	2	08	S	33	03	E	568	01
WAKANGARA POINT	PT	1	34	S	33	37	E	568	01
WALOLE	MT	6	38	S	30	41	E	568	01
WALA	STRM	5	38	S	33	35	E	568	01
WALA	STRM	5	47	S	32	04	E	568	01
WALELENGWE	MT	7	09	S	36	37	E	568	01
WALIGE	STRM	8	06	S	33	21	E	568	01
WAMA	AREA	3	50	S	35	31	E	568	01

APPROVED FOR RELEASE: 2007/02/20: CIA-RDP01-00707R000200050003-9

APPROVED FOR RELEASE: 2007/02/20: CIA-RDP01-00707R000200050003-9

WAMANGOLA							
WAMBA	MT	2	27	S	33	56	E	568	01
WAMBA, MWAMBA SEE MWAMBAMWAMBA ISLAND	STRM	5	04	S	34	01	E	568	01
WAMBALA	ISL	4	56	S	39	16	E	568	00
WAMBAS	MT	8	29	S	33	05	E	568	01
	AREA	6	03	S	33	50	E	568	01
WAMBENGETU	MT	7	32	S	35	53	E	568	01
WAMBI, RAS	PT	10	07	S	39	59	E	568	05
WAMBUJI ISLAND	ISL	2	28	S	33	24	E	568	01
WAMBULA SEE WAMUCHUMA HILL	MT	1	32	S	33	58	E	568	00
WAMBULU	MT	4	07	S	33	20	E	568	01
WAMI									
WAMI	AREA	6	10	S	38	45	E	568	01
WAMI SEE WAMI RIVER	POPL	3	36	S	33	33	E	568	01
WAMI, MTO SEE SADANI	STRM	6	08	S	38	49	E	568	00
WAMIKONKO	STRM	6	04	S	38	46	E	568	00
	POPL	8	15	S	31	21	E	568	02
WAMI PATCHES	SHOL	6	06	S	38	56	E	568	05
WAMI RIVER	STRM	6	08	S	38	49	E	568	01
WAMPEMBE	POPL	7	55	S	30	51	E	568	01
WAMUCHUMA HILL	MT	1	32	S	33	58	E	568	05
WANDARE	STRM	8	21	S	31	47	E	568	01
WANDORO	AREA	1	48	S	34	48	E	568	01
WANGA	POPL	5	12	S	39	04	E	568	03
WANGAGEMA SEE WANGAGEMA RIVER	STRM	4	17	S	33	36	E	568	00
WANGAGEMA RIVER	STRM	4	17	S	33	36	E	568	01
WANGAMA	POPL	6	56	S	34	19	E	568	01
WANGINGOMBE	AREA	8	50	S	34	40	E	568	01
WANGINGOMBE	POPL	8	51	S	34	38	E	568	01
WANGO, FUNGU	REEF	8	23	S	39	22	E	568	05
WANGO, RAS	PT	8	33	S	39	20	E	568	05
WANGONI	AREA	10	20	S	36	15	E	568	01
WANGONI	AREA	11	15	S	36	15	E	568	01
WANGONI	LCTY	11	05	S	35	50	E	568	02
WANSISI SEE WANSISI HILLS	MTS	6	35	S	30	35	E	568	00
WANSISI HILLS	MTS	6	35	S	30	35	E	568	01
WARID	AREA	4	30	S	35	13	E	568	01
WARID	AREA	4	35	S	35	09	E	568	01
WARIKO SEE WARIKO HILL	MT	1	54	S	33	47	E	568	00
WARIKO HILL	MT	1	54	S	33	47	E	568	05
WASA	MSSN	8	07	S	35	16	E	568	01
WASI, FUNGU	BANK	10	25	S	40	26	E	568	05
WASOSI	MT	7	04	S	30	59	E	568	01

APPROVED FOR RELEASE: 2007/02/20: CIA-RDP01-00707R000200050003-9

APPROVED FOR RELEASE: 2007/02/20: CIA-RDP01-00707R000200050003-9

WASU		MSSN	4	20	S	37	54	E	568 01
WATIRO		ISL	9	00	S	39	33	E	568 05
WATUMI		STRM	2	40	S	35	40	E	568 01
WAWEM RU		MT	8	41	S	33	31	E	568 01
WEGERU		MT	1	35	S	34	14	E	568 00
WEGUNGURU	SEE RUANGA	MT	1	47	S	33	36	E	568 00
WELA		MT	4	09	S	33	19	E	568 01
WELA		MT	4	12	S	32	41	E	568 01
WELINGA	SEE NYAWEKKI	MT	1	48	S	33	38	E	568 00
WEMBA	SEE WIMBA	MT	7	09	S	31	04	E	568 00
WEMBE		MT	9	02	S	32	30	E	568 01
WEMBERE		AREA	4	23	S	34	14	E	568 01
WEMBERE		MSSN	4	22	S	34	16	E	568 02
WEMBERE	SEE WEMBERE RIVER	STRM	4	10	S	34	11	E	568 00
WEMBERE MBUGA		AREA	4	30	S	34	00	E	568 01
WEMBERE RIVER		STRM	4	10	S	34	11	E	568 01
WERRO	SEE WERU	POPL	4	57	S	39	08	E	568 00
WERU		POPL	4	57	S	39	08	E	568 03
WERU		POPL	7	51	S	35	30	E	568 01
WERU WERU		POPL	3	19	S	37	15	E	568 01
WESI	SEE NAHALA WEST	MT	8	56	S	32	59	E	568 00
WESI-INSEL	SEE WESI ISLAND	ISL	2	17	S	33	08	E	568 00
WESTERN	SEE WESTERN PROVINCE	PROV	5	30	S	32	00	E	568 00
WESTERN PROVINCE		PROV	5	30	S	32	00	E	568 01
WEST FERRY POINT		PT	6	50	S	39	18	E	568 05
WEST NSAMYA	SEE NSAMYA WEST	MT	8	34	S	35	34	E	568 00
WEST PEAK	SEE BARILI	MT	2	02	S	33	53	E	568 00
WHARAKA		POPL	6	53	S	37	34	E	568 01
WHENDAJJUMA, RAS		PT	10	03	S	39	56	E	568 05
WHITE ROCK		ROCK	1	21	S	33	47	E	568 05
WIDUNGHA		MT	6	05	S	36	07	E	568 03
WIEDHAFEN	SEE MANDA	POPL	10	28	S	34	35	E	568 00
WIEDHAVEN	SEE MANDA	POPL	10	28	S	34	35	E	568 00
WIGENGE		MT	5	53	S	37	29	E	568 01
WIHUNGU		STRM	6	53	S	34	56	E	568 01
WIKWETA		STRM	7	53	S	37	16	E	568 01
WILHELMSTAL	SEE LUSHOTO	POPL	4	47	S	38	17	E	568 00
WILUNSI		STRM	6	43	S	37	24	E	568 01
WI YANA		AREA	4	36	S	34	45	E	568 01
WIMBA		MT	7	09	S	31	04	E	568 03
WINDE		POPL	5	15	S	38	51	E	568 01
WINDE, RAS		PT	6	13	S	38	51	E	568 05

APPROVED FOR RELEASE: 2007/02/20: CIA-RDP01-00707R000200050003-9

APPROVED FOR RELEASE: 2007/02/20: CIA-RDP01-00707R000200050003-9

WINDE PATCHES									
WINDI SEE WINDE									
WINDI, RAS SEE WINDE, RAS	REEF	6	14	S	38	55	E	568	05
WINDI PATCHES SEE WINDE PATCHES	POPL	6	15	S	38	51	E	568	00
WINO	PT	6	13	S	38	51	E	568	00
	REEF	6	14	S	38	55	E	568	00
WINZA	MT	4	26	S	32	52	E	568	01
WIRAGO	POPL	7	01	S	36	24	E	568	01
WIRU	AREA	6	23	S	34	15	E	568	01
WIRU-INSEL SEE WIRU ISLAND	MT	2	06	S	32	59	E	568	01
WIRU ISLAND	ISL	2	08	S	32	53	E	568	00
	ISL	2	08	S	32	53	E	568	01
WISHITEREJA SEE MWISHITEREJA	POPL	3	22	S	33	32	E	568	00
WISSMAN BAY	BAY	9	35	S	34	00	E	568	01
WISSMANN BAY SEE WISSMAN BAY	BAY	9	35	S	34	00	E	568	00
WIURA	MT	8	51	S	32	21	E	568	01
WIWILI	MT	8	30	S	34	52	E	568	01
WJAMA	MT	8	33	S	32	05	E	568	01
WOMBWES	POPL	7	39	S	32	35	E	568	01
WUDYE	AREA	4	16	S	36	02	E	568	01
WUGINGA	MT	1	52	S	33	43	E	568	00
WUIKA	MT	8	16	S	31	53	E	568	01
WUJU	MT	5	52	S	37	18	E	568	01
WUKU	STRM	7	45	S	32	10	E	568	01
WUKULA	STRM	8	10	S	36	36	E	568	01
WULALA	POPL	5	25	S	38	28	E	568	01
WULESI	MT	8	56	S	33	55	E	568	01
WULUA	STRM	5	41	S	32	56	E	568	01
WUMA	MT	9	09	S	33	09	E	568	01
WUMBA	AREA	4	19	S	36	02	E	568	01
WUMBO	MT	6	23	S	33	45	E	568	01
WUMI	REEF	7	45	S	39	36	E	568	05
WUNA-BAI SEE WUNA BAY	BAY	1	49	S	33	05	E	568	00
WUNA BAY	BAY	1	49	S	33	05	E	568	05
WUNA POINT	PT	1	49	S	33	06	E	568	05
WUNA-SPITZE SEE WUNA POINT	PT	1	49	S	33	06	E	568	00
WUNTALI	MT	9	07	S	32	45	E	568	J1
WUNYANASI SEE VUNJANAZI	LCTY	7	56	S	39	40	E	568	00
WURU	MT	8	55	S	32	28	E	568	01
WUSIRO	MT	8	52	S	32	41	E	568	01
WUTI	STRM	8	58	S	35	58	E	568	01
WYANZI	POPL	6	04	S	34	40	E	568	01
WYI SEE WYI RIVER	STRM	4	20	S	34	33	E	568	00
WYI RIVER	STRM	4	20	S	34	33	E	568	01

APPROVED FOR RELEASE: 2007/02/20: CIA-RDP01-00707R000200050003-9

APPROVED FOR RELEASE: 2007/02/20: CIA-RDP01-00707R000200050003-9

YABANGI SEE NYABANGI									
YABILO	POPL	1	30	S	35	52	E	568	00
	MT	4	09	S	33	21	E	568	01
YACONGO, RIVER	STRM	1	31	S	34	25	E	568	00
YAGABA	LCTY	2	50	S	30	28	E	568	01
YAGOBI	MSSN	9	25	S	34	56	E	568	03
YAGOBI MISSION SEE YAGOBI	MSSN	9	25	S	34	56	E	568	00
YAHERE	MT	5	53	S	35	58	E	568	01
YAIDA SEE YAIDA RIVER	STRM	3	57	S	35	07	E	568	00
YAIDA SEE YAIDA VALLEY	VAL	4	06	S	34	55	E	568	00
YAIDA RIVER	STRM	3	57	S	35	07	E	568	01
YAIDA SWAMP	MRSH	3	55	S	35	05	E	568	01
YAIDA VALLEY	VAL	3	50	S	35	15	E	568	01
YAIDA VALLEY	VAL	4	06	S	34	55	E	568	01
YAIRA	POPL	5	21	S	38	58	E	568	03
YAKOBI SEE YAGOBI	MSSN	9	25	S	34	56	E	568	00
YAKUOGA, RIVER	STRM	1	53	S	33	26	E	568	00
YALUMBA	MT	7	00	S	36	18	E	568	01
YAMARIWA POINT	PT	1	54	S	33	26	E	568	05
YAMASARI, RIVER	STRM	1	20	S	34	07	E	568	00
YAMATAL, RIVER	STRM	1	37	S	34	05	E	568	00
YAMATUMBWI	MT	1	39	S	34	19	E	568	00
YAMBE SEE YAMBE REEF	REEF	5	09	S	39	10	E	568	00
YAMBE ISLAND	ISL	5	07	S	39	10	E	568	02
YAMBE REEF	REEF	5	09	S	39	10	E	568	05
YAMHANGA	STRM	6	17	S	37	03	E	568	01
YAMIKUYU, RIVER	STRM	1	19	S	34	09	E	568	00
YAMPEHO	POPL	6	16	S	30	10	E	568	01
YAMWENGE ISLAND	ISL	1	57	S	32	49	E	568	01
YANGANYA	MT	1	21	S	33	48	E	568	05
YANKUPI SEE YANKUPI RIVER	STRM	4	20	S	34	49	E	568	00
YANKUPI RIVER	STRM	4	20	S	34	49	E	568	01
YANTINDE	STRM	4	39	S	31	27	E	568	01
YARUGU ISLAND	ISL	2	27	S	33	11	E	568	01
YASIN, FUNGU	REEF	6	36	S	39	14	E	568	05
YASINI	POPL	4	40	S	39	11	E	568	01
YASIRO	POPL	6	59	S	37	39	E	568	01
YEGOWA ISLAND	ISL	1	40	S	33	23	E	568	01
YEMBERA	POPL	9	18	S	35	09	E	568	01
YENJERE	MT	1	00	S	31	17	E	568	01

APPROVED FOR RELEASE: 2007/02/20: CIA-RDP01-00707R000200050003-9

APPROVED FOR RELEASE: 2007/02/20: CIA-RDP01-00707R000200050003-9

YENZEWE	MT	9	24	S	33	14	E	568	02
YERESI	STRM	6	27	S	36	52	E	568	01
YEROTHONIK	AREA	3	45	S	35	30	E	568	01
YEYE SEE YEYE RIVER	STRM	7	37	S	32	02	E	568	00
YEYE RIVER	STRM	7	37	S	32	02	E	568	01
YEZA SEE JEZA									
YIMIRINI	AREA	4	39	S	39	07	E	568	00
YIRIHINI SEE YIMIRINI	POPL	4	57	S	38	55	E	568	01
YLUNDE SEE ILUNDE	POPL	4	57	S	38	55	E	568	00
YODZU ISLAND	RSTA	5	05	S	30	34	E	568	00
	ISL	2	13	S	32	17	E	568	01
YODZU POINT									
YOLA	PT	2	34	S	31	44	E	568	01
YOMBO	POPL	10	54	S	34	39	E	568	01
YOMBO	POPL	6	36	S	38	50	E	568	01
YOSOI RAS	POPL	7	19	S	38	48	E	568	01
	PT	10	08	S	39	59	E	568	05
YULI									
YUMEA	STRM	4	08	S	34	18	E	568	01
	STRM	5	01	S	34	52	E	568	01
ZADANI SEE SADANI									
ZAGAYU	POPL	6	03	S	38	45	E	568	00
ZALALA	POPL	2	57	S	33	45	E	568	01
ZALI	STRM	4	15	S	34	15	E	568	03
ZAME SEE SAME	MT	8	37	S	31	26	E	568	01
	POPL	4	04	S	37	44	E	568	00
ZANAKI									
ZANGERAWE SEE KANGERAWE	AREA	1	45	S	33	55	E	568	01
ZANZIBAR CHANNEL	POPL	5	30	S	38	37	E	568	00
ZASI SEE ISASI	CHAN	6	00	S	39	00	E	568	01
ZATATA SEE ZALALA	POPL	7	12	S	35	44	E	568	00
	STRM	4	15	S	34	15	E	568	00
ZEMA									
ZEMBERYA	STRM	8	36	S	33	32	E	568	01
ZERIGWA	LCTY	1	48	S	35	18	E	568	01
ZERU ISLAND	AREA	6	06	S	36	21	E	568	03
ZIAM	ISL	1	50	S	32	49	E	568	01
	STRM	9	24	S	33	35	E	568	02
ZIBA									
ZIBOBE	POPL	4	15	S	33	24	E	568	01
ZIGAYA	POPL	10	18	S	39	53	E	568	01
ZIGI, MTO SEE SIGI	POPL	4	51	S	39	09	E	568	03
ZIGIGI	STRM	5	03	S	39	03	E	568	00
	MT	8	42	S	33	34	E	568	01
ZIMBA									
ZINGA	POPL	7	52	S	31	49	E	568	01
	POPL	6	32	S	38	59	E	568	01

APPROVED FOR RELEASE: 2007/02/20: CIA-RDP01-00707R000200050003-9

APPROVED FOR RELEASE: 2007/02/20: CIA-RDP01-00707R000200050003-9

ZINGA	POPL	9	11	S	38	44	E	568	01
ZINGA	STRM	8	47	S	39	00	E	568	01
ZIRAGURA ISLAND	ISL	2	14	S	32	20	E	568	01
ZIRGOIN	MT	2	17	S	35	16	E	568	01
ZIRO	AREA	4	46	S	36	51	E	568	01
ZIVWE SEE ZIVWE, RIVER	STRM	5	19	S	31	00	E	568	00
ZIVWE, RIVER	STRM	5	19	S	31	00	E	568	01
ZIWAFA	STRM	6	31	S	35	17	E	568	01
ZIWANI	POPL	10	20	S	40	17	E	568	01
ZOBORO	AREA	5	36	S	35	10	E	568	01
ZUGINYA	LCTY	1	58	S	35	34	E	568	01
ZOISSA	AREA	5	48	S	36	39	E	568	02
ZOISSA	POPL	5	45	S	36	38	E	568	01
ZOLE	POPL	6	30	S	34	51	E	568	01
ZOLOVAYO SEE IKINGULA	POPL	8	50	S	34	43	E	568	00
ZOMBE	POPL	7	48	S	38	19	E	568	01
ZONGOMERA	POPL	3	52	S	32	33	E	568	01
ZONGWE	MT	8	27	S	33	28	E	568	01
ZUBA RIVER SEE GONDA	STRM	4	39	S	39	11	E	568	00
ZUE ISLAND	ISL	2	12	S	33	15	E	568	01
ZUGORO	POPL	6	31	S	38	29	E	568	01
ZUGURU	LCTY	1	55	S	35	32	E	568	01
ZUMBAWANGA SEE SUMBAWANGA	POPL	7	57	S	31	36	E	568	00
ZUMBAYANGA SEE SUMBAWANGA	POPL	7	57	S	31	36	E	568	00
ZUMBU	MT	4	44	S	38	30	E	568	01
ZUMBWE	MT	3	38	S	33	11	E	568	01
ZUMBWI	POPL	6	50	S	38	00	E	568	01

APPROVED FOR RELEASE: 2007/02/20: CIA-RDP01-00707R000200050003-9

APPROVED FOR RELEASE: 2007/02/20: CIA-RDP01-00707R000200050003-9

APPROVED FOR RELEASE: 2007/02/20: CIA-RDP01-00707R000200050003-9

APPROVED FOR RELEASE: 2007/02/20: CIA-RDP01-00707R000200050003-9

UGANDA

APPROVED FOR RELEASE: 2007/02/20: CIA-RDP01-00707R000200050003-9

APPROVED FOR RELEASE: 2007/02/20: CIA-RDP01-00707R000200050003-9

ABAIA	MT	3	25	N	32	43	E	567	01
ABAKA	MT	3	12	N	32	20	E	567	01
ABALANG SEE ABALANG, RIVER	STRM	1	43	N	33	00	E	567	00
ABALANG, RIVER	STRM	1	43	N	33	00	E	567	01
ABANY	LCTY	2	01	N	32	50	E	567	01
ABARELELU	LCTY	1	58	N	33	51	E	567	01
ABAVU	STRM	3	05	N	30	53	E	567	01
ABCHEKWESS	MT	1	22	N	34	32	E	567	01
ABEI	MT	2	38	N	30	59	E	567	01
ABELA	MT	1	53	N	33	56	E	567	01
ABER	POPL	2	12	N	32	21	E	567	01
ABIYA	POPL	2	25	N	33	07	E	567	01
ABOKI	POPL	2	21	N	32	41	E	567	01
ABOKOMEL	MT	2	36	N	30	59	E	567	01
ABONGO	STRM	2	25	N	31	24	E	567	01
ABOTZI	POPL	3	38	N	31	51	E	567	01
ABRE	MT	2	34	N	31	01	E	567	01
ABUTA	STRM	2	28	N	32	21	E	567	01
ACHA SEE ACHA, RIVER	STRM	2	55	N	31	23	E	567	00
ACHA, RIVER	STRM	2	55	N	31	23	E	567	01
ACHABA	POPL	2	22	N	32	27	E	567	01
ACHAKE SEE ACHEKE, RIVER	STRM	2	38	N	32	53	E	567	00
ACHANGA	WTRH	1	51	N	34	08	E	567	01
ACHAR	POPL	2	57	N	32	35	E	567	01
ACHAU	LCTY	2	45	N	34	18	E	567	01
ACHEKE SEE ACHEKE, RIVER	STRM	2	38	N	32	53	E	567	00
ACHEKE, RIVER	STRM	2	38	N	32	53	E	567	04
ACHET	LCTY	2	23	N	32	32	E	567	01
ACHINGA	MT	2	11	N	33	54	E	567	01
ACHISA	LCTY	1	23	N	33	42	E	567	01
ACHOLALALE, RIVER SEE ACHOLALE, RIVER	STRM	1	44	N	34	03	E	567	00
ACHOLALATE SEE ACHOLALE, RIVER	STRM	1	44	N	34	03	E	567	00
ACHOLALE SEE ACHOLALE, RIVER	STRM	1	44	N	34	03	E	567	00
ACHOLALE, RIVER	STRM	1	44	N	34	03	E	567	01
ACHOLI SEE ACHOLI DISTRICT	DIST	3	00	N	32	30	E	567	00
ACHOLIBAR SEE ACHOLIBUR	POPL	3	08	N	32	55	E	567	00
ACHOLIBUR	POPL	3	08	N	32	55	E	567	01
ACHOLI DISTRICT	DIST	3	00	N	32	30	E	567	04
ACHOLOI	MT	1	49	N	33	30	E	567	01
ACHUNA	LCTY	2	00	N	33	30	E	567	01

APPROVED FOR RELEASE: 2007/02/20: CIA-RDP01-00707R000200050003-9

APPROVED FOR RELEASE: 2007/02/20: CIA-RDP01-00707R000200050003-9

ACHWA										
ACHWA	POPL	2	04	N	33	48	E	567		01
ACHWERA	MT	2	36	N	33	45	E	567		01
ACHWERA	STRM	2	27	N	31	04	E	567		01
ADACHAL	STRM	2	34	N	31	10	E	567		01
	POPL	2	05	N	34	02	E	567		04
ADALA										
ADARI	STRM	2	41	N	30	53	E	567		01
ADEKNINO	LCTY	1	15	N	33	42	E	567		01
ADIBU	LCTY	1	49	N	33	02	E	567		01
ADIDA	STRM	2	24	N	32	03	E	567		01
	STRM	2	25	N	30	50	E	567		01
ADIDE SEE ADIDI, RIVER										
ADIDE, RIVER SEE ADIDI, RIVER	STRM	3	21	N	31	56	E	567		00
ADIDI SEE ADIDI, RIVER	STRM	3	21	N	31	56	E	567		00
ADIDI, RIVER	STRM	3	21	N	31	56	E	567		00
ADIEGI	STRM	3	21	N	31	56	E	567		01
	POPL	2	05	N	32	23	E	567		01
ADILANG										
ADIP SEE ADIP, RIVER	POPL	2	44	N	33	27	E	567		01
ADIP, RIVER	STRM	2	01	N	33	02	E	567		00
ADIVORA	STRM	2	01	N	33	02	E	567		01
ADLEGI SEE ADIEGI	MT	3	16	N	31	53	E	567		01
	POPL	2	05	N	32	23	E	567		00
ADODI	MT	3	41	N	32	27	E	567		01
ADOIS, LAKE	LAKE	1	21	N	33	35	E	567		01
ADOK	LCTY	2	08	N	32	36	E	567		01
ADOKO	MT	2	20	N	32	56	E	567		01
ADOMO	LCTY	1	47	N	33	45	E	567		01
ADUKO										
ADUKU	POPL	2	47	N	33	57	E	567		01
ADUKU	POPL	2	01	N	32	43	E	567		01
ADUKU	LCTY	2	00	N	32	43	E	567		01
ADUMI	MT	2	13	N	32	41	E	567		01
	AREA	3	03	N	30	48	E	567		01
ADUMI SEE MBARAKA										
ADUMI	POPL	3	04	N	30	48	E	567		00
ADUMI	LCTY	3	04	N	30	50	E	567		01
ADWARI	MT	3	02	N	30	50	E	567		01
ADWONG	POPL	2	26	N	33	10	E	567		01
	MT	2	29	N	32	55	E	567		01
ADZUGOPI										
AFORRA	POPL	3	23	N	31	58	E	567		01
AGAGO	MT	2	32	N	30	54	E	567		01
AGAGO	CO	2	50	N	33	20	E	567		04
AGANGA	STRM	2	50	N	32	40	E	567		01
	LCTY	1	47	N	32	15	E	567		01
AGANY										
AGAR	LCTY	2	02	N	32	47	E	567		01
	MT	2	26	N	30	56	E	567		01

APPROVED FOR RELEASE: 2007/02/20: CIA-RDP01-00707R000200050003-9

APPROVED FOR RELEASE: 2007/02/20: CIA-RDP01-00707R000200050003-9

AGELO	MT	2	21	N	32	11	E	567	01
AGEM	MT	2	16	N	33	31	E	567	01
AGGU	MT	3	46	N	32	43	E	567	01
AGIKIDAKI	LCTY	1	50	N	33	40	E	567	01
AGIL	LCTY	2	04	N	32	45	E	567	01
AGILU	MT	2	22	N	32	54	E	567	01
AGIRIGIRIO: SEE AGIRIGIRO:	LCTY	1	56	N	33	36	E	567	00
AGIRIGIRO:	LCTY	1	33	N	33	46	E	567	01
AGIRIGIRO:	LCTY	1	56	N	33	36	E	567	01
AGIRIGIRYO: ISLAND	ISL	1	31	N	34	14	E	567	01
AGIRO	STRM	2	18	N	32	12	E	567	01
AGOE SEE AGOE: RIVER	STRM	2	53	N	31	02	E	567	00
AGOE: RIVER	STRM	2	53	N	31	02	E	567	01
AGOLIKILIVA	HILL	2	17	N	33	57	E	567	01
AGORE SEE AGOE: RIVER	STRM	2	53	N	31	02	E	567	00
AGORO	AREA	3	41	N	32	59	E	567	01
AGORO	POPL	3	45	N	33	02	E	567	01
AGORODO	MT	3	30	N	32	32	E	567	01
AGORRO MOUNTAINS	MTS	3	49	N	32	56	E	567	00
AGU	POPL	1	28	N	33	42	E	567	01
AGU	MT	2	24	N	30	57	E	567	01
AGUGA SEE AGAGO	STRM	2	50	N	32	40	E	567	00
AGULE	POPL	1	18	N	33	42	E	567	01
AGULE	LCTY	1	26	N	33	23	E	567	01
AGULE	LCTY	1	28	N	33	10	E	567	01
AGULE	LCTY	1	37	N	33	56	E	567	01
AGUNDA	STRM	2	29	N	31	02	E	567	01
AGUR	POPL	2	25	N	32	55	E	567	04
AGURAWEC SEE AGURAWECH	WTRH	1	41	N	34	42	E	567	00
AGURAWECH	WTRH	1	41	N	34	42	E	567	01
AGWATA	POPL	1	59	N	33	00	E	567	01
AGWENYI SEE AGWENYI: RIVER	STRM	2	04	N	33	05	E	567	00
AGWENYI: RIVER	STRM	2	04	N	33	05	E	567	01
AGWIYAWIYA	MT	2	16	N	33	41	E	567	01
AIAGO	STRM	2	21	N	31	55	E	567	01
AI-AVU	POPL	2	42	N	31	12	E	567	01
AIEGGA	MT	2	43	N	30	53	E	567	01
AIELLA: RIVER SEE AIILA: RIVER	STRM	2	23	N	31	22	E	567	00
AIILA: RIVER	STRM	2	23	N	31	22	E	567	02
AI-INIVA	MT	2	58	N	30	55	E	567	01
AI-IOVA	MT	3	09	N	31	03	E	567	01
AIJI SEE ARDRI	STRM	2	40	N	31	04	E	567	00

APPROVED FOR RELEASE: 2007/02/20: CIA-RDP01-00707R000200050003-9

APPROVED FOR RELEASE: 2007/02/20: CIA-RDP01-00707R000200050003-9

AINGWA								
AIYO SEE KAYU: RIVER	STRM	2	32	N	31	21	E	567	01
AIYU SEE KAYU: RIVER	STRM	3	48	N	31	48	E	567	00
AIYU: RIVER SEE KAYU: RIVER	STRM	3	48	N	31	48	E	567	00
AIYUGE	STRM	3	48	N	31	48	E	567	00
	STRM	2	25	N	32	00	E	567	01
AIYUGE									
AJAI	STRM	3	15	N	32	00	E	567	01
AJAKI SEE AJAKI: RIVER	STRM	2	25	N	31	34	E	567	01
AJAKI: RIVER	STRM	2	12	N	33	40	E	567	00
AJAMA: LAKE	STRM	2	12	N	33	40	E	567	01
	LAKE	1	37	N	33	43	E	567	01
AJERI									
AJERI	LCTY	2	23	N	30	53	E	567	01
AJESAI	MT	2	29	N	30	53	E	567	01
AJIA	LCTY	1	52	N	33	55	E	567	01
AJUKET	POPL	2	54	N	31	03	E	567	01
	LCTY	1	23	N	33	58	E	567	01
AJULI									
AJUMANI	MT	3	02	N	32	19	E	567	01
AKABA	POPL	3	22	N	31	47	E	567	01
AKADO	STRM	2	28	N	31	07	E	567	01
AKAIANJA SEE RUSHANGC: RIVER	POPL	2	39	N	33	39	E	567	01
	STRM	0	04	S	30	41	E	567	00
AKAKA									
AKAKUS	MT	3	08	N	33	03	E	567	01
AKALU	STRM	2	04	N	34	51	E	567	01
AKARA	POPL	2	09	N	32	50	E	567	01
AKARA	MT	3	13	N	32	20	E	567	01
	MT	3	22	N	33	12	E	567	01
AKATOZO									
AKEIO	MT	0	52	S	31	09	E	567	01
AKERE	STRM	2	29	N	31	10	E	567	01
AKETA	POPL	1	51	N	33	19	E	567	01
AKIA	MT	2	05	N	33	56	E	567	01
	MT	2	15	N	32	58	E	567	01
AKIKA ISLAND									
AKINYO SEE MANIMANI	ISL	0	03	S	30	10	E	567	01
AKISIM	STRM	2	32	N	34	15	E	567	00
AKISIM	LCTY	1	15	N	33	53	E	567	01
AKISIM	LCTY	1	16	N	33	43	E	567	01
	LCTY	1	23	N	33	52	E	567	01
AKISIM									
AKISIM	LCTY	1	48	N	33	55	E	567	01
AKOKOR	MT	2	07	N	34	12	E	567	01
AKOKORO	WTRH	1	44	N	34	48	E	567	01
AKOKOROI SEE AKOKOROI: RIVER	POPL	1	41	N	32	22	E	567	01
	STRM	1	54	N	33	54	E	567	00
AKOKOROI: RIVER	STRM	1	54	N	33	54	E	567	01
AKOLODONGO	LCTY	1	59	N	33	07	E	567	01

APPROVED FOR RELEASE: 2007/02/20: CIA-RDP01-00707R000200050003-9

APPROVED FOR RELEASE: 2007/02/20: CIA-RDP01-00707R000200050003-9

AKORAMIT	MT	2	04	N	33	44	E	567	01
AKORE	LCTY	1	58	N	33	47	E	567	01
AKORO SEE AKOYO, RIVER	STRM	1	42	N	33	28	E	567	00
AKOROKODWE, RIVER SEE NOKODOKO I, RIVER	STRM	2	25	N	34	00	E	567	00
AKOYO SEE AKOYO, RIVER	STRM	1	42	N	33	28	E	567	00
AKOYO	STRM	2	40	N	32	50	E	567	01
AKOYO, RIVER	STRM	1	42	N	33	28	E	567	01
AKUKUTH SEE AKAKUS	STRM	2	04	N	34	31	E	567	00
AKUM	POPL	1	28	N	33	57	E	567	01
AKUM	POPL	1	36	N	34	02	E	567	01
AKUR	MT	2	41	N	33	41	E	567	01
AKURUME SEE AKURUMO	WTRH	3	28	N	33	39	E	567	00
AKURUMO	WTRH	3	28	N	33	39	E	567	01
AKWANGANAMORU	MT	3	00	N	34	20	E	567	01
ALA	STRM	2	52	N	31	21	E	567	01
ALADI	MT	2	38	N	30	59	E	567	01
ALAKADI HILL SEE ALADI	MT	2	38	N	30	59	E	567	00
ALAKAITUK SEE ALAKAITUK, RIVER	STRM	1	51	N	33	43	E	567	00
ALAKAITUK, RIVER	STRM	1	51	N	33	43	E	567	01
ALAKATH	MT	2	11	N	34	21	E	567	01
ALALA	MT	3	02	N	33	39	E	567	01
ALALA, RIVER (UGANDA)[OGATA (BELGIAN CONGO)	STRM		11	N	31	17	E	567	01
ALALAKA SEE ALALAKA, RIVER	STRM	1	40	N	33	30	E	567	00
ALALAKA, RIVER	STRM	1	40	N	33	30	E	567	01
ALALAM	STRM	1	18	N	34	48	E	567	01
ALALAM SEE ALALAM, RIVER	TRM	1	27	N	34	43	E	567	00
ALALAM, RIVER	TRM	1	27	N	34	43	E	567	01
ALALU	MT	3	40	N	31	16	E	567	01
ALARA SEE ALALA, RIVER	STRM	2	11	N	31	17	E	567	00
ALARTONG	MT	2	08	N	32	53	E	567	01
ALAS	LCTY	1	58	N	33	39	E	567	01
ALBERT, LAC SEE ALBERT, LAKE	LAKE	1	40	N	31	00	E	567	00
ALBERT, LAKE (CONVENTIONAL)[LAC ALBERT (FRENCH)	LAKE	1	40	N	31	00	E	567	01
ALBERT MEER SEE ALBERT, LAKE	LAKE	1	40	N	31	00	E	567	00
ALBERT NILE	STRM	3	36	N	32	02	E	567	02
ALBERT NILE RIVER SEE ALBERT NILE	STRM	3	36	N	32	02	E	567	00
ALBERT NYANZA SEE ALBERT, LAKE	LAKE	1	40	N	31	00	E	567	00
ALEBTONG	POPL	2	16	N	33	14	E	567	01
ALEBTONGO SEE ALEBTONG	POPL	2	16	N	33	14	E	567	00

APPROVED FOR RELEASE: 2007/02/20: CIA-RDP01-00707R000200050003-9

APPROVED FOR RELEASE: 2007/02/20: CIA-RDP01-00707R000200050003-9

ALENZU											
ALERA	MT	2	42	N	30	56	E	567	01
ALERO SEE ALERA	POPL	2	41	N	32	01	E	567	01
ALERO	POPL	2	41	N	32	01	E	567	00
ALIBA	LCTY	2	45	N	32	10	E	567	01
	MT	3	17	N	31	33	E	567	01
ALIGHAR									
ALIKUBYONG SEE ALIKUBYONG, RIVER	MT	3	42	N	32	28	E	567	01
ALIKUBYONG, RIVER	STRM	2	00	N	34	05	E	567	00
ALILA	STRM	2	00	N	34	05	E	567	01
ALITO	LCTY	2	03	N	32	44	E	567	01
	POPL	2	25	N	32	50	E	567	01
ALITO									
ALITO SEE ALITO, RIVER	MT	2	27	N	32	49	E	567	01
ALITO, RIVER	STRM	2	20	N	33	35	E	567	00
ALIVU	STRM	2	20	N	33	36	E	567	01
ALLA, RIVER SEE ALALA, RIVER	MT	2	43	N	31	04	E	567	01
	STRM	2	11	N	31	17	E	567	00
ALLA, RIVER SEE ALA									
ALO,	STRM	2	52	N	31	21	E	567	00
ALO,	POPL	2	16	N	33	10	E	567	01
ALOMDYEL	MT	2	15	N	33	12	E	567	01
ALOMET	LCTY	1	45	N	32	33	E	567	01
	POPL	1	45	N	33	19	E	567	01
ALORO									
ALOS	POPL	2	14	N	32	32	E	567	01
ALU	MT	1	24	N	33	33	E	567	01
ALUGI	STRM	3	09	N	30	52	E	567	01
ALUI	STRM	2	40	N	31	00	E	567	01
	POPL	2	27	N	31	22	E	567	01
ALUI									
ALUNAKOLI SEE OLUNAKOLI	STRM	2	38	N	32	16	E	567	01
ALWA	MT	1	27	N	33	51	E	567	00
ALWALA	POPL	1	52	N	33	10	E	567	01
ALWALE	WTRH	2	56	N	33	34	E	567	01
	LCTY	2	36	N	33	44	E	567	01
ALWI SEE ALUI									
AMAICH	POPL	2	27	N	31	22	E	567	00
AMALEI	POPL	2	06	N	33	00	E	567	01
AMALER	MT	2	51	N	31	05	E	567	01
AMALWASI SEE AMALWASI, RIVER	STRM	1	39	N	34	33	E	567	01
	STRM	2	09	N	33	47	E	567	00
AMALWASI, RIVER									
AMANYANG SEE AMANYANG, RIVER	STRM	2	09	N	33	47	E	567	01
AMANYANG, RIVER	STRM	1	17	N	34	47	E	567	00
AMAR SEE KOICH	STRM	1	17	N	34	47	E	567	01
AMDAT SEE AMUDAT	POPL	2	35	N	32	10	E	567	00
	POPL	1	58	N	34	57	E	567	00
AMENO									
AMIEL	LCTY	1	53	N	33	48	E	567	01
	POPL	2	58	N	33	27	E	567	01

APPROVED FOR RELEASE: 2007/02/20: CIA-RDP01-00707R000200050003-9

APPROVED FOR RELEASE: 2007/02/20: CIA-RDP01-00707R000200050003-9

AMIENE	SEE AMIENE, RIVER	STRM	2	18	N	32	24	E	567	00
AMIENE,	RIVER	STRM	2	18	N	32	24	E	567	01
AMINSI	SEE AMINZI	MT	2	21	N	31	04	E	567	00
AMINTINA	SEE AMITINA	LCTY	1	59	N	33	50	E	567	00
AMINZI		MT	2	21	N	31	04	E	567	01
AMITINA		LCTY	1	59	N	33	50	E	567	00
AMON	SEE AMON, RIVER	STRM	2	25	N	32	31	E	567	00
AMON,	RIVER	STRM	2	25	N	32	31	E	567	01
AMUA		LCTY	3	37	N	31	49	E	567	01
AMUDAT		POPL	1	58	N	34	57	E	567	04
AMUGO		MT	2	08	N	33	22	E	567	01
AMURIA		AREA	1	57	N	33	50	E	567	01
AMURIA		CO	2	05	N	33	50	E	567	04
AMURIA		POPL	2	01	N	33	38	E	567	02
AMUSIATA ISLAND		ISL	1	31	N	34	12	E	567	01
AMYEMA		LCTY	1	31	N	33	14	E	567	01
ANACHIPA		LCTY	2	26	N	34	02	E	567	01
ANAKA		POPL	2	35	N	31	56	E	567	01
ANAKA		STRM	2	40	N	31	30	E	567	01
ANAU	SEE ANAU, RIVER	STRM	3	11	N	31	24	E	567	00
ANAU,	RIVER	STRM	3	11	N	31	24	E	567	02
ANDRI		MT	3	16	N	31	36	E	567	01
ANDU,	RIVER SEE ANAU, RIVER	STRM	3	11	N	31	24	E	567	00
ANGARUN		STRM	2	50	N	33	44	E	567	01
ANGATUN		MT	3	43	N	33	52	E	567	01
ANGBOA		MT	3	34	N	31	45	E	567	01
ANGONGORA		MT	3	04	N	30	56	E	567	01
ANGORO,	RIVER	STRM	3	14	N	32	28	E	567	01
ANIZA		STRM	2	25	N	30	53	E	567	01
ANKOLE	SEE ANKOLE DISTRICT	DIST	0	20	S	30	30	E	567	00
ANKOLE	DISTRICT	DIST	0	20	S	30	30	E	567	04
ANYADA		STRM	2	42	N	32	48	E	567	01
ANYANGASOTO		MT	2	23	N	33	30	E	567	01
ANYAU	SEE ANAU, RIVER	STRM	3	11	N	31	24	E	567	00
ANYEK	SEE ANYEKE	POPL	2	22	N	32	31	E	567	00
ANYEKE		POPL	2	22	N	32	31	E	567	01
ANYIDI		LCTY	1	57	N	33	41	E	567	01
APA		STRM	2	40	N	31	27	E	567	01
APACH		POPL	1	59	N	32	31	E	567	01
APALA		POPL	2	24	N	33	02	E	567	01
APALA		LCTY	2	16	N	32	47	E	567	01
APALA		LCTY	2	19	N	32	47	E	567	01

APPROVED FOR RELEASE: 2007/02/20: CIA-RDP01-00707R000200050003-9

APPROVED FOR RELEASE: 2007/02/20: CIA-RDP01-00707R000200050003-9

APAPAI											
APAPAI											
APAPAI	SEE	APAPAI,	RIVER								
APAPAI,	RIVER										
APARISA											
APAROK	SEE	APARUKI									
APARUKI											
APEDET											
APED:											
APEDURU,	RIVER										
APENET											
API											
APIAKA											
APIGIKWE											
APIRA											
APIYO	SEE	APIYO,	RIVER								
APIYO,	RIVER										
APULE											
APUTI											
APUTON											
ARAGA											
ARAGAIT	SEE	ARAGAIT,	RIVER								
ARAGAIT,	RIVER										
ARAGAITI,	RIVER	SEE	ARAGAIT,	RIVER							
ARANYANG											
ARAPAI											
ARAPAI											
ARAPAI	SEE	APAPAI,	RIVER								
ARAPAL	SEE	APAPAI,	RIVER								
ARATALUK											
ARAWA											
ARDRI											
ARECHEK											
AREMO											
ARENGA	SEE	ARINGA									
ARENGBA											
ARI											
ARINGA											
ARINGA											
ARINGA											
ARIU											
ARIVU											

LCTY	1	32	N	33	18	E	567	00			
LCTY	1	54	N	33	24	E	567	01			
STRM	1	56	N	34	02	E	567	00			
STRM	1	56	N	34	02	E	567	04			
LCTY	1	59	N	33	58	E	567	01			
STRM	2	20	N	34	38	E	567	00			
STRM	2	20	N	34	38	E	567	04			
MT	1	37	N	34	34	E	567	01			
LCTY	2	22	N	32	50	E	567	01			
STRM	1	45	N	34	03	E	567	04			
MT	1	46	N	33	22	E	567	01			
LCTY	2	17	N	32	47	E	567	01			
MT	1	38	N	33	20	E	567	01			
POPL	2	06	N	33	15	E	567	01			
MT	3	11	N	33	39	E	567	01			
STRM	2	14	N	33	26	E	567	00			
STRM	2	14	N	33	26	E	567	01			
STRM	2	41	N	34	23	E	567	01			
POPL	1	47	N	32	56	E	567	01			
LCTY	1	57	N	33	56	E	567	01			
STRM	3	44	N	31	05	E	567	01			
STRM	1	21	N	34	12	E	567	00			
STRM	1	21	N	34	12	E	567	01			
STRM	1	21	N	34	12	E	567	00			
MT	3	54	N	33	47	E	567	01			
POPL	1	44	N	33	35	E	567	01			
POPL	1	47	N	33	37	E	567	01			
STRM	1	56	N	34	02	E	567	00			
STRM	1	56	N	34	02	E	567	00			
MT	1	41	N	34	39	E	567	01			
MT	3	14	N	31	51	E	567	01			
STRM	2	40	N	31	04	E	567	01			
LCTY	2	18	N	34	17	E	567	01			
MT	2	35	N	33	48	E	567	01			
POPL	2	36	N	31	11	E	567	00			
MT	3	23	N	31	02	E	567	01			
MT	2	46	N	31	00	E	567	01			
CO	3	35	N	31	15	E	567	04			
POPL	3	26	N	31	11	E	567	04			
STRM	3	20	N	32	57	E	567	01			
STRM	2	20	N	34	38	E	567	01			
POPL	2	52	N	30	59	E	567	01			

APPROVED FOR RELEASE: 2007/02/20: CIA-RDP01-00707R000200050003-9

APPROVED FOR RELEASE: 2007/02/20: CIA-RDP01-00707R000200050003-9

AROCHA SEE AROCHA, RIVER									
AROCHA, RIVER	&TRM	1	56	N	32	22	E	567	00
AROMO	&TRM	1	56	N	32	22	E	567	01
ARORWE	STRM	2	39	N	32	57	E	567	01
AROYADYANG	STRM	2	15	N	32	06	E	567	01
	MT	2	21	N	32	53	E	567	01
ARRI									
ARUA	MT	2	28	N	30	50	E	567	01
ARUWEN	POPL	3	01	N	30	55	E	567	02
ASA	MT	3	51	N	33	45	E	567	01
ASAMUK	MT	2	59	N	30	55	E	567	01
	POPL	1	59	N	33	42	E	567	01
ASAMUK									
ASINYE	MT	2	00	N	33	41	E	567	01
ASSUA SEE ASWA, RIVER	POPL	0	43	N	34	12	E	567	01
ASSUA, RIVER SEE ASWA, RIVER	STRM	3	43	N	31	55	E	567	00
ASUA, RIVER SEE ASWA, RIVER	STRM	3	43	N	31	55	E	567	00
	STRM	3	43	N	31	55	E	567	00
ASURET									
ASURET	POPL	1	37	N	33	35	E	567	01
ASWA	MSSN	1	48	N	33	49	E	567	01
ASWA	CO	3	00	N	32	30	E	567	04
ASWA	POPL	2	57	N	32	36	E	567	01
	STRM	2	35	N	31	27	E	567	01
ASWA SEE ASWA, RIVER									
ASWA, RIVER	STRM	3	43	N	31	55	E	567	00
ATABONGATARA SEE KOKOLIO	STRM	3	43	N	31	55	E	567	01
ATANGA	STRM	3	35	N	33	50	E	567	00
ATAPARA	POPL	3	02	N	32	44	E	567	01
	LCTY	1	36	N	33	47	E	567	01
ATAR SEL ATAR, RIVER									
ATAR, RIVER	STRM	1	33	N	34	24	E	567	00
ATCHA, RIVER SEE ACHA, RIVER	STRM	1	33	N	34	24	E	567	01
ATEK	STRM	2	55	N	31	23	E	567	00
ATENG	LCTY	2	15	N	32	38	E	567	01
	STRM	3	32	N	32	27	E	567	01
ATIA									
ATIAK	STRM	2	37	N	31	24	E	567	01
ATIAK	AREA	3	15	N	32	10	E	567	01
ATINE	POPL	3	17	N	32	07	E	567	01
ATIPA SEE ATIPA, RIVER	LCTY	1	53	N	33	26	E	567	01
	STRM	2	00	N	33	04	E	567	00
ATIPA, RIVER									
ATTIAK SEE ATIAK	STRM	2	00	N	33	04	E	567	01
ATU	AREA	3	15	N	32	10	E	567	00
ATUBOI SEE OTUBOI	STRM	3	16	N	31	08	E	567	01
ATULA, RIVER SEE ANAU, RIVER	POPL	1	55	N	33	18	E	567	00
	STRM	3	11	N	31	24	E	567	00
ATULI									
ATUNA	LCTY	1	42	N	32	35	E	567	01
	MT	2	35	N	33	39	E	567	01

APPROVED FOR RELEASE: 2007/02/20: CIA-RDP01-00707R000200050003-9

APPROVED FOR RELEASE: 2007/02/20: CIA-RDP01-00707R000200050003-9

ATUNAT	WTRH	2	43	N	33	40	E	567	01
ATURA	AREA	2	25	N	32	30	E	567	01
ATURA	POPL	2	07	N	32	20	E	567	01
AUIRIA	MT	2	56	N	30	54	E	567	01
AUKOT	POPL	0	47	N	34	11	E	567	01
AUNGARE	STRM	1	40	N	34	12	E	567	01
AUNGORE SEE AUNGARE	STRM	1	40	N	34	12	E	567	00
AVEI	MT	2	48	N	31	00	E	567	01
AVEI	MT	2	52	N	30	55	E	567	00
AWA	MT	3	15	N	31	15	E	567	01
AWACH	POPL	2	58	N	32	24	E	567	01
AWACH	STRM	2	39	N	33	27	E	567	01
AWELO	POPL	1	43	N	32	45	E	567	01
AWERE	MT	2	27	N	32	41	E	567	01
AWERE	MT	2	41	N	32	45	E	567	01
AYAGO SEE AYAGO, RIVER	STRM	2	21	N	33	33	E	567	00
AYAGO, RIVER	STRM	2	21	N	33	33	E	567	01
AYER	POPL	2	16	N	32	41	E	567	01
AYEYE	MT	2	31	N	33	39	E	567	04
AYIVU	CO	3	03	N	30	55	E	567	04
AYIVU	POPL	3	05	N	30	56	E	567	04
AYIYA SEE KAYU, RIVER	STRM	3	48	N	31	48	E	567	00
AYONGTOKE	LCTY	3	07	N	33	40	E	567	01
AYU SEE KAYU, RIVER	STRM	3	48	N	31	48	E	567	00
AZAMBA	STRM	2	38	N	31	15	E	567	01
AZI	STRM	3	09	N	30	52	E	567	01

BADUDA SEE BUDUDA	POPL	1	01	N	34	20	E	567	00
BADYANG	LCTY	2	02	N	32	55	E	567	01
BAGA SEE BAGA ISLAND	ISL	0	03	S	33	22	E	567	00
BAGA ISLAND	ISL	0	03	S	33	22	E	567	01
BAGEDZA SEE BAGEZA	POPL	0	32	N	31	21	E	567	00
BAGEZA	POPL	0	32	N	31	21	E	567	01
BAGUSA, LAKE	LAKE	0	06	S	30	11	E	567	01
BAGUSO SEE BAGUSA, LAKE	LAKE	0	06	S	30	11	E	567	00
BAKARA SEE BAKHARA	MT	2	44	N	31	35	E	567	00
BAKAZIMBUGO	MT	0	30	N	31	43	E	567	01
BAKER	MT	0	21	N	29	54	E	567	04
BAKERS VIEW	POPL	1	13	N	30	47	E	567	01

APPROVED FOR RELEASE: 2007/02/20: CIA-RDP01-00707R000200050003-9

APPROVED FOR RELEASE: 2007/02/20: CIA-RDP01-00707R000200050003-9

BAKHARA	MT	2	44	N	31	35	E	567	04
BALA	POPL	2	11	N	32	45	E	567	01
BALABALA	LCTY	0	01	N	32	16	E	567	01
BALALA	STRM	3	08	N	31	26	E	567	01
BALAWOLI	POPL	1	02	N	33	05	E	567	01
BALE	POPL	0	21	S	31	52	E	567	01
BALE	POPL	1	05	N	32	53	E	567	01
BALE	MT	1	25	N	32	01	E	567	01
BALIMANYANKYA	POPL	0	24	S	31	25	E	567	01
BALMORAL	LCTY	1	42	N	31	32	E	567	01
BAMASUTA	MSSN	0	38	N	32	28	E	567	01
BAMASUTA	MT	0	07	N	32	25	E	567	01
BAMBA	LCTY	0	26	N	32	34	E	567	01
BAMBA	LCTY	0	41	N	32	12	E	567	01
BAMBA	MT	0	27	N	31	41	E	567	01
BAMUNANIKA	POPL	0	41	N	32	36	E	567	01
BANDA	POPL	0	16	N	31	54	E	567	01
BANDA	POPL	0	16	N	32	50	E	567	01
BANDA SEE BANDA, FORT	FORT	1	14	N	32	44	E	567	00
BANDA SEE BANDA ISLAND	ISL	0	15	S	32	24	E	567	00
BANDA	MT	0	42	N	31	01	E	567	01
BANDA, FORT	FORT	1	14	N	32	44	E	567	01
BANDA ISLAND	ISL	0	15	S	32	24	E	567	01
BANGA POINT	PT	0	32	S	32	10	E	567	01
BAR	POPL	2	15	N	33	02	E	567	01
BARAKI	MT	0	49	N	34	19	E	567	01
BARUTUKU	MT	3	13	N	31	03	E	567	01
BATA	POPL	2	02	N	33	12	E	567	01
BATHIMORUK	MT	3	33	N	34	14	E	567	01
BATODA	MT	0	18	N	29	52	E	567	00
BAYA SEE BAYA, RIVER	STRM	2	20	N	33	17	E	567	00
BAYA, RIVER	STRM	2	20	N	33	17	E	567	01
BEHANGA	AREA	0	55	N	30	20	E	567	01
BELETUR	STRM	1	55	N	34	25	E	567	01
BENGA	MT	3	31	N	32	47	E	567	01
BENTU LUERU SEE ALBERT, LAKE	LAKE	1	40	N	31	00	E	567	00
BERARARA SEE BIRARA, RIVER	STRM	0	49	S	29	50	E	567	00
BERKELEY BAY	BAY	0	14	N	33	58	E	567	01
BETA	MSSN	0	18	S	32	08	E	567	01
BEVEDANKOHOA	STRM	3	58	N	33	48	E	567	01
BIBALE	MT	0	55	S	29	59	E	567	00
BIBANGA SEE BIHANGA	POPL	0	02	N	30	33	E	567	00

APPROVED FOR RELEASE: 2007/02/20: CIA-RDP01-00707R000200050003-9

APPROVED FOR RELEASE: 2007/02/20: CIA-RDP01-00707R000200050003-9

BIBO								
BIEMBA	MSSN	0	33	N	32	33	E	567	01
BIGABARU SEE BIGAVERU	MT	0	26	N	33	28	E	567	01
BIGANDO	MT	1	22	S	29	47	E	567	00
BIGASHA SEE BIGASHA, RIVER	POPL	1	40	N	31	47	E	567	01
	STRM	1	01	S	30	52	E	567	00
BIGASHA, RIVER	STRM	1	01	S	30	52	E	567	01
BIGAVERU (UGANDA); BIGABARU (RUANDA-URUNDI)									
BIGO	MT	1	22	S	29	47	E	567	04
BIGODI	POPL	0	09	N	31	15	E	567	01
BIGUGO SEE BIGUGO, RIVER	PCPL	0	24	N	30	25	E	567	01
	STRM	0	09	S	31	20	E	567	00
BIGUGO, RIVER	STRM	0	09	S	31	20	E	567	01
BIGUSHA SEE BIGUSHU	POPL	0	06	N	30	39	E	567	00
BIGUSHU	POPL	0	06	N	30	39	E	567	02
BIHALRWE	POPL	0	30	S	30	45	E	567	01
BIHANGA	POPL	0	02	N	30	33	E	567	01
BIHANGIRE									
BIKIRA	MT	1	02	S	29	53	E	567	00
BIKO	MSSN	0	37	S	31	34	E	567	01
BIKO	MT	0	45	N	31	51	E	567	01
BIKONZI	MT	2	24	N	31	04	E	567	01
	POPL	1	36	N	31	39	E	567	01
BIKUTO									
BINAWARA	MT	0	13	S	31	14	E	567	01
BINDE	STRM	2	38	N	31	43	E	567	01
BINGO	MT	3	39	N	31	15	E	567	01
BINIGA	LCTY	0	56	N	33	53	E	567	01
	MT	1	04	S	29	38	E	567	00
BINO									
BINUGENUGE SEE BINUGENUGE, RIVER	MT	0	53	S	29	42	E	567	00
BINUGENUGE, RIVER	STRM	1	02	S	31	04	E	567	00
BINYAMA	STRM	1	02	S	31	04	E	567	01
BIRA	MT	1	02	N	31	53	E	567	01
	POPL	0	42	N	34	05	E	567	01
BIRALA									
BIRARA SEE BIRARA, RIVER	MT	1	12	S	29	44	E	567	00
BIRARA, RIVER	STRM	0	49	S	29	50	E	567	00
BIRERE	STRM	0	49	S	29	50	E	567	04
BIRERE	POPL	0	26	S	30	20	E	567	01
	POPL	0	41	S	30	41	E	567	01
BIREREMA									
BIRI	MT	0	19	S	31	13	E	567	01
BIRUNGA RANGE SEE VIRUNGA	MT	3	05	N	31	32	E	567	01
BIRUNUNMA	MTS	1	00	S	29	50	E	567	00
BIRUNUNME SEE BIRUNUNMA	MSSN	0	47	S	31	03	E	567	01
	MSSN	0	47	S	31	03	E	567	00
BISANGE SEE BISANGE, RIVER	STRM	0	18	S	31	32	E	567	00

APPROVED FOR RELEASE: 2007/02/20: CIA-RDP01-00707R000200050003-9

APPROVED FOR RELEASE: 2007/02/20: CIA-RDP01-00707R000200050003-9

BISANGE, RIVER	STRM	0	18	S	31	32	E	567	01
BISENYI SEE BISENYI, RIVER	STRM	1	04	S	32	05	E	567	00
BISENYI, RIVER	STRM	1	04	N	32	05	E	567	01
BISHESHE	POPL	0	03	S	30	29	E	567	01
BISINA, LAKE SEE SALISBURY, LAKE	LAKE	1	38	N	33	56	E	567	00
BISO	POPL	1	46	N	31	26	E	567	04
BISOZI	POPL	0	17	N	30	35	E	567	01
BISU SEE BISO	POPL	1	46	N	31	26	E	567	00
BITALE	MT	1	08	S	29	30	E	567	00
BITALE	MT	1	19	S	29	39	E	567	00
BITANWA	MT	1	01	S	29	46	E	567	00
BITEREKO	MT	0	22	S	30	33	E	567	01
BITUNTU	MT	0	50	S	30	30	E	567	01
BIVUNGU	MT	0	58	S	30	35	E	567	01
BIWOLOBO	POPL	0	27	S	31	11	E	567	01
BIWONDA	MT	0	54	S	29	58	E	567	01
BODUMBA SEE BUDUMBA STATION	RSTA	0	49	N	33	48	E	567	00
BOITHO	MT	1	27	N	34	29	E	567	01
BOKORA	CO	2	20	N	34	20	E	567	04
BOLISO	LCTY	1	11	N	33	49	E	567	01
BOMBO	POPL	0	35	N	32	32	E	567	01
BOMWEGA	POPL	0	52	N	34	27	E	567	01
BONDO	POPL	2	47	N	30	58	E	567	01
BONDO	MT	2	48	N	30	56	E	567	01
BONDO, MOUNT SEE BONDO	MT	2	48	N	30	56	E	567	00
BONGI	MT	3	11	N	31	31	E	567	01
BOROBORO	MSSN	2	12	N	32	56	E	567	01
BOROLI	MT	3	17	N	31	52	E	567	01
BOSO SEE BOSO, RIVER	STRM	1	55	N	33	26	E	567	00
BOSO, RIVER	STRM	1	55	N	33	26	E	567	01
BOWA	POPL	0	39	N	32	27	E	567	01
BRADZI SEE ERADZI	STRM	3	21	N	31	56	E	567	00
BRIGGS SEE BRIGGS, FORT	FORT	0	35	N	30	55	E	567	00
BRIGGS, FORT	FORT	0	35	N	30	55	E	567	01
BRITISH EAST AFRICA	REGN	5	00	N	35	00	E	567	00
BUAMBARA	POPL	0	36	S	29	48	E	567	04
BUBALE	POPL	0	13	S	31	09	E	567	01
BUBALE	POPL	1	13	S	29	56	E	567	01
BUBALE	MT	0	49	S	29	55	E	567	00
BUBALE	MT	1	06	S	29	43	E	567	01
BUBALE SEE BUBALE, RIVER	STRM	0	16	S	30	40	E	567	00
BUBALE, RIVER	STRM	0	16	S	30	40	E	567	01

APPROVED FOR RELEASE: 2007/02/20: CIA-RDP01-00707R000200050003-9

APPROVED FOR RELEASE: 2007/02/20: CIA-RDP01-00707R000200050003-9

BUBANDI	POPL	0	38	N	29	59	E	567	04
BUBANDI	POPL	0	38	N	30	10	E	567	01
BUBANGO	POPL	0	45	N	31	02	E	567	01
BUBANYI	LCTY	0	13	N	33	53	E	567	01
BUBEKE ISLAND	ISL	0	19	S	32	35	E	567	01
BUBEKKE SEE BUBEKE ISLAND									
BUBEMBE SEE BUBEMBE ISLAND	ISL	0	19	S	32	35	E	567	00
BUBEMBE ISLAND	ISL	0	27	S	32	20	E	567	00
BUBILABI	ISL	0	27	S	32	20	E	567	01
BUBINGA	POPL	1	02	N	34	13	E	567	01
	POPL	0	34	N	33	35	E	567	01
BUBONDO									
BUBULU	MT	0	19	S	32	12	E	567	01
BUBUNGI	POPL	0	56	N	34	16	E	567	01
BUBUYA	POPL	1	05	N	34	20	E	567	01
BUBUYA MISSION SEE BUBUYA	MSSN	0	03	S	32	12	E	567	01
	MSSN	0	03	S	32	12	E	567	00
BUBWE SEE BUBWE, RIVER									
BUBWE, RIVER	STRM	1	52	N	31	23	E	567	00
BUBWOKI	STRM	1	52	N	31	23	E	567	01
BUCHUNDU	LCTY	0	35	N	33	58	E	567	01
BUCHUNDURA SEE BUCHUNDU	POPL	1	03	S	29	57	E	567	02
	POPL	1	03	S	29	57	E	567	00
BUDABA									
BUDADIRI	LCTY	0	54	N	33	50	E	567	01
BUDAKA	POPL	1	10	N	34	20	E	567	01
BUDAKA	CO	1	05	N	33	50	E	567	04
BUDALE	POPL	1	01	N	33	57	E	567	01
	POPL	1	05	N	32	57	E	567	01
BUDATENWA									
BUDDO SEE BUDDU	LCTY	0	49	N	33	10	E	567	01
BUDDU	CO	0	25	S	31	40	E	567	00
BUDE	CO	0	25	S	31	40	E	567	04
BUDEMBE	POPL	0	07	N	32	11	E	567	01
	LCTY	0	40	N	33	52	E	567	01
BUDIKIDI									
BUDIMU	LCTY	0	23	N	33	58	E	567	01
BUDINI	POPL	0	17	N	34	01	E	567	01
BUDO	MSSN	0	55	N	33	30	E	567	04
BUDONGO	MSSN	0	15	N	32	29	E	567	01
	POPL	1	38	N	31	35	E	567	01
BUDONGO FOREST									
BUDUDA	FRST	1	46	N	31	33	E	567	01
BUDUMBA	POPL	1	01	N	34	20	E	567	01
BUDUMBA SEE BUDUMBA STATION	POPL	0	49	N	33	54	E	567	01
BUDUMBA STATION	RSTA	0	49	N	33	48	E	567	00
	RSTA	0	49	N	33	48	E	567	01
BUDUNA									
BUDZIBWERA	LCTY	0	48	N	33	46	E	567	01
	LCTY	0	55	N	32	43	E	567	01

APPROVED FOR RELEASE: 2007/02/20: CIA-RDP01-00707R000200050003-9

APPROVED FOR RELEASE: 2007/02/20: CIA-RDP01-00707R000200050003-9

BUDZIBWERA	MT	0	52	N	32	44	E	567	01
BUFUMBIRA	CO	1	10	S	29	40	E	567	04
BUFUMBO	POPL	1	05	N	34	15	E	567	01
BUFUMIRA	POPL	0	20	S	32	23	E	567	01
BUFUMIRA SEE BUFUMIRA ISLAND	ISL	0	21	S	32	24	E	567	00
BUFUMIRA ISLAND	ISL	0	21	S	32	24	E	567	01
BUFUNDI	POPL	1	17	S	29	54	E	567	04
BUGABA SEE BUGABA ISLAND	ISL	0	24	S	32	23	E	567	00
BUGABA	MT	0	24	S	32	23	E	567	01
BUGABA ISLAND	ISL	0	24	S	32	23	E	567	01
BUGABE	POPL	0	32	N	32	59	E	567	01
BUGABULA	CO	1	05	N	33	08	E	567	04
BUGAHYA	CO	1	30	N	31	20	E	567	04
BUGAIA	POPL	0	37	N	33	21	E	567	01
BUGAIA SEE BUGAIA ISLAND	ISL	0	03	N	33	16	E	567	00
BUGAIA ISLAND	ISL	0	03	N	33	16	E	567	01
BUGALA SEE BUGALA ISLAND	ISL	0	39	S	32	20	E	567	00
BUGALA ISLAND	ISL	0	20	S	32	15	E	567	01
BUGALA ISLAND	ISL	0	39	S	32	20	E	567	01
BUGALAMA	POPL	0	29	S	30	15	E	567	01
BUGAMBA	POPL	0	44	S	30	31	E	567	01
BUGAMBA	MSSN	0	43	S	30	29	E	567	01
BUGAMBE	POPL	1	24	N	31	15	E	567	01
BUGAMBO	LCTY	0	57	N	33	24	E	567	01
BUGANDA SEE BUGANDA PROVINCE	PROV	0	30	N	32	00	E	567	00
BUGANDA PROVINCE	PROV	0	30	N	32	00	E	567	01
BUGANGA	POPL	0	03	S	31	58	E	567	01
BUGANGADZI	CO	1	00	N	31	18	E	567	04
BUGANZA	LCTY	0	44	N	33	57	E	567	01
BUGAYA	POPL	1	06	N	33	14	E	567	01
BUGEMA	POPL	1	02	N	34	10	E	567	01
BUGEMBE	POPL	0	29	N	33	15	E	567	01
BUGEMBI	MT	1	28	N	32	03	E	567	01
BUGERE	MT	0	41	S	31	33	E	567	01
BUGERERE	CO	1	00	N	32	50	E	567	04
BUGEYUWA	LCTY	0	53	N	33	03	E	567	01
BUGINYANYA	POPL	1	16	N	34	21	E	567	01
BUGIRI	POPL	0	34	N	33	44	E	567	01
BUGIRI	LCTY	0	54	N	33	46	E	567	01
BUGIRI	MT	0	11	S	31	11	E	567	01
BUGIRI	MT	1	10	S	29	54	E	567	00
BUGOBANGO	POPL	0	06	N	31	55	E	567	01

APPROVED FOR RELEASE: 2007/02/20: CIA-RDP01-00707R000200050003-9

APPROVED FOR RELEASE: 2007/02/20: CIA-RDP01-00707R000200050003-9

BUGOBI										
BUGOBI	LCTY	0	43	N	33	48	E	567		01
BUGOLE	MT	0	06	S	31	13	E	567		01
BUGOLOBI	LCTY	0	52	N	33	23	E	567		01
BUGOMA	AREA	0	19	N	32	37	E	567		00
	MSSN	0	15	S	32	04	E	567		01
BUGOMBE										
BUGOMBO MISSION SEE BUGOMBE	MSSN	0	04	S	32	43	E	567		01
BUGONA	MSSN	0	04	S	32	43	E	567		00
BUGONDO	POPL	0	31	S	31	16	E	567		01
BUGONGA	POPL	1	37	N	33	17	E	567		02
	AREA	0	46	N	30	12	E	567		01
BUGONGA POINT										
BUGONGI	PT	0	03	N	32	28	E	567		00
BUGONIO	POPL	0	38	S	30	15	E	567		01
BUGONZI	POPL	0	47	S	29	48	E	567		01
BUGOSA	POPL	0	13	S	31	51	E	567		01
	LCTY	0	51	N	33	49	E	567		01
BUGOYE										
BUGOYE	POPL	0	16	N	30	07	E	567		01
BUGULE	LCTY	1	08	N	32	18	E	567		01
BUGULUMBIA	LCTY	0	26	N	33	06	E	567		01
BUGUMIRA	LCTY	0	49	N	33	13	E	567		01
	LCTY	0	47	N	33	05	E	567		01
BUGUNDA										
BUGUNGU	LCTY	0	47	N	33	50	E	567		01
BUGUYE SEE BUGALA ISLAND	POPL	0	24	N	33	11	E	567		01
BUGUZI ISLANDS	ISL	0	39	S	32	20	E	567		00
BUGWANGOMA	ISLS	0	10	S	33	11	E	567		01
	LCTY	0	30	N	33	45	E	567		01
BUGWERE										
BUGWERI	AREA	1	05	N	33	50	E	567		01
BUGWERI BUKOLI	AREA	0	40	N	33	38	E	567		01
BUHAGUZI	CO	0	30	N	33	45	E	567		00
BUHANIKA	CO	1	20	N	31	05	E	567		04
	POPL	1	24	N	31	25	E	567		01
BUHESI										
BUHIMBA	POPL	0	36	N	30	12	E	567		01
BUHUGU	POPL	1	20	N	31	18	E	567		01
BUHUKA	POPL		12	N	34	20	E	567		01
BUHUNGURA	POPL		14	N	30	44	E	567		01
	POPL	0	49	S	30	44	E	567		01
BUHUNGURA										
BUHWEZU	MT	0	50	S	30	45	E	567		01
BUIGA ISLAND	CO	0	18	S	30	17	E	567		04
BUIKWE	ISL	0	00		32	11	E	567		01
BUINGO	POPL	0	20	N	33	01	E	567		04
	MT	0	30	S	32	09	E	567		01
BUJENJE										
BUJERU	CO	1	50	N	31	30	E	567		04
	MSSN	0	43	N	31	11	E	567		01

APPROVED FOR RELEASE: 2007/02/20: CIA-RDP01-00707R000200050003-9

APPROVED FOR RELEASE: 2007/02/20: CIA-RDP01-00707R000200050003-9

BUJUBA	POPL	0	57	N	33	21	E	567	01
BUJUKO	POPL	0	20	N	32	26	E	567	01
BUJUMBA	POPL	0	20	S	32	17	E	567	01
BUKAKATA	POPL	0	18	S	32	02	E	567	02
BUKAKATA PIER SEE BUKAKATA	POPL	0	18	S	32	02	E	567	00
BUKALAGI	MSSN	0	11	N	31	52	E	567	01
BUKALASA	POPL	0	43	N	32	30	E	567	01
BUKALEBA	MT	0	25	N	33	22	E	567	01
BUKALO SEE BUKULO	MT	1	13	N	34	12	E	567	00
BUKAMBA	POPL	1	09	N	33	25	E	567	01
BUKANGA	POPL	0	42	N	33	21	E	567	01
BUKANULA	MT	0	52	N	32	06	E	567	01
BUKANYA	LCTY	0	20	N	33	30	E	567	01
BUKANYA	LCTY	0	53	N	33	24	E	567	01
BUKARU	MT	1	20	N	34	15	E	567	01
BUKASA	MT	0	26	S	32	30	E	567	01
BUKASA ISLAND	ISL	0	26	S	32	30	E	567	01
BUKASERO	LCTY	0	23	N	33	28	E	567	01
BUKASSA SEE BUKASA ISLAND	ISL	0	26	S	32	30	E	567	00
BUKATIRA	POPL	0	36	N	32	17	E	567	01
BUKEDEA	POPL	1	20	N	34	02	E	567	01
BUKEMBA	LCTY	0	17	N	33	45	E	567	01
BUKERENGE	POPL	1	30	N	31	14	E	567	01
BUKIDEA SEE BUKEDEA	POPL	1	20	N	34	02	E	567	00
BUKIGA	POPL	1	03	N	34	20	E	567	01
BUKINDA	POPL	1	12	S	30	08	E	567	01
BUKIRALIRE	LCTY	0	53	N	31	58	E	567	01
BUKITO	LCTY	1	34	N	33	15	E	567	01
BUKOBE	LCTY	0	26	N	33	58	E	567	01
BUKOLI	AREA	0	25	N	33	50	E	567	01
BUKOMA	POPL	0	52	N	33	21	E	567	01
BUKOMBA	WTRH	0	55	N	32	58	E	567	01
BUKOMERO	POPL	0	41	N	32	02	E	567	01
BUKONDE	POPL	1	05	N	34	13	E	567	01
BUKONE SEE BUKONI ISLAND	ISL	0	14	S	32	20	E	567	00
BUKONE	MT	0	14	S	32	20	E	567	01
BUKONGO	LCTY	0	34	N	33	06	E	567	01
BUKONI SEE BUKONI ISLAND	ISL	0	14	S	32	20	E	567	00
BUKONI ISLAND	ISL	0	14	S	32	20	E	567	01
BUKORA SEE KIBALI, RIVER	STRM	0	51	S	31	43	E	567	00
BUKORA, RIVER SEE KIBALI, RIVER	STRM	0	51	S	31	43	E	567	00
BUKOTO	POPL	0	21	N	32	36	E	567	01

HIGN 0-55-29

APPROVED FOR RELEASE: 2007/02/20: CIA-RDP01-00707R000200050003-9

APPROVED FOR RELEASE: 2007/02/20: CIA-RDP01-00707R000200050003-9

BUKOTO	POPL	0	23	S	31	40	E	567	01
BUKU	LCTY	0	34	N	32	14	E	567	01
BUKUBA	MT	0	30	N	30	07	E	567	00
BUKULO	MT	1	13	N	34	12	E	567	01
BUKULULA	POPL	0	09	S	31	51	E	567	01
BUKUMANKOLA SEE BUDINI									
BUKUMI	MSSN	0	55	N	33	30	E	567	00
BUKUMI	POPL	1	47	N	31	23	E	567	01
BUKUNJA SEE NANSAGAZI	MSSN	0	49	N	31	22	E	567	01
BUKUNJA	POPL	0	07	N	32	59	E	567	00
	LCTY	0	07	N	32	57	E	567	01
BUKUSI									
BUKUSU	LCTY	0	49	N	33	58	E	567	01
BUKUTU	MT	0	52	N	34	16	E	567	01
BUKUYA	LCTY	1	18	N	31	38	E	567	01
BUKWA	POPL	0	40	N	31	50	E	567	01
	POPL	1	18	N	34	45	E	567	01
BUKWA SEE BUKWA, RIVER									
BUKWA, RIVER	STRM	1	18	N	34	50	E	567	00
BULAGO	STRM	1	18	N	34	50	E	567	01
BULAGO SEE BULAGO ISLAND	POPL	1	15	N	34	22	E	567	01
BULAGO ISLAND	ISL	0	02	S	32	40	E	567	00
	ISL	0	02	S	32	40	E	567	01
BULAMADZI									
BULAMAGI	POPL	0	37	N	31	28	E	567	01
BULAMAGI	POPL	0	38	N	33	24	E	567	01
BULAMBA	MSSN	0	58	N	31	09	E	567	01
BULAMBULI	MT	0	22	N	33	52	E	567	01
	POPL	1	10	N	34	25	E	567	01
BULAMOGI									
BULAMOGI BUSIKI	AREA	1	08	N	33	28	E	567	01
BULANGA	CO	0	58	N	33	33	E	567	00
BULANGE	LCTY	0	43	N	33	33	E	567	01
BULANGIRA	POPL	0	44	N	33	42	E	567	01
	POPL	1	07	N	33	53	E	567	01
BULANKU SEE IBULANKU									
BULASANA	POPL	0	36	N	33	36	E	567	00
BULEBE	MT	0	27	S	31	28	E	567	01
BULEGA	MT	0	35	S	30	38	E	567	01
BULEMBA	MT	0	19	S	32	36	E	567	01
	MT	0	07	N	30	44	E	567	01
BULEMBC									
BULEMBO	MT	0	06	S	32	48	E	567	01
BULEMBU	MT	1	42	N	31	19	E	567	01
BULEMEZI	LCTY	0	20	N	33	33	E	567	01
BULERE	CO	1	00	N	32	00	E	567	04
	MSSN	0	06	N	32	41	E	567	01
BULIAMBUZI									
BULIGENYI	AREA	0	45	N	30	20	E	567	01
	POPL	1	18	N	34	19	E	567	01

APPROVED FOR RELEASE: 2007/02/20: CIA-RDP01-00707R000200050003-9

APPROVED FOR RELEASE: 2007/02/20: CIA-RDP01-00707R000200050003-9

BULIMBALE			MT	0	22	S	31	12	E	567 01
BULINDA			MT	0	03	N	33	16	E	567 01
BULINDI			POPL	1	29	N	31	29	E	567 01
BULINDI			LCTY	0	39	N	33	22	E	567 01
BULISA			POPL	2	07	N	31	25	E	567 01
BULO			POPL	0	06	N	31	59	E	567 01
BULOBA			MT	0	20	N	32	29	E	567 01
BULOLO	SEE	BUTOLO	LCTY	0	56	N	33	44	E	567 00
BULOLOMBE			LCTY	0	02	N	33	16	E	567 01
BULONDA			LCTY	0	26	N	32	22	E	567 01
BULONGO			POPL	0	45	N	33	21	E	567 01
BULOPA			POPL	0	50	N	33	15	E	567 01
BULUBA			LCTY	0	29	N	33	24	E	567 01
BULUCHEKE			POPL	1	01	N	34	22	E	567 01
BULUCHELE	SEE	BULUCHEKE	POPL	1	01	N	34	22	E	567 00
BULUGANYA			POPL	1	13	N	34	23	E	567 01
BULUGUI			POPL	0	36	N	33	54	E	567 01
BULUKATONI			POPL	3	02	N	31	14	E	567 01
BULUKO			POPL	1	08	N	31	15	E	567 01
BULULE			LCTY	0	17	N	33	52	E	567 01
BULULU			MT	1	39	N	33	15	E	567 01
BULUMBA	SEE	BUJUMBA	POPL	0	20	S	32	17	E	567 00
BULUMBI			MT	0	29	N	34	02	E	567 01
BULUMEZI	SEE	BULEMEZI	CO	1	00	N	32	00	E	567 00
BULUNDA			MSSN	0	01	S	32	06	E	567 01
BULUNGA			MT	1	14	S	29	43	E	567 00
BULUNGI			LCTY	1	07	N	31	58	E	567 01
BULUSANA	SEE	BULASANA	MT	0	27	S	31	28	E	567 00
BULUUBE			LCTY	0	13	N	33	33	E	567 01
BULUYA			POPL	0	50	N	33	06	E	567 01
BULWADA			POPL	0	12	N	31	47	E	567 01
BULYAIKUBI	SEE	BULYAKUBI	LCTY	1	00	N	33	32	E	567 00
BULYAKUBI			LCTY	1	00	N	33	32	E	567 01
BULYANGA			LCTY	1	38	N	31	35	E	567 01
BULYANGADA			LCTY	0	26	N	33	35	E	567 01
BUMASIFWA			POPL	1	10	N	34	21	E	567 01
BUMBO			POPL	0	51	N	34	23	E	567 01
BUMBOI			POPL	1	03	N	34	14	E	567 01
BUMERU			MT	0	11	N	33	43	E	567 01
BUMLIKWEZI			STRM	0	03	N	30	06	E	567 04
BUMOGOLI			LCTY	1	17	N	33	18	E	567 01
BUMOMI			LCTY	1	20	N	32	05	E	567 01

APPROVED FOR RELEASE: 2007/02/20: CIA-RDP01-00707R000200050003-9

APPROVED FOR RELEASE: 2007/02/20: CIA-RDP01-00707R000200050003-9

BUMOZE										
BUMOZI SEE BUMOZE										
BUMWANGU	POPL	0	41	N	33	39	E	567	01
BUNAGANA	POPL	0	41	N	33	39	E	567	00
BUNAMBALE	LCTY	0	21	N	33	49	E	567	01
	LCTY	1	18	S	29	37	E	567	01
BUNDIBUGYO	POPL	0	57	N	34	22	E	567	01
BUNGO	POPL	0	42	N	30	04	E	567	01
BUNGONDO SEE BUGONDO	LDNG	0	13	S	32	08	E	567	01
BUNGULA SEE BUHUNGURA	POPL	1	37	N	33	17	E	567	00
BUNJAKO SEE BUNJAKO BAY	MT	0	50	S	30	45	E	567	00
	BAY	0	04	S	32	06	E	567	00
BUNJAKO SEE BUNJAKO ISLAND	ISL	0	03	S	32	10	E	567	00
BUNJAKO BAY	BAY	0	04	S	32	06	E	567	01
BUNJAKO ISLAND	ISL	0	03	S	32	10	E	567	01
BUNJAZI SEE BUNJAZI ISLAND	ISL	0	21	S	32	31	E	567	00
BUNJAZI ISLAND	ISL	0	21	S	32	31	E	567	01
BUNKOKO	POPL	1	04	N	34	12	E	567	01
BUNTUNTUMULA	POPL	0	52	N	32	29	E	567	01
BUNYA	AREA	0	25	N	33	33	E	567	01
BUNYAMA SEE BUNYAMA ISLAND	ISL	0	23	S	32	18	E	567	00
BUNYAMA	MT	0	24	S	32	19	E	567	01
BUNYAMA ISLAND	ISL	0	23	S	32	18	E	567	01
BUNYANGABO SEE BUNYANGABU	CO	0	22	N	30	10	E	567	00
BUNYANGABU	CO	0	22	N	30	10	E	567	04
BUNYARUGURU	CO	0	15	S	30	00	E	567	04
BUNYONYI LAC SEE BUNYONYI LAKE	LAKE	1	17	S	29	55	E	567	00
BUNYONYI LAKE	LAKE	1	17	S	29	55	E	567	04
BUNYORO SEE BUNYORO DISTRICT	DIST	1	40	N	31	30	E	567	00
BUNYORO DISTRICT	DIST	1	40	N	31	30	E	567	04
BUPALA	MT	0	33	N	33	40	E	567	01
BUPOTA	POPL	0	54	N	34	21	E	567	01
BUPOTO SEE BUPOTA	POPL	0	54	N	34	21	E	567	00
BURAHYA	CO	0	40	N	30	20	E	567	04
BURAMO	MT	1	09	S	29	56	E	567	01
BURAZA	MT	1	40	N	31	21	E	567	01
BURENZI	MT	0	01	N	31	46	E	567	01
BURIMBI	MT	0	59	S	29	50	E	567	04
BURORA	MT	1	06	N	30	52	E	567	01
BURUL SEE BURULI	AREA	1	25	N	32	20	E	567	00
BURULI	AREA	1	25	N	32	20	E	567	01
BURULI	CO	1	20	N	32	30	E	567	04
BURULI	CO	1	35	N	31	50	E	567	01
BUSABA	POPL	0	53	N	33	51	E	567	01

APPROVED FOR RELEASE: 2007/02/20: CIA-RDP01-00707R000200050003-9

APPROVED FOR RELEASE: 2007/02/20: CIA-RDP01-00707R000200050003-9

BUSAGAZI	LCTY	0	13	N	33	07	E	567	01
BUSALAMU	LCTY	0	40	N	33	25	E	567	01
BUSALE	MT	0	45	N	32	55	E	567	01
BUSAMU	MT	0	14	N	33	34	E	567	01
BUSAMUZI	POPL	0	15	N	33	15	E	567	01
BUSANA	POPL	0	46	N	32	56	E	567	01
BUSANGA	POPL	0	20	S	32	10	E	567	01
BUSANGA	LCTY	0	11	N	32	50	E	567	01
BUSANO	MT	1	01	N	34	15	E	567	01
BUSARO	POPL	0	40	N	30	03	E	567	01
BUSEBWE	MT	0	01	N	32	07	E	567	01
BUSEDE	LCTY	0	36	N	33	18	E	567	01
BUSEMBATIA	POPL	0	46	N	33	37	E	567	01
BUSESA	POPL	0	38	N	33	36	E	567	01
BUSESE	MT	0	08	N	31	27	E	567	01
BUSETA	POPL	1	06	N	33	45	E	567	01
BUSHABWANYAMA	MT	0	18	S	29	52	E	567	04
BUSHENYI	POPL	0	32	S	30	11	E	567	01
BUSHENYI	MT	1	11	S	29	57	E	567	00
BUSIA	POPL	0	28	N	34	05	E	567	02
BUSIGA	MT	0	15	N	32	37	E	567	01
BUSI ISLAND	ISL	0	02	N	32	20	E	567	01
BUSIKA	POPL	0	36	N	32	39	E	567	01
BUSIKI	AREA	0	53	N	33	40	E	567	01
BUSIKO	POPL	0	23	N	34	02	E	567	01
BUSIMBI	POPL	0	25	N	32	05	E	567	01
BUSINGIRO	POPL	1	44	N	31	28	E	567	04
BUSINGIRO	LCTY	1	44	N	31	31	E	567	01
BUSIRI SEE BUZIRI ISLAND	ISL	0	06	N	33	10	E	567	00
BUSIRO	CO	0	15	N	32	25	E	567	04
BUSITEMA	AREA	0	30	N	34	02	E	567	01
BUSITEMA	AREA	0	30	N	34	07	E	567	01
BUSIU	POPL	0	55	N	34	16	E	567	01
BUSLA SEE BUSIA	POPL	0	28	N	34	05	E	567	00
BUSOBA	POPL	0	58	N	34	10	E	567	01
BUSOBA	MT	0	22	S	31	49	E	567	01
BUSOGA SEE BUSOGA DISTRICT	DIST	0	45	N	33	30	E	567	00
BUSOGA DISTRICT	DIST	0	45	N	33	30	E	567	02
BUSOLONGANYI	POPL	0	27	N	32	14	E	567	01
BUSOLWE	POPL	0	50	N	33	55	E	567	01
BUSONGORA	CO	0	05	N	29	28	E	567	04
BUSOWA	POPL	0	36	N	33	42	E	567	01

APPROVED FOR RELEASE: 2007/02/20: CIA-RDP01-00707R000200050003-9

APPROVED FOR RELEASE: 2007/02/20: CIA-RDP01-00707R000200050003-9

BUSOWA									
BUSSI SEE BUSI ISLAND	MT	0	45	N	32	13	E	567	01
BUSUBIZI	ISL	0	02	N	32	20	E	567	00
BUSUBU	MSSN	0	22	N	32	03	E	567	01
BUSUJU	POPL	0	22	N	34	05	E	567	01
	AREA	0	15	N	31	57	E	567	01
BUSUJU									
BUSUNGIRI	CO	0	17	N	32	02	E	567	04
BUSUNGWE ISLAND	LCTY	1	20	N	32	49	E	567	01
BUSUNJU	ISL	0	57	S	31	47	E	567	01
BUSWA	MT	0	35	N	32	12	E	567	01
	LDNG	0	25	S	32	16	E	567	01
BUSWALE									
BUTA	POPL	0	22	N	33	53	E	567	01
BUTABA	POPL	0	48	N	31	32	E	567	01
BUTAGASI	POPL	0	38	N	33	39	E	567	01
BUTALE	MT	0	50	S	29	59	E	567	00
	POPL	0	18	S	30	23	E	567	02
BUTALE									
BUTALEJA	MT	0	24	S	31	38	E	567	01
BUTALI	POPL	0	55	N	33	57	E	567	01
BUTAMBALA	POPL	1	22	S	30	02	E	567	01
BUTANDIGA	CO	0	12	N	32	08	E	567	04
	POPL	1	12	N	34	22	E	567	01
BUTANGAZI									
BUTANSI	POPL	0	22	N	34	01	E	567	01
BUTARA	POPL	0	55	N	33	05	E	567	01
BUTAYUNJA	POPL	0	42	N	30	31	E	567	01
BUTE SEE BUTEBO	POPL	0	19	N	32	05	E	567	01
	MT	1	12	N	33	54	E	567	00
BUTEBA									
BUTEBE	POPL	0	32	N	34	07	E	567	01
BUTEBO	POPL	0	39	N	30	15	E	567	01
BUTEBO	POPL	1	13	N	33	54	E	567	01
BUTEMA	MT	1	12	N	33	54	E	567	04
	POPL	1	19	N	31	25	E	567	01
BUTEMA									
BUTEMBA	LCTY	0	33	N	33	55	E	567	01
BUTEMBE	POPL	1	08	N	31	36	E	567	01
BUTEMBE BUNYA	AREA	0	32	N	33	14	E	567	01
BUTENGA	CO	0	25	N	33	28	E	567	04
	POPL	0	12	S	31	39	E	567	01
BUTERERE									
BUTESA	MT	0	52	N	30	54	E	567	01
BUTEZA	LCTY	0	16	N	33	37	E	567	01
BUTIABA	POPL	1	07	N	34	20	E	567	01
BUTIABA HARBOUR	POPL	1	49	N	31	19	E	567	01
	HBR	1	50	N	31	21	E	567	01
BUTIABULI									
BUTIKI	LCTY	0	42	N	33	40	E	567	01
	MT	0	30	N	33	12	E	567	01

APPROVED FOR RELEASE: 2007/02/20: CIA-RDP01-00707R000200050003-9

APPROVED FOR RELEASE: 2007/02/20: CIA-RDP01-00707R000200050003-9

BUTIRIKU	MT	1	02	N	34	21	E	567	01
BUTIRU	POPL	0	49	N	34	17	E	567	01
BUTITI	POPL	0	38	N	30	31	E	567	01
BUTIYAZU	POPL	0	24	S	30	26	E	567	01
BUTLABA SEE BUTIABA	POPL	1	49	N	31	19	E	567	00
BUTOBOLE	MT	1	12	S	29	54	E	567	01
BUTOGO	POPL	0	44	N	29	58	E	567	04
BUTOKE BUTANO	POPL	0	28	N	31	07	E	567	01
BUTOLO	POPL	0	06	N	32	13	E	567	01
BUTOLO	LCTY	0	56	N	33	44	E	567	01
BUTORO SEE NTUNGAMO	POPL	0	32	S	30	13	E	567	00
BUTUMBIZI	LCTY	0	29	N	32	04	E	567	01
BUTUNDU	LCTY	0	13	N	33	35	E	567	01
BUTUNDU	MT	0	29	S	32	27	E	567	01
BUTURUME SEE BUTURUME ISLAND	ISL	0	34	S	32	14	E	567	00
BUTURUME ISLAND	ISL	0	34	S	32	14	E	567	01
BUTWA	MT	0	23	S	32	27	E	567	01
BUUNGULA SEE BUHUNGURA	POPL	0	49	S	30	44	E	567	00
BUVU SEE BUVU ISLAND	ISL	0	11	S	32	16	E	567	00
BUVU ISLAND	ISL	0	11	S	32	16	E	567	04
BUVUMA CHANNEL	CHAN	0	18	N	33	12	E	567	01
BUVUMA ISLAND	ISL	0	14	N	33	16	E	567	01
BUWAISWA	MSSN	0	55	N	33	08	E	567	01
BUWALASI	POPL	1	09	N	34	14	E	567	01
BUWAMA	POPL	0	04	N	32	06	E	567	01
BUWAMBO	POPL	0	30	N	32	32	E	567	01
BUWANDA	MSSN	0	04	S	32	10	E	567	01
BUWANFU	LCTY	0	41	N	33	55	E	567	01
BUWANGE	POPL	0	56	N	33	59	E	567	01
BUWAYA	POPL	0	32	N	33	30	E	567	01
BUWAYA	LCTY	0	15	N	33	32	E	567	01
BUWAYA	MT	0	30	N	33	30	E	567	01
BUWEKULA	CO	0	30	N	31	25	E	567	04
BUWEMBE	LCTY	0	27	N	33	58	E	567	01
BUWENDA	MT	0	28	N	33	11	E	567	01
BUWIRA	POPL	0	02	N	32	26	E	567	01
BUWOLA	LCTY	0	26	N	33	00	E	567	01
BUWOLA	LCTY	0	46	N	33	51	E	567	01
BUWOLYA	LCTY	0	29	N	33	30	E	567	01
BUWONGO	MT	0	29	N	33	34	E	567	01
BUWOYA	POPL	0	39	N	33	37	E	567	01
BUWUKA BAY	BAY	0	07	N	32	52	E	567	01

APPROVED FOR RELEASE: 2007/02/20: CIA-RDP01-00707R000200050003-9

APPROVED FOR RELEASE: 2007/02/20: CIA-RDP01-00707R000200050003-9

BUWUNGA									
BUWUNGIRO	POPL	0	23	S	31	47	E	567	01
BUYABI	MT	0	48	N	31	15	E	567	01
BUYAGA	LCTY	0	43	N	33	19	E	567	01
BUYAGA BAY	CO	0	55	N	31	00	E	567	04
	BAY	0	37	S	31	48	E	567	01
BUYAGAJU									
BUYALA	MT	0	12	S	31	17	E	567	01
BUYAMBA	LCTY	0	31	N	33	10	E	567	01
BUYANGE SEE BUYANGE ISLAND	POPL	0	40	S	31	23	E	567	01
BUYANGE ISLAND	ISL	0	21	S	32	34	E	567	00
	ISL	0	21	S	32	34	E	567	01
BUYANJA									
BUYANZA	POPL	0	36	S	30	14	E	567	01
BUYAYU	POPL	0	50	S	29	57	E	567	04
BUYEGE	POPL	0	44	N	30	07	E	567	01
BUYEMBA	LCTY	0	08	N	32	22	E	567	01
	MT	0	38	N	34	08	E	567	01
BUYEMBE									
BUYENDE	MT	0	40	N	32	16	E	567	01
BUYENDE	POPL	1	10	N	33	10	E	567	01
BUYENJE	POPL	1	11	N	33	12	E	567	01
BUYENYE SEE BUYENJE	MSSN	0	02	S	32	46	E	567	01
	MSSN	0	02	S	32	46	E	567	00
BUYOBO									
BUYOGA	POPL	1	10	N	34	17	E	567	01
BUYOJWA	MT	0	21	S	32	16	E	567	01
BUYOLA	MT	0	31	S	31	10	E	567	01
BUYOMBA	LCTY	0	41	N	33	18	E	567	01
	POPL	0	20	N	32	35	E	567	01
BUYOVU SEE BUYOVU ISLAND									
BUYOVU ISLAND	ISL	0	22	S	32	28	E	567	00
BUYUGE	ISL	0	22	S	32	28	E	567	01
BUYUNDO	LCTY	1	07	N	33	30	E	567	01
BUZAMI	LCTY	0	10	N	33	32	E	567	01
	LDNG	0	03	S	32	07	E	567	01
BUZI									
BUZI BADZI	POPL	0	08	N	32	31	E	567	01
BUZI BIRA	LCTY	0	17	N	31	52	E	567	01
BUZI RI ISLAND	LCTY	0	52	N	33	58	E	567	01
BWABIYE	ISL	0	06	N	33	10	E	567	01
	MT	0	14	N	33	01	E	567	01
BWAHWA									
BWALA SEE BWALA RIVER	MT	0	13	S	30	30	E	567	01
BWALA RIVER	STRM	0	32	N	31	37	E	567	00
BWAMBA	STRM	0	32	N	31	37	E	567	01
BWAMULAMIRA	CO	0	55	N	30	03	E	567	04
	POPL	0	48	N	31	04	E	567	01
BWANSWA									
BWARKASANI SEE BWARKASANI, RIVER	POPL	0	47	N	31	19	E	567	01
	STRM	1	02	S	31	05	E	567	00

APPROVED FOR RELEASE: 2007/02/20: CIA-RDP01-00707R000200050003-9

APPROVED FOR RELEASE: 2007/02/20: CIA-RDP01-00707R000200050003-9

BWARKASANJI RIVER	STRM	1	02	S	31	05	E	567	01
BWEMA ISLAND	ISL	0	06	N	33	06	E	567	01
BWENDERO	POPL	0	26	S	32	13	E	567	01
BWENGARA	MT	0	01	S	30	45	E	567	01
BWERA	POPL	0	02	N	29	46	E	567	04
BWERA SEE KYEBANDO									
BWERA	POPL	0	03	S	31	24	E	567	00
BWERABYANGE SEE NTUNGAMO	LCTY	0	09	S	31	24	E	567	01
BWERAMULE	POPL	0	32	S	30	13	E	567	00
BWERURA	POPL	0	58	N	30	11	E	567	01
	MT	0	08	S	30	10	E	567	01
BWEYA	MT	0	20	S	32	15	E	567	01
BWEYALE	LCTY	1	37	N	33	03	E	567	01
BWEYO	POPL	0	14	S	31	46	E	567	01
BWIGGI SEE BWIGI ISLAND	ISL	0	29	S	32	20	E	567	00
BWIGI ISLAND	ISL	0	29	S	32	20	E	567	01
BWIGULE	LCTY	0	28	N	33	27	E	567	01
BWIJANGA	POPL	1	32	N	31	35	E	567	01
BWISI	POPL	0	23	N	30	43	E	567	01
BWIZIBWERA	POPL	0	26	S	30	34	E	567	01
BWOBO	POPL	2	39	N	32	00	E	567	04
BWOLOGOMA	LCTY	0	44	N	33	23	E	567	01
BWOLYA	LCTY	0	25	N	33	49	E	567	01
BWONGERA	POPL	0	49	S	30	06	E	567	01
BYAKABANDA SEE KYAKABANDA	POPL	0	45	S	31	25	E	567	00
BYAMTUNDA	LCTY	0	27	N	32	05	E	567	01
CENTRAL BUGISHU	CO	1	00	N	34	10	E	567	04
CERI SEE SERI	STRM	3	23	N	32	00	E	567	00
CHABATAROKA SEE KABATALUKA	MT	0	54	S	31	17	E	567	00
CHABKAREKE	MT	0	55	S	31	02	E	567	01
CHAHAFI, LAKE	LAKE	1	21	S	29	47	E	567	00
CHAKALI	MT	1	48	N	32	16	E	567	01
CHAMATUM	MT	0	02	S	29	51	E	567	04
CHAMBUGA, LAKE	LAKE	0	03	S	29	58	E	567	00
CHAMBURARA	MT	0	46	S	31	11	E	567	01
CHAMIUMBU	MT	1	00	S	30	08	E	567	01
CHAMSOKERA	MT	1	06	S	30	03	E	567	01
CHAMUDAKO	LCTY	1	40	N	33	03	E	567	01
CHAPEDI	STRM	3	16	N	33	30	E	567	01
CHARABANGA	MT	1	28	N	32	14	E	567	01
CHAWASIMBA POINT SEE KYABASIMBA POINT	PT	0	52	S	31	46	E	567	00
CHAZENJI, LAKE	LAKE	1	15	S	29	46	E	567	00

APPROVED FOR RELEASE: 2007/02/20: CIA-RDP01-00707R000200050003-9

APPROVED FOR RELEASE: 2007/02/20: CIA-RDP01-00707R000200050003-9

CHEGERE	POPL	2	05	N	32	30	E	567 01
CHEI	MT	3	44	N	31	12	E	567 01
CHELE	MT	3	37	N	31	15	E	567 01
CHEPTUI	POPL	1	24	N	34	21	E	567 01
CHEPTUI SEE CHEPTUI, RIVER	STRM	1	29	N	34	17	E	567 00
CHEPTUI, RIVER	STRM	1	29	N	34	17	E	567 01
CHEREKURA	LCTY	1	19	N	33	41	E	567 01
CHEZO SEE CHEZO, RIVER	STRM	1	04	S	30	37	E	567 00
CHEZO, RIVER	STRM	1	04	S	30	37	E	567 01
CHIAWANTI	LCTY	1	46	N	32	36	E	567 01
CHIAWANTI	MT	1	45	N	32	39	E	567 01
CHIBAK SEE DOPETH	STRM	2	50	N	34	00	E	567 00
CHIBAK, RIVER SEE DOPETH	STRM	2	50	N	34	00	E	567 00
CHIESHIRE (UGANDA); TSHIESHIRO (BELGIAN CONGO)	MT	1	16	S	29	36	E	567 00
CHIKARARA	LCTY	0	36	S	29	45	E	567 00
CHIKOMO (UGANDA); KIKOMO (BELGIAN CONGO)	MT	1	03	S	29	34	E	567 00
CHIKUNDA	MT	0	48	S	30	33	E	567 01
CHIMONDO	MT	0	48	S	30	20	E	567 01
CHIRONGO	MT	0	53	S	30	33	E	567 01
CHIRURUMA SEE CHIRURUMA, RIVER	STRM	0	37	S	29	45	E	567 00
CHIRURUMA, RIVER	STRM	0	37	S	29	45	E	567 04
CHISINGA, RIVER (UGANDA); TSHINZINGA (RUANDA-URUNDI)	STRM	1	08	S	30	20	E	567 04
CHITANDA	MT	0	59	S	30	56	E	567 01
CHITWE	POPL	0	58	S	30	28	E	567 01
CHIZINGA SEE CHISINGA, RIVER	STRM	1	08	S	30	20	E	567 00
CHO (UGANDA); SHO (BELGIAN CONGO)	MT	2	23	N	30	52	E	567 01
CHOBI	STRM	2	14	N	32	09	E	567 01
CHODONGO	MT	1	18	N	34	00	E	567 01
CHORO	STRM	2	46	N	31	25	E	567 01
CHUA	AREA	3	28	N	33	09	E	567 01
CHUCHU	POPL	2	51	N	33	57	E	567 01
CHUCHU	STRM	2	50	N	33	55	E	567 01
CHULUK	MT	3	28	N	33	51	E	567 01
CHURO	MT	3	39	N	31	16	E	567 01
CHUWERA SEE CHUWERA, LAKE	LAKE	0	09	S	30	09	E	567 00
CHUWERA, LAKE	LAKE	0	09	S	30	09	E	567 01
CHWAGIRE	POPL	1	52	N	33	05	E	567 01
CHWAGIRI SEE CHWAGIRE	POPL	1	52	N	33	05	E	567 00
CSHISINGA SEE CHISINGA, RIVER	STRM	1	08	S	30	20	E	567 00

APPROVED FOR RELEASE: 2007/02/20: CIA-RDP01-00707R000200050003-9

APPROVED FOR RELEASE: 2007/02/20: CIA-RDP01-00707R000200050003-9

DABARA	STRM	3	28	N	31	01	E	567	01
DABAZI	MT	0	27	N	30	44	E	567	01
DADASI	LCTY	1	51	N	33	59	E	567	01
DAGA	STRM	2	44	N	31	59	E	567	01
DAGALA	MT	0	31	N	31	12	E	567	01
DAGALA	SITE	1	22	N	32	39	E	567	01
DAGUSI SEE DAGUSI ISLAND	ISL	0	08	N	33	34	E	567	00
DAGUSI	MT	0	08	N	33	35	E	567	01
DAGUSI ISLAND	ISL	0	08	N	33	34	E	567	01
DAGUSI PASSAGE	CHAN	0	11	N	33	35	E	567	01
DAKABERA	POPL	1	51	N	33	37	E	567	01
DAMBA SEE DAMBA ISLAND	ISL	0	00		32	47	E	567	00
DAMBA CHANNEL	CHAN	0	04	N	32	48	E	567	01
DAMBA ISLAND	ISL	0	00		32	47	E	567	01
DANZE SEE DANZE, RIVER	STRM	0	33	N	32	18	E	567	00
DANZE, RIVER	STRM	0	33	N	32	18	E	567	01
DATCHA	STRM	3	20	N	31	19	E	567	01
DAVA	STRM	2	49	N	32	40	E	567	01
DAVULA	LCTY	0	24	N	32	14	E	567	01
DEBANI	MT	0	27	N	34	03	E	567	01
DEBASIEN SEE KADAM	MT	1	48	N	34	45	E	567	00
DEBASIEN MOUNT SEE KADAM	MT	1	48	N	34	45	E	567	00
DEBASIEN MOUNTAIN SEE KADAM	MT	1	48	N	34	45	E	567	00
DEBASIEN RANGE SEE KADAM	MT	1	48	N	34	45	E	567	00
DEBEZA	POPL	0	39	N	31	33	E	567	01
DEGEYA	POPL	0	23	S	32	18	E	567	01
DEGEYA	MT	0	03	N	32	03	E	567	01
DEGEYA	MT	0	36	N	32	35	E	567	01
DEKO SEE DEKONTH	MT	1	01	S	29	34	E	567	00
DEKONTH (UGANDA); DEKO (BELGIAN CONGO)	MT	1	01	S	29	34	E	567	00
DEWE	POPL	0	10	N	32	34	E	567	01
DE WINTOLL, FORT SEE DE WINTON, FORT	FORT	0	33	N	31	06	E	567	00
DE WINTON SEE DE WINTON, FORT	FORT	0	33	N	31	06	E	567	00
DE WINTON, FORT	FORT	0	33	N	31	06	E	567	01
DIANG	LCTY	2	10	N	32	14	E	567	01
DIDIMA SEE DIDIMA, RIVER	STRM	1	32	N	34	06	E	567	00
DIDIMA, RIVER	STRM	1	32	N	34	06	E	567	01
DINGBULUNGBULU	MT	3	27	N	31	35	E	567	01
DINZIRA SEE DINZIRA ISLAND	ISL	0	28	S	32	23	E	567	00

APPROVED FOR RELEASE: 2007/02/20: CIA-RDP01-00707R000200050003-9

APPROVED FOR RELEASE: 2007/02/20: CIA-RDP01-00707R000200050003-9

DINZIRA ISLAND	ISL	0	26	S	32	23	E	567 01
DIRAGANA SEE DIRAGANA, RIVER	STRM	1	08	N	34	24	E	567 00
DIRAGANA, RIVER	STRM	1	08	N	34	24	E	567 01
DOCHE	STRM	3	34	N	31	21	E	567 01
DODOTH	CO	3	33	N	34	00	E	567 04
DOGORO	MT	3	30	N	32	18	E	567 01
DOKOLO	AREA	2	04	N	33	17	E	567 01
DOKOLO	CO	1	56	N	33	03	E	567 04
DOKOLO	POPL	1	55	N	33	10	E	567 01
DOKOLO	LCTY	1	42	N	33	32	E	567 01
DOKOLO	LCTY	1	59	N	33	39	E	567 01
DOKOLO	MT	1	57	N	33	10	E	567 01
DOKORO	LCTY	1	55	N	33	44	E	567 01
DOPETH	STRM	2	50	N	34	00	E	567 01
DORWA SEE WASA	STRM	1	02	N	30	30	E	567 00
DUAKAHAYA SEE DUAKAHAYA, RIVER	STRM	0	44	S	30	46	E	567 00
DUAKAHAYA, RIVER	STRM	0	44	S	30	46	E	567 01
DUAWABI	MT	0	28	N	30	38	E	567 01
DUFILE	POPL	3	36	N	31	54	E	567 02
DUFILE OLD FORT	FORT	3	34	N	31	57	E	567 01
DUHANGA	POPL	0	48	S	30	16	E	567 01
DUKAIZ SEE DUKAIZ, RIVER	STRM	0	51	S	30	16	E	567 00
DUKAIZ, RIVER	STRM	0	51	S	30	16	E	567 01
DUMBU SEE DUMBU, RIVER	STRM	0	44	N	33	51	E	567 00
DUMBU, RIVER	STRM	0	44	N	33	51	E	567 01
DUMO POINT SEE DUMU POINT	PT	0	36	S	31	48	E	567 00
DUMU	MT	0	39	S	31	48	E	567 01
DUMU POINT	PT	0	38	S	31	48	E	567 01
DUNONI	MT	0	34	S	31	02	E	567 01
DURA	STRM	0	11	N	30	17	E	567 01
DURE	STRM	3	11	N	32	46	E	567 01
DUVIA SEE SEGAMBA ISLAND	ISL	0	01	S	32	55	E	567 00
DUWACH	MT	0	51	S	30	39	E	567 01
DUWERU SEE DUWERU ISLAND	ISL	0	20	S	33	04	E	567 00
DUWERU ISLAND	ISL	0	20	S	33	04	E	567 01
DWABARASI	POPL	0	07	N	30	35	E	567 01
DWAJI SEE DWAJI ISLAND	ISL	0	00	N	32	55	E	567 00
DWAJI ISLAND	ISL	0	00	N	32	55	E	567 01
DWALINA	MT	0	49	N	30	12	E	567 00
DWANGA ISLAND SEE DWANGA MUKULU ISLAND	ISL	0	05	S	32	49	E	567 00
DWANGA MKURU SEE DWANGA MUKULU ISLAND	ISL	0	05	S	32	49	E	567 00

APPROVED FOR RELEASE: 2007/02/20: CIA-RDP01-00707R000200050003-9

APPROVED FOR RELEASE: 2007/02/20: CIA-RDP01-00707R000200050003-9

DWANGA MTO SEE DWANGA MUTO ISLAND	ISL	0	03	S	32	49	E	567	00
DWANGA MUKULU SEE DWANGA MUKULU ISLAND	ISL	0	05	S	32	49	E	567	00
DWANGA MUKULU ISLAND	ISL	0	05	S	32	49	E	567	01
DWANGA MUTO ISLAND	ISL	0	03	S	32	49	E	567	01
DWENGO	STRM	0	20	N	30	44	E	567	01
DWIBERAGO	MT	1	02	S	30	01	E	567	01
DWIUA	MT	0	22	N	30	09	E	567	00
DYABASONGOLE	MT	0	17	S	31	23	E	567	01
DYANGEI	MT	3	28	N	32	08	E	567	01
DZIRU SEE ZIRA ISLAND	ISL	0	20	S	32	26	E	567	00
EASTERN SEE EASTERN PROVINCE	PROV	1	00	N	33	45	E	567	00
EASTERN PROVINCE	PROV	1	00	N	33	45	E	567	04
EAST MADI	CO	3	15	N	31	50	E	567	04
EBUDE	LCTY	0	17	N	33	58	E	567	01
ECHINYABU SEE ECHINYABU, RIVER	STRM	0	55	S	31	07	E	567	00
ECHINYABU, RIVER	STRM	0	55	S	31	07	E	567	01
EDOUARD, LAC SEE EDWARD, LAKE	LAKE	0	25	S	29	30	E	567	00
EDWARD, LAKE (CONVENTIONAL); LAC EDOUARD (FRENCH)	LAKE	0	25	S	29	30	E	567	01
EDWARD MEER SEE EDWARD, LAKE	LAKE	0	25	S	29	30	E	567	00
EJEMORUNO	LCTY	1	51	N	33	34	E	567	01
EKWERA	POPL	1	49	N	32	59	E	567	01
EL BAHR SEE NILE RIVER	STRM	31	30	N	31	51	E	567	00
ELGON SEE ELGON, MOUNT	MT	1	08	N	34	33	E	567	00
ELGON, MOUNT	MT	1	08	N	34	33	E	567	01
ELGON MOUNTAINS SEE ELGON, MOUNT	MT	1	08	N	34	33	E	567	00
EMERIKIT	POPL	0	50	N	34	05	E	567	01
EMUSHANZI	MT	1	19	S	29	58	E	567	00
ENGURI SEE ENGURI, RIVER	STRM	1	49	N	33	01	E	567	00
ENGURI, RIVER	STRM	1	49	N	33	01	E	567	01
ENTEBBE	POPL	0	04	N	32	28	E	567	02
ENTEBBE BAY	BAY	0	04	N	32	30	E	567	05
ENTEBBE HARBOUR	HBR	0	04	N	32	29	E	567	00
ERADZI	STRM	3	21	N	31	56	E	567	01
ERIMA	POPL	1	21	N	32	44	E	567	01
ERU	MT	2	51	N	30	57	E	567	01
ERUDZI SEE ERADZI	STRM	3	21	N	31	56	E	567	00
ERUKO	LCTY	1	34	N	33	13	E	567	01
ERUSI	POPL	2	20	N	31	06	E	567	01
ERUSI	MT	2	20	N	31	07	E	567	01
ERUTI	CO	2	12	N	32	56	E	567	04

APPROVED FOR RELEASE: 2007/02/20: CIA-RDP01-00707R000200050003-9

APPROVED FOR RELEASE: 2007/02/20: CIA-RDP01-00707R000200050003-9

ERUTI									
ETHE	MT	2	21	N	33	00	E	567	01
EVI, MAYYA SEE IVWI, RIVER	MT	3	47	N	33	49	E	567	01
EWI SEE IVWI, RIVER	STRM	0	49	S	29	25	E	567	00
	STRM	0	49	S	29	25	E	567	00
FISHERMANS POINT									
FONDU	PT	0	25	N	33	12	E	567	00
FOROFORO	MT	3	12	N	31	51	E	567	01
FORT EDWAD SEE FORT EDWARD	MT	2	37	N	30	52	E	567	01
FORT EDWARD	POPL	0	15	N	30	08	E	567	00
	POPL	0	15	N	30	08	E	567	01
FORT GEORGE SEE KATWE									
FORT PORTAL	POPL	0	08	S	29	52	E	567	00
FUFWANGOMBE, RIVER	POPL	0	40	N	30	17	E	567	02
FULUMA	STRM	0	21	N	32	38	E	567	00
FUMBYA	MT	0	55	N	34	16	E	567	01
	MT	1	37	N	31	39	E	567	01
FUMVE SEE FUMVE ISLAND									
FUMVE	ISL	0	30	S	32	19	E	567	00
FUMVE ISLAND	MT	0	29	S	32	18	E	567	01
	ISL	0	30	S	32	19	E	567	01
GABA									
GABA	POPL	0	15	N	32	38	E	567	01
GABUA, MONT SEE NKABWA	LDNG	0	28	S	32	28	E	567	01
GALANGA POINT	MT	0	54	S	29	35	E	567	00
GALATIYA	PT	0	13	S	32	34	E	567	01
	MSSN	0	17	N	32	23	E	567	01
GALIRAYA									
GANGO SEE GANGO, RIVER	POPL	1	21	N	32	48	E	567	01
GANGO, RIVER	STRM	3	07	N	31	31	E	567	00
GANGU	STRM	3	07	N	31	31	E	567	04
GANGU	POPL	0	42	N	32	19	E	567	01
	MT	0	40	N	32	30	E	567	01
GANTAMA									
GARAMERI	MT	0	02	S	31	11	E	567	01
GAYAZA	WELL	1	50	N	35	00	E	567	01
GAYAZA	POPL	0	21	S	31	43	E	567	01
GAYAZA	POPL	0	45	S	30	47	E	567	01
	MSSN	0	06	N	32	24	E	567	01
GAYAZA									
GEDGE, LAKE SEE OPETA, LAKE	MSSN	0	27	N	32	37	E	567	01
GEGEDE	LAKE	1	39	N	34	10	E	567	00
GEORGE, FORT	POPL	0	25	N	32	47	E	567	01
GEORGE, LAC SEE GEORGE, LAKE	FORT	0	08	S	29	52	E	567	04
	LAKE	0	00		30	12	E	567	00
GEORGE, LAKE	LAKE	0	00		30	12	E	567	02
GESSI	MT	0	26	N	29	55	E	567	02

APPROVED FOR RELEASE: 2007/02/20: CIA-RDP01-00707R000200050003-9

APPROVED FOR RELEASE: 2007/02/20: CIA-RDP01-00707R000200050003-9

GETANYANG										
GIGATI: LAKE	LCTY	1	26	N	33	34	E	567		01
GIMARA	LAKE	1	18	N	33	32	E	567		01
GIRI	POPL	3	24	N	31	33	E	567		04
	MT	0	04	S	32	01	E	567		01
GIRIMBI SEE YARIMBI	MT	0	27	N	33	45	E	567		00
GIRO	STRM	3	32	N	31	15	E	567		01
GISKIO (UGANDA)= KISIKIO (BELGIAN CONGO)	MT	1	13	S	29	36	E	567		00
GISORO	MT	1	20	S	29	36	E	567		00
GISTA	MT	1	20	S	29	42	E	567		00
GOBERO	POPL	0	28	N	32	20	E	567		01
GOBERO BAY	BAY	0	09	N	32	43	E	567		01
GODELOLA	MT	2	16	N	31	17	E	567		00
GOGONYO	POPL	1	15	N	33	39	E	567		01
GOLI	MT	2	42	N	31	06	E	567		01
GOLOMOLO	POPL	0	15	N	33	04	E	567		01
GOMA	POPL	0	23	N	32	42	E	567		01
GOMA	MT	3	06	N	32	40	E	567		01
GOMA	MT	3	36	N	32	40	E	567		01
GOMBA	CO	0	10	N	31	45	E	567		04
GOMBE	POPL	0	11	N	32	07	E	567		01
GOMBE	POPL	0	30	N	32	28	E	567		01
GOMBE	BLDG	0	34	N	33	36	E	567		01
GORDON'S MRULI SEE MRULI	SITE	1	38	N	32	05	E	567		00
GORDURU SEE GORDURU: RIVER	STRM	2	31	N	32	33	E	567		00
GORDURU: RIVER	STRM	2	31	N	32	33	E	567		01
GORTMEG	MT	1	19	N	34	41	E	567		01
GURU POINT	PT	0	05	S	32	05	E	567		01
GOULA	MT	3	47	N	32	52	E	567		01
GRANT: FORT	FORT	0	06	S	30	25	E	567		01
GRANT BAY	BAY	0	10	N	33	04	E	567		01
GREEK RIVER	POPL	1	27	N	34	43	E	567		01
GREEK RIVER SEE KELIM: RIVER	STRM	1	36	N	34	20	E	567		00
GRETH	MT	3	21	N	34	12	E	567		01
GUAFE: RIVER (UGANDA) WANAPI (BELGIAN CONGO)	STRM	1	03	S	29	31	E	567		00
GULAMA	MT	0	26	S	31	43	E	567		01
GULU	POPL	2	45	N	32	18	E	567		02
GURUMENZI	MT	2	37	N	30	56	E	567		00
GWAMAHANO	LCTY	1	15	S	29	49	E	567		00
GWAR SEE GWERI	POPL	1	44	N	33	44	E	567		00
GWASE	LCTY	1	02	N	33	14	E	567		01

APPROVED FOR RELEASE: 2007/02/20: CIA-RDP01-00707R000200050003-9

APPROVED FOR RELEASE: 2007/02/20: CIA-RDP01-00707R000200050003-9

GWATIRO	POPL	0 11 N	32 11 E	567	01
GWERE	MT	3 15 N	33 11 E	567	01
GWERI	POPL	1 44 N	33 44 E	567	02
GWETENGIRI	MT	2 34 N	31 57 E	567	00
GWETOM	LCTY	1 41 N	33 30 E	567	01
GYETE	MT	3 13 N	34 19 E	567	01
HAMBUGA	MT	0 20 S	30 28 E	567	01
HANNINGTON BAY	BAY	0 18 N	33 27 E	567	01
HARAGATWE	MT	0 02 N	30 20 E	567	01
HIHIZO, RIVER	STRM	0 56 S	29 43 E	567	00
HIMA	STRM	0 15 N	30 13 E	567	01
HINDAGI SEE HINDAGI, RIVER	STRM	0 05 S	30 12 E	567	00
HINDAGI, RIVER	STRM	0 05 S	30 12 E	567	01
HIYAGIZO	MT	0 59 S	29 45 E	567	00
HOIMA	POPL	1 26 N	31 21 E	567	02
HOINDAGA SEE HINDAGI, RIVER	STRM	0 05 S	30 12 E	567	00
HOINDAGA, RIVER SEE HINDAGI, RIVER	STRM	0 05 S	30 12 E	567	00
HOMA SEE HOWA, RIVER	STRM	1 31 N	30 57 E	567	00
HONDWA	STRM	0 50 N	30 48 E	567	01
HOWA SEE HOWA, RIVER	STRM	1 31 N	30 57 E	567	00
HOWA, RIVER	STRM	1 31 N	30 57 E	567	01
HUNTER ROCK	ROCK	0 10 S	33 23 E	567	01
IAIADO	LCTY	3 43 N	33 53 E	567	01
IBALE	MSSN	0 45 S	30 11 E	567	01
IBALE	MT	0 58 S	29 38 E	567	00
IBANDA	POPL	0 08 S	30 29 E	567	01
IBANDA	POPL	0 20 N	30 06 E	567	01
IBARI	MT	0 53 S	30 21 E	567	01
IBONDE	POPL	0 41 N	30 12 E	567	01
IBOROGYA FALLS	FALL	1 36 N	31 12 E	567	01
IBUJE	POPL	1 53 N	32 23 E	567	04
IBULANKU	POPL	0 36 N	33 36 E	567	04
ICHEME SEE KICHEMA	POPL	2 29 N	32 38 E	567	00
IDOME	LCTY	1 02 N	33 21 E	567	01

APPROVED FOR RELEASE: 2007/02/20: CIA-RDP01-00707R000200050003-9

APPROVED FOR RELEASE: 2007/02/20: CIA-RDP01-00707R000200050003-9

IGABYA									
IGANG SEE IGANGA	MT	0	14	N	31	03	E	567	01
IGANGA	POPL	0	37	N	33	29	E	567	00
IGARA	POPL	0	37	N	33	29	E	567	02
IGEZI SEE KIGEZI DISTRICT	CO	0	30	S	30	10	E	567	04
	DIST	0	50	S	29	45	E	567	00
IGISI									
IGOGERO, RIVER SEE IGOGI, RIVER	MT	1	59	N	31	44	E	567	01
IGOGI SEE IGOGI, RIVER	STRM	0	41	N	33	42	E	567	00
IGOGI, RIVER	STRM	0	41	N	33	42	E	567	00
IGORORA	STRM	0	41	N	33	42	E	567	01
	MT	0	52	S	30	25	E	567	01
IGURUA									
IGWANZURA	MT	0	57	S	30	22	E	567	01
IHUNGA SEE IHUNGU	MT	0	23	S	30	41	E	567	01
IHUNGA	POPL	1	40	N	31	42	E	567	00
IHUNGA	MT	1	00	S	30	03	E	567	01
	MT	1	05	S	29	58	E	567	00
IHUNGA									
IHUNGA	MT	1	07	S	29	47	E	567	00
IHUNGU	MT	1	47	N	31	23	E	567	01
IKAMIRO	POPL	1	40	N	31	42	E	567	01
IKANDA	LCTY	1	10	S	29	45	E	567	00
	MT	1	18	N	33	10	E	567	01
IKI IKI									
IKILKI SEE IKI IKI	POPL	1	06	N	34	01	E	567	01
IKOBA	POPL	1	06	N	34	01	E	567	00
IKOBA SEE KOBA	POPL	1	36	N	31	38	E	567	01
IKOLE	MT	1	13	N	31	12	E	567	00
	LCTY	0	14	N	33	27	E	567	01
IKONA									
IKULWE	LCTY	1	17	N	33	13	E	567	01
IKUMBAGAZA	POPL	0	27	N	33	28	E	567	01
IKUMBYA	MT	0	28	S	30	54	E	567	01
ILAK	POPL	0	58	N	33	19	E	567	01
	MT	2	22	N	31	12	E	567	01
ILAK									
ILO SEE ILO, JEBEL	MT	2	25	N	31	08	E	567	01
ILO, JEBEL	MT	3	39	N	31	54	E	567	00
ILOGO	MT	3	39	N	31	54	E	567	01
IMAGIT	MT	3	38	N	31	17	E	567	01
	PEAK	1	46	N	34	46	E	567	01
INKESSE SEE NKESE ISLAND	ISL	0	19	S	32	43	E	567	00
INNER ROCK	ROCK	0	04	N	32	29	E	567	05
INOMO	POPL	2	04	N	32	39	E	567	04
IRABI	LCTY	0	58	N	33	58	E	567	01
IRAGARA ISLAND SEE IRANGARA ISLAND	ISL	0	03	N	30	08	E	567	00
IRAMBA SEE IRAMBA ISLAND	ISL	0	07	S	33	13	E	567	00
IRAMBA ISLAND	ISL	0	07	S	33	13	E	567	01

APPROVED FOR RELEASE: 2007/02/20: CIA-RDP01-00707R000200050003-9

APPROVED FOR RELEASE: 2007/02/20: CIA-RDP01-00707R000200050003-9

¡RANGARA ISLAND	ISL	0	03	N	30	08	E	567	01
¡REMBEZI	MT	0	30	S	30	14	E	567	01
¡RIMBI SEE YARIMBI	MT	0	27	N	33	45	E	567	00
¡RU	MT	2	43	N	31	00	E	567	01
¡RU	MT	3	21	N	31	01	E	567	01
¡RUMBA SEE ¡RUMBA, RIVER	STRM	1	03	S	30	16	E	567	00
¡RUMBA, RIVER	STRM	1	03	S	30	16	E	567	01
¡RUNDU	POPL	1	13	N	33	22	E	567	01
¡SA	STRM	3	08	N	31	06	E	567	01
¡SAGARA	MT	1	36	N	31	38	E	567	01
¡SAMBA SEE ¡SAMBA ISLAND	ISL	0	08	S	33	13	E	567	00
¡SAMBA ISLAND	ISL	0	08	S	33	13	E	567	01
¡SASA SEE ¡SHASHA, RIVER	STRM	0	28	S	29	38	E	567	00
¡SASHA SEE ¡SHASHA, RIVER	STRM	0	28	S	29	38	E	567	00
¡SHASHA	MT	0	54	S	29	43	E	567	00
¡SHASHA SEE ¡SHASHA, RIVER	STRM	0	28	S	29	38	E	567	00
¡SHASHA, RIVER (UGANDA)	STRM	0	28	S	29	38	E	567	02
¡SHASHA (BELG.AN CONGO)	STRM	0	57	S	29	47	E	567	00
¡SHAYA, RIVER	CO	0	50	S	30	55	E	567	04
¡SHINGIRO	STRM	1	04	N	30	33	E	567	01
¡SI	MT	1	59	N	34	13	E	567	01
¡SING	MT	0	50	S	30	49	E	567	01
¡SOZI	STRM	2	42	N	31	15	E	567	01
¡SU	AREA	0	57	N	30	27	E	567	01
¡SUNGA	POPL	0	30	N	30	20	E	567	01
¡SUNGA	MT	0	03	S	30	39	E	567	01
¡SYA	LCTY	1	22	N	33	01	E	567	01
¡TAMYA	POPL	0	49	N	33	28	E	567	01
¡TANDA	MT	0	47	S	29	59	E	567	04
¡TEMBE	MT	0	47	S	29	59	E	567	00
¡TEMBI SEE ¡TEMBE	LCTY	0	25	N	33	42	E	567	01
¡TOLO	LCTY	0	47	N	33	26	E	567	01
¡TUBA	FRST	0	46	N	30	27	E	567	01
¡TWARA FOREST	STRM	0	49	S	29	25	E	567	00
¡VI, MAYI NA SEE ¡VWI, RIVER	STRM	0	49	S	29	25	E	567	00
¡VU SEE ¡VWI, RIVER	STRM	0	49	S	29	25	E	567	00
¡VWI SEE ¡VWI, RIVER	STRM	0	49	S	29	25	E	567	00
¡VWI, RIVER (UGANDA)	STRM	1	03	S	29	31	E	567	00
¡VU (BELGIAN CONGO)	MT	2	49	N	30	57	E	567	01
¡WAFI SEE GUAFE, RIVER	POPL	0	36	N	33	47	E	567	01
¡WAFIA									
¡YEMBA									

APPROVED FOR RELEASE: 2007/02/20: CIA-RDP01-00707R000200050003-9

APPROVED FOR RELEASE: 2007/02/20: CIA-RDP01-00707R000200050003-9

BLANK PAGE

APPROVED FOR RELEASE: 2007/02/20: CIA-RDP01-00707R000200050003-9

APPROVED FOR RELEASE: 2007/02/20: CIA-RDP01-00707R000200050003-9

-CONTINUED-

APPROVED FOR RELEASE: 2007/02/20: CIA-RDP01-00707R000200050003-9

APPROVED FOR RELEASE: 2007/02/20: CIA-RDP01-00707R000200050003-9

GAZETTEER BRITISH EAST AFRICA

11 OF 13

FSTC



XST HQ FORM 56 (13 FEB 80)

APPROVED FOR RELEASE: 2007/02/20: CIA-RDP01-00707R000200050003-9

APPROVED FOR RELEASE: 2007/02/20: CIA-RDP01-00707R000200050003-9

IYEMBA		MT	0	36 N	33	49 E	567	01
IYEYE	SEE AYEYE	MT	2	31 N	33	39 E	567	00
IZINGA ISLAND		ISL	0	05 N	33	16 E	567	01
IZIZI	SEE IZIZI, RIVER	STRM	2	01 N	31	33 E	567	00
IZIZI, RIVER		STRM	2	01 N	31	33 E	567	01
IZUMU		MT	0	39 S	30	02 E	567	01
JABER	SEE ABER	POPL	2	12 N	32	21 E	567	00
JAKAWA	SEE JAKAWAI	MT	3	38 N	31	16 E	567	00
JAKAWAI		MT	3	38 N	31	16 E	567	01
JANA	SEE JANA ISLAND	ISL	0	13 S	32	34 E	567	00
JANA ISLAND		ISL	0	13 S	32	34 E	567	01
JANDIRA		LCTY	0	02 S	32	02 E	567	01
JANDIRA		LCTY	0	29 N	32	32 E	567	01
JANTSOHACHU		STRM	2	39 N	31	45 E	567	01
JEMAKUNGU		STRM	1	06 S	31	34 E	567	01
JIE		CO	3	03 N	34	06 E	567	04
JINGA	SEE JINJA	POPL	0	25 N	33	12 E	567	00
JINJA		POPL	0	25 N	33	12 E	567	04
JINJA		LCTY	0	19 N	33	59 E	567	01
JINJA		MSSN	0	23 N	32	33 E	567	01
JINJA RAILWAY STATION		RSTA	0	27 N	33	13 E	567	00
JONAM		CO	2	28 N	31	25 E	567	04
JUGULA, RIVER		STRM	0	21 N	32	33 E	567	00
JUMA		STRM	2	14 N	32	16 E	567	01
JUMAM	SEE JONAM	CO	2	28 N	31	25 E	567	00
JUMBA		MT	0	32 N	32	52 E	567	01
JUNDA		LCTY	1	19 N	32	45 E	567	01
JUNGWE		MT	0	28 N	31	59 E	567	01
JUREI		STRM	3	20 N	31	19 E	567	01
KAABONG		POPL	3	33 N	34	06 E	567	02
KABAGA		STRM	0	13 N	30	46 E	567	01
KABAGOLE	SEE KABAGOLE, RIVER	STRM	0	12 N	30	53 E	567	00
KABAGOLE, RIVER		STRM	0	12 N	30	53 E	567	01
KABAGONDO	SEE KABAGONDO, RIVER	STRM	0	56 S	30	30 E	567	00
KABAGONDO, RIVER		STRM	0	56 S	30	30 E	567	01
KABAKERENG	SEE NAZRAKING	STRM	3	35 N	34	09 E	567	00

APPROVED FOR RELEASE: 2007/02/20: CIA-RDP01-00707R000200050003-9

APPROVED FOR RELEASE: 2007/02/20: CIA-RDP01-00707R000200050003-9

KABAKETE	MT	1	29	N	31	03	E	567	01
KABALA	FORT	1	39	N	32	14	E	567	01
KABALANDA POINT	PT	0	02	N	32	24	E	567	00
KABALE	POPL	0	18	S	30	34	E	567	01
KABALE	POPL	0	28	N	30	12	E	567	01
KABALE SEE KATETE									
KABALE	POPL	0	38	S	30	42	E	567	00
KABALE	POPL	1	15	S	29	59	E	567	01
KABALE	LCTY	0	47	S	31	26	E	567	01
KABALE	LCTY	1	21	S	29	41	E	567	00
KABALE	LCTY	1	46	N	33	27	E	567	01
KABALE, RIVER	STRM	1	08	S	29	42	E	567	00
KABALEKA, LAKE	LAKE	0	15	N	30	15	E	567	01
KABALIKWERU	LCTY	1	45	N	33	09	E	567	01
KABAMBA	MT	1	00	N	31	00	E	567	01
KABAMBO	MT	0	36	S	31	04	E	567	01
KABANGO	POPL	0	46	N	30	08	E	567	01
KABANYATA SEE KABUNYATA									
KABANYOLO	LCTY	1	02	N	32	43	E	567	00
KABARI	MSSN	0	27	N	32	37	E	567	01
KABARWA	MT	0	47	S	31	32	E	567	01
	POPL	1	26	N	34	08	E	567	01
KABASANDA	POPL	0	15	N	32	13	E	567	01
KABATALUKA	MT	0	54	S	31	17	E	567	04
KABATORO	POPL	0	08	S	29	55	E	567	04
KABAZONGYA	MT	0	55	N	31	06	E	567	01
KABEMBE	POPL	0	27	N	32	45	E	567	01
KABEMBE	MSSN	0	03	S	32	45	E	567	01
KABENDE	MT	0	54	N	30	27	E	567	01
KABENDI	MT	0	12	N	31	14	E	567	01
KABENDI SEE KABENDE	MT	0	54	N	30	27	E	567	00
KABERABA	MT	2	36	N	33	38	E	567	01
KABERAMAIDO	CO	1	48	N	33	15	E	567	04
KABERAMAIDO	POPL	1	47	N	33	10	E	567	02
KABEZI	POPL	1	09	S	30	14	E	567	01
KABILAKIM	STRM	1	21	N	34	00	E	567	01
KABIMBA SEE KABIMBA, RIVER	STRM	0	58	S	31	04	E	567	00
KABIMBA, RIVER	STRM	0	58	S	31	04	E	567	01
KABIRA	POPL	0	39	S	31	39	E	567	01
KABIRA	POPL	0	41	S	30	01	E	567	01
KABIRA	LDNG	0	32	S	32	09	E	567	01
KABIRA	MSSN	1	14	S	29	59	E	567	00
KABIRAMAIDO SEE KABERAMAIDO									
KABIRA POINT	POPL	1	47	N	33	10	E	567	00
	PT	1	59	N	31	24	E	567	01

APPROVED FOR RELEASE: 2007/02/20: CIA-RDP01-00707R000200050003-9

APPROVED FOR RELEASE: 2007/02/20: CIA-RDP01-00707R000200050003-9

KABISEKE: RIVER	STRM	0	54	S	29	51	E	567	00
KABKORT	MT	1	32	N	34	30	E	567	01
KABKWARY!	MT	1	27	N	34	40	E	567	01
KABOBO: RIVER SEE KABOBOLO: RIVER	STRM	0	08	S	30	31	E	567	00
KABOBOLO SEE KABOBOLO: RIVER	STRM	0	08	S	30	31	E	567	00
KABOBOLO: RIVER	STRM	0	08	S	30	31	E	567	01
KABOKO	POPL	3	25	N	30	58	E	567	01
KABOKO	MT	3	25	N	30	56	E	567	01
KABUBULI	MT	0	21	N	31	08	E	567	01
KABUGA	MT	0	13	N	30	28	E	567	01
KABUGA	MT	0	56	S	29	45	E	567	00
KABUGA	MT	1	01	S	29	58	E	567	00
KABUGOGA	POPL	0	18	N	33	06	E	567	01
KABUIKA	MT	1	11	N	32	16	E	567	01
KABULA	CO	0	15	S	31	12	E	567	04
KABULA	POPL	0	21	S	31	09	E	567	01
KABULAMO	LCTY	0	39	N	32	09	E	567	00
KABULAMULIRO	LCTY	0	40	N	32	08	E	567	01
KABULANAKA	POPL	0	38	N	32	42	E	567	01
KABULASOKE	POPL	0	09	N	31	48	E	567	01
KABULASOKE	MT	0	15	S	31	21	E	567	01
KABULASOKE	MT	0	33	N	31	41	E	567	01
KABULUBULU	POPL	1	43	N	33	07	E	567	01
KABULUNDU SEE KABURUNDU	MT	0	09	S	30	58	E	567	00
KABUMBA	POPL	0	32	N	32	36	E	567	01
KABUNA	LCTY	1	05	N	33	59	E	567	01
KABUNGA	MT	0	40	S	31	06	E	567	01
KABUNYATA	LCTY	1	02	N	32	43	E	567	01
KABURENGWA	MT	0	22	N	32	30	E	567	01
KABURON SEE KABURORON	POPL	1	25	N	34	36	E	567	00
KABURORON	POPL	1	25	N	34	36	E	567	02
KABURUNDU	MT	0	09	S	30	58	E	567	01
KABUSINDE	LCTY	1	00	N	32	32	E	567	01
KABUTIM	MT	1	25	N	34	35	E	567	01
KABUYA	MT	0	16	N	30	46	E	567	01
KABWANGAZI	POPL	1	08	N	34	07	E	567	01
KABWEMA	LCTY	0	30	S	29	45	E	567	00
KABWOHE	POPL	0	35	S	30	22	E	567	01
KABWOYA	POPL	1	14	N	31	05	E	567	01
KABYAYI	POPL	1	11	N	33	57	E	567	01
KABYAZA	POPL	0	32	N	33	20	E	567	01
KACHABALI	LCTY	1	10	N	33	54	E	567	01

APPROVED FOR RELEASE: 2007/02/20: CIA-RDP01-00707R000200050003-9

APPROVED FOR RELEASE: 2007/02/20: CIA-RDP01-00707R000200050003-9

KACHABOI	MT	1	32	N	33	57	E	567	01
KACHEDE	MT	1	24	N	34	06	E	567	01
KACHERE SEE KACHERE, RIVER	STRM	2	10	N	33	59	E	567	00
KACHERE, RIVER	STRM	2	10	N	33	59	E	567	01
KACHIRA, LAKE	LAKE	0	35	S	31	07	E	567	01
KACHOK SEE ZIDOK	MT	3	11	N	33	31	E	567	00
KACHOMO	MSSN	1	07	N	33	58	E	567	01
KACHOMYA	LCTY	1	25	N	33	28	E	567	01
KACHONGA	MT	0	59	N	34	07	E	567	01
KACHUCHULU	MSSN	1	05	N	31	04	E	567	01
KACHUMBALA	POPL	1	13	N	34	07	E	567	01
KACHUMBALA	MT	1	13	N	34	06	E	567	01
KACHUMBALA SEE KACHUMBALA STATION	RSTA	1	15	N	34	06	E	567	00
KACHUMBALA STATION	RSTA	1	15	N	34	06	E	567	01
KACHUNG	POPL	1	54	N	32	57	E	567	01
KACHUNGIRO SEE KACHUNGIRO, RIVER	STRM	0	23	N	31	15	E	567	00
KACHUNGIRO, RIVER	STRM	0	23	N	31	15	E	567	01
KACHUS	POPL	1	24	N	34	13	E	567	01
KACHUSI SEE KACHUS	POPL	1	24	N	34	13	E	567	00
KACHUT	MT	3	23	N	33	51	E	567	01
KACHWAMBA SEE KAKITUMBA, RIVER	STRM	1	03	S	30	29	E	567	00
KACHWEKANO	BLDG	1	15	S	29	57	E	567	00
KADACHAL SEE ADACHAL	POPL	2	05	N	34	02	E	567	00
KADAKOLENE SEE KADAKOLENE, RIVER	STRM	1	16	N	33	55	E	567	00
KADAKOLENE, RIVER	STRM	1	16	N	33	55	E	567	01
KADALI	STRM	3	46	N	33	38	E	567	04
KADAM	MT	1	48	N	34	45	E	567	01
KADAMA	POPL	1	01	N	33	54	E	567	01
KADAMI	LCTY	1	20	N	33	47	E	567	01
KADANYEKO	MT	2	29	N	31	33	E	567	01
KADERUNA	LCTY	1	06	N	33	58	E	567	01
KADIKI, RIVER SEE KAFU, RIVER	STRM	1	39	N	32	05	E	567	00
KADLEKEP SEE KADLEKEP, RIVER	STRM	1	26	N	34	40	E	567	00
KADLEKEP, RIVER	STRM	1	26	N	34	40	E	567	01
KADOKI	LCTY	1	26	N	33	46	E	567	01
KADOMERA	MT	3	29	N	32	12	E	567	01
KADOTO	POPL	1	12	N	33	44	E	567	01
KADRE	MT	3	20	N	30	59	E	567	01
KADUKA	BLDG	1	30	N	33	30	E	567	01
KADUKU SEE ADUKU	POPL	2	01	N	32	43	E	567	00
KADUKU	MT	1	46	N	31	56	E	567	01
KADUNGURU	POPL	1	31	N	33	12	E	567	01

APPROVED FOR RELEASE: 2007/02/20: CIA-RDP01-00707R000200050003-9

APPROVED FOR RELEASE: 2007/02/20: CIA-RDP01-00707R000200050003-9

KAENJI, RIVER	STRM	0	54	S	29	57	E	567	00
KAFU	LCTY	0	12	N	33	33	E	567	01
KAFU	MT	2	45	N	30	55	E	567	01
KAFU SEE KAFU, RIVER	STRM	1	39	N	32	05	E	567	00
KAFU, RIVER	STRM	1	39	N	32	05	E	567	02
KAFUE, RIVER SEE KAFU, RIVER	STRM	1	39	N	32	05	E	567	00
KAFUGA, RIVER	STRM	1	10	S	29	41	E	567	00
KAFUNZC	POPL	1	02	S	30	24	E	567	04
KAFUNZO, RIVER	STRM	0	54	S	29	53	E	567	00
KAGA SEE KAGAA	MT	1	41	N	33	01	E	567	00
KAGAA	MT	1	41	N	33	01	E	567	04
KAGABA	MT	0	41	N	31	47	E	567	01
KAGADI	POPL	0	56	N	30	48	E	567	01
KAGAGA SEE KAGAGA, RIVER	STRM	0	02	S	31	03	E	567	00
KAGAGA, RIVER	STRM	0	02	S	31	03	E	567	01
KAGALA	LDNG	0	22	S	32	31	E	567	01
KAGANDA	POPL	0	06	S	31	36	E	567	01
KAGANDA	POPL	0	27	N	32	48	E	567	01
KAGANGO	POPL	0	35	S	30	24	E	567	01
KAGARAMA	MT	0	47	S	30	45	E	567	01
KAGARAMA	MT	1	15	S	29	56	E	567	00
KAGASA	POPL	0	09	N	30	46	E	567	01
KAGATA	MT	1	48	N	34	36	E	567	04
KAGERA SEE KAGERA RIVER	STRM	0	57	S	31	47	E	567	00
KAGERA, RIVER SEE KAGERA RIVER	STRM	0	57	S	31	47	E	567	00
KAGERA RIVER (UGANDA AND TANGANYIKA); KAGERA (RUANDA-URUNDI)	STRM	0	57	S	31	47	E	567	01
KAGEZI	MT	0	55	S	30	08	E	567	01
KAGOBE	MT	0	53	N	31	47	E	567	01
KAGOLOGOLO	POPL	0	08	S	31	33	E	567	01
KAGOLOTO	STRM	1	21	N	34	11	E	567	01
KAGOLWA	BLDG	1	42	N	33	34	E	567	01
KAGONYA	LDNG	0	22	S	32	17	E	567	01
KAGOYE SEE KAGOYE, RIVER	STRM	0	56	N	32	12	E	567	00
KAGOYE, RIVER	STRM	0	56	N	32	12	E	567	01
KAGULU	POPL	1	14	N	33	18	E	567	04
KAGULU	POPL	1	15	N	33	19	E	567	01
KAGULU	MT	1	14	N	33	20	E	567	01
KAGULUBE	POPL	0	14	S	32	05	E	567	01
KAGURU	LCTY	1	48	N	33	15	E	567	01
KAGWA	STRM	3	43	N	31	16	E	567	01
KAGWARA	LCTY	1	30	N	33	08	E	567	01

APPROVED FOR RELEASE: 2007/02/20: CIA-RDP01-00707R000200050003-9

APPROVED FOR RELEASE: 2007/02/20: CIA-RDP01-00707R000200050003-9

KAHANDA									
KAHANDAKAMA	MT	1	12	S	30	06	E	567	01
KAHOCHI	MT	1	07	S	30	19	E	567	01
KAHOKC	MT	0	03	N	29	59	E	567	04
KAIANIA SEE KAIANJA	MT	0	50	S	29	52	E	567	00
	POPL	0	29	S	30	58	E	567	00
KAIANJA									
KAIANJA SEE KAYANJA ISLAND	POPL	0	29	S	30	58	E	567	01
KAIDAKU	ISL	0	13	S	32	21	E	567	00
KAIJA	LCTY	2	30	N	34	33	E	567	01
KAIJAMAKA	STRM	0	46	N	30	54	E	567	01
	LCTY	1	15	N	33	58	E	567	01
KAILONG									
KAINA ISLAND SEE KAMA ISLAND	STRM	2	49	N	33	53	E	567	01
KAIORA	ISL	0	09	S	33	54	E	567	00
KAISEGA SEE MAJORAMA	MT	0	45	N	34	09	E	567	01
KAISI SEE KAISI, RIVER	MT	0	10	N	30	03	E	567	00
	STRM	0	23	S	29	48	E	567	00
KAISI, RIVER									
KAISO	STRM	0	23	S	29	48	E	567	04
KAITI	POPL	1	32	N	30	58	E	567	01
KAJAA	POPL	0	52	N	33	40	E	567	01
KAJAMAKA	LCTY	1	54	N	33	03	E	567	01
	LCTY	1	25	N	33	58	E	567	01
KAJANSI									
KAJEBENE	LCTY	0	12	N	32	33	E	567	01
KAJULIRWA	STRM	3	32	N	31	23	E	567	01
KAJULULA	POPL	0	43	N	31	47	E	567	01
KAKABARA	MT	2	54	N	31	37	E	567	01
	POPL	0	32	N	30	57	E	567	01
KAKADE									
KAKALI SEE KAKALI, RIVER	MT	0	56	N	31	52	E	567	01
KAKALI, RIVER	STRM	0	05	S	30	12	E	567	00
KAKAMARI	STRM	0	05	S	30	12	E	567	01
KAKATA	POPL	3	28	N	34	06	E	567	01
	MT	0	33	N	31	51	E	567	01
KAKIBANGA SEE KAKIBANGA POINT									
KAKIBANGA POINT	PT	0	29	S	32	27	E	567	00
KAKIKA	PT	0	29	S	32	27	E	567	01
KAKINDO	POPL	0	35	S	30	39	E	567	01
KAKINDO	MSSN	1	28	N	31	27	E	567	01
	MT	0	53	S	29	51	E	567	00
KAKINDU									
KAKINDU	POPL	0	56	N	33	00	E	567	01
KAKINGA SEE KAKINGA, RIVER	POPL	1	05	N	31	11	E	567	01
KAKINGA SEE KAKINGA, RIVER	STRM	0	09	N	31	15	E	567	00
KAKINGA SEE KAKINGA, RIVER	STRM	0	17	N	31	01	E	567	00
	STRM	0	13	S	31	33	E	567	00
KAKINGA, RIVER									
KAKINGA, RIVER	STRM	0	09	N	31	15	E	567	01
	STRM	0	12	N	31	01	E	567	01

APPROVED FOR RELEASE: 2007/02/20: CIA-RDP01-00707R000200050003-9

APPROVED FOR RELEASE: 2007/02/20: CIA-RDP01-00707R000200050003-9

KAKINGA, RIVER	STRM	0	13	S	31	33	E	567 01
KAKINYO	LCTY	2	34	N	34	21	E	567 01
KAKINZI	MT	0	51	N	32	01	E	567 01
KAKIRA	LCTY	0	30	N	33	16	E	567 01
KAKIRA SEE KAKIRA STATION	RSTA	0	31	N	33	15	E	567 00
KAKIRA STATION	RSTA	0	31	N	33	15	E	567 04
KAKIRI	POPL	0	25	N	32	23	E	567 01
KAKITUMBA SEE KAKITUMBA, RIVER	STRM	1	03	S	30	29	E	567 00
KAKITUMBA, RIVER (UGANDA)	STRM	1	03	S	30	29	E	567 01
KAKITUMBA (RUANDA-URUNDI)	STRM	1	29	N	34	13	E	567 00
KAKO SEE KAKOLE, RIVER								
KAKOGE	POPL	1	03	N	32	28	E	567 01
KAKOGE	SPRG	0	56	N	32	56	E	567 01
KAKOKO	STRM	0	12	N	31	01	E	567 01
KAKOLE SEE KAKOLE, RIVER	STRM	1	29	N	34	13	E	567 00
KAKOLE, RIVER	STRM	1	29	N	34	13	E	567 01
KAKOMO SEE KAKOMO, RIVER	STRM	1	07	N	32	23	E	567 00
KAKOMO, RIVER	STRM	1	07	N	32	23	E	567 01
KAKORA	MT	3	47	N	33	57	E	567 04
KAKORO	POPL	1	10	N	34	03	E	567 04
KAKORO	MT	1	11	N	34	04	E	567 01
KAKOROKORON	LCTY	1	21	N	33	56	E	567 01
KAKOTO SEE LOPUA	STRM	3	23	N	34	15	E	567 00
KAKOTORO	MT	3	14	N	30	57	E	567 01
KAKU SEE KAKU, RIVER	STRM	0	30	S	31	10	E	567 00
KAKU, RIVER	STRM	0	30	S	31	10	E	567 04
KAKULA	STRM	0	13	N	30	52	E	567 01
KAKUMBA SEE KAKUMBU	STRM	0	22	N	30	36	E	567 00
KAKUMBU	STRM	0	22	N	30	36	E	567 01
KAKUMIRO	POPL	0	48	N	31	19	E	567 01
KAKUNYU	MT	0	35	S	30	53	E	567 01
KAKURES	LCTY	1	18	N	33	55	E	567 01
KAKURESS SEE KAKURES	LCTY	1	18	N	33	55	E	567 00
KAKUTO	POPL	0	51	S	31	28	E	567 01
KAKUTO	MT	0	02	N	30	45	E	567 01
KAKUTO	MT	0	08	N	31	11	E	567 01
KAKWATA SEE KAKWATA, RIVER	STRM	1	55	N	31	59	E	567 00
KAKWATA, RIVER	STRM	1	55	N	31	59	E	567 01
KAKWORO	LCTY	1	33	N	39	33	E	567 01
KALABOK	LCTY	2	38	N	33	44	E	567 01
KALADONAPAL	LCTY	2	39	N	34	21	E	567 01
KALAGA	POPL	0	01	S	31	34	E	567 01

APPROVED FOR RELEASE: 2007/02/20: CIA-RDP01-00707R000200050003-9

APPROVED FOR RELEASE: 2007/02/20: CIA-RDP01-00707R000200050003-9

KALAGALA	POPL	0	36	N	32	37	E	567	01
KALAGALA	POPL	0	39	N	32	35	E	567	01
KALAIT	POPL	0	43	N	34	17	E	567	01
KALAKI	POPL	1	49	N	33	20	E	567	01
KALAMA	MT	0	18	N	31	08	E	567	01
KALAMBA	POPL	0	15	N	32	13	E	567	01
KALAMESE	LCTY	1	42	N	33	09	E	567	01
KALAMIRA	LCTY	0	51	N	33	45	E	567	01
KALAMUGET SEE KANAMUGIT	MT	2	43	N	34	33	E	567	00
KALANGALA	POPL	0	19	S	32	17	E	567	01
KALANGALO	POPL	0	34	N	31	57	E	567	01
KALAPAR	STRM	2	51	N	33	51	E	567	01
KALAPATA	MT	1	12	N	33	50	E	567	01
KALAPERABONG	LCTY	2	5?	N	34	10	E	567	01
KALASA	POPL	0	34	N	32	24	E	567	01
KALEGA	MT	0	31	N	32	25	E	567	01
KALEHE	MT	0	57	S	29	38	E	567	00
KALEKERU	POPL	1	10	N	34	02	E	567	01
KALEMANTE	MT	0	55	S	29	45	E	567	00
KALENGILI	MT	0	22	N	30	01	E	567	01
KALENGURUK	POPL	2	57	N	34	36	E	567	04
KALEPITA	MT	2	01	N	34	41	E	567	01
KALERI	LCTY	1	03	N	32	38	E	567	01
KALERI	LCTY	1	36	N	33	53	E	567	01
KALERI	MT	3	38	N	33	34	E	567	01
KALERI	WTRH	2	27	N	33	37	E	567	01
KALIGEE	MT	2	46	N	34	34	E	567	01
KALIM	STRM	1	18	N	33	58	E	567	01
KALIM SEE KELIM, RIVER	STRM	1	36	N	34	20	E	567	00
KALINDI	LDNG	0	22	S	32	14	E	567	01
KALINEGA SEE KALINEGA, RIVER	STRM	0	30	S	31	09	E	567	00
KALINEGA, RIVER	STRM	0	30	S	31	09	E	567	01
KALINGA	MT	2	55	N	34	35	E	567	04
KALINGALEM	MT	3	18	N	33	59	E	567	01
KALINYA	STRM	2	25	N	34	00	E	567	01
KALINZU FOREST	FRST	0	26	S	30	04	E	567	01
KALIRO	POPL	0	16	S	31	09	E	567	01
KALIRO	POPL	0	53	N	33	30	E	567	01
KALIRO SEE KALIRO STATION	RSTA	0	52	N	33	30	E	567	00
KALIRO STATION	RSTA	0	52	N	33	30	E	567	01
KALISIZO	POPL	0	32	S	31	38	E	567	01
KALITO	LCTY	1	50	N	33	11	E	567	01

APPROVED FOR RELEASE: 2007/02/20: CIA-RDP01-00707R000200050003-9

APPROVED FOR RELEASE: 2007/02/20: CIA-RDP01-00707R000200050003-9

KALIWALI	LCTY	1	48	N	33	44	E	567	01
KALOKONGO	STRM	3	35	N	34	09	E	567	01
KALOLO	MT	2	20	N	31	18	E	567	01
KALOMIL	MT	3	57	N	34	CO	E	567	01
KALONGA	MSSN	3	02	N	33	21	E	567	01
KALONGO	POPL	1	12	N	32	44	E	567	01
KALONGO	MT	0	11	N	29	57	E	567	00
KALONI	LCTY	2	27	N	32	37	E	567	01
KALUBI	STRM	3	10	N	31	14	E	567	01
KALUJUMBA	POPL	0	03	N	29	54	E	567	04
KALULE	POPL	0	38	N	32	32	E	567	01
KALUNGARI	LCTY	1	37	N	33	22	E	567	01
KALUNGI	POPL	1	18	N	32	40	E	567	01
KALUNGU	POPL	0	11	S	31	46	E	567	01
KALUNGU	POPL	0	35	N	32	38	E	567	01
KALWANGA	POPL	0	08	N	31	47	E	567	01
KALYABONGO	LCTY	2	35	N	33	42	E	567	01
KALYANKOKO	POPL	0	20	N	31	59	E	567	01
KALYANKOKO	MT	0	59	N	32	23	E	567	01
KAMA SEE KAMA ISLAND	ISL	0	09	S	33	54	E	567	00
KAMA	MT	1	07	N	34	15	E	567	01
KAMACHERIKOL	MT	3	38	N	34	04	E	567	01
KAMACHYA	MT	1	20	N	33	56	E	567	01
KAMAGOLE	STRM	2	35	N	34	06	E	567	01
KAMAHUNGWE	MT	1	06	S	30	05	E	567	01
KAMA ISLAND	ISL	0	09	S	33	54	E	567	01
KAMAJEK	MT	1	47	N	34	33	E	567	01
KAMAKINYANG	MT	3	23	N	33	45	E	567	01
KAMALIA	MT	0	21	S	30	59	E	567	01
KAMAYANG	LCTY	2	15	N	34	07	E	567	01
KAMBU SEE KAMBU, RIVER	STRM	1	15	N	32	46	E	567	00
KAMBU, RIVER	STRM	1	15	N	32	46	E	567	01
KAMBUGA	POPL	0	49	S	29	48	E	567	04
KAMCHO	STRM	2	25	N	32	02	E	567	01
KAMDINI	POPL	2	13	N	32	19	E	567	01
KAMEKE	LCTY	1	15	N	33	48	E	567	01
KAMENA	MT	1	09	S	29	44	E	567	00
KAMENGO	POPL	0	08	N	32	13	E	567	01
KAMENGO	MT	0	14	N	31	39	E	567	01
KAMERIS	MT	1	50	N	34	58	E	567	01
KAMESE	LCTY	1	27	N	33	29	E	567	01
KAMI SEE KAMII RIVER	STRM	0	34	N	34	01	E	567	00

APPROVED FOR RELEASE: 2007/02/20: CIA-RDP01-00707R000200050003-9

APPROVED FOR RELEASE: 2007/02/20: CIA-RDP01-00707R000200050003-9

KAMI, RIVER	STRM	0	34	N	34	01	E	567	01
KAMIGO	POPL	0	38	N	33	18	E	567	01
KAMI ISLAND SEE KAMA ISLAND	ISL	0	09	S	33	54	E	567	00
KAMIJARO	STRM	0	51	N	34	17	E	567	01
KAMINIKWACH SEE KAMINIKWACH, RIVER	STRM	1	56	N	33	01	E	567	00
KAMINIKWACH, RIVER	STRM	1	56	N	33	01	E	567	01
KAMION	POPL	3	43	N	34	12	E	567	04
KAMIRANJOGA	STRM	1	18	N	31	44	E	567	01
KAMISERE SEE KAMUSERE	STRM	1	12	N	31	12	E	567	00
KAMODA	POPL	1	45	N	33	30	E	567	01
KAMODA	LCTY	1	49	N	33	25	E	567	01
KAMODO	LCTY	1	35	N	33	22	E	567	01
KAMOGOLE SEE KAMAGOLE	STRM	2	35	N	34	06	E	567	00
KAMOLO SEE KOMOLO	MT	2	43	N	34	17	E	567	00
KAMONKOLI	MT	1	05	N	34	06	E	567	01
KAMOTHING	STRM	2	02	N	34	29	E	567	01
KAMPALA	POPL	0	19	N	32	35	E	567	01
KAMPENDE POINT	PT	0	18	S	32	18	E	567	01
KAMPINDI	LCTY	0	43	N	32	10	E	567	01
KAMPIRINGISA	LCTY	0	11	N	32	14	E	567	01
KAMSOKE	MT	0	32	S	30	28	E	567	01
KAMUGANGUZI	POPL	1	24	S	30	00	E	567	00
KAMUGE	POPL	1	10	N	33	50	E	567	01
KAMUGE ISLAND	ISL	1	32	N	34	14	E	567	01
KAMUKA SEE KAMUKA, RIVER	STRM	1	38	N	33	25	E	567	00
KAMUKA, RIVER	STRM	1	38	N	33	25	E	567	01
KAMUKALO	POPL	0	45	S	31	21	E	567	01
KAMUKONGO	POPL	0	14	S	31	47	E	567	01
KAMUKUCHI SEE MATHINIKO	STRM	2	38	N	34	29	E	567	00
KAMUKULU ISLAND	ISL	0	29	S	32	29	E	567	01
KAMUKURU ISLAND SEE KAMUKULU ISLAND	ISL	0	29	S	32	29	E	567	00
KAMULE	MT	0	28	N	31	46	E	567	01
KAMULI	POPL	0	56	N	33	07	E	567	02
KAMULI	LCTY	0	23	N	33	06	E	567	01
KAMULI SEE KAMULI STATION	RSTA	0	54	N	33	10	E	567	00
KAMULI STATION	RSTA	0	54	N	33	10	E	567	01
KAMUNINA	FORT	1	37	N	32	11	E	567	01
KAMUNINA	MT	1	36	N	32	11	E	567	01
KAMUNYU	MT	0	49	S	29	52	E	567	00
KAMURIA	POPL	3	32	N	34	06	E	567	01
KAMUSENENE	MT	0	09	N	30	29	E	567	01
KAMUSENENE	MT	0	22	N	31	16	E	567	01

APPROVED FOR RELEASE: 2007/02/20: CIA-RDP01-00707R000200050003-9

APPROVED FOR RELEASE: 2007/02/20: CIA-RDP01-00707R000200050003-9

KAMUSENENE		MT	0	51	N	31	13	E	567	01
KAMUSENENE		MT	1	11	N	32	06	E	567	01
KAMUSENENNE	SEE KAMUSENENE	MT	0	51	N	31	13	E	567	00
KAMUSERA	SEE KAMUSERE	STRM	1	12	N	31	12	E	567	00
KAMUSERE		STRM	1	12	N	31	12	E	567	01
KAMUSINZI, RIVER		STRM	0	55	S	30	00	E	567	00
KAMUSIRI		MT	1	20	N	30	50	E	567	01
KAMUTERA		MT	0	27	S	31	19	E	567	01
KAMWANA	SEE KAMWANA, RIVER	STRM	1	13	N	33	00	E	567	00
KAMWANA, RIVER		STRM	1	13	N	33	00	E	567	01
KAMWEZI		POPL	1	14	S	30	13	E	567	01
KANABA		AREA	2	00	N	32	10	E	567	01
KANABA		BLDG	1	15	S	29	47	E	567	00
KANABULEMU		MSSN	0	56	S	31	42	E	567	01
KANAMAGIT	SEE KANAMUGIT	MT	2	43	N	34	33	E	567	00
KANAMBATIKO		MSSN	1	04	N	33	33	E	567	01
KANAMUGIT		MT	2	43	N	34	33	E	567	01
KANANANJURA	SEE KANYAWANJURA, RIVER	STRM	1	11	N	31	21	E	567	00
KANANGALA	SEE KANANGALO, RIVER	STRM	1	00	N	31	31	E	567	00
KANANGALO	SEE KANANGALO, RIVER	STRM	1	00	N	31	31	E	567	00
KANANGALO, RIVER		STRM	1	00	N	31	31	E	567	01
KANANKAMBA		POPL	0	55	N	33	27	E	567	01
KANANYAIT		POPL	1	43	N	34	35	E	567	01
KANANYAIT		STRM	1	38	N	34	32	E	567	01
KANBANDA	SEE KANDANDA	MT	1	28	N	31	29	E	567	00
KANDANDA		MT	1	28	N	31	29	E	567	01
KANEM		MT	3	49	N	33	50	E	567	01
KANENA	SEE KANENA, RIVER	STRM	0	37	N	31	15	E	567	00
KANENA, RIVER		STRM	0	37	N	31	15	E	567	01
KANGAI		POPL	1	47	N	33	05	E	567	01
KANGATA	SEE KAGATA	MT	1	48	N	34	36	E	567	00
KANGAVWE		MT	0	34	N	32	20	E	567	01
KANGO		POPL	2	38	N	30	50	E	567	01
KANGO		MT	2	36	N	30	51	E	567	01
KANGOLE	SEE KONGOLE	POPL	1	32	N	34	07	E	567	00
KANGOLE		POPL	2	30	N	34	26	E	567	04
KANGOLE	SEE MANIMANI	STRM	2	32	N	34	15	E	567	00
KANGOLENGOLE		LCTY	1	53	N	33	13	E	567	01
KANGOTA		LCTY	1	30	N	33	18	E	567	01
KANGOTI		LCTY	1	45	N	33	05	E	567	01
KANGURIMIRA		MT	0	09	N	33	00	E	567	01
KANKAMBA		MT	0	26	S	31	32	E	567	01

APPROVED FOR RELEASE: 2007/02/20: CIA-RDP01-00707R000200050003-9

APPROVED FOR RELEASE: 2007/02/20: CIA-RDP01-00707R000200050003-9

KANKOKO, RIVER	STRM	0	50	S	29	3	E	567	00
KANKONONKI	LCTY	1	08	N	32	33	E	567	01
KANKURU SEE KYANKULU, RIVER	STRM	1	56	N	32	08	E	567	00
KANOGA SEE KANOGA, RIVER	STRM	1	33	N	32	16	E	567	00
KANOGA, RIVER	STRM	1	33	N	32	36	E	567	01
KANONI	POPL	0	07	S	30	36	E	567	01
KANONI	POPL	0	14	S	31	42	E	567	01
KANONI	POPL	0	39	S	31	28	E	567	01
KANONI	MT	0	28	S	31	22	E	567	01
KANSENENE	MT	0	23	S	30	23	E	567	01
KANSERA	POPL	0	36	N	31	40	E	567	01
KANSHEGU, RIVER	STRM	0	51	S	29	52	E	567	00
KANSIRE	LCTY	0	42	N	32	12	E	567	01
KANSOVE ISLAND	ISL	0	33	S	32	11	E	567	01
KANSOVWI ISLAND SEE KANSOVE ISLAND	ISL	0	33	S	32	11	E	567	00
KANTARARA	MT	0	31	N	30	07	E	567	00
KANUNGU	POPL	0	54	S	29	47	E	567	04
KANYALIWA	MT	2	36	N	33	29	E	567	01
KANYAMBALALA SEE KANYAMBARARA	POPL	0	02	S	30	21	E	567	00
KANYAMBARARA	POPL	0	02	S	30	21	E	567	04
KANYAMBURARA SEE KANYAMBARARA	POPL	0	02	S	30	21	E	567	00
KANYAMUSANGA SWAMP	MRSH	0	03	N	32	26	E	567	00
KANYANABULIMANYA SEE KANYINABULIMANO	POPL	0	37	S	29	44	E	567	00
KANYAO SEE KUNYAO, RIVER	STRM	1	48	N	35	05	E	567	00
KANYARIERU	POPL	0	30	S	30	49	E	567	01
KANYARIGIRI	MT	0	06	N	30	37	E	567	01
KANYAWANJURA, RIVER	STRM	1	11	N	31	21	E	567	01
KANYEGIRI	MT	0	28	S	30	29	E	567	01
KANYINABULIMANO	POPL	0	37	S	29	44	E	567	04
KANYOGOGA	POPL	0	17	N	32	09	E	567	01
KANYOGOGA	POPL	0	30	N	32	08	E	567	01
KANYUM	POPL	1	23	N	33	54	E	567	01
KAPAK	MT	3	32	N	34	04	E	567	01
KAPARABYONG	MT	2	17	N	33	45	E	567	01
KAPCHORWA	POPL	1	23	N	34	27	E	567	04
KAPEDO	LCTY	3	41	N	33	56	E	567	01
KAPEDO	STRM	3	37	N	33	52	E	567	04
KAPEKA	POPL	0	40	N	32	14	E	567	04
KAPEL	MT	2	38	N	33	55	E	567	01
KAPEL EPOLOT	STRM	3	15	N	33	47	E	567	04
KAPEL I SEE KAPEL	MT	2	38	N	33	55	E	567	00

APPROVED FOR RELEASE: 2007/02/20: CIA-RDP01-00707R000200050003-9

APPROVED FOR RELEASE: 2007/02/20: CIA-RDP01-00707R000200050003-9

KAPELMORU		MT	3	02	N	34	12	E	567 01
KAPELPOLOT	SEE KAPELEPOLOT	STRM	3	15	N	33	47	E	567 00
KAPESU		MT	1	24	N	33	48	E	567 01
KAPETA		STRM	3	15	N	33	31	E	567 01
KAPIANGA	SEE KAPYANGA	POPL	0	32	N	33	45	E	567 00
KAPIMPINI		MT	0	59	N	32	06	E	567 01
KAPIRI		POPL	1	36	N	33	47	E	567 01
KAPIRI		MT	1	40	N	33	47	E	567 01
KAPTOKOI		POPL	1	27	N	34	25	E	567 01
KAPTOKOI	SEE KAPTOKOI, RIVER	STRM	1	32	N	34	19	E	567 00
KAPTOKOI, RIVER		STRM	1	32	N	34	19	E	567 01
KAPU	SEE KOPU	STRM	3	38	N	31	02	E	567 00
KAPUAI	SEE LADOTO	POPL	1	16	N	33	52	E	567 00
KAPUJAN		POPL	1	44	N	33	55	E	567 01
KAPUTH	SEE KOPUTH	STRM	2	35	N	34	00	E	567 00
KAPYANGA		POPL	0	32	N	33	45	E	567 01
KARADAMOLE		LCTY	2	32	N	33	39	E	567 01
KARADUMAJIN		MT	2	33	N	33	37	E	567 01
KARALA	SEE KARALA, RIVER	STRM	0	48	N	31	25	E	567 00
KARALA, RIVER		STRM	0	48	N	31	25	E	567 01
KARAMAYI		LCTY	1	28	N	33	18	E	567 01
KARAMBI		POPL	0	02	N	29	44	E	567 04
KARAMOJA	SEE KARAMOJA DISTRICT	DIST	2	45	N	34	15	E	567 00
KARAMOJA DISTRICT		DIST	2	45	N	34	15	E	567 01
KARAMOJO DISTRICT	SEE KARAMOJA DISTRICT	DIST	2	45	N	34	15	E	567 00
KARAMRANI		MT	0	43	S	30	32	E	567 01
KARANGORA		MT	0	39	N	30	07	E	567 01
KARARO, LAKE		LAKE	0	06	S	30	12	E	567 01
KARASEI		MT	2	58	N	33	16	E	567 01
KARATA POINT	SEE KATARA POINT	PT	2	06	N	31	23	E	567 00
KARAVERU		MT	0	13	N	29	57	E	567 00
KARENGE, LAKE		LAKE	0	54	S	30	08	E	567 01
KARENYANJ	SEE KORINYANG	MT	1	31	N	34	52	E	567 00
KARIENDA		MT	1	06	N	32	12	E	567 01
KARIMI	SEE KIRIMIA	STRM	0	52	N	30	04	E	567 00
KARIMI, RIVER	SEE KIRIMIA	STRM	0	52	N	30	04	E	567 00
KARITA		STRM	1	44	N	34	56	E	567 01
KARITA		WTRH	1	33	N	34	50	E	567 01
KARIYA, LAKE		LAKE	0	14	S	30	10	E	567 01
KARIJUBU		POPL	1	41	N	31	40	E	567 01
KARUNDI, RIVER		STRM	0	41	S	29	45	E	567 00

APPROVED FOR RELEASE: 2007/02/20: CIA-RDP01-00707R000200050003-9

APPROVED FOR RELEASE: 2007/02/20: CIA-RDP01-00707R000200050003-9

KARUNGO	POPL	0	20	S	30	26	E	567	01
KARWE	MT	0	43	N	32	39	E	567	01
KARYANDA	MT	0	59	N	32	11	E	567	01
KASAGALA	MT	1	10	N	32	32	E	567	01
KASAGAMA	POPL	0	07	S	31	09	E	567	01
KASAIGA	STRM	0	56	N	30	16	E	567	01
KASAKA	POPL	0	35	S	30	26	E	567	01
KASAKA	LCTY	0	13	N	31	32	E	567	01
KASAKA	MT	0	10	S	31	37	E	567	01
KASAKAT	MT	1	20	N	34	22	E	567	01
KASAMBA POINT	PT	0	28	S	32	10	E	567	01
KASAMBIRA	LCTY	0	46	N	33	11	E	567	01
KASAMBYA	POPL	0	55	N	31	15	E	567	01
KASANDA	POPL	0	33	N	31	49	E	567	01
KASANDA	MT	0	55	S	29	59	E	567	00
KASANGARI	MT	0	27	N	30	05	E	567	04
KASANJE	POPL	0	08	N	32	23	E	567	01
KASANJE	POPL	1	18	S	29	52	E	567	00
KASANSALA	MT	0	05	N	31	31	E	567	01
KASASA	POPL	1	26	N	31	19	E	567	01
KASASA	MT	0	08	N	32	00	E	567	01
KASATORA	MT	1	04	S	29	39	E	567	04
KASAWO	POPL	0	41	N	32	49	E	567	01
KASAWUZI	LCTY	1	01	N	33	39	E	567	01
KASAZU	MT	0	08	N	30	12	E	567	01
KASENDA	POPL	0	26	N	30	17	E	567	01
KASENSO	POPL	0	22	N	32	49	E	567	01
KASENYI	POPL	0	02	S	30	08	E	567	04
KASENYI	POPL	0	34	N	31	22	E	567	01
KASENYI	STRM	0	54	S	29	57	E	567	00
KASESE	POPL	0	10	N	30	05	E	567	01
KASESE	MT	0	53	S	29	55	E	567	00
KASESERO	POPL	0	40	S	31	27	E	567	01
KASEWONGERA	MT	0	02	N	31	18	E	567	01
KASHAMBYA	POPL	1	03	S	29	58	E	567	04
KASHARI	CO	0	28	S	30	37	E	567	04
KASHASHA	MT	0	46	S	30	25	E	567	01
KASHASHA, RIVER	STRM	1	02	S	29	36	E	567	00
KASHASHA, RIVER	STRM	1	21	S	29	53	E	567	00
KASHEKYE	MT	1	07	S	29	57	E	567	00
KASHENYI	POPL	0	35	S	30	08	E	567	01
KASHESA	MT	0	48	S	29	39	E	567	00

APPROVED FOR RELEASE: 2007/02/20: CIA-RDP01-00707R000200050003-9

APPROVED FOR RELEASE: 2007/02/20: CIA-RDP01-00707R000200050003-9

KASHONI	MT	0	52	S	29	42	E	567	00
KASIKIZI	MT	1	09	S	29	59	E	567	00
KASINGO	POPL	1	24	N	31	20	E	567	01
KASIRANYE	LCTY	1	34	N	33	34	E	567	01
KASIRU	MT	1	02	S	29	40	E	567	00
KASIRYE	POPL	0	13	N	33	02	E	567	01
KASISO	LCTY	0	52	N	32	31	E	567	01
KASOKWE	POPL	0	56	N	33	30	E	567	01
KASOKWE	POPL	1	14	N	32	51	E	567	01
KASOLOKAMPONYE	POPL	0	45	N	31	30	E	567	01
KASOLOSOLO	POPL	0	31	N	31	08	E	567	01
KASOMORA	MT	0	51	S	30	04	E	567	01
KASONGI	POPL	0	17	S	30	38	E	567	01
KASONGOIRE	LCTY	0	38	N	31	20	E	567	01
KASONGOIRE	MT	1	57	N	32	13	E	567	01
KASOZI	POPL	0	01	N	30	33	E	567	01
KASOZI	LCTY	0	26	N	33	36	E	567	01
KASOZI	LCTY	0	59	N	33	02	E	567	01
KASOZI	MT	0	40	S	30	21	E	567	01
KASOZI	MT	1	21	N	32	41	E	567	01
KASOZI	MT	1	25	N	32	07	E	567	01
KASUKU SEE NAKAUKA	POPL	0	11	N	32	27	E	567	00
KASULE	BLDG	0	32	N	31	10	E	567	01
KASULE ISLAND	ISL	0	12	S	32	12	E	567	01
KASUMBA	POPL	0	54	S	30	57	E	567	01
KASUNGANYANJA	POPL	0	26	N	30	13	E	567	01
KASUNGWA	MT	1	12	N	30	51	E	567	01
KASUNJU	MT	0	19	S	30	05	E	567	01
KASURI SEE KASULE ISLAND	ISL	0	12	S	32	12	E	567	00
KASWA	MT	0	55	S	29	50	E	567	00
KASYOHA FOREST	FRST	0	19	S	30	12	E	567	01
KATABAGI	MT	1	05	S	29	59	E	567	00
KATABALANGA SEE KATABALANGA, RIVER	STRM	0	15	N	31	18	E	567	00
KATABALANGA, RIVER	STRM	0	15	N	31	18	E	567	01
KATABANDA	MT	1	15	N	32	13	E	567	01
KATABARUA	MT	0	25	N	30	02	E	567	00
KATABI	POPL	0	05	N	32	29	E	567	01
KATABNYAN	MT	2	34	N	33	44	E	567	01
KATABOK	WTRH	1	47	N	34	52	E	567	01
KATABWA	MT	0	32	N	30	02	E	567	01
KATAGARUKWA	POPL	1	38	N	31	48	E	567	04

APPROVED FOR RELEASE: 2007/02/20: CIA-RDP01-00707R000200050003-9

APPROVED FOR RELEASE: 2007/02/20: CIA-RDP01-00707R000200050003-9

KATAGUBWA	MT	0	57	S	29	41	E	567	00
KATAKWI	POPL	1	55	N	33	57	E	567	01
KATALE	POPL	0	47	N	32	15	E	567	01
KATALE	LCTY	0	14	N	32	31	E	567	01
KATAMATUK	MT	2	14	N	34	38	E	567	01
KATAMBWA SEE KATAMBWA, RIVER									
KATAMBWA, RIVER	STRM	0	55	N	32	45	E	567	00
KATANDA	STRM	0	55	N	32	45	E	567	01
KATANGA SEE KATANGA ISLAND	MT	0	02	N	29	49	E	567	00
KATANGA ISLAND	ISL	0	35	S	32	12	E	567	00
	ISL	0	35	S	32	12	E	567	01
KATARA									
KATARAMPUNGU	POPL	0	15	S	30	05	E	567	01
KATARA POINT	MT	0	43	S	29	49	E	567	00
KATARO	PT	2	06	N	31	23	E	567	04
KATCHAWAMBA	POPL	2	07	N	31	23	E	567	01
	MT	0	48	S	31	09	E	567	01
KATCHWAMBA SEE KATCHAWAMBA									
KATEBE	MT	0	48	S	31	09	E	567	00
KATEBO	POPL	0	31	S	30	37	E	567	01
KATEGULI SEE KATEGULI, RIVER	POPL	0	02	S	32	05	E	567	01
KATEGULI, RIVER	STRM	0	12	S	30	18	E	567	00
	STRM	0	12	S	30	18	E	567	01
KATELI									
KATEMBA SEE KITEMBA	MT	2	48	N	34	43	E	567	01
KATEMBE	POPL	0	18	N	30	50	E	567	00
KATENDERE	MSSN	0	45	S	30	50	E	567	01
KATENGA	MT	1	05	S	29	55	E	567	00
	MT	1	22	S	29	56	E	567	00
KATENGA ISLAND SEE KATANGA ISLAND	ISL	0	35	S	32	12	E	567	00
KATENIE SEE KATENTE	MSSN	0	15	N	32	53	E	567	00
KATENTE	POPL	0	29	N	31	06	E	567	01
KATENTE	MSSN	0	15	N	32	53	E	567	01
KATEPOTE	MT	2	54	N	33	46	E	567	01
KATERA									
KATERA	POPL	0	43	N	32	00	E	567	01
KATERA	POPL	0	55	S	31	39	E	567	01
KATERAGOTO	MT	1	14	N	32	15	E	567	01
KATERAMPUNGU	LCTY	1	25	N	33	14	E	567	01
	MT	0	55	S	29	49	E	567	00
KATERERA SEE KATERERE, RIVER	STRM	0	51	N	31	14	E	567	00
KATERERE SEE KATERERE, RIVER	STRM	0	51	N	31	14	E	567	00
KATERERE, RIVER	STRM	0	51	N	31	14	E	567	01
KATETA	MT	1	28	N	33	30	E	567	01
KATETE	POPL	0	38	S	30	42	E	567	01
KATETE	LCTY	0	30	N	32	26	E	567	01
KATETE SEE KATETE, RIVER	STRM	1	11	N	32	22	E	567	00

APPROVED FOR RELEASE: 2007/02/20: CIA-RDP01-00707R000200050003-9

APPROVED FOR RELEASE: 2007/02/20: CIA-RDP01-00707R000200050003-9

KATETE, RIVER	STRM	1	11	N	32	22	E	567	01
KATETI	MT	0	31	S	31	02	E	567	01
KATHAJA	STRM	3	46	N	33	42	E	567	01
KATHIALEM	MT	1	36	N	34	45	E	567	04
KATI	MT	0	37	S	29	56	E	567	04
KATIARIZO SEE KABATALUKA	MT	0	54	S	31	17	E	567	00
KATIDI	LCTY	1	47	N	33	02	E	567	01
KATIGUSA	MT	0	37	N	30	23	E	567	01
KATIK	LCTY	2	07	N	32	49	E	567	01
KATIKAMU	POPL	0	23	N	32	46	E	567	01
KATIKAMU	POPL	0	43	N	32	32	E	567	01
KATINI	LCTY	0	44	N	33	00	E	567	01
KATIRIO	LCTY	1	03	N	33	45	E	567	01
KATISIZO SEE KALISIZO	POPL	0	32	S	31	38	E	567	00
KATITI	LCTY	1	47	N	33	25	E	567	01
KATO SEE MAYANJA KATO, RIVER	STRM	0	35	N	32	14	E	567	00
KATOBI	POPL	0	34	S	29	43	E	567	00
KATOIO SEE KATOJO	POPL	0	57	S	30	20	E	567	00
KATOJO	POPL	0	01	S	29	46	E	567	04
KATOJO	POPL	0	57	S	30	20	E	567	01
KATOJO, RIVER	STRM	1	01	S	29	53	E	567	00
KATOKE	POPL	0	45	N	30	42	E	567	01
KATOKE	MT	0	41	N	32	08	E	567	01
KATOMA	POPL	0	50	S	31	05	E	567	01
KATOMA	MT	0	25	S	30	59	E	567	01
KATOMA	MT	1	05	S	29	52	E	567	00
KATONGA SEE KATONGA, RIVER	STRM	0	02	S	32	01	E	567	00
KATONGA, RIVER	STRM	0	02	S	32	01	E	567	02
KATOP	LCTY	2	06	N	32	45	E	567	01
KATOSI	POPL	0	09	N	32	48	E	567	01
KATOSI	STRM	0	28	S	29	49	E	567	00
KATUBA	FORT	1	36	N	32	16	E	567	01
KATUKE	LCTY	1	14	N	33	41	E	567	01
KATULIKIRE	POPL	2	00	N	32	08	E	567	01
KATUNGURA	MT	0	18	N	30	01	E	567	00
KATUNGURU	POPL	0	04	S	30	03	E	567	01
KATURU	LCTY	1	54	N	33	09	E	567	01
KATUTURI	LCTY	1	19	N	33	55	E	567	01
KATWE	POPL	0	08	S	29	52	E	567	02
KATWE	MT	0	46	N	32	01	E	567	01
KATWE, LAKE	LAKE	0	08	S	29	52	E	567	04
KATWE KANGILI	HILL	0	49	N	32	10	E	567	01

APPROVED FOR RELEASE: 2007/02/20: CIA-RDP01-00707R000200050003-9

APPROVED FOR RELEASE: 2007/02/20: CIA-RDP01-00707R000200050003-9

KATWEKEMBWA	MT	0 58 S	29 54 E	567	00
KAULA	POPL	0 07 N	31 40 E	567	01
KAULOK	MT	1 56 N	33 03 E	567	01
KAULUK SEE KAULOK	MT	1 56 N	35 03 E	567	00
KAWAGO	LCTY	1 04 N	33 08 E	567	01
KAWALA	MT	0 02 S	32 40 E	567	01
KAWANDA	POPL	0 24 N	32 32 E	567	01
KAWANDIKO	MT	0 03 S	31 34 E	567	01
KAWATA SEE KAKWATA, RIVER	STRM	1 59 N	31 59 E	567	00
KAWEMBE	MT	0 33 N	33 15 E	567	01
KAWERI	POPL	0 36 N	31 23 E	567	01
KAWERI ISLAND	ISL	1 38 N	33 15 E	567	01
KAWERO	LCTY	1 44 N	33 00 E	567	01
KAWEZIKE	POPL	0 10 N	32 04 E	567	01
KAWINI	LCTY	1 42 N	33 03 E	567	01
KAWINYI	LCTY	1 25 N	33 35 E	567	01
KAWOLO SEE KAWOLO STATION	RSTA	0 21 N	32 56 E	567	00
KAWOLONGOJA SEE KAWOLONGOJO	POPL	0 24 N	32 09 E	567	00
KAWOLONGOJO	POPL	0 24 N	32 09 E	567	01
KAWOLO STATION	RSTA	0 21 N	32 56 E	567	02
KAWULA	POPL	0 39 N	31 25 E	567	01
KAWUNGERA	POPL	0 26 N	31 40 E	567	01
KAYANJA	POPL	0 21 N	32 52 E	567	01
KAYANJA, LAKE	LAKE	0 17 S	31 52 E	567	01
KAYANJA ISLAND	ISL	0 13 S	32 21 E	567	01
KAYONZA	POPL	. 53 N	32 52 E	567	01
KAYONZA	POPL	0 56 S	29 42 E	567	04
KAYONZA	POPL	1 07 S	30 07 E	567	01
KAYU SEE KAYU, RIVER	STRM	3 48 N	31 48 E	567	00
KAYU, RIVER	STRM	3 48 N	31 48 E	567	02
KAYUMBA, LAKE	LAKE	1 20 S	29 47 E	567	00
KAYUNJA	POPL	0 41 N	32 54 E	567	01
KAZARA	CO	0 55 S	30 10 E	567	04
KAZERE	LCTY	2 41 N	33 49 E	567	01
KAZI	POPL	0 12 N	32 37 E	567	01
KAZINGA	MT	0 13 S	29 53 E	567	00
KAZINGA SEE KAZINGA, RIVER	STRM	0 36 S	29 44 E	567	00
KAZINGA SEE KAZINGA, RIVER	STRM	: 09 N	32 03 E	567	00
KAZINGA, RIVER	STRM	0 36 S	29 44 E	567	04
KAZINGA, RIVER	STRM	1 09 N	32 03 E	567	04
KAZINGA CHANNEL	STRM	0 13 S	29 53 E	567	01
KAZIRU	POPL	0 07 S	31 56 E	567	01

APPROVED FOR RELEASE: 2007/02/20: CIA-RDP01-00707R000200050003-9

APPROVED FOR RELEASE: 2007/02/20: CIA-RDP01-00707R000200050003-9

KAZO	POPL	0	03	S	30	45	E	567	01
KAZO	MT	2	41	N	30	53	E	567	01
KAZWAMA	POPL	1	20	N	32	38	E	567	01
KAZWI	MT	2	49	N	34	33	E	567	01
KEBISONI	POPL	0	51	S	30	00	E	567	01
KECHARABA	STRM	2	16	N	32	11	E	567	01
KEDI	STRM	3	27	N	31	05	E	567	01
KEDI	STRM	3	41	N	31	14	E	567	01
KEDI, RIVER SEE KEDI	STRM	3	41	N	31	14	E	567	00
KEDYANG SEE KEDYANG, RIVER	STRM	1	43	N	33	12	E	567	00
KEDYANG, RIVER	STRM	1	43	N	33	12	E	567	01
KEI SEE KEI, JEBEL	MT	3	35	N	31	05	E	567	00
KEI, JEBEL	MT	3	35	N	31	05	E	567	01
KEKALE	LCTY	1	47	N	33	19	E	567	01
KELAK	POPL	2	36	N	32	55	E	567	01
KELE	BLDG	1	39	N	33	10	E	567	01
KELERE SEE KALERI	MT	3	38	N	33	34	E	567	00
KELIM SEE KELIM, RIVER	STRM	1	36	N	34	20	E	567	00
KELIM, RIVER	STRM	1	36	N	34	20	E	567	04
KEM	POPL	2	41	N	33	46	E	567	01
KENDRA	STRM	3	34	N	31	25	E	567	01
KENI SEE KEM	POPL	2	41	N	33	46	E	567	00
KENKEBU	LCTY	1	03	N	33	55	E	567	01
KENSUNGA	MT	0	14	S	30	43	E	567	01
KENYA	STRM	3	33	N	31	26	E	567	01
KEREKERENE	MT	1	07	N	34	03	E	567	01
KEREMECH	MT	2	58	N	33	35	E	567	01
KEREMET	POPL	2	42	N	33	39	E	567	01
KERESI	MT	2	18	N	31	04	E	567	01
KESERWA ISLAND	ISL	0	35	S	32	17	E	567	01
KETEMBA SEE KITEMBA	POPL	0	18	N	30	50	E	567	00
KEYO	MT	2	49	N	32	11	E	567	01
KHOMELEKC	MT	1	27	N	33	48	E	567	01
KIABONA SEE SIAVONA	MT	0	14	N	33	51	E	567	00
KIAMWIGA SEE KYAMWIGA, LAKE	LAKE	0	11	S	30	09	E	567	00
KIAMWIGA, LAKE SEE KYAMWIGA, LAKE	LAKE	0	11	S	30	09	E	567	00
KIANA SEE KIANI	POPL	0	58	N	33	31	E	567	00
KIANAMO	MT	0	19	N	29	58	E	567	00
KIANAMO, MOUNT SEE KIANAMO	MT	0	19	N	29	58	E	567	00
KIANI	POPL	0	58	N	33	31	E	567	01
KIARA	MT	0	43	S	30	13	E	567	01
KIATH SEE KIAZI	STRM	2	22	N	34	36	E	567	00

APPROVED FOR RELEASE: 2007/02/20: CIA-RDP01-00707R000200050003-9

APPROVED FOR RELEASE: 2007/02/20: CIA-RDP01-00707R000200050003-9

KIAZI										
KIBA	STRM	2	22	N	34	36	E	567	04
KIBAIZA	STRM	2	22	N	31	50	E	567	01
KIBALE	MT	0	51	S	29	47	E	567	00
KIBALE	CO	0	15	N	30	30	E	567	04
	POPL	0	48	N	31	04	E	567	01
KIBALE										
KIBALE	POPL	0	52	N	33	37	E	567	01
KIBALE KYOKWEZI	MT	0	49	N	30	43	E	567	01
KIBALI SEE KIBALI, RIVER	MT	0	48	N	30	33	E	567	01
KIBALI, RIVER	STRM	0	51	S	31	43	E	567	00
	STRM	0	51	S	31	43	E	567	01
KIBAMBA										
KIBANDA	LCTY	1	50	N	31	45	E	567	01
KIBANDA	AREA	2	05	N	32	07	E	567	01
KIBANDA	CO	2	00	N	31	55	E	567	04
KIBANDA	POPL	0	52	S	31	21	E	567	01
	MT	0	53	N	32	11	E	567	01
KIBANGA SEE KIBANGA POINT										
KIBANGA POINT	PT	0	13	S	32	04	E	567	00
KIBANGA PORT	PT	0	13	S	32	04	E	567	01
KIBANGYA	POPL	0	11	N	32	52	E	567	01
KIBARIZA	POPL	1	33	N	32	01	E	567	01
	MT	0	01	N	29	57	E	567	00
KIBASI										
KIBAYA	POPL	0	46	S	30	11	E	567	01
KIBAZI	MSSN	0	41	S	30	36	E	567	01
KIBEGA	LCTY	0	49	N	33	46	E	567	01
KIBEKA	POPL	0	30	S	30	53	E	567	01
	POPL	1	49	N	32	08	E	567	01
KIBENGO										
KIBENGO	MT	0	18	S	32	09	E	567	01
KIBETO	MT	0	38	N	30	47	E	567	01
KIBIBI	LCTY	0	44	N	33	13	E	567	01
KIBIBI SEE KIBIBI ISLAND	POPL	0	14	N	32	10	E	567	01
	ISL	0	14	S	32	18	E	567	00
KIBIBI SEE KIBIBI ISLAND										
KIBIBI	ISL	0	23	S	32	12	E	567	00
KIBIBI ISLAND	LCTY	0	28	N	32	03	E	567	01
KIBIBI ISLAND	ISL	0	06	N	33	02	E	567	01
KIBIBI ISLAND	ISL	0	14	S	32	18	E	567	01
	ISL	0	23	S	32	12	E	567	01
KIBIMBA SEE KIBIMBA, RIVER										
KIBIMBA SEE KIBIMBA, RIVER	STRM	0	08	N	31	37	E	567	00
KIBIMBA, RIVER	STRM	0	42	N	33	51	E	567	00
KIBIMBA, RIVER	STRM	0	08	N	31	37	E	567	01
KIBINGA	STRM	0	42	N	33	51	E	567	01
	LCTY	0	44	N	33	17	E	567	01
KIBINGO										
KIBINGO	POPL	0	36	S	30	21	E	567	01
	POPL	1	27	N	31	20	E	567	01

APPROVED FOR RELEASE: 2007/02/20: CIA-RDP01-00707R000200050003-9

APPROVED FOR RELEASE: 2007/02/20: CIA-RDP01-00707R000200050003-9

KIBIRO					POPL	1	41	N	31 15 E	567 01
KIBOGA					POPL	0	54	N	31 46 E	567 01
KIBOGO					LCTY	0	02	S	32 10 E	567 01
KIBOKO	SEE	KELIM; RIVER			STRM	1	36	N	34 20 E	567 00
KIBONA					MT	0	13	S	30 04 E	567 01
KIBONA; LAKE					LAKE	0	13	S	30 03 E	567 01
KIBUBULA					POPL	0	33	N	32 12 E	567 01
KIBUGA					MT	0	15	N	30 01 E	567 00
KIBUGA; RIVER					STRM	1	25	S	29 59 E	567 00
KIBUJI	SEE	IBUJE			POPL	1	53	N	32 23 E	567 00
KIBUJI					MT	1	55	N	32 23 E	567 01
KIBUKU					POPL	0	56	N	30 15 E	567 01
KIBUKU	SEE	TERINYI			POPL	1	01	N	33 46 E	567 00
KIBUKU					POPL	1	03	N	33 48 E	567 01
KIBUKU					MT	0	55	N	30 13 E	567 01
KIBULALA					MT	1	09	N	31 00 E	567 01
KIBUNGO					LDNG	0	08	S	32 46 E	567 01
KIBUYE					LDNG	0	20	N	33 42 E	567 01
KIBUZIGE					MT	1	10	S	29 53 E	567 04
KICHANJI					LCTY	1	36	N	31 44 E	567 01
KICHEMA					POPL	2	25	N	32 38 E	567 01
KICHWAMBA					POPL	0	15	S	30 06 E	567 01
KICHWAMBA					POPL	0	41	S	29 56 E	567 02
KICHWAMBA					POPL	0	43	N	30 12 E	567 01
KIDERA					POPL	0	42	N	34 09 E	567 01
KIDERA					POPL	1	20	N	32 59 E	567 01
KIDILANDE					POPL	2	02	N	32 23 E	567 01
KIDIMBULI					MT	0	35	N	33 21 E	567 01
KIDIZI	SEE	KIZI; RIVER			STRM	1	19	N	31 44 E	567 00
KIDIZI RIVER	SEE	KIZI; RIVER			STRM	1	19	N	31 44 E	567 00
KIDOMA					POPL	1	23	N	31 07 E	567 01
KIDONGOLE					POPL	1	16	N	33 58 E	567 01
KIDUHA					MT	1	15	S	29 41 E	567 00
KIDURU					MT	0	46	N	30 22 E	567 01
KIDWERA					LCTY	1	48	N	31 43 E	567 01
KIDZI RIVER					POPL	0	20	S	31 49 E	567 01
KIFUNFU					MT	0	36	S	30 33 E	567 01
KIFUYO					LCTY	0	23	N	33 50 E	567 01
KIGALAMA					LCTY	0	44	N	32 11 E	567 01
KIGANDO					MT	0	35	S	31 09 E	567 01
KIGANGA					MT	0	52	S	31 26 E	567 01
KIGARAMA					MT	1	09	S	29 39 E	567 00

APPROVED FOR RELEASE: 2007/02/20: CIA-RDP01-00707R000200050003-9

APPROVED FOR RELEASE: 2007/02/20: CIA-RDP01-00707R000200050003-9

KIGAYAZA									
KIGEYO SEE KIGEYO, RIVER									
KIGEYO, RIVER	MT	0	39	N	32	50	E	567	01
KIGEZI SEE KIGEZI DISTRICT	STRM	1	09	S	29	49	E	567	00
KIGEZI DISTRICT	STRM	1	09	S	29	49	E	567	04
	DIST	0	50	S	29	45	E	567	00
KIGI ISLAND	DIST	0	50	S	29	45	E	567	04
KIGINGI									
KIGIRO SEE KABIRA	ISL	1	38	N	33	09	E	567	01
KIGOMA	POPL	1	22	N	33	03	E	567	01
KIGOMBA SEE KIGUMBA	POPL	0	41	S	30	01	E	567	00
	POPL	0	56	N	31	18	E	567	01
KIGONA SEE KIGONA, RIVER	POPL	1	49	N	32	01	E	567	00
KIGONA, RIVER									
KIGOROBYA	STRM	0	42	S	31	45	E	567	00
KIGOTO	STRM	0	42	S	31	45	E	567	01
KIGOWA	POPL	1	37	N	31	18	E	567	01
	MSSN	0	09	S	30	24	E	567	01
KIGULI	MSSN	0	21	N	32	36	E	567	01
KIGULU									
KIGULU	POPL	1	25	N	32	34	E	567	01
KIGUMBA	CO	0	45	N	33	30	E	567	04
KIGUMBA	MT	0	38	N	33	29	E	567	01
	POPL	1	45	N	31	45	E	567	01
KIGUNGA	POPL	1	49	N	32	01	E	567	04
KIGUNGU									
KIGWERI	POPL	0	59	N	34	21	E	567	01
KIGWISA	MT	0	02	N	32	25	E	567	00
KIGWUKA	LCTY	1	09	N	33	14	E	567	01
	POPL	0	24	N	33	26	E	567	01
KIHA SEE KIHA, RIVER	STRM	2	24	N	32	03	E	567	01
KIHA, RIVER									
KIHAGUZI	STRM	1	27	N	31	36	E	567	00
KIHATE	STRM	1	27	N	31	36	E	567	01
KIHI	MT	1	04	N	31	09	E	567	01
	MT	1	11	S	29	43	E	567	00
KIHIMBI	POPL	0	45	S	29	42	E	567	02
KIHMULO									
KIHUKYA	MT	1	10	S	29	36	E	567	00
KIHUNGI, RIVER	MSSN	0	49	S	29	58	E	567	00
KII	AREA	1	50	N	31	45	E	567	01
	STRM	1	02	S	29	36	E	567	00
KIIGA, RIVER	STRM	3	28	N	31	09	E	567	01
KIITA SEE KIITA, RIVER									
KIITA, RIVER	STRM	0	53	S	29	42	E	567	00
KIJAGUZA	STRM	1	01	N	32	45	E	567	00
KIJANEBALOLA, LAKE	STRM	1	01	N	32	45	E	567	01
	MT	0	57	N	31	10	E	567	01
KIJOMBA	LAKE	0	43	S	31	19	E	567	01
KIJONGO									
	MT	0	06	N	29	48	E	567	00
	MT	0	01	S	30	25	E	567	01

APPROVED FOR RELEASE: 2007/02/20: CIA-RDP01-00707R000200050003-9

APPROVED FOR RELEASE: 2007/02/20: CIA-RDP01-00707R000200050003-9

KIJONJO	MT	0	44	S	31	34	E	567	01
KIJU	MT	3	00	N	32	18	E	567	01
KIJUMBURA	POPL	1	54	N	32	18	E	567	01
KIJUNJUBWA	POPL	1	26	N	31	45	E	567	01
KIJWENGE	MT	1	03	N	31	19	E	567	01
KIKAGATI	POPL	1	02	S	30	40	E	567	01
KIKALALA	POPL	0	28	N	32	53	E	567	01
KIKALU	MT	1	03	N	33	39	E	567	01
KIKAMULO	POPL	0	46	N	32	22	E	567	01
KIKANDWA	MSSN	0	40	N	32	27	E	567	01
KIKANGALA	MSSN	0	46	N	31	05	E	567	01
KIKISI	MT	0	18	S	31	48	E	567	01
KIKO	LCTY	0	35	N	33	16	E	567	01
KIKO SEE KIKO, RIVER	STRM	0	52	N	33	01	E	567	00
KIKO, RIVER	STRM	0	52	N	33	01	E	567	01
KIKOBA	HILL	1	31	N	32	05	E	567	01
KIKOMA	POPL	0	07	S	31	32	E	567	01
KIKOMA	POPL	0	42	N	32	31	E	567	01
KIKOMA	MSSN	0	45	N	31	25	E	567	01
KIKOMBA	MT	0	24	S	30	17	E	567	01
KIKOMBE	MT	1	10	S	29	51	E	567	00
KIKOMO SEE CHIKOMO	MT	1	03	S	29	34	E	567	00
KIKONDA	MT	1	16	N	31	31	E	567	01
KIKONDO	MT	1	17	S	29	39	E	567	00
KIKONGE	LCTY	1	14	N	32	35	E	567	01
KIKONGI	MT	1	14	N	32	52	E	567	01
KIKOROBA	POPL	0	42	N	30	39	E	567	01
KIKORONGO	POPL	0	00	N	30	00	E	567	01
KIKORONGO, LAKE	LAKE	0	01	S	30	01	E	567	01
KIKUBA	MSSN	0	33	S	30	09	E	567	01
KIKUBE	POPL	1	52	N	32	03	E	567	04
KIKUBI SEE KIKUBE	POPL	1	52	N	32	03	E	567	00
KIKUBI	LCTY	1	09	N	33	06	E	567	01
KIKUKA	MT	1	35	N	32	15	E	567	01
KIKULU	MT	0	02	N	31	27	E	567	01
KIKUNGIRI	POPL	1	16	S	29	59	E	567	04
KIKUTA	MSSN	0	46	N	31	29	E	567	01
KIKWAYU	LDNG	0	16	S	32	10	E	567	01
KIKWERIK	MT	3	37	N	31	33	E	567	01
KILA	STRM	3	34	N	31	22	E	567	01
KILAK	CO	3	00	N	32	00	E	567	04
KILEMBE	POPL	0	12	N	30	00	E	567	01

APPROVED FOR RELEASE: 2007/02/20: CIA-RDP01-00707R000200050003-9

APPROVED FOR RELEASE: 2007/02/20: CIA-RDP01-00707R000200050003-9

K'ILIBWA	MT	0	34	S	30	56	E	567	01
K'ILIRE SEE OBWORO	MT	3	15	N	33	32	E	567	00
K'IMAKA	AREA	0	28	N	33	12	E	567	00
K'IMAKA SEE KIMAKA HILL	HILL	0	27	N	33	11	E	567	00
K'IMAKA HILL	HILL	0	27	N	33	11	E	567	00
K'IMANTU SEE KIMANTU, RIVER	STRM	0	55	N	34	03	E	567	00
K'IMANTU, RIVER	STRM	0	55	N	34	03	E	567	01
K'IMI ISLAND	ISL	0	05	S	32	38	E	567	01
K'IMMI SEE KIMI ISLAND	ISL	0	05	S	32	38	E	567	00
K'IMUKWE	MT	3	48	N	33	53	E	567	01
K'IMWALO	LDNG	0	24	S	32	14	E	567	01
K'INAKAVI	MT	0	05	N	30	00	E	567	00
K'INAKULYA	MSSN	0	57	N	31	44	E	567	01
K'INANIRA	MSSN	1	11	S	29	36	E	567	00
K'INAWATAKA, RIVER	STRM	0	20	N	32	39	E	567	00
K'INAWEGA	STRM	1	21	N	31	35	E	567	01
K'INKIZI	CO	0	50	S	29	45	E	567	04
K'INKIZI SEE KANUNGU	POPL	0	54	S	29	47	E	567	00
K'INOGOZI	POPL	1	22	N	31	23	E	567	01
K'INOMO SEE INOMO	POPL	2	04	N	32	39	E	567	00
K'INONI	POPL	0	39	S	30	27	E	567	00
K'INONI	MT	0	06	S	31	04	E	567	01
K'INONI	MT	0	31	S	31	15	E	567	01
K'INOTA	MT	0	38	S	31	10	E	567	01
K'INU	LCTY	0	57	N	33	18	E	567	01
K'INUNKA SEE KIRUMBA	POPL	0	16	S	31	07	E	567	00
K'INYUNIKIDE	MSSN	0	40	N	32	10	E	567	01
K'INYALA	LCTY	1	38	N	31	36	E	567	01
K'INYANGA	LCTY	1	57	N	31	45	E	567	01
K'INYARA	LCTY	2	00	N	32	45	E	567	01
K'IOGA	MT	0	23	N	33	36	E	567	01
K'IOGA, LAKE SEE KYOGA, LAKE	LAKE	1	30	N	33	00	E	567	00
K'IONDO, LAKE	LAKE	1	23	N	33	26	E	567	01
K'IRA	POPL	0	23	N	32	38	E	567	01
K'IRABA	MT	0	57	N	30	48	E	567	01
K'IRABOHA	POPL	0	25	N	30	11	E	567	01
K'IRABOHWA SEE KIRABOHA	POPL	0	25	N	30	11	E	567	00
K'IRAHOIGA	STRM	1	15	N	31	35	E	567	01
K'IRALA, RIVER	STRM	0	49	S	29	44	E	567	00
K'IRAMBO	MT	1	11	S	29	34	E	567	00
K'IRANGA	LCTY	0	36	N	33	05	E	567	01
K'IRANGWA	MT	0	33	N	31	32	E	567	01

APPROVED FOR RELEASE: 2007/02/20: CIA-RDP01-00707R000200050003-9

APPROVED FOR RELEASE: 2007/02/20: CIA-RDP01-00707R000200050003-9

KIRASA	LCTY	1	57	N	31	56	E	567	01
KIREBE	MT	1	41	N	31	50	E	567	01
KIREGI HILL SEE KIRIGI	MT	0	03	S	32	10	E	567	00
KIREGI ISLAND	ISL	0	06	N	33	28	E	567	01
KIREKA	MSSN	0	20	N	32	42	E	567	01
KIRENGA SEE KITENGA	POPL	0	29	N	31	35	E	567	00
KIRENGE ISLAND	ISL	0	04	N	33	00	E	567	01
KIRENSI	MT	0	51	S	29	43	E	567	04
KIRIANGO	POPL	0	49	N	31	45	E	567	01
KIRIBA, RIVER	STRM	1	01	S	29	48	E	567	00
KIRIGI	MT	0	03	S	32	10	E	567	01
KIRIGOMBE	LCTY	0	36	N	32	06	E	567	01
KIRIKA	POPL	0	59	N	33	50	E	567	01
KIRIKIRI	MT	3	23	N	31	0[illegible]	E	567	01
KIRIKU	MT	1	06	N	32	23	E	567	01
KIRIMIA	STRM	0	52	N	30	04	E	567	01
KIRINGENTE	POPL	0	15	N	32	22	E	567	01
KIRINJIA SEE KIRINJUI, RIVER	STRM	1	21	N	31	48	E	567	00
KIRINJUI, RIVER	STRM	1	21	N	31	48	E	567	01
KIRIOLO	MSSN	1	01	N	33	45	E	567	01
KIRIRI	POPL	0	12	N	32	03	E	567	01
KIRKPATRICK, LAKE	LAKE	2	20	N	33	51	E	567	01
KIRONGO	LCTY	0	17	N	33	14	E	567	01
KIRONGO	LCTY	0	58	N	33	[illegible]1	E	567	01
KIRUGI ISLAND SEE KIRUGU ISLAND	ISL	0	38	S	32	18	E	567	00
KIRUGU ISLAND	ISL	0	38	S	32	18	E	567	01
KIRUHURA	POPL	0	13	S	30	51	E	567	01
KIRULE	MSSN	0	47	N	32	19	E	567	01
KIRULI	LCTY	1	51	N	31	53	E	567	01
KIRUMBA	POPL	0	16	S	31	07	E	567	01
KIRURUMA SEE KIRURUMA, RIVER	STRM	[illegible]	21	S	29	53	E	567	00
KIRURUMA, RIVER	STRM	1	09	S	29	56	E	567	00
KIRURUMA, RIVER (UGANDA)! KIRURUMU (RUANDA-URUND!)	STRM	1	21	S	29	53	E	567	04
KIRURUMU SEE KIRURUMA, RIVER	STRM	1	21	S	29	53	E	567	00
KIRWA	POPL	1	15	S	29	38	E	567	02
KIRYANDONGO	POPL	1	39	N	31	18	E	567	01
KIRYANDONGO	POPL	1	53	N	32	03	E	567	01
KIRYANGA	POPL	1	06	N	31	34	E	567	01
KIRYANGA	POPL	1	41	N	31	44	E	567	01
KIRYANGANDO	MT	1	13	N	31	58	E	567	01
KISALIZI	FORT	1	34	N	32	20	E	567	01

APPROVED FOR RELEASE: 2007/02/20: CIA-RDP01-00707R000200050003-9

APPROVED FOR RELEASE: 2007/02/20: CIA-RDP01-00707R000200050003-9

KISANA									
KISANA	LCTY	0	25	N	32	12	E	567	01
KISANGA SEE KISANGA, RIVER	MT	0	41	S	30	24	E	567	01
KISANGA, RIVER	STRM	0	07	S	30	40	E	567	00
KISARU	STRM	0	07	S	30	40	E	567	01
	POPL	1	15	N	31	00	E	567	01
KISASA									
KISAWO	MT	1	23	S	30	01	E	567	01
KISAWUZI SEE KASAWUZI	POPL	0	42	N	32	54	E	567	01
KISENDWE	LCTY	1	01	N	33	39	E	567	00
KISHENYI	MT	0	58	N	32	02	E	567	01
	MT	0	49	S	29	42	E	567	00
KISHENYI ISLAND									
KISIGALA	ISL	0	02	S	30	11	E	567	01
KISIKA	POPL	0	30	N	31	57	E	567	01
KISIKIO SEE GISKIO	MT	0	06	N	29	51	E	567	00
KISIMA ISLAND	MT	1	13	S	29	30	E	567	00
	ISL	0	01	S	32	38	E	567	01
KISINGU, RIVER SEE KIZINGU, RIVER									
KISINI SEE KISINI, RIVER	WADI	1	06	N	31	54	E	567	00
KISINI, RIVER	STRM	0	03	S	31	17	E	567	00
KISIRWA SEE KESERWA ISLAND	STRM	0	03	S	31	17	E	567	01
KISIZI	ISL	0	35	S	32	17	E	567	00
	POPL	1	00	S	29	56	E	567	04
KISKIO SEE GISKIO									
KISO	MT	1	13	S	29	36	E	567	00
KISOJO	LCTY	1	00	N	32	41	E	567	01
KISOJO	POPL	0	32	N	30	44	E	567	01
KISOJO SEE KISOJO, RIVER	POPL	0	52	N	31	05	E	567	01
	STRM	0	13	N	31	10	E	567	00
KISOJO, RIVER									
KISOKO	STRM	0	13	N	31	10	E	567	01
KISOLO SEE KISORO	POPL	0	43	N	34	06	E	567	01
KISOLWE	POPL	1	16	S	29	41	E	567	00
KISOMORO	MT	1	09	N	33	05	E	567	01
	POPL	0	32	N	30	09	E	567	01
KISONDE									
KISONOGOLA	MSSN	0	42	N	31	00	E	567	01
KISORO	MT	1	05	N	32	40	E	567	01
KISOZI SEE KISOZZI	POPL	1	16	S	29	41	E	567	04
KISOZI	MT	0	04	N	31	38	E	567	00
	MT	1	12	N	32	39	E	567	01
KISOZI									
KISOZZI	MT	1	24	N	31	55	E	567	01
KISUBI	MT	0	04	N	31	38	E	567	01
KISUBI BAY	MSSN	0	07	N	32	32	E	567	01
KISUGU SEE KIRUGU ISLAND	BAY	0	05	N	32	35	E	567	01
	ISL	0	38	S	32	18	E	567	00
KISULE									
KISUNA	MT	0	26	N	32	06	E	567	01
	LCTY	0	50	N	32	08	E	567	01

APPROVED FOR RELEASE: 2007/02/20: CIA-RDP01-00707R000200050003-9

APPROVED FOR RELEASE: 2007/02/20: CIA-RDP01-00707R000200050003-9

KISUNGA		POPL	1	53	N	32	04	E	567 01
KISUNGU	SEE KIZINGUI RIVER	WADI	1	06	N	31	54	E	567 00
KISUNJI		MT	0	40	N	33	18	E	567 01
KISUNJU		MT	0	12	S	30	56	E	567 01
KISWAGA		MT	1	04	N	32	14	E	567 01
KISWERA		POPL	0	24	N	32	47	E	567 01
KITABI		MSSN	0	37	S	30	09	E	567 01
KITABO		MT	0	22	S	31	08	E	567 01
KITABUZA		LCTY	0	10	N	31	43	E	567 01
KITAFA		LCTY	1	16	N	32	09	E	567 01
KITAMATA		POPL	0	40	S	30	09	E	567 01
KITANUKA		MT	0	35	S	30	11	E	567 01
KITALA		POPL	0	06	N	32	31	E	567 01
KITALYA		LCTY	0	26	N	32	14	E	567 01
KITAMBA		LCTY	1	33	N	31	38	E	567 01
KITAMIRO		POPL	0	12	N	33	16	E	567 01
KITAMPUNGU		MT	0	25	S	30	02	E	567 01
KITANA		POPL	1	40	N	31	16	E	567 01
KITANTALO		LCTY	0	59	N	33	46	E	567 01
KITANTALO		LCTY	1	13	N	32	20	E	567 01
KITANTE CHANNEL		DTCH	0	19	N	32	35	E	567 00
KITEBE		MT	1	00	S	29	47	E	567 00
KITEGA		POPL	0	52	N	30	52	E	567 01
KITEMBA		POPL	0	18	N	30	50	E	567 01
KITEMBA		MSSN	1	03	N	31	07	E	567 01
KITEMBE		MSSN	0	57	S	30	17	E	567 01
KITEMBO		MT	0	13	S	31	25	E	567 01
KITEN		POPL	3	30	N	33	24	E	567 04
KITEN		MT	3	32	N	33	24	E	567 01
KITENG	SEE KITEN	POPL	3	30	N	33	24	E	567 00
KITENGA		POPL	0	23	S	31	09	E	567 01
KITENGA		POPL	0	29	N	31	35	E	567 01
KITERA		MT	0	07	S	31	38	E	567 01
KITERERA	SEE KITYERERA	POPL	0	22	N	33	31	E	567 00
KITERERWA		MT	0	56	S	29	39	E	567 00
KITGUM		POPL	3	17	N	32	53	E	567 01
KITGUM		MT	3	17	N	32	53	E	567 01
KITGUM MATIDI		POPL	3	17	N	33	03	E	567 01
KITGUMO	SEE KITGUM	POPL	3	17	N	32	53	E	567 00
KITIKIRO		MT	1	08	N	33	16	E	567 01
KITOBA		POPL	1	31	N	31	21	E	567 01
KITOBO	SEE KITOBO ISLAND	ISL	0	15	S	32	26	E	567 00

APPROVED FOR RELEASE: 2007/02/20: CIA-RDP01-00707R000200050003-9

APPROVED FOR RELEASE: 2007/02/20: CIA-RDP01-00707R000200050003-9

KITOBO ISLAND	ISL	0	15	S	32	26 E	567 01
KITOMA	POPL	0	51	N	30	26 E	567 01
KITOMA	POPL	1	06	N	30	59 E	567 01
KITOMBERO	MT	0	43	S	29	51 E	567 00
KITOMI SEE KITOMI; RIVER	STRM	0	07	S	30	14 E	567 00
KITOMI; RIVER	STRM	0	07	S	30	14 E	567 01
KITOMIA; RIVER SEE KITOMI; RIVER	STRM	0	07	S	30	14 E	567 00
KITONTOGOLO	POPL	1	23	N	32	10 E	567 01
KITONYA	MT	1	38	N	31	46 E	567 01
KITOVU	POPL	0	21	S	31	09 E	567 01
KITOVU	LCTY	0	20	S	31	47 E	567 01
KITUBA	MT	0	48	N	33	06 E	567 01
KITUBULU FOREST	FRST	0	05	N	32	29 E	567 00
KITUKIRO	LCTY	1	09	N	33	17 E	567 01
KITUKIRO SEE KITIKIRO	MT	1	08	N	33	18 E	567 00
KITUMBA	POPL	1	17	S	29	59 E	567 04
KITUMBEZI	LCTY	0	34	N	33	39 E	567 01
KITUNTU	POPL	0	04	N	32	00 E	567 01
KITUNTU	MT	0	12	S	31	31 E	567 01
KITUYO SEE KIFUYO	LCTY	0	23	N	33	50 E	567 00
KITWA	MT	0	59	S	29	47 E	567 00
KITWE	POPL	0	08	S	30	30 E	567 01
KITYERERA	POPL	0	22	N	33	31 E	567 01
KIUMU	LCTY	0	10	N	32	26 E	567 01
KIUMU	MT	0	30	N	32	40 E	567 01
KIUNYA; RIVER	STRM	0	21	N	32	33 E	567 00
KIVANJA SEE KIYANJA	MSSN	0	14	N	32	45 E	567 00
KIVARI; FORT	FORT	0	21	N	30	26 E	567 01
KIVUVU	POPL	0	23	N	32	47 E	567 01
KIWA ISLAND	ISL	0	03	N	33	02 E	567 01
KIWALA	LCTY	0	04	N	31	52 E	567 01
KIWAMI	LDNG	0	04	S	32	03 E	567 01
KIWANDA	MSSN	0	52	S	31	04 E	567 01
KIWOKO	POPL	0	50	N	32	22 E	567 01
KIWOLOLWE SOUND	SND	0	02	N	32	13 E	567 01
KIWONDOGOTA	MT	0	16	S	31	29 E	567 01
KIWUMALA	POPL	0	47	N	31	12 E	567 01
KIWUMULA SEE KIWUMALA	POPL	0	47	N	31	12 E	567 00
KIWUMULO SEE KIWUMALA	POPL	0	47	N	31	12 E	567 00
KIYA	MT	0	43	S	31	29 E	567 01
KIYAGA	POPL	0	52	S	30	09 E	567 01
KIYANJA	MSSN	0	14	N	32	45 E	567 01

APPROVED FOR RELEASE: 2007/02/20: CIA-RDP01-00707R000200050003-9

APPROVED FOR RELEASE: 2007/02/20: CIA-RDP01-00707R000200050003-9

KIYEBE	MT	1	03	S	29	50	E	567	00
KIYUNGA	POPL	0	45	N	33	19	E	567	01
KIYUNGA	LCTY	1	15	N	33	11	E	567	01
KIYUNI	POPL	0	41	N	31	21	E	567	01
KIYUYA	POPL	0	38	N	31	23	E	567	01
KIYUYU SEE KIYUYA	POPL	0	38	N	31	23	E	567	00
KIZI SEE KIZI, RIVER	STRM	1	19	N	31	44	E	567	00
KIZI, RIVER	STRM	1	19	N	31	44	E	567	01
KIZIBA	POPL	0	26	S	31	39	E	567	01
KIZIBA	POPL	0	31	N	32	21	E	567	01
KIZIBA	POPL	0	50	N	32	39	E	567	01
KIZIGO	LCTY	0	37	N	32	09	E	567	01
KIZIKIBI SEE KIZIKIBI, RIVER	STRM	0	49	N	32	14	E	567	00
KIZIKIBI, RIVER	STRM	0	49	N	32	14	E	567	01
KIZIMA SEE KISIMA ISLAND	ISL	0	01	S	32	38	E	567	00
KIZIMA ISLAND SEE KISIMA ISLAND	ISL	0	01	S	32	38	E	567	00
KIZIMWE	MT	1	31	N	31	47	E	567	01
KIZINGU SEE KIZINGU, RIVER	WADI	1	06	N	31	54	E	567	00
KIZINGU, RIVER	WADI	1	06	N	31	54	E	567	01
KIZIRANFAMBI SEE KIZIRANFUMBI	POPL	1	20	N	31	12	E	567	00
KIZIRANFUMBI	POPL	1	20	N	31	12	E	567	01
KIZUBA	LCTY	0	51	N	33	46	E	567	01
KIZURA	MT	0	46	S	30	14	E	567	01
KOBA	MT	1	13	N	31	12	E	567	01
KOBBOKO SEE KOBOKO	CO	3	30	N	31	00	E	567	00
KOBOKO	CO	3	30	N	31	00	E	567	04
KOBOKO SEE KABOKO	POPL	3	25	N	30	58	E	567	00
KOBUKU	LCTY	1	30	N	33	46	E	567	01
KOBWIN	POPL	1	24	N	33	45	E	567	01
KOCHEKA	HT	1	17	N	34	03	E	567	01
KOCHEMALUK	HT	2	13	N	34	21	E	567	01
KOCHOLOL	HT	3	26	N	33	51	E	567	01
KOCHOMIN	MT	2	06	N	34	24	E	567	01
KOCHU	STRM	3	38	N	31	02	E	567	01
KODIAKOR	MT	2	09	N	34	20	E	567	01
KODIAKORI SEE KODIAKOR	MT	2	09	N	34	20	E	567	00
KODOKODOI SEE KODOKODOI, RIVER	STRM	2	21	N	33	40	E	567	00
KODOKODOI, RIVER	STRM	2	21	N	33	40	E	567	01
KOGA SEE KOGA, RIVER	STRM	0	38	S	30	26	E	567	00
KOGA, RIVER	STRM	0	38	S	30	26	E	567	01
KOGILI	MT	1	22	N	33	56	E	567	01
KOGIRI SEE KOGILI	MT	1	22	N	33	56	E	567	00

APPROVED FOR RELEASE: 2007/02/20: CIA-RDP01-00707R000200050003-9

APPROVED FOR RELEASE: 2007/02/20: CIA-RDP01-00707R000200050003-9

KOICH									
KOICH	AREA	2	42	N	32	08	E	567	01
KOICH SEE KOICH, RIVER	POPL	2	35	N	32	10	E	567	04
KOICH, RIVER	STRM	3	22	N	31	36	E	567	00
KOISI, RIVER SEE KOICH, RIVER	STRM	3	22	N	31	36	E	567	01
	STRM	3	22	N	31	36	E	567	00
KOJA									
KOJWERI, LAKE	MSSN	0	10	N	32	47	E	567	01
KOKA	LAKE	1	40	N	33	21	E	567	01
KOKI	POPL	3	32	N	31	21	E	567	01
KOKOLIO	CO	0	43	S	31	20	E	567	04
	STRM	3	35	N	33	50	E	567	04
KOKOLYO SEE KADAM									
KOKONG	MT	1	48	N	34	45	E	567	00
KOKORO SEE KAKORO	LCTY	1	34	N	33	48	E	567	01
KOKORO SEE KAKORA	POPL	1	10	N	34	03	E	567	00
KOKOTA	MT	3	47	N	33	57	E	567	00
	MT	3	12	N	33	59	E	567	01
KOKUMONGOLE									
KOL SEE KOLI	POPL	1	56	N	34	38	E	567	01
KOLELE SEE NAPOTIPCT	AREA	2	27	N	32	43	E	567	00
KOLI	STRM	3	38	N	33	52	E	567	00
KOLI SEE KOLII, RIVER	AREA	2	27	N	32	43	E	567	02
	STRM	2	03	N	32	22	E	567	00
KOLII, RIVER									
KOLINYA SEE KALINYA	STRM	2	03	N	32	22	E	567	01
KOLIRI	STRM	2	25	N	34	00	E	567	00
KOLOB	POPL	1	19	N	34	10	E	567	01
KOLOPETAKOL	MT	3	34	N	33	36	E	567	01
	HILL	3	19	N	33	59	E	567	01
KOLOYEPA									
KOLOYEPO	MT	3	28	N	33	52	E	567	01
KOLYO	MT	3	30	N	33	50	E	567	01
KOMABOR SEE KOMABORI, RIVER	LCTY	1	47	N	33	31	E	567	01
KOMABORI SEE KOMABORII, RIVER	STRM	1	43	N	33	16	E	567	00
	STRM	1	43	N	33	16	E	567	00
KOMABORII, RIVER									
KOME	STRM	1	43	N	33	16	E	567	01
KOME CHANNEL	STRM	2	53	N	32	38	E	567	01
KOME ISLAND	CHAN	0	10	S	32	35	E	567	01
KOMEL ISLAND SEE KOME ISLAND	ISL	0	06	S	32	45	E	567	04
	ISL	0	06	S	32	45	E	567	00
KOMI									
KOMOGWE SEE KOMOGWE ISLAND	POPL	0	03	S	31	02	E	567	01
KOMOGWE ISLAND	ISL	0	12	S	33	54	E	567	00
KOMOLO	ISL	0	12	S	33	54	E	567	01
KOMOROJO	MT	2	43	N	34	17	E	567	01
	MT	1	25	N	33	39	E	567	01
KOMOSINGO SEE KOMOSINGOI, RIVER									
KOMOSINGOI, RIVER	STRM	1	22	N	33	45	E	567	00
	STRM	1	22	N	33	45	E	567	01

APPROVED FOR RELEASE: 2007/02/20: CIA-RDP01-00707R000200050003-9

APPROVED FOR RELEASE: 2007/02/20: CIA-RDP01-00707R000200050003-9

KOMURIA	SEE	KAMURIA	POPL	3	32	N	34	06	E	567	00
KONGOIDI			MT	1	12	N	34	08	E	567	01
KONGOLE			POPL	1	32	N	34	07	E	567	01
KONGONA			MT	1	12	N	34	10	E	567	01
KONGOTA	SEE	KANGOTA	LCTY	1	30	N	33	16	E	567	00
KOPEDONGOR			MT	2	04	N	34	42	E	567	01
KOPELO			LCTY	1	27	N	33	45	E	567	01
KOPEM			MT	3	52	N	33	53	E	567	01
KOPIO			STRM	2	28	N	31	29	E	567	01
KOPU			STRM	3	38	N	31	02	E	567	01
KOPUTH			STRM	2	35	N	34	00	E	567	04
KORENG			POPL	1	28	N	34	05	E	567	01
KORENGI	SEE	KORENG	POPL	1	28	N	34	05	E	567	00
KORIET	SEE	KORYET	MT	1	52	N	34	24	E	567	00
KORINYANG			MT	1	31	N	34	52	E	567	01
KORITHAI	SEE	KURITHA	MT	2	16	N	34	28	E	567	00
KORO			POPL	2	43	N	32	19	E	567	01
KOROPOKORI			MT	1	18	N	33	47	E	567	01
KOROTO			POPL	1	57	N	33	10	E	567	01
KORYET			MT	1	52	N	34	24	E	567	04
KOSIKE			STRM	1	58	N	34	55	E	567	04
KOTAROSA			MT	3	35	N	34	21	E	567	01
KOTHIKE	SEE	KOSIKE	STRM	1	58	N	34	55	E	567	00
KOTIALEM	SEE	KATHIALEM	MT	1	36	N	34	45	E	567	00
KOTIDO			POPL	3	01	N	34	06	E	567	01
KOTIRAT			LCTY	3	30	N	34	03	E	567	01
KOTOBA			LCTY	1	27	N	33	18	E	567	01
KOTULEL			POPL	1	56	N	34	53	E	567	01
KOWALAKOL			MT	3	49	N	33	53	E	567	01
KOWAPET			MT	3	55	N	34	03	E	567	01
KOWERI	SEE	KOJWERI, LAKE	LAKE	1	40	N	33	21	E	567	00
KOWERI, LAKE	SEE	KOJWERI, LAKE	LAKE	1	40	N	33	21	E	567	00
KUANGARO	SEE	KWANGARO	MT	0	17	S	31	38	E	567	00
KUCHING			MT	2	34	N	31	15	E	567	01
KUIYE	SEE	KUIYE ISLAND	ISL	0	38	S	32	21	E	567	00
KUIYE ISLAND			ISL	0	38	S	32	21	E	567	01
KULUBU			STRM	3	25	N	31	23	E	567	01
KULUDWANG			LCTY	2	53	N	33	29	E	567	01
KULUVA			MT	2	57	N	30	55	E	567	01
KULUWATH			LCTY	2	03	N	34	57	E	567	01
KULWE			POPL	0	10	N	33	19	E	567	01
KUMETH			MT	1	47	N	34	28	E	567	01

APPROVED FOR RELEASE: 2007/02/20: CIA-RDP01-00707R000200050003-9

APPROVED FOR RELEASE: 2007/02/20: CIA-RDP01-00707R000200050003-9

KUMI		CO	1	25	N	34	00	E	567 04
KUMI		POPL	1	29	N	33	56	E	567 01
KUMI		MT	1	29	N	33	56	E	567 01
KUNGU		POPL	0	28	N	32	29	E	567 01
KUNYAO, RIVER		STRM	1	48	N	35	05	E	567 04
KURA SEE KURAO									
KURAO		MT	3	58	N	33	57	E	567 00
KURITHA		MT	3	58	N	33	57	E	567 01
KUSANA		MT	2	16	N	34	28	E	567 04
KUTUM		MT	0	24	N	31	23	E	567 01
KUYE SEE KUIYE ISLAND		MT	3	39	N	33	57	E	567 01
KUYE ISLAND SEE KUIYE ISLAND		ISL	0	38	S	32	21	E	567 00
KWAFU		ISL	0	38	S	32	21	E	567 00
KWAIS		MT	0	19	S	32	34	E	567 01
KWAITANGIRO		MT	2	36	N	34	40	E	567 01
KWANGARO		MT	0	40	N	34	16	E	567 01
KWANIA		MT	0	17	S	31	38	E	567 01
KWANIA		AREA	2	02	N	32	47	E	567 01
KWANIA, LAKE		CO	1	55	N	32	45	E	56 04
KWAPA		LAKE	1	45	N	32	43	E	567 01
KWIBALE		POPL	0	45	N	34	14	E	567 01
KWODAP		POPL	1	41	N	32	14	E	567 01
KYABAGENYI		MT	1	33	N	34	39	E	567 01
KYABAKAIRE SEE KYABAKAIRI		MT	0	11	S	30	59	E	567 01
KYABAKAIRI		LCTY	0	42	N	33	46	E	567 00
KYABAKUZA		LCTY	0	42	N	33	46	E	567 01
KYABALENGE		POPL	0	20	S	31	42	E	567 01
KYABALINGA		MT	1	37	N	32	02	E	567 01
KYABANDARA		MSSN	0	30	N	31	16	E	567 01
KYABASAJA		MT	0	16	N	30	19	E	567 01
KYABASALA		POPL	0	45	N	31	23	E	567 01
KYABASIMBA SEE KYABASIMBA POINT		MSSN	1	05	N	30	59	E	567 01
KYABASIMBA POINT		PT	0	52	S	31	46	E	567 00
KYABAZALA		PT	0	52	S	31	48	E	567 01
KYABI		MSSN	0	37	N	32	54	E	567 01
KYABINUNGA		POPL	0	03	N	31	33	E	567 01
KYABOGO		POPL	0	49	S	30	46	E	567 01
KYABUIMA POINT		MT	0	21	S	31	40	E	567 01
KYABWAGEYA		PT	0	17	S	32	15	E	567 01
KYABWEME		MT	0	35	N	30	05	E	567 00
KYADONDO		MSSN	0	57	N	30	37	E	567 01
KYAGAMBA, RIVER		CO	0	25	N	32	35	E	567 04
		STRM	0	54	S	29	57	E	567 00

APPROVED FOR RELEASE: 2007/02/20: CIA-RDP01-00707R000200050003-9

APPROVED FOR RELEASE: 2007/02/20: CIA-RDP01-00707R000200050003-9

KYAGWE	CO	0	25	N	32	50	E	567	04
KYAIBI	MT	0	00		31	30	E	567	01
KYAKA	CO	0	30	N	31	00	E	567	04
KYAKABANDA	POPL	0	45	S	31	25	E	567	01
KYAKAGONGO	POPL	0	08	S	30	27	E	567	01
KYAKALONGO	MT	0	20	S	31	17	E	567	01
KYALUBANGA	LCTY	1	06	N	32	42	E	567	01
KYALUBINGO	MSSN	0	03	S	30	21	E	567	01
KYAMAGANDA	MSSN	0	22	S	31	32	E	567	04
KYAMATENDE	MT	1	06	N	32	59	E	567	01
KYAMBOGO	AREA	0	21	N	32	38	E	567	00
KYAMBOGO	POPL	0	30	N	32	37	E	567	01
KYAMBOGO	LCTY	0	25	N	32	38	E	567	01
KYAMBOGO	MT	0	20	N	31	43	E	567	01
KYAMPISI	POPL	0	30	N	32	42	E	567	01
KYAMPISI	LCTY	0	32	N	32	20	E	567	01
KYAMPISI	MT	0	31	N	32	18	E	567	01
KYAMUHUNGA	POPL	0	27	S	30	07	E	567	01
KYAMUSWA	POPL	0	24	S	32	30	E	567	01
KYAMUTANGA SEE KYANUTANGA, RIVER	STRM	0	00		30	22	E	567	00
KYAMWIGA SEE KYAMWIGA, LAKE	LAKE	0	11	S	30	09	E	567	00
KYAMWIGA, LAKE	LAKE	0	11	S	30	09	E	567	04
KYANAMIYAGA	MT	0	49	S	31	16	E	567	01
KYANAMU	LCTY	0	13	N	33	16	E	567	01
KYANAMUKAKA	POPL	0	30	S	31	41	E	567	01
KYANAMYAGA SEE KYANAMIYAGA	MT	0	49	S	31	16	E	567	00
KYANASOKE	POPL	0	56	N	30	54	E	567	01
KYANFUBA	LCTY	1	04	N	33	29	E	567	01
KYANGABO	MT	1	14	S	30	03	E	567	01
KYANGAGO SEE KAKINGA, RIVER	STRM	0	12	N	31	01	E	567	00
KYANGAGO, RIVER SEE KAKINGA, RIVER	STRM	0	12	N	31	01	E	567	00
KYANGENYI	MT	0	31	S	30	20	E	567	01
KYANGO	MT	0	31	S	31	39	E	567	01
KYANGWALI	POPL	1	14	N	30	49	E	567	01
KYANIKA	MT	0	48	S	31	03	E	567	01
KYANJA	POPL	0	07	N	33	10	E	567	01
KYANJOJO SEE KYENJOJO	POPL	0	36	N	30	38	E	567	00
KYANKOKO	MT	0	04	S	31	35	E	567	01
KYANKULU, RIVER	STRM	1	56	N	32	06	E	567	01
KYANKWANZI	MT	1	12	N	31	49	E	567	01
KYANTAMA	POPL	1	05	N	32	16	E	567	01
KYANUTANGA SEE KYANUTANGA, RIVER	STRM	0	00		30	22	E	567	00

APPROVED FOR RELEASE: 2007/02/20: CIA-RDP01-00707R000200050003-9

APPROVED FOR RELEASE: 2007/02/20: CIA-RDP01-00707R000200050003-9

KYANUTANGA, RIVER	STRM	0	00		30	22	E	567	01
KYANYA	LCTY	0	46	N	32	13	E	567	01
KYANYUNJA	LCTY	0	19	N	33	48	E	567	01
KYARUMBA	POPL	0	08	N	29	58	E	567	04
KYARUMBUNZO	MT	0	04	N	31	36	E	567	01
KYARUSOZI	POPL	0	47	N	30	33	E	567	01
KYASA	MT	0	12	N	32	41	E	567	01
KYASIMBI	MT	0	58	S	31	25	E	567	01
KYATARUGA SEE KYATARUGO	LCTY	1	39	N	31	39	E	567	00
KYATARUGO	LCTY	1	39	N	31	39	E	567	01
KYATIRE	POPL	1	47	N	31	53	E	567	01
KYATWA	MT	0	27	N	30	13	E	567	01
KYAWANGABO	LCTY	0	19	N	31	38	E	567	01
KYAWOLO	LCTY	0	39	N	33	58	E	567	01
KYAZANGA	MT	0	23	S	31	22	E	567	01
KYEB SEE KYEBE	POPL	0	56	S	31	40	E	567	00
KYEBANDO	POPL	0	03	S	31	24	E	567	01
KYEBE	POPL	0	56	S	31	40	E	567	01
KYEBONET SEE SIPI, RIVER	STRM	1	27	N	34	14	E	567	00
KYEGALIRO	MT	0	15	N	32	01	E	567	01
KYEGAYA SEE GRANT BAY	BAY	0	10	N	33	04	E	567	00
KYEGEGWA	POPL	0	29	N	31	04	E	567	04
KYEIZOBA SEE KYEIZOBO	POPL	0	34	S	30	16	E	567	00
KYEIZOBO	POPL	0	34	S	30	16	E	567	01
KYEMA	POPL	1	43	N	31	44	E	567	01
KYEMA	MT	1	23	N	34	23	E	567	01
KYEMEIRE	POPL	0	28	N	33	41	E	567	01
KYEMPAGI	MT	1	09	N	31	33	E	567	01
KYEMPISI	POPL	0	41	S	30	16	E	567	01
KYENI, RIVER	STRM	1	14	S	29	53	E	567	00
KYENJOJO	POPL	0	36	N	30	38	E	567	04
KYENKUKU	POPL	0	49	S	30	12	E	567	01
KYERA	MSSN	0	40	S	30	40	E	567	01
KYERA	MT	0	20	S	30	48	E	567	01
KYERE	POPL	1	28	N	33	36	E	567	01
KYESOWERI	POPL	1	20	N	34	40	E	567	01
KYETEMBE	MT	0	38	S	30	16	E	567	01
KYEZIOBA SEE KYEIZOBO	POPL	0	34	S	30	16	E	567	00
KYOGA	CO	1	50	N	32	50	E	567	04
KYOGA, LAKE	LAKE	1	30	N	33	00	E	567	01
KYOGYA SEE KYOGYA, RIVER	STRM	0	03	N	31	06	E	567	00
KYOGYA, RIVER	STRM	0	03	N	31	06	E	567	01

APPROVED FOR RELEASE: 2007/02/20: CIA-RDP01-00707R000200050003-9

APPROVED FOR RELEASE: 2007/02/20: CIA-RDP01-00707R000200050003-9

KYOKO		POPL	0	21	S	31	35	E	567	01
KYONJOJO	SEE KYENJOJO	POPL	0	36	N	30	38	E	567	00
KYOTERA		POPL	0	38	S	31	32	E	567	01
KYOTERA		MT	0	39	S	31	32	E	567	01
KYOYA, LAKE	SEE KYOGA, LAKE	LAKE	1	30	N	33	00	E	567	00
LABALA		MT	2	59	N	32	02	E	567	01
LABWOR		AREA	2	32	N	33	43	E	567	01
LABWOROMO	SEE LABWOROMOR	MT	3	08	N	32	20	E	567	00
LABWOROMOR		MT	3	08	N	32	20	E	567	01
LACHICH		MT	3	31	N	32	43	E	567	01
LACHILIA		STRM	3	52	N	33	19	E	567	01
LACHOR		BLDG	2	47	N	32	13	E	567	01
LADING		MT	3	25	N	34	13	E	567	01
LADONGA		POPL	3	24	N	31	05	E	567	01
LADOTO		POPL	1	16	N	33	52	E	567	04
LADWONG		MT	3	05	N	32	18	E	567	01
LACOTEMELONG		MT	3	18	N	33	12	E	567	01
LAGUTE		POPL	3	04	N	32	48	E	567	01
LAHURU	SEE LUCHURU	STRM	3	56	N	33	43	E	567	00
LAITA		MT	3	14	N	33	26	E	567	01
LAITA		MT	3	47	N	34	08	E	567	01
LAJAWI		MT	3	34	N	34	06	E	567	01
LAKALALE		MT	2	39	N	33	52	E	567	01
LAKALAS	SEE KAPELEPOLOT	STRM	3	15	N	33	47	E	567	00
LAKUDA		MT	2	46	N	33	47	E	567	01
LALA		MT	2	25	N	33	42	E	567	01
LALACHAR	SEE LALACHAT	STRM	1	48	N	34	20	E	567	00
LALACHAT		POPL	2	01	N	34	37	E	567	04
LALACHAT		STRM	1	48	N	34	20	E	567	01
LALAK		MT	3	37	N	32	45	E	567	01
LALE		POPL	1	40	N	33	29	E	567	01
LALE		POPL	1	42	N	33	31	E	567	01
LAMBU ISLAND		ISL	0	19	S	32	02	E	567	01
LAMI, RIVER	SEE LAMIA, RIVER	STRM	0	49	N	29	59	E	567	00
LAMIA	SEE LAMIA, RIVER	STRM	0	49	N	29	59	E	567	00
LAMIA, RIVER (UGANDA)| LAMYA (BELGIAN CONGO)		STRM	0	49	N	29	59	E	567	04
LAMINA		MT	3	23	N	33	40	E	567	01
LAMINABIL	SEE LAMINABILI	POPL	2	43	N	32	18	E	567	00
LAMINABILI		POPL	2	43	N	32	18	E	567	01
LAMINAKULA	SEE LAMINAKULA, RIVER	STRM	2	25	N	32	26	E	567	00
LAMINAKULA, RIVER		STRM	2	25	N	32	26	E	567	01

APPROVED FOR RELEASE: 2007/02/20: CIA-RDP01-00707R000200050003-9

APPROVED FOR RELEASE: 2007/02/20: CIA-RDP01-00707R000200050003-9

LAMINALENGA	STRM	2	38	N	32	44	E	567	01
LAMINODUR	STRM	2	28	N	32	27	E	567	01
LAMOGI	POPL	2	50	N	32	11	E	567	01
LAMOLA	MT	2	[illegible]	N	32	06	E	567	01
LAMURU	STRM	1	50	N	34	30	E	567	01
LAMURU	STRM	3	42	N	33	19	E	567	01
LAMWA	MT	3	39	N	32	53	E	567	01
LAMWANA SEE LOMWAGA	MT	3	49	N	32	54	E	567	00
LAMWO	CO	3	30	N	32	20	E	567	04
LAMYA SEE LAMIA, RIVER	STRM	0	49	N	29	59	E	567	00
LANGIA MOUNTAINS	MTS	3	39	N	33	34	E	567	01
LANGO SEE LANGO DISTRICT	DIST	2	10	N	33	00	E	567	00
LANGO DISTRICT	DIST	2	10	N	3[illegible]	00	E	567	04
LANYILI SEE LONYILI	MT	3	45	N	33	30	E	567	00
LAPONO	MT	2	28	N	31	42	E	567	01
LARA	STRM	2	33	N	31	00	E	567	01
LAROPI	POPL	3	34	N	31	50	E	567	01
LASENSA SEE LUSENSA, RIVER	STRM	1	22	N	31	36	E	567	00
LATWARA	MT	3	20	N	32	15	E	567	01
LAUFORI	POPL	3	35	N	31	36	E	567	01
LAURA	MT	2	47	N	31	00	E	567	00
LAURA	MT	2	54	N	30	55	E	567	01
LAZEBU	POPL	2	43	N	30	56	E	567	01
LEBU SEE LEBU ISLAND	ISL	0	15	S	33	05	E	567	00
LEBU ISLAND	ISL	0	15	S	33	05	E	567	01
LEIN	MT	3	23	N	33	59	E	567	01
LELA	LCTY	1	45	N	32	11	E	567	01
LERINGA	STRM	3	42	N	32	38	E	567	01
LEWILEWI	MT	2	14	N	34	57	E	567	01
LIAVANA SEE LIAVANA ISLAND	ISL	0	12	S	33	10	E	567	00
LIAVANA ISLAND	ISL	0	12	S	33	10	E	567	01
LIGONYI SEE ELGON, MOUNT	MT	1	09	N	34	33	E	567	00
LILAK	MT	3	02	N	31	58	E	567	01
LIMAKA SEE LIMAKA, RIVER	STRM	3	22	N	31	31	E	567	00
LIMAKA, RIVER	STRM	3	22	N	31	31	E	567	01
LIMARA	MT	3	37	N	31	40	E	567	01
LIMMAKA, RIVER SEE LIMAKA, RIVER	STRM	3	22	N	31	31	E	567	00
LIMUR SEE NYIMUR, RIVER	STRM	3	37	N	32	09	E	567	00
LINA SEE LINA, RIVER	STRM	2	52	N	31	15	E	567	00
LINA, RIVER	STRM	2	52	N	31	15	E	567	01
LINGA SEE LINGA ISLAND	ISL	0	35	S	32	12	E	567	00
LINGA ISLAND	ISL	0	35	S	32	12	E	567	01

APPROVED FOR RELEASE: 2007/02/20: CIA-RDP01-00707R000200050003-9

APPROVED FOR RELEASE: 2007/02/20: CIA-RDP01-00707R000200050003-9

LINGIRA ISLAND	ISL	0	19	N	33	20	E	567	0.
LINNA, RIVER SEE LINA, RIVER	STRM	2	52	N	31	15	E	567	00
LIRA	AREA	2	38	N	33	12	E	567	01
LIRA	POPL	2	15	N	32	54	E	567	04
LIRA PALWO	POPL	2	46	N	33	08	E	567	01
LIRE	LCTY	3	32	N	31	58	E	567	01
LOBUL	POPL	2	41	N	33	59	E	567	01
LOBURE SEE LOBURE GORGE	GRGE	3	44	N	33	57	E	567	00
LOBURE GORGE	GRGE	3	44	N	33	57	E	567	01
LOCHI	LCTY	1	12	N	33	40	E	567	01
LOCHOBWE	MT	3	50	N	33	54	E	567	01
LOCHOKET	MT	3	33	N	33	58	E	567	01
LOCHOLL	MT	3	20	N	34	27	E	567	01
LOCHOM	MT	2	51	N	33	36	E	567	01
LOCHOMAN SEE LOCHOMON	STRM	2	25	N	34	01	E	567	00
LOCHOMON	STRM	2	25	N	34	01	E	567	01
LUCHOROTO	STRM	3	20	N	34	03	E	567	01
LOCHOWAI	MT	2	11	N	34	30	E	567	01
LOCKICHAR SEE LOKICHAR CAMP	CAMP	2	35	N	34	19	E	567	00
LODAJA	MT	3	48	N	32	56	E	567	01
LODAMACH	MT	2	07	N	34	33	E	567	01
LODUKAN	LCTY	2	32	N	33	51	E	567	01
LODWA	MT	3	43	N	31	12	E	567	01
LODWAR	MT	3	20	N	33	39	E	567	01
LOGARA	MT	3	16	N	34	18	E	567	04
LOGARA	STRM	3	12	N	34	14	E	567	01
LOGELAK	STRM	3	17	N	33	40	E	567	01
LOGERI SEE LOGIRI	POPL	2	46	N	30	51	E	567	00
LOGHOKEI SEE LOCHOKET	MT	3	33	N	33	58	E	567	00
LOGIRI	POPL	2	46	N	30	51	E	567	01
LOGITET	MT	3	42	N	33	57	E	567	01
LOGORIA	MT	3	19	N	31	01	E	567	01
LOGORONGA	STRM	3	30	N	31	05	E	567	01
LOILE	MT	3	18	N	34	18	E	567	01
LOINI	WTRH	3	39	N	33	34	E	567	01
LOIROIT SEE LOYOROIT	STRM	2	48	N	33	35	E	567	00
LOITA SEE LAITA	MT	3	47	N	34	08	E	567	00
LOITOM SEE LOITOME	MT	3	01	N	34	29	E	567	00
LOITOME	MT	3	01	N	34	29	E	567	01
LOJAWI	MT	3	48	N	34	15	E	567	01
LOJAWI	MT	3	52	N	34	04	E	567	01
LOKAINAR	STRM	3	51	N	33	39	E	567	01

APPROVED FOR RELEASE: 2007/02/20: CIA-RDP01-00707R000200050003-9

APPROVED FOR RELEASE: 2007/02/20: CIA-RDP01-00707R000200050003-9

LOKALES	POPL	1	27	N	34	45	E	567	01
LOKALIBAK	MT	2	48	N	34	3	E	567	01
LOKAPEL	MT	2	10	N	34	39	E	567	01
LOKAPEL	MT	2	40	N	34	34	E	567	01
LOKAPEL	MT	3	26	N	33	44	E	567	01
LOKAPELO SEE LOKAPEL									
LOKARIWEN	MT	3	26	N	33	44	E	567	00
LOKATHIR SEE LOKATHIRO	MT	3	28	N	34	21	E	567	04
LOKATHIRO	MT	2	09	N	34	38	E	567	00
LOKELE	MT	2	09	N	34	38	E	567	01
	MT	2	21	N	33	45	E	567	01
LOKENAMUR	MT	3	38	N	34	24	E	567	01
LOKEPOL	MT	2	43	N	34	41	E	567	01
LOKERITH	LCTY	2	25	N	34	25	E	567	01
LOKERO	MT	3	34	N	34	02	E	567	01
LOKERU	MT	2	14	N	34	19	E	567	01
LOKICHAR	POPL	2	37	N	34	19	E	567	01
LOKICHAR SEE LOCHOMON	STRM	2	25	N	34	01	E	567	00
LOKICHAR; RIVER SEE LOCHOMON	STRM	2	25	N	34	01	E	567	00
LOKICHAR CAMP	CAMP	2	35	N	34	19	E	567	01
LOKICHARI; RIVER SEE LOCHOMON	STRM	2	25	N	34	01	E	567	00
LOKIPORANGATOME	POPL	2	20	N	34	21	E	567	04
LOKITORO	STRM	2	39	N	34	43	E	567	01
LOKIYATE	LCTY	3	40	N	34	14	E	567	01
LOKOLATE	STRM	3	05	N	34	02	E	567	01
LOKOLETH	LCTY	2	24	N	34	26	E	567	01
LOKOLETH	STRM	2	22	N	34	19	E	567	01
LOKOPEL SEE LOKAPEL	MT	2	40	N	34	34	E	567	00
LOKOPIATHE	WTRH	3	47	N	33	34	E	567	01
LOKOPO	POPL	2	31	N	34	15	E	567	04
LOKORAT	MT	3	33	N	34	25	E	567	01
LOKORIKIRET	STRM	3	47	N	33	40	E	567	01
LOKORITHET	MT	3	48	N	33	57	E	567	01
LOKUKULA; RIVER SEE KAPELEPOLOT	STRM	3	15	N	33	47	E	567	00
LOKUNG	POPL	3	36	N	32	42	E	567	01
LOKUPO;	MT	2	10	N	34	16	E	567	01
LOKWAKOL	STRM	2	59	N	34	05	E	567	01
LOLAMAT	MT	3	49	N	33	43	E	567	01
LOLEKEK	MT	1	45	N	34	27	E	567	01
LOLIAKAT	POPL	2	14	N	34	10	E	567	01
LOLIM	MT	3	38	N	33	14	E	567	01
LOLIM	MT	3	43	N	34	06	E	567	01
LOLITO	LCTY	2	48	N	34	03	E	567	01

500

APPROVED FOR RELEASE: 2007/02/20: CIA-RDP01-00707R000200050003-9

APPROVED FOR RELEASE: 2007/02/20: CIA-RDP01-00707R000200050003-9

LOLUI SEE LOLUI ISLAND	ISL	0	07	S	33	42	E	567	00
LOLUI ISLAND	ISL	0	07	S	33	42	E	567	01
LOLUPE	MT	3	16	N	34	10	E	567	01
LOMA	MT	3	22	N	34	19	E	567	01
LOMAININT	LCTY	2	23	N	34	20	E	567	01
LOMALAKALAL	MT	1	50	N	34	28	E	567	01
LOMALER	POPL	3	24	N	33	56	E	567	01
LOMALER HILL	MT	3	26	N	33	49	E	567	01
LOMANAN	MT	1	47	N	34	54	E	567	01
LOMARATUKOI	MT	1	55	N	34	30	E	567	01
LOMEJ	MT	3	46	N	33	48	E	567	01
LOMERIMONG	POPL	2	28	N	34	22	E	567	01
LOMONIER	MT	2	10	N	34	32	E	567	01
LOMOPUTH	STRM	1	58	N	34	55	E	567	01
LOMUKORE	MT	3	43	N	34	13	E	567	01
LOMWAGA	MT	3	49	N	32	54	E	567	01
LONGATUNYA	LCTY	2	19	N	34	30	E	567	01
LONGERO SEE LONGIRO, RIVER	STRM	2	50	N	34	00	E	567	00
LONGILANGOLE	STRM	3	48	N	33	38	E	567	04
LONGIRO SEE LONGIRO, RIVER	STRM	2	50	N	34	00	E	567	00
LONGIRO, RIVER	STRM	2	50	N	34	00	E	567	01
LONIPE	STRM	3	56	N	33	51	E	567	04
LONIPO SEE LONIPE	STRM	3	56	N	33	51	E	567	00
LONYANG	STRM	3	19	N	32	57	E	567	01
LONYILI	MT	3	45	N	33	30	E	567	01
LOOLUNG	LCTY	2	33	N	33	57	E	567	01
LOPEICHUBEI	MT	3	51	N	33	50	E	567	01
LOPI	STRM	3	06	N	34	20	E	567	01
LOPOGOT	STRM	2	41	N	34	01	E	567	01
LOPOGUR SEE LOPOGOT	STRM	2	41	N	34	01	E	567	00
LOPOROCOCHO SEE LOPOROKOCHO	POPL	1	33	N	34	43	E	567	00
LOPOROKOCHO	POPL	1	33	N	34	43	E	567	01
LOPUA	STRM	3	23	N	34	,	E	567	01
LOPUR	MT	3	26	N	33	51	E	567	04
LOPUTH	STRM	2	59	N	34	06	E	567	01
LOPUTHIMORU	MT	2	,	N	34	38	E	567	04
LOREIT SEE LAURA	MT	2	,7	N	31	00	E	567	00
LORENGIDWAT	POPL	2	23	N	34	35	E	567	04
LORENGIKIPI	STRM	2	20	N	33	51	E	567	00
LORERO	MT	3	12	N	34	26	E	567	01
LORIKO	STRM	2	44	N	34	22	E	567	01
LORITIT	MT	1	58	N	34	40	E	567	01

APPROVED FOR RELEASE: 2007/02/20: CIA-RDP01-00707R000200050003-9

APPROVED FOR RELEASE: 2007/02/20: CIA-RDP01-00707R000200050003-9

LORNE SEE LORNE, FOR~	FORT	0	36	N	30	28	E	567	00
LORNE, FORT	FORT	0	36	N	30	28	E	567	01
LORO	POPL	2	15	N	34	53	E	567	04
LOROPINGO, RIVER SEE LOPUA	STRM	3	29	N	34	15	E	567	00
LOTALAMA	MT	3	24	N	31	02	E	567	01
LOTER, RIVER SEE NGOLALAPULON	STRM	2	51	N	34	20	E	567	00
LOTFRE	STRM	2	56	N	34	41	E	567	01
LOTHUK	MT	3	07	N	34	25	E	567	04
LOTHULIA SEE ZULIA, JEBEL	MT	4	07	N	33	56	E	567	00
LOTIM SEE LOLIM	MT	3	43	N	34	06	E	567	00
LOTIR SEE NGOLALAPULON	STRM	2	51	N	34	20	E	567	00
LOTISAN, RIVER SEE LOTIZAN	STRM	2	55	N	34	22	E	567	00
LOTITHAN	LCTY	2	31	N	34	26	E	567	01
LOTIZAN	STRM	2	55	N	34	22	E	567	01
LOTOTURU SEE LUTUTURU	POPL	3	44	N	32	55	E	567	00
LOWEMOI	MT	2	35	N	34	49	E	567	01
LOYARO	MT	3	55	N	33	55	E	567	01
LOYORO	POPL	3	22	N	34	14	E	567	01
LOYORO	STRM	3	12	N	34	12	E	567	01
LOYOROIT	STRM	2	48	N	33	35	E	567	01
LUAMBU SEE LAMBU ISLAND	ISL	0	19	S	32	02	E	567	00
LUANGIRI	MT	0	28	N	31	36	E	567	01
LUBABA	POPL	0	54	S	29	55	E	567	02
LUBABA	MT	0	18	N	30	26	E	567	01
LUBAJA	POPL	0	18	N	31	51	E	567	01
LUBALE	POPL	1	01	S	30	11	E	567	01
LUBAYA	POPL	0	28	S	30	40	E	567	01
LUBENGE SEE LUBENGE, RIVER	STRM	1	07	N	32	22	E	567	00
LUBENGE, RIVER	STRM	1	07	N	32	22	E	567	04
LUBEYA	MT	0	42	S	30	40	E	567	01
LUBILA SEE LUBILIA, RIVER	STRM	0	05	S	29	44	E	567	00
LUBILIA SEE LUBILIA, RIVER	STRM	0	05	S	29	44	E	567	00
LUBILIA, RIVER (UGANDA) LUBILIA (BELGIAN CONGO)	STRM	0	05	S	29	44	E	567	04
LUBILIHA SEE LUBILIA, RIVER	STRM	0	05	S	29	44	E	567	00
LUBINGO	POPL	0	24	S	30	30	E	567	01
LUBONA (UGANDA) RUBONA (BELGIAN CONGO)	MT	1	12	S	29	35	E	567	00
LUBUBA SEE LUBABA	MT	0	18	N	30	26	E	567	00
LUBUTWE	MT	0	55	N	32	16	E	567	01
LUCHURU	STRM	3	56	N	33	43	E	567	04
LUFERRI SEE LAUFORI	POPL	3	35	N	31	36	E	567	00

APPROVED FOR RELEASE: 2007/02/20: CIA-RDP01-00707R000200050003-9

APPROVED FOR RELEASE: 2007/02/20: CIA-RDP01-00707R000200050003-9

LUFU ISLAND	ISL	0	12	N	33	25	E	567	01
LUGA SEE LUGAZI, RIVER	STRM	1	05	N	32	25	E	567	00
LUGAGA	POPL	0	50	S	31	01	E	567	01
LUGAGA SEE LUGAGA, RIVER	STRM	0	38	N	33	58	E	567	00
LUGAGA, RIVER	STRM	0	38	N	33	58	E	567	01
LUGALA	POPL	0	12	N	33	53	E	567	01
LUGALAMA	POPL	1	02	S	30	06	E	567	01
LUGALAMA	MT	1	12	S	29	57	E	567	00
LUGALIMA	STRM	1	00	N	31	33	E	567	01
LUGANDO	POPL	0	38	S	30	30	E	567	01
LUGARAMA	MT	1	14	S	29	59	E	567	00
LUGAZI	POPL	0	22	N	32	56	E	567	01
LUGAZI, RIVER	STRM	1	05	N	32	25	E	567	00
LUGEYE SEE LUGEYE, RIVER	STRM	0	42	S	30	52	E	567	00
LUGEYE, RIVER	STRM	0	42	S	30	52	E	567	01
LUGOGO SEE LUGOGO, RIVER	STRM	1	28	N	31	58	E	567	00
LUGOGO, RIVER	STRM	0	20	N	32	36	E	567	00
LUGOGO, RIVER	STRM	1	28	N	31	58	E	567	01
LUGOLOGOLO	MT	0	25	S	31	13	E	567	01
LUGOMA	MT	1	01	S	29	56	E	567	00
LUGOMBI	MT	0	32	N	34	01	E	567	01
LUGUSULU	POPL	0	06	N	31	23	E	567	01
LUGUSULU	POPL	0	11	S	31	25	E	567	01
LUHIZA	POPL	1	02	S	29	47	E	567	04
LUHIZA	MT	1	02	S	29	47	E	567	00
LUHUNDE	MT	0	56	S	29	37	E	567	00
LUHUNGA SEE KIRYANGA	POPL	1	06	N	31	04	E	567	00
LUHUNGA	MT	1	14	N	31	17	E	567	01
LUHURU, RIVER SEE LUCHURU	STRM	3	56	N	33	43	E	567	00
LUIGI SEE LUIGI DI SAVOIA	MT	0	19	N	29	53	E	567	00
LUIGI DE SAVOIA, MOUNT SEE LUIGI DI SAVOIA	MT	0	19	N	29	53	E	567	00
LUIGI DI SAVOIA	MT	0	19	N	29	53	E	567	04
LUJABWA SEE LUJABWA ISLAND	ISL	0	41	S	32	11	E	567	00
LUJABWA ISLAND	ISL	0	41	S	32	11	E	567	01
LUKAKA	POPL	0	17	N	31	58	E	567	01
LUKALE	LCTY	0	13	N	33	22	E	567	01
LUKALOWA SEE LUKALOWA, RIVER	STRM	0	36	S	30	32	E	567	00
LUKALOWA, RIVER	STRM	0	36	S	30	32	E	567	01
LUKALU	POPL	0	15	N	32	17	E	567	01
LUKALU SEE LUKULU	MT	0	17	N	33	07	E	567	00
LUKARUWEN	MT	3	56	N	33	58	E	567	01

APPROVED FOR RELEASE: 2007/02/20: CIA-RDP01-00707R000200050003-9

APPROVED FOR RELEASE: 2007/02/20: CIA-RDP01-00707R000200050003-9

LUKAYA	POPL	0	09	S	31	52	E	567	01
LUKE SEE LUKE ISLAND	ISL	0	11	S	32	18	E	567	00
LUKE ISLAND	ISL	0	11	S	32	18	E	567	01
LUKIRI	POPL	0	14	S	30	26	E	567	01
LUKIRI	POPL	0	17	S	30	21	E	567	01
LUKIUSA SEE LUKIUSA ISLAND	ISL	0	42	S	32	19	E	567	00
LUKIUSA ISLAND	ISL	0	42	S	32	19	E	567	01
LUKOGE	MT	1	21	N	32	37	E	567	01
LUKOHE	MT	1	53	N	31	39	E	567	01
LUKOMA	BLDG	0	29	N	32	16	E	567	01
LUKOMA	LCTY	0	18	N	33	17	E	567	01
LUKONGE	POPL	0	56	N	34	13	E	567	01
LUKONI	POPL	0	55	S	30	29	E	567	01
LUKU	MT	2	53	N	31	05	E	567	01
LUKUGA	MT	0	39	N	32	04	E	567	01
LUKULU	MT	0	17	N	33	07	E	567	01
LUKUMBI	MT	0	51	N	32	13	E	567	01
LUKUNGU	LCTY	1	40	N	32	07	E	567	01
LUKU POINT	PT	0	15	S	32	03	E	567	01
LUKU POINT	PT	0	19	S	32	23	E	567	01
LUKUSI SEE LUKUSI, RIVER	STRM	1	01	N	34	29	E	567	00
LUKUSI, RIVER	STRM	1	01	N	34	22	E	567	01
LUKWAKIPI	STRM	2	32	N	34	52	E	567	01
LUKWEA	STRM	3	40	N	33	21	E	567	01
LUKWEMIGO SEE RUCHWEMIGO	POPL	0	34	N	31	09	E	567	00
LULAMBA SEE LULAMBA ISLAND	ISL	0	11	S	32	19	E	567	00
LULAMBA ISLAND	ISL	0	11	S	32	19	E	567	01
LUMBUYE SEE LUMBUYE, RIVER	STRM	1	04	N	33	27	E	567	00
LUMBUYE, RIVER	STRM	1	04	N	33	27	E	567	01
LUMENO	STRM	2	40	N	34	31	E	567	01
LUMONO SEE LUMENO	STRM	2	40	N	34	31	E	567	00
LUMOTO	LCTY	1	09	N	33	44	E	567	01
LUMPEWE	MT	0	43	N	32	22	E	567	01
LUMULI	LCTY	0	39	N	33	03	E	567	01
LUMUYAACHINO	STRM	3	29	N	34	07	E	567	01
LUMVA ISLAND	ISL	0	14	S	32	13	E	567	01
LUMYA	MSSN	0	01	S	32	47	E	567	01
LUNEI MONTS DE LA SEE RUWENZORI RANGE	MTS	0	30	N	29	54	E	567	00
LUNFUWA ISLAND	ISL	0	07	S	32	42	E	567	01
LUNGA	LCTY	1	45	N	31	20	E	567	01
LUNGALYA	MT	1	34	N	31	07	E	567	01

APPROVED FOR RELEASE: 2007/02/20: CIA-RDP01-00707R000200050003-9

APPROVED FOR RELEASE: 2007/02/20: CIA-RDP01-00707R000200050003-9

LUNGURU SEE LUWUNGULU ISLAND	ISL	0	25	S	32	10	E	567	00
LUNYO	MT	0	19	N	33	53	E	567	01
LUNYOLYA	POPL	0	39	N	32	40	E	567	01
LUSALIRA	MT	0	18	S	31	35	E	567	01
LUSANJA	MT	0	46	N	32	18	E	567	01
LUSASA	MT	0	07	S	31	50	E	567	01
LUSAZE, RIVER	STRM	0	19	N	32	33	E	567	00
LUSENKE	POPL	0	11	N	31	52	E	567	01
LUSENKE	WTRH	0	53	N	32	59	E	567	01
LUSENSA SEE LUSENSA, RIVER	STRM	1	22	N	31	36	E	567	00
LUSENSA, RIVER	STRM	1	22	N	31	36	E	567	01
LUSIBA	MT	0	25	N	31	19	E	567	01
LUSO	MT	1	05	S	29	42	E	567	00
LUSOGA	MT	0	20	S	31	04	E	567	01
LUSOZE SEE LUSOZI	MT	0	27	S	32	12	E	567	00
LUSOZI	MT	0	27	S	32	12	E	567	01
LUTABOKA SEE LUTABOKA POINT	PT	0	17	S	32	18	E	567	00
LUTABOKA POINT	PT	0	17	S	32	18	E	567	01
LUTALE	MT	1	19	S	29	43	E	567	00
LUTA NZIGE SEE ALBERT, LAKE	LAKE	1	40	N	31	00	E	567	00
LUTEBE	MT	0	27	S	30	22	E	567	01
LUTOBO	POPL	1	09	S	30	08	E	567	02
LUTOBOKA	POPL	0	18	S	32	17	E	567	01
LUTOBOKA CHANNEL	CHAN	0	15	S	32	17	E	567	01
LUTOMA	POPL	0	24	S	30	33	E	567	01
LUTOMA	POPL	0	34	S	30	23	E	567	01
LUTOTO	POPL	0	20	S	30	06	E	567	01
LUTURUT	STRM	1	51	N	35	01	E	567	01
LUTUTURU	POPL	3	44	N	32	55	E	567	01
LUUKA	CO	0	45	N	33	20	E	567	04
LUVIA ISLAND	ISL	0	03	N	33	28	E	567	01
LUVO	MT	0	12	S	32	03	E	567	01
LUWAKUT	MT	3	34	N	33	54	E	567	01
LUWANO	MT	0	41	N	32	23	E	567	01
LUWERO	POPL	0	51	N	32	29	E	567	01
LUWONWA	MT	1	07	S	29	53	E	567	00
LUWUBE	MT	0	45	N	32	33	E	567	01
LUWUNGA	MT	0	50	N	31	42	E	567	01
LUWUNGULU ISLAND	ISL	0	25	S	32	10	E	567	01
LUYAM SEE LUYAM, RIVER	STRM	2	24	N	32	32	E	567	00
LUYAM, RIVER	STRM	2	24	N	32	32	E	567	01
LUYONZA	MT	0	49	S	29	59	E	567	00

APPROVED FOR RELEASE: 2007/02/20: CIA-RDP01-00707R000200050003-9

APPROVED FOR RELEASE: 2007/02/20: CIA-RDP01-00707R000200050003-9

LUZADE	STRM	1	05	N	30	57	E	567	01
LUZINGA	POPL	0	42	N	33	12	E	567	02
LUZIRA	MT	0	38	N	31	56	E	567	01
LWABALEGA	LDNG	0	27	S	32	12	E	567	01
LWABIYATA	POPL	1	31	N	32	22	E	567	01
LWABOLA	POPL	0	52	N	34	10	E	567	01
LWAJALI SEE LWAJALI, RIVER	STRM	0	50	N	32	47	E	567	00
LWAJALI, RIVER	STRM	0	50	N	32	47	E	567	01
LWAKAKA SEE LWAKAKA, RIVER	STRM	0	42	N	34	19	E	567	00
LWAKAKA, RIVER	STRM	0	42	N	34	19	E	567	01
LWAKANOGO	LCTY	1	16	S	29	52	E	567	00
LWAKOLOLO	MT	0	34	S	31	21	E	567	01
LWALA	POPL	1	51	N	33	17	E	567	01
LWALA	MT	3	42	N	33	58	E	567	01
LWAMAGWA	POPL	0	33	S	31	15	E	567	01
LWAMARONGO SEE LWAMARONGO, RIVER	STRM	1	36	N	31	06	E	567	00
LWAMARONGO, RIVER	STRM	1	36	N	31	06	E	567	01
LWAMAWONGU	MT	1	09	N	31	46	E	567	01
LWAMBIRINDI SEE LWAMBIRINDI, RIVER	STRM	0	50	N	32	45	E	567	00
LWAMBIRINDI, RIVER	STRM	0	50	N	32	45	E	567	01
LWAMIRINDI SEE LWAMBIRINDI, RIVER	STRM	0	50	N	32	45	E	567	00
LWAMPANGA	POPL	1	30	N	32	29	E	567	01
LWAMSINGA	POPL	0	27	S	30	37	E	567	01
LWAMULINDA	MT	1	32	N	31	18	E	567	01
LWAMUNDA SWAMP	WRSH	0	25	S	31	53	E	567	01
LWAMUNDU SEE LWAMUNDA SWAMP	WRSH	0	25	S	31	53	E	567	00
LWANABATIYA SEE LWANABATYA	MT	0	23	S	32	31	E	567	00
LWANABATYA	MT	0	23	S	32	31	E	567	01
LWANDA	POPL	0	40	S	31	29	E	567	01
LWANDA	MT	0	07	S	31	12	E	567	01
LWANDERA	MT	0	04	S	32	48	E	567	01
LWANGERA SEE LWANDERA	MT	0	04	S	32	48	E	567	00
LWANJURI	LCTY	1	03	N	32	33	E	567	01
LWANKOLI	POPL	0	58	N	34	08	E	567	01
LWANTALE SEE LWENTALE	POPL	0	01	S	31	23	E	567	00
LWANTOBO	POPL	0	22	S	31	02	E	567	01
LWANUMI	MT	0	07	S	30	47	E	567	01
LWANYONYI	POPL	0	21	N	32	47	E	567	01
LWASAMAIRE	POPL	0	49	S	30	08	E	567	01
LWASAMARIE SEE LWASAMAIRE	POPL	0	49	S	30	08	E	567	00
LWASERIMA	LCTY	0	35	N	33	15	E	567	01
LWAZI	LDNG	0	14	S	32	33	E	567	01

APPROVED FOR RELEASE: 2007/02/20: CIA-RDP01-00707R000200050003-9

APPROVED FOR RELEASE: 2007/02/20: CIA-RDP01-00707R000200050003-9

LWERAGYO				MT	0	12	N	31 49 E	567 01
LWEKOMBA	SEE	LWEKOMBA; RIVER		STRM	0	58	N	33 01 E	567 00
LWEKOMBA;	RIVER			STRM	0	58	N	33 01 E	567 01
LWEMBWA				STRM	0	11	N	30 19 E	567 01
LWEMIYAGA				POPL	0	06	N	31 05 E	567 01
LWEMUKOMA				MSSN	0	03	N	30 49 E	567 01
LWENGO				POPL	0	21	S	30 25 E	567 01
LWENGO				POPL	0	26	S	31 26 E	567 01
LWENKUBA	SEE	NALUZIGUTI		HILL	0	06	S	29 55 E	567 00
LWENSOGA				MT	0	01	N	30 29 E	567 01
LWENSUNGA				POPL	0	17	S	31 01 E	567 01
LWENTALE				POPL	0	01	S	31 23 E	567 01
LWENTALE				MT	0	01	S	31 24 E	567 01
LWENTOBO				POPL	1	06	S	30 10 E	567 01
LWENTONDO				POPL	0	15	S	31 10 E	567 01
LWENYIZI	SEE	LWENYIZI; RIVER		STRM	1	53	N	32 00 E	567 00
LWENYIZI;	RIVER			STRM	1	53	N	32 00 E	567 01
LWERA; FORT	SEE	GRANT; FORT		FORT	0	06	S	30 25 E	567 00
LWERE	SEE	LWERE; RIVER		STRM	1	20	N	33 45 E	567 00
LWERE;	RIVER			STRM	1	20	N	33 45 E	567 01
LWEZO				MT	0	08	N	31 55 E	567 01
LWINKUBA				MT	0	45	S	31 08 E	567 01
LYABANA ISLAND	SEE	LIAVANA ISLAND		ISL	0	12	S	33 10 E	567 00
LYANGWA				LCTY	2	31	N	33 52 E	567 01
LYANTONDE				POPL	0	24	S	31 09 E	567 01
LYASULA				POPL	0	07	N	33 10 E	567 01
LYEZERE				POPL	0	26	S	31 04 E	567 02
MABALE				POPL	1	03	N	30 55 E	567 01
MABALE				MT	0	52	S	29 49 E	567 00
MABALE				MT	0	58	S	31 34 E	567 01
MABAMBA				MSSN	0	03	N	32 20 E	567 01
MABANGA				LDNG	0	10	S	32 16 E	567 01
MABANGA				MT	0	53	S	29 58 E	567 00
MABANGA				MT	0	54	S	29 59 E	567 00
MABENGARI	SEE	MABENGERE; RIVER		STRM	1	10	N	31 24 E	567 00
MABENGERE;	RIVER			STRM	1	10	N	31 24 E	567 01
MABIRA	SEE	MABIRA FOREST		FRST	0	28	N	32 57 E	567 00
MABIRA FOREST				FRST	0	28	N	32 57 E	567 01
MABIRIZI				LCTY	0	23	N	33 34 E	567 01

APPROVED FOR RELEASE: 2007/02/20: CIA-RDP01-00707R000200050003-9

APPROVED FOR RELEASE: 2007/02/20: CIA-RDP01-00707R000200050003-9

MABONWA										
MABONWA	MT	0	34	S	31	31	E	567		01
MACDONALD BAY	MT	0	50	N	30	29	E	567		01
MACHUKWE, RIVER	BAY	0	15	N	33	40	E	567		01
MAD SEE MADI	STRM	0	42	S	29	47	E	567		00
	CO	2	48	N	31	15	E	567		00
MADANG										
MADANGI SEE MUDANGI	LCTY	3	10	N	34	11	E	567		01
MADI	POPL	1	10	N	34	29	E	567		00
MADI OPEI	CO	2	48	N	31	15	E	567		04
MADI OPEI	POPL	3	37	N	33	05	E	567		01
	MT	3	41	N	33	06	E	567		01
MADU										
MADUDU	POPL	0	12	N	31	39	E	567		01
MADUDU	POPL	0	21	N	32	52	E	567		01
MADUMA	POPL	0	41	N	31	28	E	567		01
MAFUGA	POPL	0	20	N	32	18	E	567		01
	MT	1	01	S	29	52	E	567		00
MAFUNVE										
MAGADA	MSSN	0	49	N	32	18	E	567		01
MAGADA	POPL	0	31	N	33	28	E	567		01
MAGAGA SEE MAGAGA, RIVER	STRM	3	30	N	32	25	E	567		01
MAGAGA, RIVER	STRM	0	45	N	32	12	E	567		00
	STRM	0	45	N	32	12	E	567		01
MAGALA SEE MAGALE										
MAGALA	POPL	0	52	N	34	22	E	567		00
MAGALE	MT	0	41	N	32	59	E	567		01
MAGARA	POPL	0	52	N	34	22	E	567		01
MAGEGE	LCTY	1	28	N	33	28	E	567		01
	POPL	0	12	N	31	09	E	567		01
MAGENYA SEE OMUGENYA										
MAGITA	LCTY	1	45	N	33	46	E	567		00
MAGODES SEE MAGODES STATION	MT	1	21	N	31	22	E	567		01
MAGODES STATION	RSTA	0	50	N	34	09	E	567		00
MAGOGO	RSTA	0	50	N	34	09	E	567		04
	LCTY	0	40	N	33	28	E	567		01
MAGOINA										
MAGOLA	LCTY	0	17	N	33	26	E	567		01
MAGONDO	LCTY	0	16	N	33	27	E	567		01
MAGORO	MSSN	0	12	N	30	54	E	567		01
MAGYO	POPL	1	43	N	34	06	E	567		01
	POPL	0	10	N	33	17	E	567		01
MAHANGI										
MAHANGO	MT	0	22	N	30	31	E	567		01
MAHYORO	MT	0	09	N	29	59	E	567		00
MAILYE	POPL	0	01	S	30	17	E	567		01
MAINZE	MT	0	18	N	32	19	E	567		01
	POPL	0	57	N	34	15	E	567		01
MAIRIKITI										
MAISUKA	LCTY	1	15	N	32	42	E	567		01
	MT	0	43	N	30	58	E	567		01

APPROVED FOR RELEASE: 2007/02/20: CIA-RDP01-00707R000200050003-9

APPROVED FOR RELEASE: 2007/02/20: CIA-RDP01-00707R000200050003-9

MAIYUGE	LCTY	1	42	N	32	07	E	567	01
MAJORAMA	MT	0	10	N	30	03	E	567	00
MAJUZI SEE MAJUZI, RIVER	STRM	0	35	S	31	48	E	567	00
MAJUZI, RIVER	STRM	0	35	S	31	48	E	567	01
MAKAU	MT	3	14	N	33	54	E	567	01
MAKERERE	SECP	0	20	N	32	34	E	567	01
MAKINA	POPL	0	32	N	34	04	E	567	01
MAKINDYE	POPL	0	16	N	32	36	E	567	01
MAKOGA	MT	1	01	N	30	20	E	567	01
MAKOLE	POPL	0	12	N	31	06	E	567	01
MAKOMA	LCTY	0	20	N	33	38	E	567	01
MAKONDI	MT	0	41	S	29	56	E	567	00
MAKONDO	POPL	0	30	S	31	26	E	567	01
MAKONGE	MSSN	0	18	N	33	01	E	567	01
MAKUKULU	POPL	0	23	S	31	05	E	567	01
MAKURUBITA	POPL	0	35	N	32	25	E	567	01
MAKURUBITA	MT	0	36	N	32	24	E	567	01
MAKUSU ISLAND	ISL	0	09	N	32	38	E	567	01
MAKUYU	POPL	1	09	N	34	22	E	567	01
MAKWAJU	POPL	4	12	N	33	59	E	567	01
MALABIGAMBO FOREST	FRST	0	57	S	31	35	E	567	01
MALAMAGAMBO	POPL	0	16	S	30	07	E	567	01
MALANGALA	POPL	0	22	N	32	14	E	567	01
MALANGALA	HILL	0	21	N	32	14	E	567	01
MALAWA SEE MALAWA, RIVER	STRM	0	40	N	33	50	E	567	00
MALAWA, RIVER	STRM	0	40	N	33	50	E	567	01
MALENGANY SEE MALENGANY, RIVER	STRM	2	20	N	33	21	E	567	00
MALENGANY, RIVER	STRM	2	20	N	33	21	E	567	01
MALERA	POPL	1	26	N	34	03	E	567	01
MALIBA	POPL	0	18	N	30	07	E	567	01
MALIMA	POPL	1	19	N	33	04	E	567	01
MALUBA	MT	0	57	N	34	18	E	567	01
MAMBA	MT	0	16	N	31	50	E	567	01
MANAFWA SEE MANAFWA STATION	RSTA	0	56	N	34	08	E	567	00
MANAFWA SEE MANAFWA, RIVER	STRM	0	56	N	33	58	E	567	00
MANAFWA, RIVER	STRM	0	56	N	33	58	E	567	01
MANAFWA STATION	RSTA	0	56	N	34	08	E	567	01
MANDA	MT	0	43	S	30	19	E	567	01
MANGALIBA	LCTY	0	17	N	32	49	E	567	01
MANGO	LCTY	1	13	N	33	14	E	567	01
MANIMANI SEE KOSIKE	STRM	1	58	N	34	55	E	567	00
MANIMANI	STRM	2	32	N	34	15	E	567	01

APPROVED FOR RELEASE: 2007/02/20: CIA-RDP01-00707R000200050003-9

APPROVED FOR RELEASE: 2007/02/20: CIA-RDP01-00707R000200050003-9

BLANK PAGE

APPROVED FOR RELEASE: 2007/02/20: CIA-RDP01-00707R000200050003-9

APPROVED FOR RELEASE: 2007/02/20: CIA-RDP01-00707R000200050003-9

-CONTINUED-

APPROVED FOR RELEASE: 2007/02/20: CIA-RDP01-00707R000200050003-9

APPROVED FOR RELEASE: 2007/02/20: CIA-RDP01-00707R000200050003-9

GAZETTEER BRITISH EAST AFRICA

12 OF 13

FSTC



MICROCOPY RESOLUTION TEST CHART

XST HQ FORM 58 (13 FEB 80)

APPROVED FOR RELEASE: 2007/02/20: CIA-RDP01-00707R000200050003-9

APPROVED FOR RELEASE: 2007/02/20: CIA-RDP01-00707R000200050003-9

MANKWASI SEE MANKWASI; RIVER	STRM	0	55	N	34	00	E	567 00
MANKWASI; RIVER	STRM	0	55	N	34	00	E	567 01
MANYA SEE KABALE	LCTY	0	47	S	31	28	E	567 00
MANYAMI	LCTY	0	47	N	33	55	E	567 01
MARACHA	CO	3	15	N	30	55	E	567 04
MARACHA	POPL	3	16	N	30	57	E	567 02
MARAMAGAMBO FOREST	FRST	0	33	S	29	53	E	567 04
MARANGARA	MT	0	14	S	30	22	E	567 01
MARGHARITA SEE MARGHERITA PEAK	PEAK	0	22	N	29	51	E	567 00
MARGHERITA SEE MARGHERITA PEAK	PEAK	0	22	N	29	51	E	567 00
MARGHERITA; MOUNT SEE MARGHERITA PEAK	PEAK	0	22	N	29	51	E	567 00
MARGHERITA PEAK (UGANDA)§ PIC MARGUERITE (BELGIAN CONGO)	PEAK	0	22	N	29	51	E	567 04
MARGUERITE, PIC SEE MARGHERITA PEAK	PEAK	0	22	N	29	51	E	567 00
MAROMBE	MT	2	11	N	31	15	E	567 01
MARONGO	MT	0	13	N	33	27	E	567 04
MAROTO SEE MOROTO	POPL	2	33	N	34	39	E	567 00
MARU	MT	3	04	N	33	56	E	567 01
MARUNGU SEE MARUNGU; RIVER	STRM	1	04	S	29	31	E	567 00
MARUNGU; RIVER (UGANDA)§ MURUNGU (BELGIAN CONGO)	STRM	1	04	S	29	31	E	567 04
MARUTO SEE MORUTO	STRM	3	52	N	33	19	E	567 00
MARUZI	CO	1	50	N	32	25	E	567 04
MASABA	POPL	0	21	N	33	58	E	567 01
MASABA SEE ELGON; MOUNT	MT	1	08	N	34	33	E	567 00
MASAFU	POPL	0	25	N	34	02	E	567 01
MASAG. SEE MASAGI RIVER	STRM	1	13	N	31	14	E	567 00
MASAGI; RIVER	STRM	1	13	N	31	14	E	567 04
MASAJI SEE MASAGI; RIVER	STRM	1	13	N	31	14	E	567 00
MASAKA SEE MASAKA DISTRICT	DIST	0	30	S	31	35	E	567 00
MASAKA	POPL	0	19	S	31	44	E	567 01
MASAKA	POPL	0	20	S	31	44	E	567 04
MASAKA DISTRICT	DIST	0	30	S	31	35	E	567 04
MASAMBWA ISLANDS	ISLS	0	47	S	31	46	E	567 02
MASAMBWA ROCK	ROCK	0	09	S	33	49	E	567 01
MASAMBWA TWINS	ISLS	0	46	S	31	46	E	567 01
MASAMBWA TWINS ISLANDS SEE MASAMBWA TWINS	ISLS	0	46	S	31	46	E	567 00
MASAWA SEE ELGON; MOUNT	MT	1	08	N	34	33	E	567 00
MASERA	MT	0	55	S	29	41	E	567 00
MASERUKA	POPL	0	27	S	30	24	E	567 01

APPROVED FOR RELEASE: 2007/02/20: CIA-RDP01-00707R000200050003-9

APPROVED FOR RELEASE: 2007/02/20: CIA-RDP01-00707R000200050003-9

MASESE	LCTY	0	27	N	33	15	E	567 01
MASHONGA	MT	0	23	S	30	08	E	567 01
MASIGO	MT	3	15	N	31	02	E	567 01
MASINAI SEE MASINDI	POPL	1	41	N	31	43	E	567 00
MASINDI	POPL	1	41	N	31	43	E	567 01
MASINDI PORT	POPL	1	42	N	32	05	E	567 01
MASITALE	MT	0	33	N	30	14	E	567 01
MASIWA ISLANDS	ISLS	0	02	S	33	36	E	567 01
MASONA	MT	1	01	N	33	26	E	567 01
MASULE	MT	0	47	S	29	52	E	567 00
MASUNA	POPL	0	33	N	33	42	E	567 01
MATALA POINT	PT	0	19	S	32	06	E	567 01
MATALE	POPL	0	48	N	31	09	E	567 01
MATAN	MT	2	26	N	34	22	E	567 01
MATANDA, RIVER	STRM	0	40	S	29	42	E	567 00
MATANGULA SEE MUTUNGULU, RIVER	STRM	1	08	N	30	55	E	567 00
MATE	POPL	0	37	N	32	08	E	567 01
MATE SEE MATE, RIVER	STRM	0	39	N	32	10	E	567 00
MATE, RIVER	STRM	0	39	N	32	10	E	567 01
MATHENIKO	CO	2	35	N	34	30	E	567 04
MATHINIKO	STRM	2	38	N	34	29	E	567 01
MATIRI	POPL	0	34	N	30	46	E	567 01
MATOJO	MT	1	10	S	29	59	E	567 00
MATOKO	MT	3	44	N	32	24	E	567 01
MATOKO, JEBEL SEE MATOKO	MT	3	44	N	32	24	E	567 00
MATOVU	LCTY	0	29	N	33	40	E	567 01
MATUMBWE SEE MATUMBWE, RIVER	STRM	0	42	N	32	46	E	567 00
MATUMBWE, RIVER	STRM	0	42	N	32	46	E	567 01
MAUNGWE SEE MAUNGWE ISLAND	ISL	0	01	S	32	52	E	567 00
MAUNGWE ISLAND	ISL	0	01	S	32	52	E	567 01
MAVUBWE	LCTY	0	23	N	33	22	E	567 01
MAWANGA	MT	0	45	S	31	36	E	567 01
MAWE ISLAND	ISL	0	33	S	32	15	E	567 01
MAWEMBE	MT	0	48	N	33	21	E	567 01
MAWI SEE MAWE ISLAND	ISL	0	33	S	32	15	E	567 00
MAWOGOLA	CO	0	00		31	25	E	567 04
MAWOITO	LCTY	0	39	N	33	06	E	567 01
MAWOKOTA	CO	0	00		32	08	E	567 04
MAYANGA, RIVER	STRM	0	02	N	31	53	E	567 01
MAYANGAYANGA	POPL	0	29	N	32	49	E	567 01
MAYANJA SEE MAYANJA, RIVER	STRM	1	21	N	31	49	E	567 00
MAYANJA, RIVER	STRM	1	21	N	31	49	E	567 04

APPROVED FOR RELEASE: 2007/02/20: CIA-RDP01-00707R000200050003-9

APPROVED FOR RELEASE: 2007/02/20: CIA-RDP01-00707R000200050003-9

MAYANJA KATE SEE MAYANJA KATO, RIVER	STRM	0	35	N	32	14	E	567	00
MAYANJA KATO SEE MAYANJA KATO, RIVER	STRM	0	35	N	32	14	E	567	00
MAYANJA KATO, RIVER	STRM	0	35	N	32	14	E	567	01
MAYANJA WASWA SEE MAYANJA WASWA, RIVER	STRM	0	32	N	32	17	E	567	00
MAYANJA WASWA, RIVER	STRM	0	32	N	32	17	E	567	01
MAZIBA	POPL	1	19	S	30	06	E	567	01
MAZIMASA	POPL	0	57	N	34	32	E	567	01
MBAQWA	MT	0	36	S	30	35	E	567	01
MBALE SEE MBALE DISTRICT	DIST	0	55	N	33	50	E	567	00
MBALE	POPL	1	04	N	34	11	E	567	01
MBALE DISTRICT	DIST	0	55	N	33	50	E	567	04
MBALE RAILWAY STATION SEE MBALE STATION	RSTA	1	04	N	34	09	E	567	00
MBALE STATION	RSTA	1	04	N	34	09	E	567	00
MBANDA SEE MBANGA	MT	0	11	N	32	12	E	567	00
MBANGA	MT	0	11	N	32	12	E	567	01
MBARAKA	POPL	3	04	N	30	48	E	567	04
MBARARA	POPL	0	37	S	30	39	E	567	01
MBAZI	MT	0	06	N	32	41	E	567	01
MBEKETE	MT	0	10	N	33	17	E	567	01
MBIRIZI	POPL	0	23	S	31	27	E	567	01
MBIVE ISLAND	ISL	0	36	S	32	15	E	567	01
MBIVWI SEE MBIVE ISLAND	ISL	0	36	S	32	15	E	567	00
MBOGO	MT	0	02	S	30	35	E	567	01
MBOIRA	MT	1	57	N	31	51	E	567	01
MBUGA	MT	1	14	S	29	41	E	567	00
MBUGA SEE MBUQA, RIVER	STRM	0	14	S	30	45	E	567	00
MBUGA, LAKE SEE CHAMBUGA, LAKE	LAKE	0	03	S	29	58	E	567	00
MBUQA, RIVER	STRM	0	14	S	30	45	E	567	01
MBUQWE SEE MBUQWE ISLAND	ISL	0	23	S	32	25	E	567	00
MBUQWE ISLAND	ISL	0	23	S	32	25	E	567	01
MBUQWE POINT	PT	0	14	S	32	12	E	567	01
MBULAMUTI	POPL	0	50	N	33	04	E	567	04
MBULAMWALO ISLAND	ISL	0	06	S	33	14	E	567	01
MBURO, LAKE	LAKE	0	40	S	30	56	E	567	01
MBUTE	POPL	0	47	N	32	37	E	567	01
MBUYA	POPL	0	20	N	32	38	E	567	00
MBUYA	POPL	0	26	N	32	36	E	567	01
MBWA SEE MBWA, RIVER	STRM	0	59	S	29	41	E	567	00

APPROVED FOR RELEASE: 2007/02/20: CIA-RDP01-00707R000200050003-9

APPROVED FOR RELEASE: 2007/02/20: CIA-RDP01-00707R000200050003-9

MOWA, RIVER	STRM	0	59	S	29	41	E	567	04
MCHUERA SEE MCHUERA, RIVER	STRM	0	25	S	29	45	E	567	00
MCHUERA, RIVER	STRM	0	25	S	29	45	E	567	04
MEAZE	MT	0	15	N	31	59	E	567	01
MEITO SEE MEITO, LAKE	LAKE	1	20	N	33	35	E	567	00
MEITO, LAKE	LAKE	1	20	N	33	35	E	567	01
MELIALE	MT	3	28	N	31	58	E	567	01
MENGO SEE MENGO DISTRICT	DIST	1	00	N	32	15	E	567	00
MENGO	POPL	0	17	N	32	35	E	567	01
MENGO DISTRICT	DIST	1	00	N	32	15	E	567	04
MERAMA	POPL	1	03	S	30	27	E	567	01
MERI	LCTY	1	17	N	33	01	E	567	01
MERINGA	MT	1	12	S	29	58	E	567	04
MERIS	POPL	3	22	N	33	46	E	567	01
MERISS SEE MERIS	POPL	3	22	N	33	46	E	567	00
MESULA	LCTY	1	06	N	33	52	E	567	01
METULI	POPL	3	44	N	31	47	E	567	01
M'FUMBIRO SEE VIRUNGA	MTS	1	00	S	29	50	E	567	00
MGAHINGA	MT	1	23	S	29	38	E	567	04
MGAHINGA, VOLCAN SEE MGAHINGA	MT	1	23	S	29	38	E	567	00
MIDIGO SEE MIDIGO, JEBEL	MT	3	36	N	31	14	E	567	00
MIDIGO, JEBEL	MT	3	36	N	31	14	E	567	01
MIDIRI SEE PADYER	AREA	2	27	N	31	12	E	567	00
MIGADE	MT	0	31	N	32	31	E	567	01
MIGERABE	MT	0	06	N	30	51	E	567	01
MIKERA, LAKE	LAKE	0	44	S	30	59	E	567	01
MILIMBA	MT	0	19	N	30	02	E	567	00
MILIMBA, MOUNT SEE MILIMBA	MT	0	19	N	30	02	E	567	00
MILONDO	LCTY	1	25	N	33	10	E	567	01
MINA SEE LAMINA	MT	3	23	N	33	40	E	567	00
MINAMULU SEE MINAKULU	STRM	2	28	N	32	21	E	567	00
MINAKULU	POPL	2	28	N	32	22	E	567	01
MINAKULU	STRM	2	28	N	32	21	E	567	01
MIRAMA	MSSN	0	40	S	30	32	E	567	01
MIRAMA	MT	0	51	S	29	45	E	567	00
MIRIA	MT	2	42	N	30	58	E	567	01
MIRIGI SEE MIRIGI ROCKS	RCKS	0	23	S	32	41	E	567	00
MIRIGII ROCKS SEE MIRIGI ROCKS	RCKS	0	23	S	32	41	E	567	00
MIRIGI ROCKS	RCKS	0	23	S	32	41	E	567	01
MIRYEMI	POPL	1	38	N	33	06	E	567	01
MISAGO	MT	1	03	N	31	36	E	567	01
MISANGA	MSSN	1	10	N	32	55	E	567	01

APPROVED FOR RELEASE: 2007/02/20: CIA-RDP01-00707R000200050003-9

APPROVED FOR RELEASE: 2007/02/20: CIA-RDP01-00707R000200050003-9

MISEBE	LCTY	0	27	N	32	02	E	567	01
MISHOZI	MT	0	11	S	30	46	E	567	01
MISINDYE SEE MUSINDYE	MT	0	24	N	32	41	E	567	00
MISINGA	POPL	0	08	N	30	51	E	567	01
MISISI, RIVER SEE MUZIZI, RIVER	STRM	1	00	N	30	33	E	567	00
MISUMBA SEE MISUMBA, RIVER	STRM	0	56	S	30	38	E	567	00
MISUMBA, RIVER	STRM	0	56	S	30	38	E	567	01
MITALA MARIA	MSSN	0	05	N	32	08	E	567	01
MITANO SEE MITANO, RIVER	STRM	0	37	S	29	45	E	567	00
MITANO, RIVER	STRM	0	37	S	29	45	E	567	04
MITIAGONGA	MT	0	08	N	31	45	E	567	01
MITIYANA SEE MITYANA	POPL	0	26	N	32	02	E	567	00
MITOMA	CO	0	00		30	35	E	567	04
MITOMA	POPL	0	37	S	30	03	E	567	01
MITYANA	POPL	0	26	N	32	02	E	567	01
MJANJI	POPL	0	15	N	33	59	E	567	07
MKAKALA	MT	0	47	N	34	16	E	567	01
MKALALA SEE MKAKLA	MT	0	47	N	34	16	E	567	00
MKONGORO	POPL	1	20	N	33	54	E	567	01
MKONGORO	MT	1	20	N	33	53	E	567	01
MKOYU SEE MKOYU ISLAND	ISL	0	32	S	32	17	E	567	00
MKOYU ISLAND	ISL	0	32	S	32	17	E	567	01
MOBUKA SEE MUBUKU	STRM	0	05	N	30	14	E	567	00
MOBUKU SEE MUBUKU	STRM	0	05	N	30	14	E	567	00
MOBUKU, RIVER SEE MUBUKU	STRM	0	05	N	30	14	E	567	00
MODOLE	MT	3	53	N	33	02	E	567	01
MOGANDA	MT	1	26	S	29	56	E	567	00
MOGANDA, RIVER	STRM	1	24	S	29	55	E	567	00
MOGO	MT	2	04	N	33	24	E	567	01
MOGOT	MT	1	29	N	34	41	E	567	01
MOHOKYA SEE MUHOKYA	POPL	0	06	N	30	03	E	567	00
MOICHA	POPL	3	32	N	31	15	E	567	01
MOKLANGO	MT	2	27	N	31	41	E	567	04
MOKWANCO SEE MOKLANGO	MT	2	27	N	31	41	E	567	00
MOLO	POPL	0	50	N	34	10	E	567	01
MOLOLA	MT	3	33	N	31	43	E	567	01
MOLOTOK	LCTY	1	29	N	33	24	E	567	01
MONDA SEE MUNDA	MT	2	22	N	31	02	E	567	00
MONIKO	POPL	0	24	N	32	54	E	567	01
MOON, MOUNTAINS OF THE SEE RUWENZORI RANGE	MTS	0	30	N	29	54	E	567	00
MORA	MT	3	09	N	33	13	E	567	01

APPROVED FOR RELEASE: 2007/02/20: CIA-RDP01-00707R000200050003-9

APPROVED FOR RELEASE: 2007/02/20: CIA-RDP01-00707R000200050003-9

MORA	STRM	2	35	N	31	02	E	567	01
MORONGOLE	MT	3	49	N	34	02	E	567	01
MOROTO	CO	2	20	N	33	16	E	567	04
MOROTO	POPL	2	33	N	34	39	E	567	01
MOROTO	MT	2	32	N	34	45	E	567	04
MOROTO SEE ASWA, RIVER	STRM	3	43	N	31	55	E	567	00
MOROTO, MOUNT SEE MOROTO	MT	2	32	N	34	45	E	567	00
MOROTO, RIVER SEE ASWA, RIVER	STRM	3	43	N	31	55	E	567	00
MOROTO MOUNTAIN SEE MOROTO	MT	2	32	N	34	45	E	567	00
MOROTO SUMMIT SEE MOROTO	MT	2	32	N	34	45	E	567	00
MORU	MT	1	47	N	33	58	E	567	01
MORU	MT	2	36	N	32	26	E	567	01
MORU SEE UMORO	MT	2	42	N	32	44	E	567	00
MORUAMURANG	MT	3	51	N	34	14	E	567	01
MORUANGASWIN	MT	1	42	N	34	27	E	567	01
MORUARIWON	MT	2	51	N	34	26	E	567	01
MORUATURKAN	MT	2	02	N	34	29	E	567	01
MORUATURUKAN SEE MORUATURKAN	MT	2	02	N	34	29	E	567	00
MORUBOYO	MT	3	58	N	33	55	E	567	01
MORUGOGOI SEE MUROGOGOI	MT	1	26	N	34	47	E	567	00
MORUI IM	LCTY	3	43	N	34	04	E	567	01
MORUL IM	MT	3	06	N	34	24	E	567	01
MORUL INGA	MT	2	26	N	34	28	E	567	01
MORUNERA	LCTY	1	59	N	33	27	E	567	01
MORUNGOLE SEE MORONGOLE	MT	3	49	N	34	02	E	567	00
MORUNGORA	MT	1	56	N	34	04	E	567	01
MORUNYANG	POPL	1	35	N	34	43	E	567	01
MORUNYANG	MT	3	04	N	34	27	E	567	04
MORUNYANYE	MT	1	46	N	34	31	E	567	04
MORUONGOLE SEE MORONGOLE	MT	3	49	N	34	02	E	567	00
MORUTO	STRM	3	52	N	33	19	E	567	01
MOTOPUMURE	MT	2	25	N	34	51	E	567	01
MOTORO	MT	3	10	N	34	23	E	567	04
MOYANJA SEE MAYANJA, RIVER	STRM	1	21	N	31	49	E	567	00
MOYANJAA SEE MAYANJA, RIVER	STRM	1	21	N	31	49	E	567	00
MOYO	POPL	3	39	N	31	42	E	567	01
MPALA	MT	0	35	S	31	41	E	567	01
MPALO	POPL	1	09	S	30	02	E	567	01
MPAMA	MT	0	38	S	31	27	E	567	01
MPANDE SEE MPANDE ISLAND	ISL	0	04	S	33	09	E	567	00
MPANDE ISLAND	ISL	0	04	S	33	09	E	567	01
MPANGA	POPL	0	05	N	30	23	E	567	04

APPROVED FOR RELEASE: 2007/02/20: CIA-RDP01-00707R000200050003-9

APPROVED FOR RELEASE: 2007/02/20: CIA-RDP01-00707R000200050003-9

MPANGA	STRM	0	06	N	30	28	E	567	01
MPARO	POPL	0	23	N	30	59	E	567	01
MPARO SEE MPALO	POPL	1	09	S	30	02	E	567	00
MPATA ISLAND	ISL	0	08	N	33	08	E	567	01
MPEGWE	MT	0	26	N	32	21	E	567	01
MPENJA	POPL	0	13	N	32	03	E	567	01
MPIGI	POPL	0	13	N	32	19	E	567	01
MPIGI	MSSN	0	37	N	32	42	E	567	01
MPINVE	MT	0	46	N	31	33	E	567	01
MPOGO	POPL	0	20	N	33	08	E	567	01
MPOKYA	MT	0	23	N	30	19	E	567	01
MPOLOGOMA SEE MPOLOGOMA, RIVER	STRM	1	13	N	33	30	E	567	00
MPOLOGOMA, RIVER	STRM	1	13	N	33	30	E	567	01
MPOMODE	MT	0	35	N	33	09	E	567	01
MPONGO	STRM	1	13	N	31	17	E	567	01
MPUGA ISLAND	ISL	0	13	N	33	11	E	567	01
MPUGWE	POPL	0	16	S	31	48	E	567	01
MPULIRA	POPL	0	53	N	33	37	E	567	01
MPUMU	MSSN	0	13	N	32	50	E	567	01
MPUMUDE	MT	0	12	N	32	27	E	567	01
MPUMUDE	MT	1	33	N	32	21	E	567	01
MPUMURU	MT	0	31	N	30	19	E	567	01
MPUNDE	POPL	1	09	N	33	25	E	567	01
MPUNGE	MT	0	07	N	32	43	E	567	01
MPUNGU	MT	1	03	S	29	55	E	567	04
MPUNGWE SEE MPUNGE	MT	0	07	N	32	43	E	567	00
MRULI	SITE	1	38	N	32	05	E	567	01
MRULI, FORT SEE MRULI	SITE	1	38	N	32	05	E	567	00
MRULI GORDON'S SEE MRULI	SITE	1	38	N	32	05	E	567	00
MSAGAKURO	MT	0	07	N	29	59	E	567	00
MSANDAMA	MT	0	45	N	30	10	E	567	01
MSISI RIVER SEE MUZIZI, RIVER	STRM	1	00	N	30	33	E	567	00
MSOLI	MT	0	27	N	33	20	E	567	01
MTUNDA	MT	0	58	S	30	01	E	567	01
MU SEE MU ISLAND	ISL	0	01	S	32	26	E	567	00
MUBALE	MT	1	01	S	29	37	E	567	00
MUBENDE SEE MUBENDE DISTRICT	DIST	0	45	N	31	10	E	567	00
MUBENDE	POPL	0	34	N	31	23	E	567	04
MUBENDE DISTRICT	DIST	0	45	N	31	10	E	567	04
MUBENDI SEE MUBENDE	POPL	0	34	N	31	23	E	567	00
MUBEYA SEE MUBEYA, RIVER	STRM	0	19	N	33	09	E	567	00
MUBEYA, RIVER	STRM	0	19	N	33	09	E	567	01

APPROVED FOR RELEASE: 2007/02/20: CIA-RDP01-00707R000200050003-9

APPROVED FOR RELEASE: 2007/02/20: CIA-RDP01-00707R000200050003-9

MUBIYI	PEAK	1	09	N	34	32	E	567	01
MUBUKU	STRM	0	05	N	30	14	E	567	01
MUBUMBA	LCTY	0	15	N	33	46	E	567	01
MUBUYUMBI	MT	0	52	S	29	59	E	567	00
MUCHILMAKAT	STRM	1	36	N	34	17	E	567	01
MUCWINI SEE MUSINI	POPL	3	25	N	33	01	E	567	00
MUDANGI	POPL	1	10	N	34	29	E	567	01
MUEMBE	MT	0	10	S	30	37	E	567	01
MUENDO	MT	1	16	S	30	07	E	567	01
MUFUMBIRO SEE VIRUNGA	MTS	1	00	S	29	50	E	567	00
MUFUMBIRO RANGE SEE VIRUNGA	MTS	1	00	S	29	50	E	567	00
MUGABUZI	MT	0	09	N	31	01	E	567	01
MUGAGU SEE MUGAGU, RIVER	STRM	0	27	N	31	24	E	567	00
MUGAGU, RIVER	STRM	0	27	N	31	24	E	567	01
MUGALAMA	POPL	0	52	N	31	00	E	567	01
MUGALAMA	LCTY	1	24	N	33	14	E	567	01
MUGALIKE	MSSN	1	01	N	30	52	E	567	01
MUGALIYE	MT	0	01	N	30	48	E	567	01
MUGANGA	MT	0	21	N	33	12	E	567	01
MUGANZA	MT	1	18	S	29	44	E	567	00
MUGE	MT	0	04	S	31	59	E	567	01
MUGENYA, RIVER	STRM	1	45	N	33	46	E	567	00
MUGERI	LCTY	0	24	N	33	29	E	567	01
MUGET	MT	3	32	N	34	14	E	567	01
MUGIDI	STRM	0	57	N	30	27	E	567	01
MUGOGO, LAKE	LAKE	0	17	S	30	08	E	567	01
MUGOYA SEE MUGOYA, RIVER	STRM	0	51	S	30	02	E	567	00
MUGOYA, RIVER	STRM	0	51	S	30	02	E	567	01
MUGOYE	POPL	0	17	S	32	08	E	567	01
MUGULAKU SEE MUGULUKA	POPL	0	15	S	31	30	E	567	00
MUGULUKA	POPL	0	15	S	31	30	E	567	01
MUGULUKU SEE MUGULUKA	POPL	0	15	S	31	30	E	567	00
MUGUMA	POPL	0	34	S	31	24	E	567	01
MUGURUNGO	MT	0	15	N	29	50	E	567	00
MUGUSHU	POPL	0	37	N	30	13	E	567	01
MUHALUZI	MT	1	42	N	32	19	E	567	01
MUHANGAZIMA	MT	1	18	N	30	57	E	567	01
MUHASA	MT	0	31	N	30	46	E	567	01
MUHAVURA (UGANDA); VOLCAN MUHAVURA (RUANDA-URUNDI)	VOLC	1	23	S	29	40	E	567	02
MUHAVURA, VOLCAN SEE MUHAVURA	VOLC	1	23	S	29	40	E	567	00
MUHENVU	MT	0	59	S	29	55	E	567	00

APPROVED FOR RELEASE: 2007/02/20: CIA-RDP01-00707R000200050003-9

APPROVED FOR RELEASE: 2007/02/20: CIA-RDP01-00707R000200050003-9

MUHITO	MSSN	0 42 S	30 09 E	567	01
MUHOKO	MT	1 02 S	29 51 E	567	00
MUHOKYA	POPL	0 06 N	30 03 E	567	01
MUINAINA	POPL	0 25 N	31 11 E	567	01
MU ISLAND	ISL	0 01 S	32 26 E	567	01
MUJULUGO	POPL	0 01 S	31 15 E	567	01
MUKA	MT	0 36 N	31 46 E	567	01
MUKALANGA ISLAND	ISL	0 29 S	32 14 E	567	01
MUKANA SEE MUKANA, RIVER	STRM	1 33 N	32 25 E	567	00
MUKANA, RIVER	STRM	1 33 N	32 25 E	567	01
MUKARANGA SEE MUKALANGA ISLAND	ISL	0 29 S	32 14 E	567	00
MUKEKEMYA SEE MUKEKEMYA, RIVER	STRM	0 13 N	31 06 E	567	00
MUKEKEMYA, RIVER	STRM	0 13 N	31 06 E	567	01
MUKIHANI	MT	1 30 N	31 22 E	567	01
MUKO	LCTY	1 13 S	29 49 E	567	00
MUKO	MT	1 06 S	29 35 E	567	00
MUKOBE	MT	0 20 N	33 39 E	567	01
MUKOKO	POPL	0 11 S	31 51 E	567	01
MUKONO	POPL	0 16 N	32 27 E	567	01
MUKONO	POPL	0 21 N	32 45 E	567	01
MUKONO	MT	1 13 N	32 10 E	567	01
MUKONO SEE MUKONO STATION	RSTA	0 19 N	32 46 E	567	00
MUKONO STATION	RSTA	0 19 N	32 46 E	567	01
MUKOTE SEE MUKOTE, RIVER	STRM	1 22 N	32 36 E	567	00
MUKOTE, RIVER	STRM	1 22 N	32 36 E	567	01
MUKUNGU	MT	1 09 S	29 42 E	567	00
MUKUNGWE	POPL	0 17 S	31 46 E	567	01
MUKURA	POPL	1 33 N	33 51 E	567	01
MUKURA	POPL	1 34 N	33 37 E	567	01
MUKURA STATION SEE OKUNGULO STATION	RSTA	1 35 N	33 52 E	567	00
MUKURI	MT	1 46 N	34 23 E	567	01
MUKYOGO	MT	1 08 S	29 56 E	567	00
MULABE	LCTY	0 18 N	33 22 E	567	01
MULAGO	SECP	0 21 N	32 35 E	567	00
MULAJE	MSSN	0 14 N	32 51 E	567	01
MULANDA	MT	0 42 N	34 00 E	567	01
MULANGE	MT	0 30 N	33 03 E	567	01
MULEHE, LAKE	LAKE	1 13 S	29 43 E	567	04
MULEMBERO, RIVER	STRM	1 17 S	29 54 E	567	00
MULEMBO SEE MULEMBO, RIVER	STRM	0 09 S	31 20 E	567	00
MULEMBO, RIVER	STRM	0 09 S	31 20 E	567	01
MULIND SEE MULINDI, RIVER	STRM	1 08 S	29 42 E	567	00

APPROVED FOR RELEASE: 2007/02/20: CIA-RDP01-00707R000200050003-9

APPROVED FOR RELEASE: 2007/02/20: CIA-RDP01-00707R000200050003-9

MULINDA	MT	0	25	N	30	07	E	567	00
MULINDI	STRM	1	25	S	30	01	E	567	00
MULINDI, RIVER	STRM	1	08	S	29	42	E	567	04
MUMENGO	MT	1	09	S	29	46	E	567	00
MUNDA	MT	2	22	N	31	02	E	567	01
MUNENE SEE MUNENE ISLAND	ISL	0	09	S	33	45	E	567	00
MUNENE ISLAND	ISL	0	09	S	33	45	E	567	01
MUNIAGA, RIVER (UGANDA)[MUNYAGA (BELGIAN CONGO)	STRM	0	50	S	29	38	E	567	00
MUNTEME	POPL	1	19	N	31	10	E	567	01
MUNTU	POPL	1	34	N	32	53	E	567	01
MUNYAGA SEE MUNIAGA, RIVER	STRM	0	50	N	29	38	E	567	00
MUNYONYI	MT	0	16	S	30	14	E	567	01
MUNYONYO	POPL	0	13	N	32	37	E	567	01
MURAGE	MT	2	54	N	34	31	E	567	01
MURAMBO	LCTY	0	57	S	29	50	E	567	00
MURAMI	POPL	1	02	S	30	21	E	567	01
MURCHISON BAY	BAY	0	07	N	32	37	E	567	01
MURCHISON FALLS	FALL	2	16	N	31	40	E	567	01
MURIYANYE SEE MORUNYANYE	MT	1	46	N	34	31	E	567	00
MUROGOGO!	MT	1	26	N	34	47	E	567	01
MUROKATIPE	MT	0	42	N	34	14	E	567	01
MURUAMURANGO SEE MORUAMURANG	MT	3	51	N	34	14	E	567	00
MURUBALE	MT	0	28	S	30	14	E	567	01
MURUEBU	MT	1	33	N	34	56	E	567	01
MURUHA	MT	0	57	N	30	36	E	567	01
MURUKUNYU	POPL	0	15	N	30	27	E	567	01
MURULIM SEE MORULIM	MT	3	06	N	34	24	E	567	00
MURUNGU SEE MARUNGU, RIVER	STRM	1	04	S	29	31	E	567	00
MURURONGO	LCTY	1	41	N	31	28	E	567	01
MURUT	POPL	2	06	N	34	53	E	567	01
MUSAIJAMUKULU SEE MUSAJAMUKULU	MT	1	18	N	31	19	E	567	00
MUSAIJAMUKURU SEE MUSAJAMUKULU	MT	1	18	N	31	19	E	567	00
MUSAJAMUKULU	MT	1	18	N	31	19	E	567	01
MUSALALA	MT	1	00	N	32	36	E	567	01
MUSAMYA SEE MUSAMYA, RIVER	STRM	0	40	N	32	53	E	567	00
MUSAMYA, RIVER	STRM	0	40	N	32	53	E	567	01
MUSANJE	MT	1	04	S	29	51	E	567	00
MUSAVE	LDNG	0	26	S	32	20	E	567	01
MUSHONGERO	POPL	1	11	S	29	41	E	567	00
MUSINDYE	MT	0	24	N	32	41	E	567	01
MUSINI	POPL	3	25	N	33	01	E	567	01

APPROVED FOR RELEASE: 2007/02/20: CIA-RDP01-00707R000200050003-9

APPROVED FOR RELEASE: 2007/02/20: CIA-RDP01-00707R000200050003-9

MUSOLERO	MT	0	58	S	29	41	E	567	00
MUSOLI FOREST	FRST	0	03	N	32	25	E	567	00
MUSOMA	LCTY	1	34	N	31	34	E	567	01
MUSOMA, RIVER	STRM	1	27	N	31	36	E	567	01
MUSOMO SEE MUSOMA, RIVER	STRM	1	27	N	31	36	E	567	00
MUSOZI	MT	0	23	N	31	31	E	567	01
MUSUK	LCTY	2	30	N	33	56	E	567	01
MUSUNGA	MT	1	07	S	29	49	E	567	00
MUTAI SEE MUTAI STATION	RSTA	0	34	N	33	14	E	567	00
MUTAI STATION	RSTA	0	34	N	33	14	E	567	02
MUTANDA SEE MUTANDA, LAKE	LAKE	1	13	S	29	40	E	567	00
MUTANDA, LAC SEE MUTANDA, LAKE	LAKE	1	13	S	29	40	E	567	00
MUTANDA, LAKE	LAKE	1	13	S	29	40	E	567	04
MUTAT	LCTY	1	40	N	33	38	E	567	01
MUTIR	POPL	2	45	N	31	24	E	567	01
MUTO	MT	0	36	N	32	27	E	567	01
MUTO	MT	2	11	N	32	47	E	567	01
MUTOLERE	MSSN	1	15	S	29	43	E	567	04
MUTUMUHAK	MT	2	55	N	34	02	E	567	01
MUTUNDA	POPL	2	05	N	32	19	E	567	01
MUTUNDWE	MT	0	16	N	32	32	E	567	01
MUTUNGO	LCTY	0	14	N	32	35	E	567	01
MUTUNGO	MT	0	19	N	32	38	E	567	01
MUTUNGULU SEE MUTUNGULU, RIVER	STRM	1	08	N	30	55	E	567	00
MUTUNGULU, RIVER	STRM	1	08	N	30	55	E	567	01
MUYANGA SEE MAYANGA, RIVER	STRM	0	02	N	31	53	E	567	00
MUYEBE	MT	1	19	S	30	03	E	567	01
MUYEMBE	POPL	1	19	N	34	17	E	567	01
MUYEMBE SEE MUYEMBE, RIVER	STRM	1	20	N	34	16	E	567	00
MUYEMBE, RIVER	STRM	1	20	N	34	16	E	567	01
MUYENJE	MT	0	46	N	32	08	E	567	01
MUZIRA SEE MUZIRA, RIVER	STRM	0	37	S	31	35	E	567	00
MUZIRA, RIVER	STRM	0	37	S	31	35	E	567	01
MUZIZI	MT	0	02	S	30	33	E	567	01
MUZIZI SEE MUZIZI, RIVER	STRM	1	00	N	30	33	E	567	00
MUZIZI, RIVER	STRM	1	00	N	30	33	E	567	01
MUZOA	MT	1	16	N	34	35	E	567	01
MVEPI	LCTY	3	12	N	31	16	E	567	01
MWALO	MT	0	43	N	34	03	E	567	01
MWAMA SEE MWAMA ISLAND	ISL	0	02	S	33	09	E	567	00
MWAMA ISLAND	ISL	0	02	S	33	09	E	567	01
MWANA SEE MWANA ISLAND	ISL	0	44	S	32	16	E	567	00

APPROVED FOR RELEASE: 2007/02/20: CIA-RDP01-00707R000200050003-9

APPROVED FOR RELEASE: 2007/02/20: CIA-RDP01-00707R000200050003-9

MWANA ISLAND	ISL	0	44	S	32	16	E	567	01
MWENGE	CO	0	40	N	30	40	E	567	04
MWERA	POPL	0	18	N	32	07	E	567	01
MWEZA ISLAND	ISL	0	22	S	32	04	E	567	01
MWINONI	MT	1	09	S	29	41	E	567	00
MWIRASANDU	POPL	0	59	S	30	22	E	567	01
MWIRI	LCTY	0	30	N	33	17	E	567	01
MWIRI	MT	0	30	N	33	16	E	567	01
MYANZI	POPL	0	26	N	31	54	E	567	01
MYNYA	LCTY	2	16	N	34	08	E	567	01
NAAKAI	STRM	2	41	N	34	11	E	567	01
NAAM OKOHA	POPL	3	18	N	33	20	E	567	01
NABAJUZI SEE NABAJUZI, RIVER	STRM	0	02	N	31	39	E	567	00
NABAJUZI, LAKE SEE NABAJUZI, RIVER	STRM	0	02	N	31	39	E	567	00
NABAJUZI, RIVER	STRM	0	02	N	31	39	E	567	01
NABAKAZI SEE NABAKAZI, RIVER	STRM	0	12	N	31	18	E	567	00
NABAKAZI, RIVER	STRM	0	12	N	31	18	E	567	01
NABALACHAR	STRM	2	34	N	34	15	E	567	04
NABANSU SEE WANANSWA	MT	1	49	N	32	09	E	567	00
NABIESO	POPL	1	51	N	32	47	E	567	01
NABIGAGA SEE NABIGAGA, RIVER	STRM	1	13	N	33	00	E	567	00
NABIGAGA, RIVER	STRM	1	13	N	33	00	E	567	01
NABIGYO, RIVER	STRM	1	05	N	34	10	E	567	00
NABIKO SEE NABIKO, RIVER	STRM	1	00	N	31	02	E	567	00
NABIKO, RIVER	STRM	1	00	N	31	02	E	567	01
NABILATUK	POPL	2	04	N	34	35	E	567	01
NABISANKE	POPL	0	01	N	32	03	E	567	01
NABISASIRO SEE NABISASIRO POINT	PT	0	01	S	32	39	E	567	00
NABISASIRO, RIVER	STRM	0	19	N	32	33	E	567	00
NABISASIRO POINT	PT	0	01	S	32	39	E	567	01
NABISIKI	LCTY	1	03	N	33	18	E	567	01
NABISOGYO SEE NABISOGYO, RIVER	STRM	0	54	N	32	10	E	567	00
NABISOGYO, RIVER	STRM	0	54	N	32	10	E	567	01
NABISWA	LCTY	1	02	N	33	49	E	567	01
NABITANGA	POPL	0	00		31	07	E	567	01
NABITENDE	POPL	0	46	N	33	28	E	567	01
NABITENDE	LCTY	1	04	N	33	20	E	567	01
NABITETE	POPL	0	06	N	32	05	E	567	01
NABITULA	POPL	0	56	N	33	37	E	567	01
NABIWIGULU SEE NABIWUGULU	POPL	0	59	N	33	10	E	567	00
NABIWUGULU	POPL	0	59	N	33	10	E	567	01
NABIYAGI	POPL	0	29	N	32	48	E	567	01

APPROVED FOR RELEASE: 2007/02/20: CIA-RDP01-00707R000200050003-9

APPROVED FOR RELEASE: 2007/02/20: CIA-RDP01-00707R000200050003-9

NABIYONGA, RIVER	STRM	1	05	N	34	09	E	567	00
NABOA	POPL	1	02	N	34	01	E	567	01
NABOLE, RIVER	STRM	1	04	N	34	09	E	567	00
NABUBI	MT	0	22	N	33	26	E	567	01
NABUGABO SEE NABUGABO, LAKE	LAKE	0	22	S	31	54	E	567	00
NABUGABO, LAKE	LAKE	0	22	S	31	54	E	567	01
NABUKALU	POPL	0	38	N	33	43	E	567	01
NABULI	LCTY	1	07	N	33	50	E	567	01
NABULO	LCTY	1	09	N	33	35	E	567	01
NARULO	MT	1	08	N	33	25	E	567	01
NABUNGA	MT	0	47	S	31	25	E	567	01
NABUSANKE SEE NABISANKE	POPL	0	01	N	32	03	E	567	00
NABUSWERA	POPL	1	28	N	32	16	E	567	01
NABUTAKA	LCTY	0	55	N	32	34	E	567	01
NABUTITI SEE NABUTITI, RIVER	STRM	0	49	N	31	39	E	567	00
NABUTITI, RIVER	STRM	0	49	N	31	39	E	567	01
NABUWAMA	POPL	0	22	S	31	10	E	567	01
NABUYOGA	POPL	0	42	N	33	58	E	567	01
NABUYU	STRM	1	53	N	35	00	E	567	01
NABWEI	MT	0	53	N	34	13	E	567	01
NABWERU	POPL	0	21	N	32	33	E	567	01
NABWIJEZA	MT	1	11	S	29	46	E	567	00
NABYOTO SEE NABYOTO, LAKE	LAKE	1	35	N	34	12	E	567	00
NABYOTO, LAKE	LAKE	1	35	N	34	12	E	567	01
NACHARA	STRM	2	29	N	31	06	E	567	01
NADANGIRA	POPL	0	24	N	32	20	E	567	01
NADIANG	POPL	3	07	N	32	53	E	567	01
NADIANG	STRM	3	11	N	32	46	E	567	01
NADUNGET	STRM	2	37	N	34	21	E	567	01
NADYA	STRM	3	57	N	33	48	E	567	01
NAFUMBA	POPL	0	29	N	32	49	E	567	01
NAGALAMA	MSSN	0	31	N	32	47	E	567	01
NAGANA	MSSN	3	57	N	30	56	E	567	01
NAGIMEI	STRM	2	18	N	34	46	E	567	01
NAGIMET SEE NAGIMEI	STRM	2	18	N	34	46	E	567	00
NAGOGA	POPL	0	58	N	34	18	E	567	01
NAGOJE	POPL	0	26	N	32	52	E	567	01
NAGOLIAKOPE	STRM	2	50	N	33	52	E	567	01
NAGONGERA	POPL	0	46	N	34	01	E	567	04
NAGUL	STRM	2	52	N	33	55	E	567	01
NAGUNGA	POPL	0	12	N	32	50	E	567	01
NAIGAZI	LCTY	1	01	N	33	32	E	567	01

APPROVED FOR RELEASE: 2007/02/20: CIA-RDP01-00707R000200050003-9

APPROVED FOR RELEASE: 2007/02/20: CIA-RDP01-00707R000200050003-9

NAIGOBIA	POPL	0	49	N	33	21	E	567	01
NAIGOMBWA SEE NAIGOMBWA, RIVER	STRM	1	04	N	33	37	E	567	00
NAIGOMBWA, RIVER	STRM	1	04	N	33	37	E	567	01
NAINAIVI ISLAND	ISL	0	03	N	33	36	E	567	01
NAIRASSIRASSA SEE TURKWEL	MT	1	16	N	34	50	E	567	00
NAJEMBE	POPL	0	23	N	33	00	E	567	01
NAJINETI	LCTY	1	08	N	33	40	E	567	01
NAJNETI SEE NAJINETI	LCTY	1	08	N	33	40	E	567	00
NAKAAI	LCTY	2	49	N	34	09	E	567	01
NAKABIRA	LCTY	1	09	N	33	03	E	567	01
NAKABUGU	POPL	0	47	N	33	17	E	567	01
NAKACHAN	MT	3	38	N	34	13	E	567	01
NAKADOI	MT	2	30	N	33	40	E	567	01
NAKAFUNJA SEE NAKAFUNJA, RIVER	STRM	0	48	S	31	42	E	567	00
NAKAFUNJA, RIVER	STRM	0	48	S	31	42	E	567	01
NAKAIITA	POPL	0	28	S	31	05	E	567	01
NAKAKOMA	MT	0	26	S	29	54	E	567	00
NAKAKONI	MT	0	39	S	29	52	E	567	00
NAKALALE	STRM	1	56	N	34	59	E	567	04
NAKALAMA	POPL	0	36	N	33	30	E	567	01
NAKALIJA	STRM	3	04	N	34	18	E	567	01
NAKALIRO	POPL	0	08	N	30	56	E	567	01
NAKALOKE	POPL	1	08	N	34	10	E	567	01
NAKALONGO	POPL	0	57	N	30	40	E	567	01
NAKALONGO	LCTY	1	11	N	33	23	E	567	01
NAKARACH	MT	3	41	N	34	18	E	567	01
NAKASAGAZI	MT	1	01	N	32	39	E	567	01
NAKASANDA, LAKE	LAKE	0	50	S	30	00	E	567	00
NAKASEKE	POPL	0	43	N	32	23	E	567	01
NAKASEKE	MT	0	42	N	32	23	E	567	01
NAKASIGO	LCTY	0	25	N	33	37	E	567	01
NAKASONGOLA	POPL	1	19	N	32	28	E	567	01
NAKATETE	POPL	0	05	S	31	44	E	567	01
NAKATOKE	LCTY	0	43	N	33	02	E	567	01
NAKAUKA	POPL	0	11	N	32	27	E	567	01
NAKAVALI SEE NAKAVALI, LAKE	LAKE	0	47	S	30	53	E	567	00
NAKAVALI, LAKE	LAKE	0	47	S	30	53	E	567	01
NAKAVULE	LCTY	1	04	N	33	03	E	567	01
NAKAWOKO	LCTY	1	11	N	33	32	E	567	01
NAKAYAT	STRM	2	06	N	34	48	E	567	01
NAKAYONZA	MT	1	10	N	32	25	E	567	01
NAKAYOT SEE NAKAYAT	STRM	2	06	N	34	48	E	567	00

APPROVED FOR RELEASE: 2007/02/20: CIA-RDP01-00707R000200050003-9

APPROVED FOR RELEASE: 2007/02/20: CIA-RDP01-00707R000200050003-9

NAKAZIGO SEE NAKASIGO									
NAKAZINGA	LCTY	0	25	N	33	37	E	567	00
NAKIBANGA POINT SEE KAKIBANGA POINT	LCTY	0	45	N	33	48	E	567	01
NAKIBENGO	PT	0	29	S	32	27	E	567	00
NAKIBINIKO	LCTY	1	20	N	33	02	E	567	01
	POPL	1	02	N	34	08	E	567	01
NAKIBISO, RIVER	STRM	1	04	N	34	07	E	567	00
NAKIBUNGULIA	POPL	0	50	N	33	12	E	567	01
NAKIFULUBE	POPL	0	02	N	32	34	E	567	01
NAKIFUMA	POPL	0	32	N	32	47	E	567	01
NAKIGO	LCTY	0	16	N	33	34	E	567	01
NAKIMAKET	MT	2	52	N	34	39	E	567	01
NAKIOJO	POPL	0	39	S	30	37	E	567	01
NAKIRERETH	MT	3	51	N	34	03	E	567	01
NAKIRIMIPA	LCTY	0	21	N	33	31	E	567	01
NAKISAJA	MT	0	15	S	31	12	E	567	01
NAKISO	LCTY	0	23	N	33	55	E	567	01
NAKISUNGA	POPL	0	16	N	32	47	E	567	01
NAKITANETA	STRM	3	13	N	34	14	E	567	01
NAKITOMA	POPL	1	31	N	32	05	E	567	01
NAKIVALI, LAKE SEE NAKAVALI, LAKE	LAKE	0	47	S	30	53	E	567	00
NAKIVUBO CHANNEL	DTCH	0	19	N	32	35	E	567	00
NAKIVUBO FOREST RESERVE	FRST	0	19	N	32	37	E	567	00
NAKIWATE	MSSN	0	34	N	32	46	E	567	01
NAKIWOGO	LCTY	0	05	N	32	25	E	567	01
NAKIWOGO	MT	0	05	N	32	27	E	567	01
NAKIWOGWE	MT	0	18	S	31	56	E	567	01
NAKODOKODI, RIVER SEE NOKODOKOI, RIVER									
NAKODOKODOI SEE NOKODOKOI, RIVER	STRM	2	25	N	34	00	E	567	00
NAKODYOKODYOL SEE NOKODOKOI, RIVER	STRM	2	25	N	34	00	E	567	00
NAKOLELE SEE NAKALALE	STRM	2	25	N	34	00	E	567	00
	STRM	1	56	N	34	59	E	567	00
NAKUPA	POPL	0	52	N	34	15	E	567	01
NAKUTAN	STRM	3	12	N	34	14	E	567	01
NAKUWA, LAKE	LAKE	1	10	N	33	28	E	567	01
NAKWANET	MT	3	34	N	34	14	E	567	01
NAKYESANJA	POPL	0	25	N	32	31	E	567	01
NAKYESANJA	MT	0	24	N	33	06	E	567	01
NALAKAS	STRM	3	40	N	33	53	E	567	04
NALIBA SEE MALIBA	POPL	0	18	N	30	07	E	567	00
NALIMBI	POPL	1	00	N	30	35	E	567	01
NALUBEMBE	LCTY	1	04	N	33	49	E	567	01
NALUGAGA SEE NALUGAGA, RIVER	STRM	0	41	N	32	11	E	567	00

APPROVED FOR RELEASE: 2007/02/20: CIA-RDP01-00707R000200050003-9

APPROVED FOR RELEASE: 2007/02/20: CIA-RDP01-00707R000200050003-9

NALUGAGA, RIVER	STRM	0	41	N	32	11	E	567	01
NALUGI	MSSN	0	36	N	31	56	E	567	01
NALUKONGE	LCTY	1	10	N	32	44	E	567	01
NALUKULONGO, RIVER	STRM	0	18	N	32	33	E	567	00
NALUVULE SEE WALUVULE	POPL	0	46	N	32	30	E	567	00
NALUVULE	LCTY	0	30	N	33	00	E	567	01
NALUZIGUTI	HILL	0	06	S	29	55	E	567	04
NALWEYO	POPL	1	07	N	31	16	E	567	01
NAMA	POPL	0	24	N	32	47	E	567	01
NAMABALE	MT	0	06	N	31	24	E	567	01
NAMADUKA	LCTY	2	29	N	34	31	E	567	01
NAMADZI	LCTY	0	43	N	32	12	E	567	01
NAMAFUMA	MT	0	32	N	33	22	E	567	01
NAMAGANDA SEE NAMAGANDA STATION	RSTA	0	53	N	33	13	E	567	00
NAMAGANDA STATION	RSTA	0	53	N	33	13	E	567	01
NAMAIERA	MT	1	02	N	33	06	E	567	01
NAMAKUNYU	MSSN	0	36	N	33	28	E	567	01
NAMAKWEKWE, RIVER	STRM	1	06	N	34	10	E	567	00
NAMALEMBA	LCTY	0	55	N	33	42	E	567	01
NAMALERA	STRM	2	26	N	34	30	E	567	01
NAMALERO SEE NAMALERA	STRM	2	26	N	34	30	E	567	00
NAMALIGA	POPL	0	35	N	32	33	E	567	01
NAMALIMUKA ISLAND	ISL	1	30	N	33	05	E	567	01
NAMALWA	POPL	0	42	N	31	12	E	567	01
NAMANYONYI	POPL	0	34	N	32	53	E	567	01
NAMARANDA ISLAND	ISL	1	19	N	33	29	E	567	01
NAMARODO SEE NAMARODO, RIVER	STRM	2	41	N	31	18	E	567	00
NAMARODO, RIVER	STRM	2	41	N	31	18	E	567	01
NAMASAGALI	POPL	1	01	N	32	57	E	567	01
NAMASAJERI, LAKE	LAKE	1	21	N	33	22	E	567	01
NAMASAJERI ISLAND	ISL	1	19	N	33	22	E	567	01
NAMASALA SEE NAMASALA, RIVER	STRM	1	17	N	32	14	E	567	00
NAMASALA, RIVER	STRM	1	17	N	32	14	E	567	01
NAMASALE	POPL	1	30	N	32	36	E	567	01
NAMASERA	MT	0	11	N	32	23	E	567	01
NAMASULI	MT	0	10	N	29	59	E	567	00
NAMASUMBI	POPL	0	33	N	32	44	E	567	01
NAMATABA	POPL	0	23	N	32	51	E	567	01
NAMATALA SEE NAMATALA, RIVER	STRM	0	57	N	33	46	E	567	00
NAMATALA, RIVER	STRM	0	57	N	33	46	E	567	01
NAMATALA SWAMP	MRSH	1	03	N	34	06	E	567	01
NAMATALE SEE NAMATALA, RIVER	STRM	0	57	N	33	46	E	567	00

341094 O - 55 - 34

APPROVED FOR RELEASE: 2007/02/20: CIA-RDP01-00707R000200050003-9

APPROVED FOR RELEASE: 2007/02/20: CIA-RDP01-00707R000200050003-9

NAMATO SEE NAMATO, RIVER									
NAMATO, RIVER	STRM	0	09	N	30	53	E	567	00
NAMAYUNDU	STRM	0	09	N	30	53	E	567	01
NAMAYUQE	LCTY	0	15	N	33	22	E	567	01
NAMAYUMBA	LCTY	0	25	N	33	54	E	567	01
	POPL	0	30	N	32	15	E	567	01
NAMAYUNJU									
NAMBA SEE NGAMBA ISLAND	LCTY	0	27	N	33	28	E	567	01
NAMBALE	ISL	0	06	S	32	39	E	567	00
NAMBALE	POPL	0	48	N	33	31	E	567	01
NAMBI	LCTY	0	18	N	33	36	E	567	01
	LCTY	0	47	N	32	09	E	567	01
NAMBO									
NAMBULAWALU ISLAND SEE MBULAMWALO ISLAND	LCTY	0	38	N	33	48	E	567	01
NAMIKOMA, RIVER									
NAMINAGE	ISL	0	06	S	33	14	E	567	00
NAMINAGE	STRM	0	46	N	34	21	E	567	01
	LCTY	0	52	N	33	14	E	567	01
NAMIREMBE	MT	0	10	N	33	10	E	567	01
NAMIREMBE									
NAMIRO SWAMP	POPL	0	18	N	32	34	E	567	01
NAMIVAGA SEE NAMIYAGA	MSSN	0	18	N	32	34	E	567	01
NAMIYAGA	MRSH	0	04	N	32	27	E	567	00
	MSSN	0	52	S	30	57	E	567	00
NAMPARA SEE NAMPARA, RIVER	MSSN	0	52	S	30	57	E	567	01
NAMPARA, RIVER									
NAMPONGWE	STRM	1	29	N	32	21	E	567	00
NAMPYANGA	STRM	1	29	N	32	21	E	567	01
NAMTIN	MT	0	06	N	33	46	E	567	01
	POPL	1	39	N	33	15	E	567	01
NAMUFUMA	STRM	2	35	N	31	11	E	567	01
NAMUGOMBE									
NAMUILIMA	POPL	0	41	N	33	29	E	567	01
NAMUKEKERA	POPL	0	05	N	33	20	E	567	01
NAMUKUNYU	MT	0	10	S	31	05	E	567	01
	LCTY	0	40	N	32	15	E	567	01
NAMULANDA	LCTY	1	04	N	33	11	E	567	01
NAMULIKYA									
NAMUMIRA	LCTY	0	54	N	33	23	E	567	01
NAMUNGALWE	LCTY	0	45	N	33	07	E	567	01
NAMUNGO	MSSN	0	35	N	32	41	E	567	01
	POPL	0	44	N	33	30	E	567	01
NAMUNSI	POPL	0	40	N	31	30	E	567	01
NAMUNYAGWE									
NAMUNYINGI	POPL	1	07	N	34	10	E	567	01
NAMUNYUMA	LCTY	0	42	N	33	08	E	567	01
NAMUNYUMYA SEE NAMUNYUMA	LCTY	1	00	N	33	07	E	567	01
	MSSN	0	45	N	33	38	E	567	01
NAMUR	MSSN	0	45	N	33	38	E	567	00
	POPL	3	33	N	32	22	E	567	01

APPROVED FOR RELEASE: 2007/02/20: CIA-RDP01-00707R000200050003-9

APPROVED FOR RELEASE: 2007/02/20: CIA-RDP01-00707R000200050003-9

NAMUR SEE NYIMURU RIVER	STRM	3	37	N	32	09	E	567	00
NAMURODO SEE NAMARODO, RIVER	STRM	2	41	N	31	16	E	567	00
NAMUSANSULA	POPL	0	35	N	32	28	E	567	01
NAMUSISI	LCTY	0	51	N	33	28	E	567	01
NAMUSUKA	AREA	0	52	N	34	05	E	567	01
NAMUTAMBA	MT	0	30	N	32	05	E	567	01
NAMUTUMBA	POPL	0	50	N	33	41	E	567	01
NAMVUMA POINT SEE KAKIBANGA POINT	PT	0	29	S	32	27	E	567	00
NAMWAMBA SEE BUMLIKWEZI	STRM	0	03	N	30	06	E	567	00
NAMWAMBA SEE NYAMWAMBA	STRM	0	05	N	30	10	E	567	00
NAMWEND STATION SEE NAMWENDWA STATION	RSTA	0	55	N	33	20	E	567	00
NAMWENDWA	POPL	0	55	N	33	15	E	567	01
NAMWENDWA STATION	RSTA	0	55	N	33	20	E	567	01
NAMWEZI	POPL	0	27	N	33	06	E	567	01
NAMWIRIMA	LCTY	1	28	N	31	25	E	567	01
NAMWIWA	POPL	1	05	N	33	33	E	567	01
NAMYEKUDO	MT	1	32	N	31	53	E	567	01
NANANGA	LCTY	1	22	N	33	28	E	567	01
NANGABO	POPL	0	27	N	32	32	E	567	01
NANGALA	LCTY	1	13	N	33	25	E	567	01
NANGEN	STRM	3	21	N	34	03	E	567	01
NANGER SEE NANGEN	STRM	3	21	N	34	03	E	567	00
NANGEYA MOUNTAINS SEE LANGIA MOUNTAINS	MTS	3	39	N	33	34	E	567	00
NANGOLIBWEL	MT	2	34	N	33	52	E	567	01
NANGOLIYAKOL	STRM	2	51	N	33	51	E	567	01
NANGORA	MT	0	56	S	29	53	E	567	00
NANKANDULO	LCTY	0	40	N	33	06	E	567	01
NANKWANZI	MT	1	04	N	30	57	E	567	01
NANKWASI, RIVER SEE MANKWASI, RIVER	STRM	0	35	N	34	00	E	567	00
NANSAGAZI	POPL	0	07	N	32	59	E	567	01
NANSIKA	STRM	2	16	N	31	36	E	567	01
NANSIKI SEE NANSIKA	STRM	2	16	N	31	36	E	567	00
NANSIMBI	POPL	0	52	N	31	12	E	567	01
NANSIMBI, RIVER	STRM	1	03	N	30	57	E	567	01
NANSOLOLO	POPL	1	03	N	33	24	E	567	01
NANTONGO	POPL	0	12	N	32	31	E	567	01
NANTOVE	POPL	0	29	N	32	07	E	567	01
NAPAK	MT	2	06	N	34	16	E	567	01
NAPALACHOR SEE NABALACHAR	STRM	2	34	N	34	15	E	567	00
NAPAO	STRM	1	58	N	34	53	E	567	01

APPROVED FOR RELEASE: 2007/02/20: CIA-RDP01-00707R000200050003-9

APPROVED FOR RELEASE: 2007/02/20: CIA-RDP01-00707R000200050003-9

NAPEITOM	POPL	3	41	N	34	12 E 567 01
NAPEITON SEE NAPEITOM	POPL	3	41	N	34	12 E 567 00
NAPERO	MT	3	33	N	33	52 E 567 01
NAPIANYENYA	POPL	1	54	N	34	35 E 567 01
NAPIGOM	MT	3	42	N	34	22 E 567 01
NAPOLEON GULF	BAY	0	25	N	33	15 E 567 01
NAPONO	MT	2	56	N	33	34 E 567 01
NAPORE SEE KALERI	MT	3	38	N	33	34 E 567 00
NAPOTIPOT	STRM	3	38	N	33	52 E 567 04
NAPUR	LCTY	2	25	N	34	04 E 567 01
NAPYENENYA SEE NAPIANYENYA	POPL	1	54	N	34	35 E 567 00
NARENGINYA	MT	2	34	N	34	46 E 567 01
NARIAM	POPL	1	53	N	34	10 E 567 01
NARIAM SEE OLD NARIAM	POPL	1	57	N	34	06 E 567 00
NAROAMBO	MT	0	12	S	30	06 E 567 01
NAROLO	MT	3	24	N	30	58 E 567 01
NARONGOPA	LCTY	2	41	N	33	53 E 567 01
NAROZARI	POPL	0	25	S	31	46 E 567 04
NARUBOBYA	MT	1	09	N	32	41 E 567 01
NARUICHOM	POPL	3	30	N	33	51 E 567 01
NARUTEGWARA SEE NARUTEGWARA, RIVER	STRM	0	37	S	30	56 E 567 00
NARUTEGWARA, RIVER	STRM	0	37	S	30	56 E 567 01
NASU	MT	0	22	N	33	15 E 567 01
NATAKOLEM, RIVER SEE MANIMANI	STRM	2	32	N	34	15 E 567 00
NATELE	STRM	2	56	N	34	24 E 567 01
NATERA HILLS	HILL	3	47	N	33	53 E 567 01
NATETA	MT	0	13	S	31	48 E 567 01
NATETA SEE NATETA	MT	0	13	S	31	48 E 567 00
NATHEKOPEL SEE KOLOB	MT	3	34	N	33	36 E 567 00
NATOME	LCTY	2	49	N	33	47 E 567 01
NATOR	STRM	2	38	N	34	22 E 567 01
NATOTO	LCTY	1	10	N	33	58 E 567 01
NATYABA SEE NATYABA, RIVER	STRM	0	43	N	32	46 E 567 00
NATYABA, RIVER	STRM	0	43	N	32	46 E 567 01
NAWAIKOKE	POPL	1	05	N	33	24 E 567 01
NAWAKA	POPL	0	59	N	33	24 E 567 01
NAWAKOSIYAE	STRM	3	27	N	34	06 E 567 01
NAWALIPAK	WTRH	2	35	N	33	59 E 567 01
NAWAMBIRI	LCTY	0	53	N	33	45 E 567 01
NAWAMBWA	MT	0	04	N	32	28 E 567 00
NAWANDALA	POPL	0	50	N	33	24 E 567 01
NAWANDYO	LCTY	0	46	N	33	12 E 567 01

APPROVED FOR RELEASE: 2007/02/20: CIA-RDP01-00707R000200050003-9

APPROVED FOR RELEASE: 2007/02/20: CIA-RDP01-00707R000200050003-9

NAWANGA SEE NAWANGA, RIVER	STRM	0	45	N	33	35	E	567	00
NAWANGA, RIVER	STRM	0	45	N	33	35	E	567	01
NAWANGISA	LCTY	0	43	N	33	36	E	567	01
NAWANGO	POPL	0	54	N	33	12	E	567	01
NAWANKONGE	POPL	0	43	N	33	30	E	567	01
NAYAMGASUS SEE NYAMAGASUS	MT	3	25	N	34	01	E	567	00
NAYOTA	MT	0	28	N	32	14	E	567	01
NAZIBA	LCTY	0	13	N	32	35	E	567	01
NAZIGO	MSSN	0	38	N	32	59	E	567	01
NAZIGO MISSION SEE NAZIGO	MSSN	0	38	N	32	59	E	567	00
NAZRAKING	STRM	3	35	N	34	09	E	567	04
NCHWANGA	MSSN	0	44	N	31	21	E	567	01
NDAIGA	POPL	1	01	N	30	35	E	567	01
NDALA SEE NDALA, RIVER	STRM	1	39	N	32	16	E	567	00
NDALA, RIVER	STRM	1	39	N	32	16	E	567	01
NDALAGI	MT	1	15	N	32	04	E	567	01
NDALIKE	LCTY	0	59	N	33	16	E	567	01
NDANDAMIRE	POPL	2	10	N	31	22	E	567	01
NDEGA	MT	3	32	N	31	04	E	567	01
NDEGA, MOUNT SEE NDEGA	MT	3	32	N	31	04	E	567	00
NDEIZHA	POPL	0	43	S	30	21	E	567	01
NDEKE	POPL	0	17	S	30	06	E	567	01
NDIBAHERA, RIVER	STRM	1	06	S	29	45	E	567	00
NDIBULUNGI	POPL	0	23	N	32	05	E	567	01
NDODO	POPL	0	09	N	31	58	E	567	01
NDOLWA	POPL	1	13	N	33	05	E	567	01
NDOLWA	LCTY	1	13	N	33	05	E	567	01
NDORWA	CO	1	15	S	29	57	E	567	04
NDOYA	LCTY	1	38	N	33	04	E	567	01
NDOYO	MT	1	52	N	32	13	E	567	01
NDULU	MT	2	51	N	30	57	E	567	01
NDULYA	LCTY	1	17	N	33	04	E	567	01
NEBBI	POPL	2	30	N	31	05	E	567	04
NEBI SEE NEBBI	POPL	2	30	N	31	05	E	567	00
NEBOLOLA	MT	0	19	N	34	01	E	567	01
NEILOS SEE NILE RIVER	STRM	31	30	N	31	51	E	567	00
NEKSARARA SEE NEKSARARA, RIVER	STRM	0	35	S	30	34	E	567	00
NEKSARARA, RIVER	STRM	0	35	S	30	34	E	567	01
NERINGADOKET	MT	3	45	N	33	31	E	567	01
NGABO ISLAND	ISL	0	31	S	32	17	E	567	01
NGABU SEE NGABO ISLAND	ISL	0	31	S	32	17	E	567	00
NGABUA SEE NKABWA	MT	0	54	S	29	35	E	567	00

APPROVED FOR RELEASE: 2007/02/20: CIA-RDP01-00707R000200050003-9

APPROVED FOR RELEASE: 2007/02/20: CIA-RDP01-00707R000200050003-9

NGAI	POPL	2	30	N	32	29	E	567	01
NGAL	POPL	2	26	N	31	11	E	567	01
NGALAMO	LCTY	0	22	N	33	46	E	567	01
NGALIAMA	LCTY	1	59	N	33	31	E	567	01
NGAMBA ISLAND	ISL	0	06	S	32	39	E	567	01
NGANDO	POPL	0	05	N	31	56	E	567	01
NGANGI	POPL	0	45	N	31	06	E	567	01
NGANGI	MT	0	25	N	31	47	E	567	01
NGANGI	MT	1	15	N	32	25	E	567	01
NGAR SEE NGAI	POPL	2	30	N	32	29	E	567	00
NGARA	MT	0	57	S	29	46	E	567	00
NGARAMA	POPL	0	55	S	30	51	E	567	01
NGATA SEE NGATA ISLAND	ISL	0	03	S	33	11	E	567	00
NGATA ISLAND	ISL	0	03	S	33	11	E	567	01
NGEREKA SEE NJEREKA	MT	0	40	N	33	10	E	567	00
NGETA	MSSN	2	18	N	32	56	E	567	01
NGETA	MT	2	17	N	32	56	E	567	01
NGEZI	MT	1	12	S	29	51	E	567	00
NGIRISI	MT	1	06	S	29	41	E	567	00
NGOBO SEE OTUKOI, RIVER	STRM	1	57	N	34	02	E	567	00
NGOGWE	POPL	0	14	N	32	59	E	567	01
NGOGWE	MT	0	05	N	33	05	E	567	01
NGOHYOBIA	LCTY	2	09	N	32	47	E	567	01
NGOLALAPULON	STRM	2	51	N	34	20	E	567	01
NGOLATOK	MT	2	07	N	33	11	E	567	01
NGOLE	LCTY	1	14	N	33	17	E	567	01
NGOLULAPULON SEE NGOLALAPULON	STRM	2	51	N	34	20	E	567	00
NGOMA	POPL	1	09	S	30	13	E	567	01
NGOMA	POPL	1	10	N	32	00	E	567	01
NGOMANENE	POPL	0	13	N	32	00	E	567	01
NGOMBA	MRSN	0	09	N	30	39	E	567	01
NGOMBE	MT	0	04	S	32	04	E	567	01
NGONGERA SEE NGONGORA	MT	1	04	N	34	19	E	567	00
NGONGORA	MT	1	04	N	34	18	E	567	01
NGONYBOKE	POPL	2	11	N	32	35	E	567	01
NGORA	AREA	1	30	N	33	43	E	567	01
NGORA	POPL	1	27	N	33	46	E	567	01
NGOTOKWE	POPL	2	24	N	33	26	E	567	01
NGOWA	LCTY	1	02	N	33	28	E	567	01
NGOYA SEE NGOWA	LCTY	1	02	N	33	28	E	567	00
NGULA	MT	0	19	S	32	08	E	567	01
NGULAMO SEE NGALAMO	LCTY	0	22	N	33	46	E	567	00

APPROVED FOR RELEASE: 2007/02/20: CIA-RDP01-00707R000200050003-9

APPROVED FOR RELEASE: 2007/02/20: CIA-RDP01-00707R000200050003-9

NGULU	POPL	0	16	S	32	09	E	567	01
NIAGAKI, RIVER SEE NYAGAK	STRM	2	38	N	31	06	E	567	00
NIAGOK SEE NYAGAK	STRM	2	38	N	31	06	E	567	00
NIAKOITE SEE NIAKOITEH	MT	0	51	S	30	11	E	567	00
NIAKOITEH	MT	0	51	S	30	11	E	567	01
NIAMSIGERI, LAKE	LAKE	0	18	S	30	02	E	567	01
NIAMWERU SEE NIAMWERU, RIVER	STRM	0	19	S	29	51	E	567	00
NIAMWERU, RIVER	STRM	0	19	S	29	51	E	567	01
NIAPEA	LCTY	2	35	N	31	00	E	567	01
NIAPEA SEE NYAPEA	MT	2	30	N	30	56	E	567	00
NIATABU	MT	2	17	N	31	12	E	567	01
NIL SEE NILE RIVER	STRM	31	30	N	31	51	E	567	00
NĪL, BAHR EN SEE NILE RIVER	STRM	31	30	N	31	51	E	567	00
NĪL, NAHR AN SEE NILE RIVER	STRM	31	30	N	31	51	E	567	00
NILE RIVER (CONVENTIONAL); BAHR EN NĪL (ARABIC)	STRM	31	30	N	31	51	E	567	02
NILO SEE NILE RIVER	STRM	31	30	N	31	51	E	567	00
NILUS SEE NILE RIVER	STRM	31	30	N	31	51	E	567	00
NIMUR SEE NYIMUR, RIVER	STRM	3	37	N	32	09	E	567	00
NIRUGONGO	MT	1	09	S	30	12	E	567	01
NJARA	MT	0	40	N	30	16	E	567	01
NJEREKA	POPL	0	41	N	33	10	E	567	04
NJEREKA	MT	0	40	N	33	10	E	567	01
NJWEJWE	LCTY	1	18	N	33	07	E	567	01
NKABWA (UGANDA); NGABUA (BELGIAN CONGO)	MT	0	54	S	29	33	E	567	04
NKAI	HILL	0	01	N	32	55	E	567	01
NKENDA	MT	0	15	N	30	06	E	567	01
NKESE ISLAND	ISL	0	19	S	32	43	E	567	01
NKOKO	POPL	0	35	N	32	53	E	567	01
NKOKO	POPL	0	58	N	31	26	E	567	01
NKOKONJERU	HILL	0	18	N	32	02	E	567	01
NKOMA	MT	0	21	S	31	26	E	567	01
NKONDO	POPL	0	53	N	31	19	E	567	01
NKONDO	LCTY	1	20	N	33	05	E	567	01
NKOPO SEE LOKOPO	POPL	2	31	N	34	15	E	567	00
NKOSE SEE NKOSE ISLAND	ISL	0	39	S	32	20	E	567	00
NKOSE ISLAND	ISL	0	39	S	32	20	E	567	01
NKOZI	POPL	0	00		32	00	E	567	02
NKOZO SEE MARONGO	MT	0	13	N	33	27	E	567	00
NKUNDA	MT	0	51	N	31	06	E	567	01
NKUNGERE	LCTY	1	03	N	32	41	E	567	01

APPROVED FOR RELEASE: 2007/02/20: CIA-RDP01-00707R000200050003-9

APPROVED FOR RELEASE: 2007/02/20: CIA-RDP01-00707R000200050003-9

NKUNGWE								
NKUSE, RIVER SEE NKUSI, RIVER	MSSN	0	08	N	30	46	E	567	01
	STRM	1	07	N	30	40	E	567	00
NKUSI SEE NKUSI, RIVER									
NKUSI, RIVER	STRM	1	07	N	30	40	E	567	00
NKUSSI SEE NKUSI, RIVER	STRM	1	07	N	30	40	E	567	04
NKUSSI, RIVER SEE NKUSI, RIVER	STRM	1	07	N	30	40	E	567	00
NKUZONGIRE	STRM	1	07	N	30	40	E	567	00
	LCTY	0	38	N	32	20	E	567	01
NKWENDA									
NOIYARA	MT	1	51	N	31	55	E	567	01
NOKODOKOI SEE NOKODOKOI, RIVER	STRM	3	56	N	33	52	E	567	01
NOKODOKOI, RIVER	STRM	2	25	N	34	00	E	567	00
NONGALITABA	STRM	2	25	N	34	00	E	567	04
	AREA	1	49	N	34	57	E	567	01
NORA SEE NORA, RIVER									
NORA, RIVER	STRM	3	11	N	31	15	E	567	00
NORTH BUGISHU	STRM	3	11	N	31	15	E	567	01
NORTHERN SEE NORTHERN PROVINCE	CO	1	15	N	34	20	E	567	04
NORTHERN PROVINCE	PROV	2	45	N	33	00	E	567	00
	PROV	2	45	N	33	00	E	567	01
NORTH KIBIBI ISLAND SEE KIBIBI ISLAND									
NOWANILA	ISL	0	14	S	32	18	E	567	00
NSADZI SEE NSADZI ISLAND	MT	0	42	N	30	09	E	567	00
NSADZI	ISL	0	05	S	32	36	E	567	00
NSADZI ISLAND	MT	0	05	S	32	36	E	567	01
	ISL	0	05	S	32	36	E	567	01
NSAGU									
NSALA	POPL	0	13	N	32	29	E	567	01
NSAMBIA	MSSN	0	48	N	31	54	E	567	01
NSAMBYA	MT	0	03	S	31	25	E	567	01
NSAMBYA	MSSN	0	18	N	32	36	E	567	00
	MT	0	27	S	31	04	E	567	01
NSAMUZI									
NSANGO	MT	0	04	N	32	27	E	567	01
NSANGWA	POPL	0	36	N	33	53	E	567	01
NSAVU	MT	0	07	N	32	06	E	567	01
NSENYI	MT	0	23	N	33	46	E	567	01
	LDNG	0	25	S	32	20	E	567	01
NSENYI									
NSHENYI SEE NSHENYI, LAKE	MSSN	0	05	N	29	56	E	567	04
NSHENYI, LAKE	LAKE	0	09	S	30	10	E	567	00
NSHERI	LAKE	0	09	S	30	10	E	567	01
NSIKA	MT	0	15	S	30	58	E	567	01
	POPL	0	21	S	30	25	E	567	01
NSIKA									
NSIKI SEE NSIKA	MT	0	17	S	30	35	E	567	01
NSIMA	POPL	0	21	S	30	25	E	567	00
	MT	0	45	N	31	08	E	567	01

APPROVED FOR RELEASE: 2007/02/20: CIA-RDP01-00707R000200050003-9

APPROVED FOR RELEASE: 2007/02/20: CIA-RDP01-00707R000200050003-9

NSIMBA	SEE NSIMBA ISLAND	ISL	0	02	S	33	11	E	567	00
NSIMBA	ISLAND	ISL	0	02	S	33	11	E	567	01
NSIMBI		MT	0	20	S	30	14	E	567	01
NSIMBI	ISLAND SEE NSIMBA ISLAND	ISL	0	02	S	33	11	E	567	00
NSINGA	SEE NSINGA ISLAND	ISL	0	03	S	33	15	E	567	00
NSINGA	ISLAND	ISL	0	03	S	33	15	E	567	01
NSINZE		BLDG	0	49	N	33	37	E	567	01
NSINZE	SEE NSINZE STATION	RSTA	0	49	N	33	36	E	567	00
NSINZE	STATION	RSTA	0	49	N	33	36	E	567	01
NSOBE	RIVER	STRM	0	21	N	32	34	E	567	00
NSOMBA		LCTY	1	12	N	33	16	E	567	01
NSONGA		POPL	0	13	N	32	54	E	567	01
NSONGA	SEE NSONGA BAY	BAY	0	00		32	20	E	567	00
NSONGA		MT	0	01	S	32	21	E	567	01
NSONGA	BAY	BAY	0	00		32	20	E	567	01
NSONGE		MT	0	02	S	31	28	E	567	01
NSONGEZI		POPL	0	59	S	30	45	E	567	01
NSORORO		POPL	0	31	N	31	54	E	567	01
NSOZI		POPL	1	14	N	30	56	E	567	01
NSOZIBIL		MT	0	46	N	32	29	E	567	01
NSOZIBIRI		POPL	0	16	N	31	36	E	567	01
NSUMBA		MT	0	05	N	32	12	E	567	01
NSUMBA		MT	0	09	S	31	31	E	567	01
NSUNGWA		MT	0	13	N	30	46	E	567	01
NTAGATU		MT	0	24	S	29	54	E	567	00
NTALA		POPL	1	22	N	32	55	E	567	01
NTANGYERE		STRM	0	51	S	29	40	E	567	00
NTARA	SEE NTARA, FORT	FORT	0	01	N	30	21	E	567	00
NTARA,	FORT	FORT	0	01	N	30	21	E	567	01
NTEBEKO	RIVER	STRM	1	23	S	29	37	E	567	00
NTEKO	SEE DEKONTH	MT	1	01	S	29	34	E	567	00
NTENDE		MT	0	06	S	32	44	E	567	01
NTENDULE		MT	1	01	S	29	43	E	567	00
NTENJERU		POPL	0	12	N	32	48	E	567	01
NTENJERU		POPL	0	44	N	32	53	E	567	01
NTINBA		MT	1	24	N	32	45	E	567	01
NTOMA	SEE NTOMA, RIVER	STRM	1	21	N	31	37	E	567	00
NTOMA,	RIVER	STRM	1	21	N	31	37	E	567	01
NTOROKO		POPL	1	04	N	30	32	E	567	01
NTSINDA		MT	0	06	S	30	19	E	567	01
NTULO		MT	0	57	S	29	42	E	567	00
NTUNDA		MT	0	05	N	32	55	E	567	01

APPROVED FOR RELEASE: 2007/02/20: CIA-RDP01-00707R000200050003-9

APPROVED FOR RELEASE: 2007/02/20: CIA-RDP01-00707R000200050003-9

NTUNDA	MT	0	35	N	32	56	E	567 01
NTUNGAMO	POPL	0	32	S	30	13	E	567 04
NTUNGAMO	POPL	0	52	S	30	16	E	567 04
NTUNGAMO	MSSN	0	33	S	30	14	E	567 01
NTUNGU	POPL	0	35	N	30	18	E	567 01
NTUNGWE SEE NTUNGWE, RIVER								
NTUNGWE, RIVER	STRM	0	26	S	29	43	E	567 00
NTUSI	STRM	0	26	S	29	43	E	567 04
NTWETWE	POPL	0	02	N	31	13	E	567 01
NUNDA	POPL	0	57	N	31	35	E	567 01
	MT	0	01	S	32	17	E	567 01
NUNDA HILL SEE NUNDA								
NVUZA ISLAND	MT	0	01	S	32	17	E	567 00
NYABASHEKE SEE NYABASHEKE, RIVER	ISL	0	08	N	33	20	E	567 01
NYABASHEKE, RIVER	STRM	0	01	N	30	41	E	567 00
NYABEYA	STRM	0	01	N	30	41	E	567 01
	MT	1	41	N	31	33	E	567 01
NYABIKENKE	MT	1	07	S	29	39	E	567 00
NYABIRONGO	POPL	0	03	N	29	53	E	567 04
NYABUBALE	POPL	0	32	S	30	05	E	567 01
NYABUHIKYE	POPL	0	10	S	30	29	E	567 01
NYABUSHENYI	MT	0	57	S	29	58	E	567 00
NYABUSHOZI	AREA	0	02	N	30	55	E	567 01
NYABUSHOZI	CO	0	15	S	30	50	E	567 04
NYABUSHOZI	POPL	0	12	S	30	48	E	567 01
NYABUSHOZI	MT	0	14	S	30	51	E	567 01
NYABWETEKA	MT	0	52	S	29	52	E	567 00
NYABWISHENYI	MT	1	05	S	29	38	E	567 00
NYAGAK (UGANDA)[NIAGOK (BELGIAN CONGO)	STRM	2	38	N	31	06	E	567 01
NYAGOMA SEE NYAGOMA, RIVER	STRM	0	23	S	30	28	E	567 00
NYAGOMA, RIVER	STRM	0	23	S	30	28	E	567 01
NYAGUO, LAKE	LAKE	1	21	N	33	43	E	567 01
NYAGWARA	STRM	3	34	N	31	26	E	567 01
NYAIGULU	MT	1	04	S	29	47	E	567 00
NYAIMARI	MT	1	16	N	32	28	E	567 01
NYAKABANDE	POPL	1	16	S	29	44	E	567 04
NYAKABINGO	MT	1	19	S	29	44	E	567 00
NYAKAGEME	POPL	0	48	S	29	52	E	567 04
NYAKALANGA, RIVER	STRM	1	02	S	29	49	E	567 00
NYAKALEMBE	LCTY	1	12	S	29	42	E	567 00
NYAKASA, RIVER	STRM	1	01	S	29	57	E	567 00
NYAKASALALA	POPL	0	21	S	31	02	E	567 01
NYAKASARA SEE NYAKASAPARA, RIVER	STRM	0	01	S	30	48	E	567 [illegible]

APPROVED FOR RELEASE: 2007/02/20: CIA-RDP01-00707R000200050003-9

APPROVED FOR RELEASE: 2007/02/20: CIA-RDP01-00707R000200050003-9

NYAKASARARA, RIVER	STRM	0	01	S	30	48	E	567	01
NYAKASHAKA	POPL	0	25	S	30	19	E	567	01
NYAKATEMBE	MT	0	34	S	29	46	E	567	00
NYAKAYLNYA	MSSN	0	43	S	29	57	E	567	00
NYAKIDI	MT	2	27	N	33	42	E	567	01
NYAKISAMVE SEE NYAKISANJU	POPL	0	34	S	29	39	E	567	00
NYAKISANJU	POPL	0	34	S	29	39	E	567	04
NYAKISHENIE SEE NYAKISHENYI	POPL	0	57	S	29	54	E	567	00
NYAKISHENYI	POPL	0	57	S	29	54	E	567	04
NYAKWAI	MT	2	31	N	33	55	E	567	01
NYALAI	LCTY	1	55	N	33	33	E	567	01
NYALUSANJE	POPL	0	59	S	29	58	E	567	04
NYALUTEMBE	MSSN	1	09	S	29	35	E	567	00
NYAMA	MT	3	17	N	33	14	E	567	01
NYAMABUGA	POPL	0	43	N	30	30	E	567	01
NYAMACHUA	MT	0	22	N	30	39	E	567	01
NYAMAGANA	POPL	1	13	S	29	37	E	567	04
NYAMAGASUS	MT	3	25	N	34	01	E	567	01
NYAMAGITA	LCTY	1	39	N	31	29	E	567	01
NYAMATOVU	MT	0	48	N	30	11	E	567	00
NYAMBATABATA	MT	1	06	S	29	46	E	567	00
NYAMBOGO	POPL	0	36	N	34	03	E	567	01
NYAMBOGO SEE KYAMBOGO	MT	0	20	N	31	43	E	567	00
NYAMENZI	LCTY	0	37	S	29	41	E	567	00
NYAMESI	MT	0	39	S	29	41	E	567	00
NYAMICHUCHU	MT	1	04	S	29	49	E	567	00
NYAMIGOGO SEE NYAMIGOGO, RIVER	STRM	0	08	S	30	32	E	567	00
NYAMIGOGO, RIVER	STRM	0	08	S	30	32	E	567	01
NYAMIRIMA SEE NAMWIRIMA	LCTY	1	28	N	31	25	E	567	00
NYAMIRINGA	MT	1	12	S	29	59	E	567	00
NYAMIRINGA, RIVER	STRM	1	55	N	31	46	E	567	00
NYAMISASA	LCTY	0	28	S	29	46	E	567	00
NYAMISIGERI, LAKE SEE NIAMSIGERI, LAKE	LAKE	0	18	S	30	02	E	567	00
NYAMUGASANI	STRM	0	09	S	29	49	E	567	04
NYAMUGURA	POPL	0	37	N	31	03	E	567	01
NYAMWAMBA	STRM	0	05	N	30	10	E	567	01
NYAMWEGABIRA	MT	0	47	S	29	42	E	567	00
NYAMYAGA	MT	0	59	S	29	41	E	567	00
NYANAMA	MT	0	11	N	32	05	E	567	01
NYANAMO	MT	1	11	S	29	38	E	567	00
NYANAZUS SEE NYAMAGASUS	MT	3	25	N	34	01	E	567	00

APPROVED FOR RELEASE: 2007/02/20: CIA-RDP01-00707R000200050003-9

APPROVED FOR RELEASE: 2007/02/20: CIA-RDP01-00707R000200050003-9

NYANFUKO	MT	1	24	N	30	57	E	567	01
NYANGA	LCTY	2	50	N	34	15	E	567	01
NYANKENDE	STRM	1	16	N	31	27	E	567	01
NYANKIMBA	STRM	0	44	N	30	48	E	567	01
NYANKUBEBE	MT	1	09	N	30	43	E	567	01
NYANKWANZI									
NYANSIMBI SEE NANSIMBI, RIVER	POPL	0	44	N	30	13	E	567	01
NYANTUNGO	STRM	1	03	N	30	57	E	567	00
NYANTUNGU SEE NYANTUNGO	BLDG	0	36	N	30	39	E	567	01
NYAPEA	BLDG	0	36	N	30	39	E	567	00
	MT	2	30	N	30	56	E	567	01
NYARA									
NYARA	POPL	2	00	N	33	19	E	567	01
NYARA SEE NYARA, RIVER	MT	1	58	N	33	22	E	567	01
NYARA, RIVER	STRM	2	41	N	31	04	E	567	00
NYARULAMBE	STRM	2	41	N	31	04	E	567	01
	MT	1	10	S	29	36	E	567	00
NYARULAMBE									
NYARUSIZA	MT	1	14	S	29	47	E	567	00
NYARUWARI	POPL	1	19	S	29	40	E	567	04
NYASALA, LAKE	MT	1	03	S	30	02	E	567	01
NYASANDEKU SEE NYASANDEKU, RIVER	LAKE	1	20	N	33	39	E	567	01
	STRM	0	48	N	32	44	E	567	00
NYASANDEKU, RIVER									
NYAWAHANANA	STRM	0	48	N	32	44	E	567	01
NYENDA	LCTY	2	47	N	34	18	E	567	01
NYENDA ISLAND	MT	0	34	N	33	30	E	567	01
NYENDO	ISL	0	12	N	33	10	E	567	01
	POPL	0	19	S	31	45	E	567	01
NYENGA									
NYENGA SEE NYENGA STATION	POPL	0	23	N	33	08	E	567	01
NYENGA STATION	RSTA	0	21	N	33	09	E	567	00
NYENYA SEE NYENYA, RIVER	RSTA	0	21	N	33	09	E	567	01
NYENYA, RIVER	STRM	1	31	N	34	30	E	567	00
	STRM	1	31	N	34	30	E	567	01
NYERI									
NYERI	MT	3	44	N	31	52	E	567	01
NYERO	MT	3	46	N	31	51	E	567	01
NYI	MT	1	29	N	33	51	E	567	01
NYIMU SEE NYIMU BAY	MT	2	49	N	31	06	E	567	01
	BAY	0	06	N	32	54	E	567	00
NYIMU BAY									
NYIMUR SEE NYIMUR, RIVER	BAY	0	06	N	32	54	E	567	01
NYIMUR, RIVER	STRM	3	37	N	32	09	E	567	00
NYIMWUR, RIVER SEE NYIMUR, RIVER	STRM	3	37	N	32	09	E	567	02
NYIRO	STRM	3	37	N	32	09	E	567	00
	POPL	1	29	N	33	51	E	567	01
NYIRO SEE NYERO									
NYOBBI	MT	1	29	N	33	51	E	567	00
	MT	2	12	N	31	14	E	567	01

APPROVED FOR RELEASE: 2007/02/20: CIA-RDP01-00707R000200050003-9

APPROVED FOR RELEASE: 2007/02/20: CIA-RDP01-00707R000200050003-9

NYONWA		LCTY	0	11	N	33	03 E	567 01
NYORO		MT	0	32	S	31	46 E	567 01
NYUNDA	SEE NTUNDA	MT	0	35	N	32	56 E	567 00
NYUNDO		MT	0	57	S	29	49 E	567 00
NZALO		LCTY	1	32	N	33	10 E	567 01
NZIA		MT	0	53	N	31	26 E	567 01
OBAKI		LCTY	1	45	N	33	30 E	567 01
OBIM	SEE OBIM, RIVER	STRM	2	26	N	33	02 E	567 00
OBIM, RIVER		STRM	2	26	N	33	02 E	567 01
OBOA		PEAK	1	47	N	34	42 E	567 01
OBONGI		POPL	3	14	N	31	34 E	567 01
OBOTIYA	SEE OBOTIYA, RIVER	STRM	1	34	N	34	05 E	567 00
OBOTIYA, RIVER		STRM	1	34	N	34	05 E	567 01
OBULAGWE		POPL	1	52	N	33	06 E	567 01
OBURO		MT	2	32	N	32	53 E	567 01
OBWARA		STRM	2	32	N	31	21 E	567 01
OBWIN	SEE OBWIN, RIVER	STRM	1	49	N	33	46 E	567 00
OBWIN, RIVER		STRM	1	49	N	33	46 E	567 01
OBWORO		MT	3	15	N	33	32 E	567 01
OBYAN		MT	3	19	N	33	03 E	567 01
OCHAGA		STRM	2	37	N	32	18 E	567 01
OCHENIRURO		LCTY	1	58	N	33	13 E	567 01
OCHINI		POPL	2	14	N	32	23 E	567 01
OCHOBE		MT	2	13	N	33	26 E	567 01
OCHOKA		LCTY	1	57	N	33	26 E	567 01
OCHULOI		LCTY	1	52	N	33	31 E	567 01
OCKO		STRM	2	30	N	32	51 E	567 01
ODEK		STRM	2	45	N	32	44 E	567 01
ODINA		LCTY	1	44	N	33	27 E	567 01
ODUKA		STRM	2	41	N	30	53 E	567 01
ODUNGURA		LCTY	1	33	N	33	31 E	567 01
ODWARAT		POPL	1	29	N	33	47 E	567 01
ODYOCH		LCTY	1	56	N	33	04 E	567 01
OFAKA		POPL	2	35	N	31	01 E	567 01
OFFAKE	SEE OFAKA	POPL	2	35	S	31	01 E	567 00
OFFUDDE	SEE OFUDE	AREA	3	15	N	31	00 E	567 00
OFU		MT	3	22	N	30	56 E	567 01
OFUDE		AREA	3	15	N	31	00 E	567 01

APPROVED FOR RELEASE: 2007/02/20: CIA-RDP01-00707R000200050003-9

APPROVED FOR RELEASE: 2007/02/20: CIA-RDP01-00707R000200050003-9

OFUDE	POPL	3	13	N	30	58	E	567	01
OGALAYI	LCTY	1	35	N	33	18	E	567	01
OGALITOME	POPL	1	31	N	33	51	E	567	01
OGATA SEE ALALA, RIVER	STRM	2	11	N	31	17	E	567	00
OGERA	MT	1	34	N	33	17	E	567	01
OGILI	MT	3	11	N	33	16	E	567	01
OGOGOKUDU	MT	2	54	N	31	25	E	567	01
OGOGUKUDU SEE OGOGOKUDU	MT	2	54	N	31	25	E	567	00
OGOM	MT	2	59	N	32	40	E	567	01
OGORAI	LCTY	1	55	N	33	30	E	567	01
OGUA	LCTY	1	57	N	33	16	E	567	01
OGUEN	MT	2	21	N	31	26	E	567	01
OGUGUYA	MT	2	11	N	33	57	E	567	01
OGUJEBBE SEE OGUJEBE	LCTY	3	29	N	31	42	E	567	00
OGUJEBE	LCTY	3	29	N	31	42	E	567	01
OGUR SEE AGUR	POPL	2	25	N	32	55	E	567	00
OGWAM	POPL	2	41	N	32	25	E	567	01
OGWETE	MT	2	22	N	33	37	E	567	01
OJEMAI	LCTY	1	54	N	33	13	E	567	01
OJEMORU	LCTY	1	52	N	33	34	E	567	01
OJEWA	MT	3	12	N	31	03	E	567	01
OJOM SEE OJOM, RIVER	STRM	1	47	N	33	28	E	567	00
OJOM, RIVER	STRM	1	47	N	33	28	E	567	01
OJOMI	LCTY	1	48	N	33	35	E	567	01
OJOTA	LCTY	1	50	N	33	48	E	567	01
OJOZI	MT	2	39	N	30	58	E	567	01
OKERE SEE OKERE, RIVER	STRM	2	10	N	33	55	E	567	00
OKERE, RIVER	STRM	2	10	N	33	55	E	567	01
OKIT	MT	.	26	N	32	34	E	567	01
OKOK SEE OKOK, RIVER	STRM	2	05	N	33	53	E	567	00
OKOK, RIVER	STRM	2	05	N	33	53	E	567	01
OKOL	MT	3	36	N	33	10	E	567	01
OKOLITOROM, LAKE	LAKE	1	33	N	34	15	E	567	01
OKOLLO	POPL	2	38	N	31	08	E	567	04
OKOLO SEE OKOLLO	POPL	2	38	N	31	08	E	567	00
OKOLO	LCTY	2	43	N	31	13	E	567	01
OKORO	CO	2	28	N	31	00	E	567	04
OKOTO	MT	1	15	N	33	37	E	567	01
OKULENYA	LCTY	1	34	N	33	28	E	567	01
OKUNGULO STATION	RSTA	1	35	N	33	52	E	567	04
OKUNGURU	MT	1	24	N	34	03	E	567	01
OKURAO	LCTY	1	41	N	33	58	E	567	01

APPROVED FOR RELEASE: 2007/02/20: CIA-RDP01-00707R000200050003-9

APPROVED FOR RELEASE: 2007/02/20: CIA-RDP01-00707R000200050003-9

OKURYE	LCTY	2	35	N	33	45	E	567	01
OKUTOI	LCTY	1	59	N	33	36	E	567	01
OKUTOMORO	MT	1	37	N	33	37	E	567	01
OKWANGES SEE OKWANGES, RIVER	STRM	2	10	N	33	59	E	567	00
OKWANGES, RIVER	STRM	2	10	N	33	59	E	567	01
OKWAR	MT	2	18	N	32	58	E	567	01
OKWEKWANG	MT	2	57	N	33	35	E	567	01
OKWERO	LCTY	2	18	N	34	01	E	567	01
OLAKI	LCTY	1	41	N	33	17	E	567	01
OLD NARIAM	POPL	1	57	N	34	06	E	567	01
OLEKA	LCTY	1	55	N	33	41	E	567	01
OLELAI	LCTY	1	56	N	33	51	E	567	01
OLENGA	MT	3	18	N	31	02	E	567	01
OLILIM	LCTY	1	44	N	33	24	E	567	01
OLOBO SEE OLOBO, RIVER	STRM	1	51	N	33	26	E	567	00
OLOBO, RIVER	STRM	1	51	N	33	26	E	567	01
OLOVU	MT	3	11	N	30	33	E	567	01
OLUNAKOLI	MT	1	27	N	33	51	E	567	04
OLUPE	POPL	1	31	N	33	34	E	567	01
OLUPE	LCTY	1	40	N	33	58	E	567	01
OLUPE	LCTY	1	51	N	33	54	E	567	01
OLUPE SEE OLUPE, RIVER	STRM	1	25	N	33	53	E	567	00
OLUPE, RIVER	STRM	1	25	N	33	53	E	567	01
OLUWENYO	MT	2	10	N	33	37	E	567	01
OLUYUBU SEE OLUYUBU, RIVER	STRM	0	07	N	30	38	E	567	00
OLUYUBU, RIVER	STRM	0	07	N	30	38	E	567	01
OLWOIE	MT	2	56	N	32	02	E	567	01
OLYA SEE OLYA, RIVER	STRM	2	07	N	33	08	E	567	00
OLYA, RIVER	STRM	2	07	N	33	08	E	567	01
OM	STRM	2	55	N	31	51	E	567	01
OMATAKIRE	LCTY	1	57	N	33	33	E	567	01
OMBEI	STRM	2	34	N	30	52	E	567	01
OMIANZA SEE OMIANZA, RIVER	STRM	1	02	S	30	11	E	567	00
OMIANZA, RIVER	STRM	1	02	S	30	11	E	567	01
OMIER	MT	2	31	N	30	58	E	567	01
OMIYA ANYMA	POPL	3	16	N	33	13	E	567	04
OMIYA PACHUA	POPL	3	13	N	33	27	E	567	01
OMOCHE	LCTY	1	56	N	33	31	E	567	01
OMODOI	LCTY	1	39	N	33	34	E	567	01
OMOGO SEE OMUGO	AREA	3	15	N	31	12	E	567	00
OMOGO SEE OMUGO	POPL	3	16	N	31	07	E	567	00
OMOL	STRM	2	37	N	30	54	E	567	01

APPROVED FOR RELEASE: 2007/02/20: CIA-RDP01-00707R000200050003-9

APPROVED FOR RELEASE: 2007/02/20: CIA-RDP01-00707R000200050003-9

OMOLOKO	LCTY	1	37	N	33	27	E	567	01
OMORO	CG	2	45	N	32	30	E	567	04
OMORO	POPL	2	15	N	33	23	E	567	01
OMORO SEE ORUMO	POPL	2	24	N	33	21	E	567	00
OMORO	MT	2	42	N	32	44	E	567	01
OMORO	STRM	3	40	N	33	20	E	567	01
OMUGEI SEE OMUGEI, RIVER	STRM	2	10	N	33	47	E	567	00
OMUGEI, RIVER	STRM	2	10	N	33	47	E	567	01
OMUGENYA	LCTY	1	45	N	33	46	E	567	00
OMUGO	AREA	3	15	N	31	12	E	567	01
OMUGO	POPL	3	16	N	31	07	E	567	01
OMUKUT	MT	2	40	N	33	52	E	567	04
OMULALA	LCTY	1	39	N	33	40	E	567	01
OMUNKUNYU	POPL	0	01	N	29	50	E	567	04
OMUNYAL SEE OMUNYAL, RIVER	STRM	1	49	N	33	26	E	567	00
OMUNYAL, RIVER	STRM	1	49	N	33	26	E	567	04
OMUNYARI SEE OMUNYARI, RIVER	STRM	1	49	N	33	49	E	567	00
OMUNYARI, RIVER	STRM	1	49	N	33	49	E	567	01
OMURKANGO SEE OMURKANGO, RIVER	STRM	0	54	S	30	02	E	567	00
OMURKANGO, RIVER	STRM	0	54	S	30	02	E	567	01
ONGINO	POPL	1	33	N	34	00	E	567	01
ONGOLETO SEE ONGOLETO, RIVER	STRM	1	50	N	33	51	E	567	00
ONGOLETO, RIVER	STRM	1	50	N	33	51	E	567	01
ONGORUMU	LCTY	1	50	N	33	53	E	567	01
ONIANGOLI SEE ONIANGOLI, JEBEL	MT	3	47	N	31	49	E	567	00
ONIANGOLI, JEBEL	MT	3	47	N	31	49	E	567	01
ONWA SEE ANAU, RIVER	STRM	3	11	N	31	24	E	567	00
OPENGARO	STRM	2	26	N	31	37	E	567	01
OPEREPE	LCTY	1	38	N	33	38	E	567	01
OPETA, LAKE	LAKE	1	39	N	34	10	E	567	01
OPIDI	MT	2	42	N	32	13	E	567	01
OPIO	MT	2	57	N	32	04	E	567	01
OPIYA	LCTY	1	29	N	33	11	E	567	01
OPOET SEE OPOET, RIVER	STRM	1	47	N	33	27	E	567	00
OPOET, RIVER	STRM	1	47	N	33	27	E	567	01
OPOI	MT	2	51	N	31	05	E	567	01
OPYELUWINYO	MT	2	18	N	33	26	E	567	01
OQUJEBE SEE OGUJEBE	LCTY	3	29	N	31	42	E	567	00
ORA SEE ORA, RIVER	STRM	2	41	N	31	26	E	567	00
ORA, RIVER	STRM	2	41	N	31	26	E	567	01
ORABA	POPL	3	32	N	30	53	E	567	04
ORAI SEE OREI, RIVER	STRM	3	11	N	31	23	E	567	00

APPROVED FOR RELEASE: 2007/02/20: CIA-RDP01-00707R000200050003-9

APPROVED FOR RELEASE: 2007/02/20: CIA-RDP01-00707R000200050003-9

ORAPE		LCTY	1	29	N	33	35	E	567	01
OREI SEE OREI, RIVER		STRM	3	11	N	31	23	E	567	00
OREI, RIVER		STRM	3	11	N	31	23	E	567	01
ORIANG		STRM	2	15	N	32	07	E	567	01
ORICHINGA SEE ORICHINGA, RIVER		STRM	0	59	S	30	46	E	567	00
ORICHINGA, RIVER		STRM	0	59	S	30	46	E	567	01
ORISO		MT	2	42	N	30	54	E	567	01
OROMO		STRM	3	40	N	33	22	E	567	01
OROPOI		LCTY	2	53	N	34	15	E	567	01
OROPOI		STRM	3	50	N	34	32	E	567	01
ORUADA		LCTY	1	53	N	33	21	E	567	01
ORUCHOR		MT	0	32	N	34	07	E	567	01
ORUDI SEE URUDI, JEBEL		MT	3	42	N	31	48	E	567	00
ORUHA		MT	0	39	N	30	30	E	567	01
ORUK SEE ORUK, RIVER		STRM	2	21	N	33	17	E	567	00
ORUK, RIVER		STRM	2	21	N	33	17	E	567	01
ORUMO		POPL	2	24	N	33	21	E	567	01
ORUNGO		POPL	2	02	N	33	27	E	567	01
ORUNGO		MT	2	03	N	33	26	E	567	01
ORUVARE SEE MURUBALE		MT	0	28	S	30	34	E	567	00
ORYET		MT	2	22	N	32	55	E	567	01
ORYIWO		MSSN	1	55	N	33	58	E	567	01
OSEPE		STRM	2	43	N	31	29	E	567	01
OSIA SEE OSIA, RIVER		STRM	0	39	N	34	05	E	567	00
OSIA, RIVER		STRM	0	39	N	34	05	E	567	01
OSSA, RIVER SEE ACHA, RIVER		STRM	2	55	N	31	23	E	567	00
OTIKO		STRM	2	08	N	34	49	E	567	01
OTIMONG		LCTY	1	33	N	33	23	E	567	01
OTOR		MT	2	50	N	32	28	E	567	01
OTUBOI		POPL	1	55	N	33	18	E	567	04
OTUKEI		MT	2	30	N	33	35	E	567	01
OTUKO SEE OTUKOI, R..		STRM	1	57	N	34	02	E	567	00
OTUKOI, RIVER		STRM	1	57	N	34	02	E	567	00
OTUKOMORO SEE OKUTOM.		MT	1	37	N	33	37	E	567	00
OTULWE		MT	2	25	N	33	51	E	567	01
OTURI SEE APEDURU, RIV R		STRM	1	45	N	34	03	E	567	00
OTZI SEE OTZI, JEBEL		MT	3	37	N	31	51	E	567	00
OTZI, JEBEL		MT	3	37	N	31	31	E	567	01
OUKOTO		LCTY	2	00	N	33	22	E	567	01
OUTER ROCK		ROCK	0	04	N	32	29	E	567	05
OVA RIDGE		MT	2	42	N	31	17	E	567	01
OVISONI		MT	3	01	N	30	59	E	567	01

APPROVED FOR RELEASE: 2007/02/20: CIA-RDP01-00707R000200050003-9

APPROVED FOR RELEASE: 2007/02/20: CIA-RDP01-00707R000200050003-9

OWAPET SEE OWAPETI, LAKE	LAKE	1	46	N	33	53	E	567	00
OWAPETI, LAKE	LAKE	1	46	N	33	53	E	567	01
OWEN SEE OWEN FALLS	FALL	0	27	N	33	12	E	567	00
OWEN FALLS	FALL	0	27	N	33	12	E	567	01
OYA	STRM	3	17	N	31	07	E	567	01
OYAM	CO	2	25	N	32	35	E	567	04
OYAMA	LCTY	1	49	N	33	08	E	567	01
OYARE	STRM	3	41	N	33	20	E	567	01
OYELOMON	POPL	2	51	N	32	25	E	567	01
OYOMAI	LCTY	1	51	N	33	25	E	567	01
OYTINO	STRM	2	58	N	32	17	E	567	01
OYURU	MT	1	41	N	32	36	E	567	01
OZO	STRM	2	36	N	31	04	E	567	01
PABO	POPL	3	00	N	32	08	E	567	01
PACHARA	POPL	3	25	N	31	46	E	567	01
PADER	AREA	2	40	N	32	55	E	567	01
PADER GEM	LCTY	2	49	N	33	09	E	567	01
PADER PALWO	POPL	2	48	N	33	04	E	567	01
PADIBE	AREA	3	27	N	32	50	E	567	01
PADIBE	POPL	3	29	N	32	50	E	567	01
PADYER	AREA	2	27	N	31	12	E	567	01
PAGAK	POPL	2	49	N	32	09	E	567	01
PAGENGO	MT	2	31	N	31	36	E	567	01
PAGER	STRM	3	09	N	32	28	E	567	01
PAICHAM	POPL	2	47	N	33	02	E	567	01
PAICHO	AREA	2	52	N	32	25	E	567	01
PAICHO	POPL	2	53	N	32	27	E	567	01
PAI-IDA SEE PAYIDA	POPL	2	25	N	30	59	E	567	00
PAIMOL	POPL	3	04	N	33	26	E	567	01
PAJIMU	POPL	3	21	N	32	45	E	567	01
PAJOK	MT	2	22	N	32	06	E	567	01
PAJULE	AREA	3	00	N	33	02	E	567	01
PAJULE	POPL	2	57	N	32	55	E	567	01
PAJULI SEE PAJULE	AREA	3	00	N	33	02	E	567	00
PAKANYI	POPL	1	46	N	31	47	E	567	01
PAKELI	POPL	3	21	N	31	52	E	567	01
PAKELLE SEE PAKELI	POPL	3	21	N	31	52	E	567	00
PAKHATA	MT	2	57	N	31	48	E	567	01
PAKUEN	MT	3	24	N	33	35	E	567	01
PAKWACH	POPL	2	28	N	31	30	E	567	01

APPROVED FOR RELEASE: 2007/02/20: CIA-RDP01-00707R000200050003-9

APPROVED FOR RELEASE: 2007/02/20: CIA-RDP01-00707R000200050003-9

PALABEK		AREA	3	28	N	32	27	E	567	01
PALABUK		POPL	3	26	N	32	34	E	567	01
PALANGO		POPL	1	53	N	32	22	E	567	01
PALARO		POPL	3	05	N	32	09	E	567	01
PALATAO	SEE PALATAU	LCTY	1	43	N	33	18	E	567	00
PALATAU		LCTY	1	43	N	33	18	E	567	01
PALISSA	SEE PALLISA	POPL	1	10	N	33	42	E	567	00
PALLISA		POPL	1	10	N	33	42	E	567	04
PALOGA		POPL	3	35	N	32	57	E	567	01
PALOWAN		MT	2	32	N	31	36	E	567	04
PALWAN	SEE PALOWAN	MT	2	32	N	31	36	E	567	00
PAMWA		POPL	2	20	N	32	22	E	567	01
PANGANGO		MT	0	45	S	29	46	E	567	00
PANYANGARA	SEE PANYANGARA	POPL	2	59	N	34	07	E	567	00
PANYAMUR	SEE PANYIMUR	POPL	2	17	N	31	20	E	567	00
PANYANGARA		POPL	2	59	N	34	07	E	567	04
PANYANGO		POPL	2	31	N	31	26	E	567	01
PANYIGORO		POPL	2	20	N	31	25	E	567	01
PANYIMUR		POPL	2	17	N	31	20	E	567	04
PAPA	SEE APAPAI	LCTY	1	33	N	33	18	E	567	00
PARABONG		POPL	2	54	N	33	14	E	567	01
PARABONG		MT	3	04	N	33	21	E	567	01
PARANGA		AREA	2	25	N	32	22	E	567	01
PARANGA		POPL	2	35	N	32	20	E	567	01
PARANGA		POPL	2	37	N	32	55	E	567	01
PARIPARI		WELL	1	36	N	34	53	E	567	01
PAROMBO		POPL	2	18	N	31	12	E	567	01
PAROMBO		MT	2	17	N	31	12	E	567	01
PARRABONG	SEE PARABONG	POPL	2	54	N	33	14	E	567	00
PATEPI		STRM	3	38	N	33	28	E	567	04
PATIKO		BLDG	2	56	N	32	08	E	567	01
PATONGA		POPL	2	45	N	33	17	E	567	01
PATONGA		MT	2	45	N	33	18	E	567	01
PATONGO	SEE PATONGA	POPL	2	45	N	33	17	E	567	00
PATUKO	SEE MATOKO	MT	3	44	N	32	24	E	567	00
PAWA	SEE PALARO	POPL	3	05	N	32	09	E	567	00
PAWAA		POPL	2	48	N	31	20	E	567	01
PAWE	SEE PALARO	POPL	3	05	N	32	09	E	567	00
PAYA		AREA	0	50	N	34	01	E	567	01
PAYA		LCTY	0	51	N	33	59	E	567	01
PAYERA		AREA	3	08	N	32	40	E	567	01
PAYIDA		POPL	2	25	N	30	59	E	567	01

APPROVED FOR RELEASE: 2007/02/20: CIA-RDP01-00707R000200050003-9

APPROVED FOR RELEASE: 2007/02/20: CIA-RDP01-00707R000200050003-9

PEARSON CHANNEL	STRM	2	14	N	31	25	E	567	01
PEGI	MT	1	22	N	32	52	E	567	01
PEGULA	MT	3	12	N	34	22	E	567	01
PEITAPAN	MT	3	53	N	33	51	E	567	01
PETA	POPL	1	17	N	33	30	E	567	01
PETA	MT	0	46	N	34	05	E	567	01
PETA	MT	1	41	N	34	07	E	567	01
PETEPI SEE PATEPI	STRM	3	38	N	33	28	E	567	00
PETETE	POPL	1	12	N	33	55	E	567	01
PIAN	CO	2	00	N	34	30	E	567	04
PILACH SEE PILACH, RIVER	STRM	2	18	N	33	24	E	567	00
PILACH, RIVER	STRM	2	18	N	33	24	E	567	01
PILITOK	POPL	1	54	N	33	17	E	567	01
PILKINGTON BAY	BAY	0	17	N	33	19	E	567	01
PIRRE	POPL	3	51	N	34	02	E	567	04
PITA	MT	2	18	N	32	58	E	567	01
POKWERO	POPL	2	34	N	31	26	E	567	01
PORTAL PEAKS	PEAK	0	23	N	29	57	E	567	04
PORT BELI	POPL	0	17	N	32	39	E	567	01
PORT LARI SEE LARORI	POPL	3	34	N	31	50	E	567	00
POWAA SEE PAWAA	POPL	2	48	N	31	20	E	567	00
PRINGLE BAY	BAY	0	10	N	33	47	E	567	01
PUCH	MT	3	51	N	34	07	E	567	01
PUPU	LCTY	2	31	N	33	50	E	567	01
PURANGA SEE PARANGA	POPL	2	37	N	32	55	E	567	00
PUTA	MT	3	45	N	34	05	E	567	01
RABONGO	MT	2	07	N	31	56	E	567	01
RABU	MT	2	37	N	31	01	E	567	01
RAKAI	POPL	0	43	S	31	24	E	567	01
RAKOBI SEE RUKOKI	STRM	0	05	N	30	12	E	567	00
RATEMBO	MT	0	25	N	30	54	E	567	01
RENGEN	POPL	3	06	N	34	05	E	567	01
RHINO CAMP	POPL	2	58	N	31	24	E	567	04
RIGBO	MT	3	09	N	31	29	E	567	01
RIPON FALLS	FALL	0	25	N	33	11	E	567	01
RIWA	MT	1	21	N	34	47	E	567	01
RIWENGERE	MT	0	48	S	30	54	E	567	01
RO	MT	2	48	N	31	05	E	567	01

APPROVED FOR RELEASE: 2007/02/20: CIA-RDP01-00707R000200050003-9

APPROVED FOR RELEASE: 2007/02/20: CIA-RDP01-00707R000200050003-9

ROBAYA		POPL	1	27	S	29	57	E	567 04
RODDY SEE RODDY, FORT		FORT	0	38	N	31	04	E	567 00
RODDY, FORT		FORT	0	38	N	31	04	E	567 01
ROGEM		POPL	2	[illegible]		31	24	E	567 01
ROM		POPL	3	19	N	33	32	E	567 01
ROM		MT	3	22	N	33	35	E	567 01
ROMBUZI		MT	0	47	S	29	48	E	567 00
ROSEBERY CHANNEL		CHAN	0	07	N	33	04	E	567 01
RUABONYO		MT	0	03	[illegible]	30	47	E	567 01
RUACHIBI		MT	1	07	[illegible]	30	00	E	567 00
RUAHUNGA		MT	0	11	N	29	59	E	567 00
RUAKWATORO		MT	1	14	S	29	48	E	567 00
RUAMIGINA		MT	0	36	S	30	43	E	567 01
RUAMPARA		CO	0	50	S	30	30	E	567 04
RUAMPUNO SEE RUAMPUNO, RIVER		STRM	0	22	S	29	49	E	567 00
RUAMPUNO, RIVER		STRM	0	22	S	29	49	E	567 04
RUANKOBA		MT	0	45	S	29	51	E	567 04
RUANYANGWE		MT	0	12	S	30	42	E	567 01
RUATEMA		MT	0	01	N	30	58	E	567 01
RUATO		MT	0	11	N	29	50	E	567 04
RUBABU SEE LUBABA		POPL	0	54	S	29	55	E	567 00
RUBABU POINT		PT	1	00	S	31	50	E	567 01
RUBAFU POINT SEE RUBABU POINT		PT	1	00	S	31	50	E	567 00
RUBAGA		MSSN	0	18	N	32	33	E	567 01
RUBANDA		POPL	1	07	S	29	52	E	567 04
RUBI, LAKE		LAKE	2	38	N	31	25	E	567 01
RUBIGI, RIVER		STRM	0	21	N	32	33	E	567 00
RUBINDI		MSSN	0	20	S	30	35	E	567 01
RUBIRIZI		POPL	0	16	S	30	07	E	567 01
RUBIRIZI, RIVER		STRM	0	49	S	29	50	E	567 00
RUBONA		POPL	0	34	N	30	10	E	567 01
RUBONA SEE LUBONA		MT	1	12	S	29	35	E	567 00
RUBOROGOTA SEE RUBOROGOTO		POPL	0	59	S	30	34	E	567 00
RUBOROGOTO		POPL	0	59	S	30	34	E	567 01
RUBUGULI		LCTY	1	07	S	29	38	E	567 00
RUCHWEMIGO		POPL	0	34	N	31	09	E	567 01
RUECHIMARA		MT	1	09	S	30	16	E	567 01
RUEMAMABIA, RIVER SEE RUEMAMBIA, RIVER		STRM	0	07	S	30	40	E	567 00
RUEMAMBIA SEE RUEMAMBIA, RIVER		STRM	0	07	S	30	40	E	567 00
RUEMAMBIA, RIVER		STRM	0	07	S	30	40	E	567 01
RUENTONDO		MT	0	16	S	30	47	E	567 01

APPROVED FOR RELEASE: 2007/02/20: CIA-RDP01-00707R000200050003-9

APPROVED FOR RELEASE: 2007/02/20: CIA-RDP01-00707R000200050003-9

RUFUA SEE RUFUA, RIVER	STRM	1	04	S	30	22	E	567	00
RUFUA, RIVER	STRM	1	04	S	30	22	E	567	01
RUGAGA SEE RUGAGA, RIVER	STRM	0	44	S	30	45	E	567	00
RUGAGA, RIVER	STRM	0	44	S	30	45	E	567	01
RUGANDO, RIVER	STRM	1	01	S	29	53	E	567	00
RUGANGI	MT	0	09	S	30	50	E	567	01
RUGARAMA	MSSN	1	13	S	29	58	E	567	00
RUGIGI SEE RUGINGI	MT	0	40	N	31	45	E	567	00
RUGINGI	MT	0	40	N	31	45	E	567	01
RUGONGO	MT	0	52	S	29	57	E	567	00
RUGONJO	POPL	0	21	N	30	25	E	567	01
RUGUTI	MT	0	41	S	31	36	E	567	04
RUGYEYO	POPL	0	53	S	29	49	E	567	04
RUHAMA	POPL	0	59	S	30	21	E	567	01
RUHANGA SEE DUHANGA	POPL	0	48	S	30	16	E	567	00
RUHANGIIRI	MT	0	20	N	30	55	E	567	01
RUHEWA, RIVER	STRM	0	33	S	29	55	E	567	00
RUHEZAMINDA, RIVER	STRM	1	08	S	29	42	E	567	00
RUHINDA	POPL	0	41	S	29	56	E	567	04
RUHOHO	POPL	0	51	S	30	32	E	567	01
RUHOKO	POPL	0	09	S	30	28	E	567	01
RUHUMA, RIVER	STRM	1	09	S	29	48	E	567	00
RUIMI	STRM	0	20	N	30	17	E	567	01
RUISI SEE RUIZI, RIVER	STRM	0	40	S	30	52	E	567	00
RUIZ SEE RUIZI, RIVER	STRM	0	40	S	30	52	E	567	00
RUIZI SEE RUIZI, RIVER	STRM	0	40	S	30	52	E	567	00
RUIZI, RIVER	STRM	0	40	S	30	52	E	567	01
RUKENGA	MT	0	19	N	29	57	E	567	00
RUKENGA, MOUNT SEE RUKENGA	MT	0	19	N	29	57	E	567	00
RUK GA SEE RUKIGA	CO	1	05	S	30	02	E	567	00
RUKIGA	CO	1	05	S	30	02	E	567	04
RUKOKI	STRM	0	05	N	30	12	E	567	01
RUKUNGIRE	POPL	0	46	S	29	55	E	567	04
RUKUNGIRI SEE RUKUNGIRE	POPL	0	48	S	29	55	E	567	00
RUMBWA SEE LUMVA ISLAND	ISL	0	14	S	32	13	E	567	00
RUMFUA SEE LUNFUWA ISLAND	ISL	0	07	S	32	42	E	567	00
RUMOGI	LCTY	S	29	N	31	23	E	567	01
RUMUGWE	MT	1	03	N	32	02	E	567	01
RUNGU	MT	1	02	S	29	45	E	567	00
RUSAIYA SEE RUSAIYA, RIVER	STRM	0	37	S	29	45	E	567	00
RUSAIYA, RIVER	STRM	0	37	S	29	45	E	567	04
RUSANGWE, RIVER	STRM	0	06	N	30	28	E	567	01

APPROVED FOR RELEASE: 2007/02/20: CIA-RDP01-00707R000200050003-9

APPROVED FOR RELEASE: 2007/02/20: CIA-RDP01-00707R000200050003-9

RUSEKERE		POPL	0	44	N	30	22	E	567 01
RUSENGWE	SEE RUSANGWE, RIVER	STRM	0	06	N	30	28	E	567 00
RUSHANGO	SEE RUSHANGO, RIVER	STRM	0	04	S	30	41	E	567 00
RUSHANGO, RIVER		STRM	0	04	S	30	41	E	567 01
RUSHOMA	SEE RUSHOMA, RIVER	STRM	1	00	S	29	57	E	567 00
RUSHOMA, RIVER		STRM	1	00	S	29	57	E	567 04
RUSHUNGA		MT	1	10	S	29	49	E	567 00
RUSHURA		MT	0	59	S	29	36	E	567 04
RUSIGA		MT	0	07	N	29	55	E	567 00
RUTENGA		POPL	0	59	S	29	50	E	567 04
RUTETE		POPL	0	33	N	30	18	E	567 01
RUTOMA		MSSN	0	45	S	29	59	E	567 00
RUTUNGA	SEE RUTUNGA, RIVER	STRM	0	04	S	30	34	E	567 00
RUTUNGA, RIVER		STRM	0	04	S	30	34	E	567 01
RUWENGERE	SEE RIWENGERE	MT	0	48	S	30	54	E	567 00
RUWENZORI	SEE RUWENZORI RANGE	MTS	0	30	N	29	54	E	567 00
RUWENZORI, MASSIF DU	SEE RUWENZORI RANGE	MTS	0	30	N	29	54	E	567 00
RUWENZORI, MOUNT	SEE RUWENZORI RANGE	MTS	0	30	N	29	54	E	567 00
RUWENZORI RANGE (UGANDA); MASSIF DU RUWENZORI (BELGIAN CONGO)		MTS	0	30	N	29	54	E	567 05
RUZUMBURA		CO	0	40	S	29	52	E	567 04
RWAHUNGA		MT	0	25	N	30	58	E	567 01
RWAITENGYA		POPL	0	29	N	30	41	E	567 01
RWAKUNGWE		MT	1	38	N	31	53	E	567 01
RWAMAGARA	SEE IVWI, RIVER	STRM	0	49	S	29	25	E	567 00
RWAMANJA		POPL	0	17	N	30	36	E	567 01
RWAMAWHA		POPL	0	47	S	29	56	E	567 00
RWAMUGOZI		MT	1	08	S	29	57	E	567 00
RWANGA		LCTY	0	43	S	29	41	E	567 00
RWANGIRIRE		MT	1	06	N	30	40	E	567 01
RWANZU		MT	1	01	S	29	41	E	567 00
RWASUNJU		MT	1	09	S	29	59	E	567 00
RWEBISENGO		POPL	1	02	N	30	15	E	567 01
RWEBISHENGO	SEE RWEBISENGO	POPL	1	02	N	30	15	E	567 00
RWEMBOGO, RIVER		STRM	0	53	S	29	47	E	567 00
RWENGWE		POPL	0	10	S	30	55	E	567 01
RWENGWE		LCTY	0	10	S	30	56	E	567 01
RWENJURA		MSSN	0	06	N	29	53	E	567 01
RWENKUNGA		MT	0	59	S	29	57	E	567 00
RWONYO		STRM	0	55	S	29	55	E	567 00

APPROVED FOR RELEASE: 2007/02/20: CIA-RDP01-00707R000200050003-9

APPROVED FOR RELEASE: 2007/02/20: CIA-RDP01-00707R000200050003-9

SABA										
SABA SEE SABA, RIVER										
SABA, RIVER	MT	0	48	N	34	17	E	567	01	
SABEI SEE KAPCHORWA	STRM	1	39	N	32	09	E	567	00	
SABINIO (UGANDA); VOLCAN SABINYO (BELGIAN CONGO AND RUANDA-URUNDI)	STRM	1	39	N	32	09	E	567	01	
SABINIO, MOUNT SEE SABINIO	POPL	1	23	N	34	27	E	567	00	
SABINIO, VOLCAN SEE SABINIO	VOLC	1	23	S	29	35	E	567	04	
SABINYO SEE SABINIO	VOLC	1	23	S	29	35	E	567	00	
SABINYO, VOLCAN SEE SABINIO	VOLC	1	23	S	29	35	E	567	00	
SAGA	VOLC	1	23	S	29	35	E	567	00	
SAGAT SEE SAGA	VOLC	1	23	S	29	35	E	567	00	
SAGITU ISLAND	MT	1	35	N	34	56	E	567	01	
SAKA	MT	1	35	N	34	56	E	567	00	
SAKABUSOLO	ISL	0	01	S	33	39	E	567	01	
SALALIRA	POPL	1	07	N	33	39	E	567	01	
SALAMA	LCTY	0	24	N	33	45	E	567	01	
SALISBURY SEE SALISBURY CHANNEL	POPL	1	14	N	34	17	E	567	01	
SALISBURY, LAKE	LCTY	0	11	N	32	47	E	567	01	
SALISBURY CHANNEL	CHAN	0	09	S	32	10	E	567	00	
SAMAISI	LAKE	1	38	N	33	56	E	567	01	
SAMAKI SEE SAMAKI, RIVER	CHAN	0	09	S	32	10	E	567	01	
SAMAKI, RIVER	MT	1	26	N	31	06	E	567	01	
SAMBIYE SEE SAMBIYE, RIVER	STRM	1	33	N	34	38	E	567	00	
SAMBIYE, RIVER	STRM	1	33	N	34	38	E	567	01	
SAMBWA	STRM	2	03	N	31	42	E	567	00	
SAMBWE SEE SAMBWA	STRM	2	03	N	31	42	E	567	04	
SAMIA	POPL	1	24	N	33	20	E	567	01	
SANDJA SEE SANJA	POPL	1	24	N	33	20	E	567	00	
SANGA	AREA	0	12	N	34	05	E	567	01	
SANGA	MT	1	29	S	29	55	E	67	00	
SANGA	POPL	0	30	S	30	54	E	567	01	
SANGAI	MT	0	31	S	30	00	E	567	04	
	POPL	1	42	N	33	23	E	567	01	
SANGO	MT	3	12	N	31	50	E	567	01	
SANGO BAY	BAY	0	51	S	31	43	E	567	01	
SANJA (UGANDA); SANDJA (RUANDA-URUNDI)	MT	1	29	S	29	55	E	567	04	
SANJE	POPL	0	46	S	31	30	E	567	01	
SANYU	MSSN	0	12	N	31	55	E	567	01	
SEBANDA	MSSN	0	36	N	32	11	E	567	01	
SEBEI	CO	1	20	N	34	35	E	567	04	
SEBEI SEE KAPCHORWA	POPL	1	23	N	34	27	E	567	00	

APPROVED FOR RELEASE: 2007/02/20: CIA-RDP01-00707R000200050003-9

APPROVED FOR RELEASE: 2007/02/20: CIA-RDP01-00707R000200050003-9

SEBWE	STRM	0	05	N	30	13	E	567	01
SEDJANGE	LCTY	0	27	N	33	02	E	567	01
SEGAMBA ISLAND	ISL	0	01	S	32	55	E	567	01
SEGERO	LCTY	0	38	N	33	43	E	567	01
SEGERU	MT	0	28	N	33	38	E	567	01
SEGURURU	MT	0	58	N	34	23	E	567	01
SEJA	POPL	0	14	N	33	19	E	567	01
SEKAMULI	POPL	0	44	N	32	37	E	567	01
SEKIUNGA	MT	0	09	N	32	32	E	567	01
SEMBABULE	POPL	0	05	S	31	27	E	567	01
SEMBIYE SEE SAMBIYE, RIVER	STRM	2	03	N	31	42	E	567	00
SEMBULA SEE SEMBULA, RIVER	STRM	0	04	N	31	50	E	567	00
SEMBULA, RIVER	STRM	0	04	N	31	50	E	567	01
SEMIANA	MT	0	20	S	32	31	E	567	01
SEMLIKI SEE SEMLIKI, RIVER	STRM	1	14	N	30	28	E	567	00
SEMLIKI, RIVER (UGANDA); SEMLIKI (BELGIAN CONGO)	STRM	1	14	N	30	28	E	567	02
SEMPAYA	POPL	0	51	N	30	11	E	567	01
SEMPYA	MSSN	0	30	N	32	13	E	567	01
SEMUGANJA ISLANDS	ISL	0	19	S	32	22	E	567	01
SEMURE	STRM	3	46	N	34	00	E	567	01
SEMUTO	POPL	0	28	N	31	16	E	567	01
SEMUTO	POPL	0	37	N	32	19	E	567	01
SENDA	LCTY	0	30	N	32	02	E	567	01
SENENDET, RIVER SEE ALALAM	STRM	1	18	N	34	48	E	567	00
SENGE	MT	0	22	N	32	50	E	567	01
SERENGETE	MT	1	18	N	33	18	E	567	01
SERERE	CO	1	30	N	33	25	E	567	02
SERERE	POPL	1	31	N	33	26	E	567	01
SERI	STRM	3	23	N	32	00	E	567	01
SERINYA SEE SERINYA ISLAND	ISL	0	15	S	32	22	E	567	00
SERINYA ISLAND	ISL	0	15	S	32	22	E	567	01
SESE ISLANDS	ISL	0	20	S	32	20	E	567	01
SESEME	MSSN	1	16	S	29	42	E	567	00
SESSE ISLAND SEE BUGALA ISLAND	ISL	0	20	S	32	15	E	567	00
SETA SEE SETA STATION	RSTA	0	18	N	32	50	E	567	00
SETA STATION	RSTA	0	18	N	32	50	E	567	01
SEZIBWA SEE SEZIBWA, RIVER	STRM	1	22	N	32	45	E	567	00
SEZIBWA, RIVER	STRM	1	22	N	32	45	E	567	01
SHEMA	CO	0	42	S	30	17	E	567	04
SHISHA	MT	0	56	S	29	56	E	567	04
SHO SEE CHO	MT	2	23	N	30	52	E	567	00

APPROVED FOR RELEASE: 2007/02/20: CIA-RDP01-00707R000200050003-9

APPROVED FOR RELEASE: 2007/02/20: CIA-RDP01-00707R000200050003-9

SIAVONA	MT	0	14	N	33	51	E	567 01
SIGULU ISLAND	ISL	0	06	N	33	48	E	567 01
SIKIRO	POPL	0	32	N	33	28	E	567 01
SIKYE	MT	1	20	N	32	23	E	567 01
SIMBA	MT	0	51	S	31	31	E	567 01
SIMBA	MT	1	30	N	31	36	E	567 01
SIMITIU SEE SIMITIU, RIVER	STRM	1	18	N	34	20	E	567 00
SIMITIU, RIVER	STRM	1	18	N	34	20	E	567 01
SIMU SEE SIMU, RIVER	STRM	1	23	N	34	16	E	567 00
SIMU, RIVER	STRM	1	23	N	34	16	E	567 01
SIMUE	MT	0	17	N	32	55	E	567 01
SINA	MT	2	22	N	30	57	E	567 01
SINGIRO	MT	0	16	S	30	30	E	567 01
SINGO	CO	0	45	N	31	50	E	567 04
SINGYA	MT	1	18	N	32	14	E	567 01
SINYE	POPL	0	50	N	34	14	E	567 01
SINYO	LCTY	2	41	N	34	20	E	567 01
SIOWE SEE SIOWE, RIVER	STRM	1	36	N	32	49	E	567 00
SIOWE, RIVER	STRM	1	36	N	32	49	E	567 01
SIPI	POPL	1	20	N	34	23	E	567 01
SIPI	MT	1	21	N	34	19	E	567 01
SIPI SEE SIPI, RIVER	STRM	1	27	N	34	14	E	567 00
SIPI, RIVER	STRM	1	27	N	34	14	E	567 01
SIPI NORTH SEE SIPI	MT	1	21	N	34	19	E	567 00
SIRO SEE SIRO ISLAND	ISL	0	08	S	33	52	E	567 00
SIRO ISLAND	ISL	0	08	S	33	52	E	567 01
SIROKO	POPL	1	14	N	34	14	E	567 01
SIROKO SEE SIROKO, RIVER	STRM	1	29	N	34	14	E	567 00
SIROKO, RIVER	STRM	1	29	N	34	14	E	567 01
SISA	POPL	0	10	N	32	29	E	567 01
SISI	MT	2	20	N	30	56	E	567 01
SISI SEE SISI, RIVER	STRM	1	17	N	34	18	E	567 00
SISI, RIVER	STRM	1	17	N	34	18	E	567 01
SITAMBOGO	MT	0	29	N	33	57	E	567 01
SOGAHI	STRM	0	57	N	30	34	E	567 01
SOGOLEMON SEE SOGOLIMON	MT	2	58	N	34	32	E	567 00
SOGOLIMON	MT	2	58	N	34	32	E	567 01
SOGWAS SEE THOGWATH	MT	3	32	N	34	19	E	567 00
SOKOBER	MT	3	15	N	31	47	E	567 01
SOKOT SEE SOKUT	MT	3	15	N	33	44	E	567 00
SOKUT	MT	3	15	N	33	44	E	567 01
SOLO SEE SOLO, RIVER	STRM	0	34	N	34	00	E	567 00

APPROVED FOR RELEASE: 2007/02/20: CIA-RDP01-00707R000200050003-9

APPROVED FOR RELEASE: 2007/02/20: CIA-RDP01-00707R000200050003-9

SOLO, RIVER	STRM	0 34 N	34 00 E	567	01
SOMBWE	MT	0 58 N	32 26 E	567	01
SOMERSET NILE SEE VICTORIA NILE	STRM	2 14 N	31 26 E	567	00
SONDA	POPL	0 33 N	33 00 E	567	01
SONGA	MT	0 54 S	29 56 E	567	00
SONI	LCTY	0 46 N	33 58 E	567	01
SONSO, RIVER	STRM	1 53 N	31 24 E	567	01
SOROMI	MT	2 42 N	31 01 E	567	01
SOROTI	CO	1 45 N	33 35 E	567	04
SOROTI	POPL	1 43 N	33 38 E	567	01
SOROTI	MT	1 43 N	33 37 E	567	01
SOROTI SEE SOROTI STATION	RSTA	1 47 N	33 39 E	567	00
SOROTI STATION	RSTA	1 47 N	33 39 E	567	01
SOUSO SEE SONSO, RIVER	STRM	1 53 N	31 24 E	567	00
SOUTH BUGISHU	CO	0 55 N	34 20 E	567	04
SOUTH HARBOUR	BAY	1 03 N	30 31 E	567	01
SOUTH MASAMBWA	ISL	0 47 S	31 47 E	567	01
SOUTH MASAMBWA ISLAND SEE SOUTH MASAMBWA	ISL	0 47 S	31 47 E	567	00
SOZI	LDNG	0 19 S	32 19 E	567	01
SPEKE	MT	0 24 N	29 53 E	567	04
STANLEY	MT	0 22 N	29 52 E	567	04
STANLEY, MOUNT SEE STANLEY	MT	0 22 N	29 52 E	567	00
SUGURO	LCTY	1 31 N	33 25 E	567	01
SUKULU	MT	0 38 N	34 09 E	567	01
SUNDE	STRM	1 30 N	34 33 E	567	01
SUNGA	POPL	0 19 S	31 52 E	567	01
SUNGA	MSSN	0 18 S	30 07 E	567	01
SUNGA	MT	0 56 N	31 22 E	567	01
SUNGIRA	MT	1 19 N	32 27 E	567	01
SUNI	LCTY	0 57 N	33 55 E	567	01
SUPA	BLDG	1 11 N	33 44 E	567	01
TAAN	POPL	3 50 N	33 47 E	567	01
TABA	MT	1 17 S	29 46 E	567	00
TABOK SEE TABOK, RIVER	STRM	1 31 N	34 30 E	567	00
TABOK, RIVER	STRM	1 31 N	34 30 E	567	01
TAKO SEE LUBILIA, RIVER	STRM	0 05 S	29 44 E	567	00
TANGERI SEE TANGIRI	STRM	2 26 N	31 38 E	567	00

APPROVED FOR RELEASE: 2007/02/20: CIA-RDP01-00707R000200050003-9

APPROVED FOR RELEASE: 2007/02/20: CIA-RDP01-00707R000200050003-9

TANGI	STRM	2	27	N	31	30	E	567	01
TANGIRI	STRM	2	26	N	31	38	E	567	01
TANTALA SEE TANTALA, RIVER	STRM	1	55	N	31	47	E	567	00
TANTALA, RIVER	STRM	1	55	N	31	47	E	567	01
TARACH	MT	3	25	N	34	21	E	567	01
TAROGALI	LCTY	1	49	N	32	19	E	567	01
TARWETA	MT	0	37	S	30	54	E	567	01
TAVU SEE TAVU ISLAND	ISL	0	02	S	32	41	E	567	00
TAVU ISLAND	ISL	0	02	S	32	41	E	567	01
TEKERE	MT	0	13	N	30	42	E	567	01
TENDE BAY	BAY	0	02	N	32	32	E	567	01
TEREGO	CO	3	10	N	31	10	E	567	04
TEREGO	POPL	3	09	N	31	00	E	567	01
TERINYI	POPL	1	01	N	33	46	E	567	04
TESO SEE TESO DISTRICT	DIST	1	40	N	33	30	E	567	00
TESO DISTRICT	DIST	1	40	N	33	30	E	567	04
THAKALE	MT	1	58	N	34	27	E	567	01
THENO	MT	2	48	N	34	07	E	567	01
THITHING SEE ISING	MT	1	59	N	34	13	E	567	00
THOBOTO	MT	1	32	N	34	34	E	567	01
THOGWATH	MT	3	39	N	34	19	E	567	04
THRUSTON SEE THRUSTON, FORT	FORT	0	24	N	33	21	E	567	00
THRUSTON, FORT	FORT	0	24	N	33	21	E	567	01
THRUSTON BAY	BAY	0	25	N	33	20	E	567	01
THURSTON, FORT SEE THRUSTON, FORT	FORT	0	24	N	33	21	E	567	00
TIDIDIEK	MT	1	30	N	33	49	E	567	01
TIKITIKI	MT	2	02	N	33	48	E	567	01
TIMU	PEAK	1	47	N	34	46	E	567	01
TIRA	POPL	1	37	N	33	32	E	567	01
TIRA	MT	1	36	N	33	31	E	567	01
TIRIRI	POPL	1	53	N	33	27	E	567	01
TISAI SEE TISAI ISLAND	ISL	1	36	N	34	09	E	567	00
TISAI ISLAND	ISL	1	36	N	34	09	E	567	01
TITI SEE TITI, RIVER	STRM	1	44	N	32	06	E	567	00
TITI, RIVER	STRM	1	44	N	32	06	E	567	01
TITIM	WTRH	3	24	N	33	38	E	567	01
TOCHI SEE TOCHI, RIVER	STRM	2	12	N	32	19	E	567	00
TOCHI, RIVER	STRM	2	12	N	32	19	E	567	01
TOKWA SEE TOKWE	STRM	0	51	N	30	02	E	567	00
TOKWE	STRM	0	51	N	30	02	E	567	01
TOME BAY	BAY	0	13	N	33	14	E	567	01
TONDA	MT	0	08	N	32	16	E	567	01

APPROVED FOR RELEASE: 2007/02/20: CIA-RDP01-00707R000200050003-9

APPROVED FOR RELEASE: 2007/02/20: CIA-RDP01-00707R000200050003-9

TONDEGEJERAKO	MT	1	03	N	32	22	E	567 01
TONDOLA	POPL	0	10	N	31	54	E	567 01
TONGOLD SEE TONGOLO	MT	0	57	N	34	11	E	567 00
TONGOLO	MT	0	57	N	34	11	E	567 01
TONYA	POPL	1	35	N	31	05	E	567 01
TORHI	STRM	2	30	N	32	26	E	567 01
TORKILI	MT	2	45	N	30	53	E	567 01
TORO SEE TORO DISTRICT	DIST	0	30	N	30	40	E	567 00
TORO DISTRICT	DIST	0	30	N	30	40	E	567 04
TOROMA	POPL	1	45	N	33	57	E	567 01
TOROR SEE TOROR HILLS	MTS	2	49	N	34	10	E	567 00
TOROR HILLS	MTS	2	49	N	34	10	E	567 01
TORORO	CO	0	40	N	34	00	E	567 04
TORORO	POPL	0	42	N	34	11	E	567 01
TORORO	MT	0	41	N	34	10	E	567 01
TOWA SEE TOWA; RIVER	STRM	1	20	N	31	51	E	567 00
TOWA; RIVER	STRM	1	20	N	31	51	E	567 01
TOYA POINT	PT	0	03	N	32	25	E	567 00
TSHIESHIRO SEE CHIESHIRE	MT	1	16	S	29	36	E	567 00
TSHINZINGA SEE CHISINGA; RIVER	STRM	1	08	S	30	20	E	567 00
TUBI POINT	PT	0	13	S	32	11	E	567 01
TUKAT	MT	1	23	N	34	35	E	567 01
TUKULIRI	MT	3	24	N	31	01	E	567 01
TULA	MT	1	23	N	31	40	E	567 01
TURKANA	MT	3	21	N	33	14	E	567 01
TURKWEL	MT	1	16	N	34	50	E	567 01
TWELYANZE	POPL	1	18	N	32	05	E	567 01
TWOL	STRM	2	35	N	31	25	E	567 01
UCHIEBU	POPL	2	40	N	31	00	E	567 01
UCHI	MT	2	59	N	31	02	E	567 01
UDANOPI SEE LAROPI	POPL	3	34	N	31	50	E	567 00
UDEA	MT	3	46	N	33	03	E	567 01
UDRUWA	MT	3	14	N	31	03	E	567 01
UDUPI	POPL	3	18	N	31	10	E	567 01
UGANA PASSAGE	CHAN	0	08	N	33	48	E	567 01
UGANDA SEE UGANDA PROTECTORATE	PROT	2	00	N	33	00	E	567 00
UGANDA PROTECTORATE	PROT	2	00	N	33	00	E	567 01
UGURUKU	MT	2	52	N	31	06	E	567 01
UJUKU	MT	3	13	N	31	00	E	567 01
UKA SEE UKA; RIVER	STRM	1	01	N	34	23	E	567 00

APPROVED FOR RELEASE: 2007/02/20: CIA-RDP01-00707R000200050003-9

APPROVED FOR RELEASE: 2007/02/20: CIA-RDP01-00707R000200050003-9

UKA, RIVER	STRM	1	01	N	34	23	E	567	01
UKITI SEE UKUTI	POPL	3	39	N	33	32	E	567	00
UKUTAT	STRM	1	55	N	34	25	E	567	01
UKUTI	POPL	3	39	N	33	32	E	567	01
UKUTOT SEE UKUTAT	STRM	1	55	N	34	25	E	567	00
ULEPI SEE ULEPPI	POPL	2	46	N	31	03	E	567	00
ULEPPI	POPL	2	46	N	31	03	E	567	01
ULETIA	MT	2	42	N	30	59	E	567	01
UMI	POPL	3	32	N	31	49	E	567	01
UMIA SEE OMIYA ANYMA	POPL	3	16	N	33	13	E	567	00
UMIA ANYEMA SEE OMIYA ANYMA	POPL	3	16	N	33	13	E	567	00
UMIA ANYIMA SEE OMIYA ANYMA	POPL	3	16	N	33	13	E	567	00
UMUDDI	MT	0	54	S	31	39	E	567	
UMUKUT	LCTY	2	40	N	33	54	E	567	01
UNYAMA	POPL	2	50	N	32	21	E	567	01
UNYAMA SEE UNYAMA, RIVER	STRM	3	35	N	32	01	E	567	00
UNYAMA, RIVER	STRM	3	35	N	32	01	E	567	01
UNYI	MT	2	44	N	31	07	E	567	01
UNYIE	WTRH	1	56	N	34	06	E	567	01
UREI, RIVER SEE OREI, RIVER	STRM	3	11	N	31	23	E	567	00
URIYU SEE URIYO, RIVER	STRM	2	06	N	33	54	E	567	00
URIYO, RIVER	STRM	2	06	N	33	54	E	567	01
URUDI SEE URUDI, JEBEL	MT	3	42	N	31	48	E	567	00
URUDI, JEBEL	MT	3	42	N	31	48	E	567	01
URUNGO	HILL	4	03	N	33	47	E	567	01
USE	MT	2	33	N	30	54	E	567	01
USU SEE USU, RIVER	STRM	3	01	N	31	07	E	567	00
USU, RIVER	STRM	3	01	N	31	07	E	567	01
USUKU	AREA	1	55	N	34	05	E	567	01
USUKU	POPL	2	00	N	33	57	E	567	01
UTANDA	MT	0	51	S	29	38	E	567	00
VICTORIA, LAKE	LAKE	1	00	S	33	00	E	567	01
VICTORIA NILE	STRM	2	14	N	31	25	E	567	01
VICTORIA NYANZA SEE VICTORIA, LAKE	LAKE	1	00	S	33	00	E	567	00
VICTORIA NYANZA, LAKE SEE VICTORIA, LAKE	LAKE	1	00	S	33	00	E	567	00
VILLA MARIA	MSSN	0	14	S	31	45	E	567	01
VIRUNGA	MTS	1	00	S	29	50	E	567	00

APPROVED FOR RELEASE: 2007/02/20: CIA-RDP01-00707R000200050003-9

APPROVED FOR RELEASE: 2007/02/20: CIA-RDP01-00707R000200050003-9

VIRUNGA, MONTS SEE VIRUNGA	MTS	1	00	S	29	40	E	567	00
VIRUNGU SEE VIRUNGA	MTS	1	00	S	29	50	E	567	00
VISA ISLAND	ISL	0	10	N	33	46	E	567	01
VOKU	STRM	3	38	N	31	01	E	567	01
VUBYABILENGE, RIVER	STRM	0	20	N	32	38	E	567	00
VUKULA	POPL	0	57	N	33	36	E	567	01
VUMBA	POPL	0	17	N	32	53	E	567	01
VUMBA	POPL	0	19	N	32	08	E	567	01
VUMBA ISLAND	ISL	0	02	N	33	38	E	567	01
VURA SEE VURRA	CO	2	52	N	31	00	E	567	00
VURA SEE VURRA	POPL	2	53	N	30	53	E	567	00
VURKIDDI	MT	2	13	N	31	12	E	567	01
VURRA	CO	2	52	N	31	00	E	567	04
VURRA	POPL	2	53	N	30	53	E	567	01
WAAL	POPL	3	07	N	33	11	E	567	01
WABIBO	POPL	0	06	N	31	49	E	567	01
WABIGOLI SEE WABIGOLI, RIVER	STRM	1	29	N	32	22	E	567	00
WABIGOLI, RIVER	STRM	1	29	N	32	22	E	567	01
WABIKOKOMA	LCTY	0	29	N	33	07	E	567	01
WABIKOKOMA	MSSN	0	36	N	32	18	E	567	01
WABILUMBA	MT	1	06	N	32	54	E	567	01
WABINYONYI	POPL	1	18	N	32	28	E	567	01
WABIRI SEE WABIRI, RIVER	STRM	1	37	N	32	37	E	567	00
WABIRI, RIVER	STRM	1	37	N	32	37	E	567	04
WABUNYONYI	MT	1	05	S	29	50	E	567	04
WABUSANA	POPL	0	53	N	32	39	E	567	01
WABUSANKE	LCTY	0	30	N	33	00	E	567	01
WADELAI	POPL	2	42	N	31	28	E	567	01
WADJA	MT	1	18	N	32	08	E	567	01
WADO	MT	0	06	N	32	56	E	567	01
WAGAGAI	PEAK	1	06	N	34	32	E	567	01
WAGALA	POPL	0	25	N	32	55	E	567	01
WAGWLWE	MT	0	27	S	31	32	E	567	01
WAHAFI SEE GUAFE, RIVER	STRM	1	03	S	29	31	E	567	00
WAIASI SEE WAIASI ISLAND	ISL	0	10	S	33	56	E	567	00
WAIASI ISLAND	ISL	0	10	S	33	56	E	567	01
WAIGALA	LCTY	0	21	N	33	23	E	567	01
WAIKALAKAKA	LCTY	0	23	N	33	42	E	567	01
WAIRAKA	POPL	0	29	N	33	18	E	567	01
WAISAKE SEE WAISOKE, RIVER	STRM	1	58	N	31	24	E	567	00
WAISOKE SEE WAISOKE, RIVER	STRM	1	58	N	31	24	E	567	00

APPROVED FOR RELEASE: 2007/02/20: CIA-RDP01-00707R000200050003-9

APPROVED FOR RELEASE: 2007/02/20: CIA-RDP01-00707R000200050003-9

WAISOKE, RIVER	STRM	1	58	N	31	24	E	567	01
WAITSWA	LCTY	0	33	N	33	31	E	567	01
WAITWE ISLAND	ISL	0	03	N	33	06	E	567	04
WAIYA BAY	BAY	0	06	N	32	27	E	567	05
WAJALA	MT	1	23	N	32	31	E	567	01
WAKATANGA									
WAKI	POPL	0	40	N	33	36	E	567	01
WAKI SEE WAKI, RIVER	POPL	1	44	N	31	22	E	567	01
WAKI, RIVER	STRM	1	48	N	31	19	E	567	00
WAKISO	STRM	1	48	N	31	19	E	567	01
	POPL	0	24	N	32	28	E	567	01
WAKUKUTA SEE WAKUKUTA, RIVER									
WAKUKUTA, RIVER	STRM	1	12	N	33	16	E	567	00
WAKYATO	STRM	1	12	N	33	16	E	567	01
WALASI SEE BUWALASI	POPL	0	52	N	32	12	E	567	01
WALASI	POPL	1	09	N	34	14	E	567	00
	MT	1	11	N	34	13	E	567	01
WALILE									
WALINA	MT	0	16	N	31	27	E	567	01
WALUSI	MT	0	04	N	29	49	E	567	00
WALUVULE	MT	0	54	N	32	37	E	567	01
WAMALA, LAKE	POPL	0	46	N	32	30	E	567	01
	LAKE	0	23	N	31	56	E	567	04
WAMARENGI									
WAMUNYONYI SEE WABUNYONYI	MT	0	44	S	29	57	E	567	00
WANANSWA	MT	1	05	S	29	50	E	567	00
WANDEGEYA	MT	1	49	N	32	09	E	567	00
WANDEGEYA	POPL	0	21	N	33	33	E	567	01
	SECP	0	20	N	32	34	E	567	00
WANGO									
WANGTUSE SEE WANGUTUSE	LCTY	1	06	N	33	31	E	567	01
WANGUTUSE	MT	1	27	N	34	22	E	567	00
WANKOBE	MT	1	27	N	34	22	E	567	01
WANSOLO	MT	0	26	N	32	56	E	567	01
	POPL	1	41	N	32	30	E	567	01
WANTULUNTU									
WANYA	MSSN	0	32	N	32	55	E	567	01
WANYE	POPL	0	34	N	33	24	E	567	01
WAPET	STRM	3	36	N	33	26	E	567	01
WAPIT SEE WAPET	MT	3	54	N	34	01	E	567	04
	MT	3	54	N	34	01	E	567	00
WAPIT									
WAR	WTRH	3	09	N	34	20	E	567	02
WAR	POPL	2	34	N	30	52	E	567	01
WARA SEE LORENGIKIPI	MT	3	29	N	34	15	E	567	01
WARR SEE WAR	STRM	2	20	N	33	51	E	567	00
	POPL	2	34	N	30	52	E	567	00
WARR SEE WAR									
WARUGA SEE WARUGA, RIVER	MT	3	29	N	34	15	E	567	00
	STRM	0	20	S	30	10	E	567	00

APPROVED FOR RELEASE: 2007/02/20: CIA-RDP01-00707R000200050003-9

APPROVED FOR RELEASE: 2007/02/20: CIA-RDP01-00707R000200050003-9

BLANK PAGE

APPROVED FOR RELEASE: 2007/02/20: CIA-RDP01-00707R000200050003-9

APPROVED FOR RELEASE: 2007/02/20: CIA-RDP01-00707R000200050003-9



-CONTINUED-

APPROVED FOR RELEASE: 2007/02/20: CIA-RDP01-00707R000200050003-9

APPROVED FOR RELEASE: 2007/02/20: CIA-RDP01-00707R000200050003-9

GAZETTEER BRITISH EAST AFRICA

13 OF 13

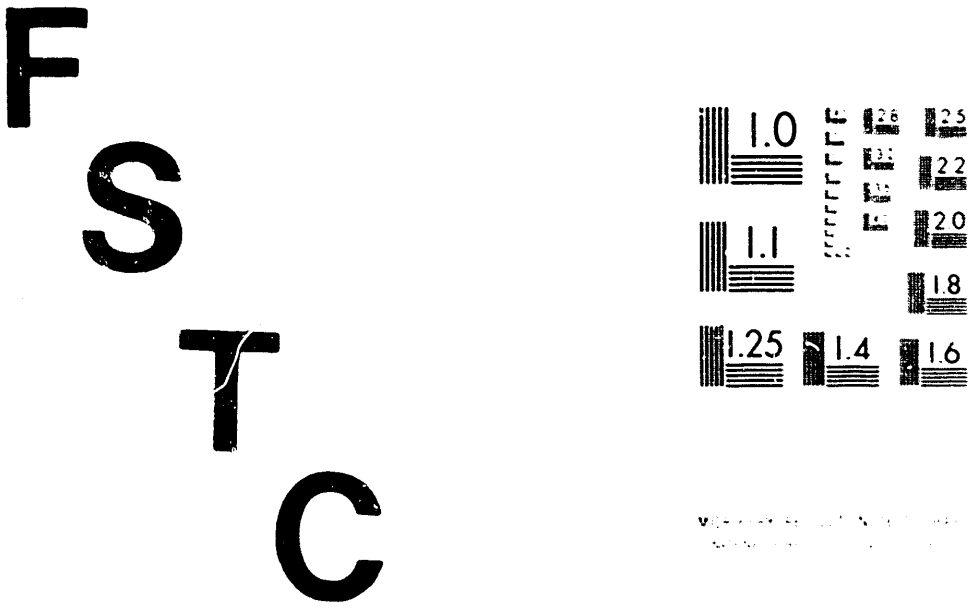

XST HQ FORM 58 (13 FEB 80)

APPROVED FOR RELEASE: 2007/02/20: CIA-RDP01-00707R000200050003-9

APPROVED FOR RELEASE: 2007/02/20: CIA-RDP01-00707R000200050003-9

WARUGA, RIVER	STRM	0	20	S	30	10	E	567	01
WASA	POPL	0	47	N	30	15	E	567	01
WASA	STRM	1	02	N	30	30	E	567	01
WASWA SEE MAYANJA WASWA, RIVER	STRM	0	32	N	32	17	E	567	00
WATAKA	MT	1	06	N	33	31	E	567	01
WATAMAGUFU	MT	0	15	N	29	54	E	567	04
WATI	MT	3	13	N	31	02	E	567	01
WATUBA	LCTY	0	35	N	32	06	E	567	01
WAVERTREE SEE WAVERTREE, FORT	FORT	0	47	N	30	24	E	567	00
WAVERTREE, FORT	FORT	0	47	N	30	24	E	567	01
WAYIA BAY SEE WAIYA BAY	BAY	0	06	N	32	27	E	567	00
WAZELE	MT	0	01	S	32	02	E	567	01
WAZIMENYA BAY	BAY	0	12	N	32	40	E	567	01
WEIGA SEE WEIGA, RIVER	STRM	1	59	N	31	24	E	567	00
WEIGA, RIVER	STRM	1	59	N	31	24	E	567	01
WELLINGODO	MT	2	15	N	31	12	E	567	01
WEMA SEE BWEMA ISLAND	ISL	0	06	N	33	06	E	567	00
WERA	POPL	1	52	N	33	45	E	567	01
WESTERN SEE WESTERN PROVINCE	PROV	0	45	N	30	30	E	567	00
WESTERN PROVINCE	PROV	0	45	N	30	30	E	567	01
WEST MADI	CO	3	25	N	31	35	E	567	04
WEST NILE SEE WEST NILE DISTRICT	DIST	3	00	N	31	30	E	567	00
WEST NILE DISTRICT	DIST	3	00	N	31	30	E	567	04
WIAWER	POPL	2	41	N	33	39	E	567	01
WILA	MT	2	06	N	33	39	E	567	01
WIRIWIR	LCTY	2	32	N	33	49	E	567	01
WOGI	STRM	3	31	N	31	10	E	567	01
WOLO	POPL	3	22	N	31	16	E	567	04
WOP	MT	2	46	N	33	30	E	567	01
WORO SEE WOLO	POPL	3	22	N	31	16	E	567	00
WUANGERO	MT	0	02	S	31	18	E	567	01
WUNGA	MT	0	45	S	31	04	E	567	01
WUNGA ISLAND	ISL	1	24	N	32	45	E	567	01
YARIMBI	MT	0	27	N	33	45	E	567	01
YAWAMBI, RIVER	STRM	0	47	S	29	49	E	567	00
YELELE	MT	3	06	N	34	34	E	567	01
YELU	STRM	3	41	N	33	20	E	567	01
YELULA	STRM	3	09	N	31	23	E	567	01
YENJERE	MT	1	00	S	31	17	E	567	01
YILO	LCTY	2	52	N	32	14	E	567	01

APPROVED FOR RELEASE: 2007/02/20: CIA-RDP01-00707R000200050003-9

APPROVED FOR RELEASE: 2007/02/20: CIA-RDP01-00707R000200050003-9

YINGBAY		MT	3	39	N	31	32	E	567	01
YINGO		POPL	1	18	N	33	17	E	567	01
YOKAMAN		MT	3	28	N	34	13	E	567	04
YUMBE		POPL	3	26	N	31	15	E	567	01
ZAMBI	SEE ZAMBI, RIVER	STRM	1	03	N	32	07	E	567	00
ZAMBI, RIVER		STRM	1	03	N	32	07	E	567	01
ZEIO	SEE ZEU	POPL	2	30	N	30	48	E	567	00
ZEIO	SEE ZEU	MT	2	30	N	30	45	E	567	00
ZERO	SEE ZERU	MT	0	40	N	33	18	E	567	00
ZERU		MT	0	40	N	33	18	E	567	01
ZEU		POPL	2	30	N	30	48	E	567	01
ZEU (UGANDA); MONT ZEU (BELGIAN CONGO)		MT	2	30	N	30	45	E	567	01
ZEU, MONT	SEE ZEU	MT	2	30	N	30	45	E	567	00
ZIBA		MT	0	05	N	32	21	E	567	01
ZIDOK		MT	3	11	N	33	31	E	567	01
ZINA		MT	0	15	N	30	55	E	567	01
ZINGA	SEE ZINGA ISLAND	ISL	0	00		32	16	E	567	00
ZINGA ISLAND		ISL	0	00		32	16	E	567	01
ZINGELE		STRM	2	29	N	31	02	E	567	01
ZIRA ISLAND		ISL	0	20	S	32	26	E	567	01
ZIRIZI		MT	0	41	S	31	42	E	567	01
ZIRO	SEE ZIRO ISLAND	ISL	0	05	S	33	14	E	567	00
ZIROBWE		POPL	0	40	N	32	42	E	567	01
ZIRO ISLAND		ISL	0	05	S	33	14	E	567	01
ZIRU		POPL	0	09	N	32	30	E	567	01
ZIRU ISLAND	SEE ZIRO ISLAND	ISL	0	05	S	33	14	E	567	00
ZOHA	SEE ZOKA, RIVER	STRM	3	14	N	31	35	E	567	00
ZOKA	SEE ZOKA, RIVER	STRM	3	14	N	31	35	E	567	00
ZOKA, RIVER		STRM	3	14	N	31	35	E	567	01
ZOROMA		MSSN	0	50	S	29	48	E	567	00
ZOROMA		MT	0	50	S	29	48	E	567	00
ZUWA		MT	3	03	N	30	55	E	567	01
ZULIA		POPL	4	11	N	34	01	E	567	01
ZULIA	SEE ZULIA, JEBEL	MT	4	07	N	33	58	E	567	00
ZULIA, JEBEL		MT	4	07	N	33	58	E	567	01
ZULIA MOUNTAIN	SEE ZULIA, JEBEL	MT	4	07	N	33	58	E	567	00

APPROVED FOR RELEASE: 2007/02/20: CIA-RDP01-00707R000200050003-9

APPROVED FOR RELEASE: 2007/02/20: CIA-RDP01-00707R000200050003-9

ZANZIBAR

APPROVED FOR RELEASE: 2007/02/20: CIA-RDP01-00707R000200050003-9

APPROVED FOR RELEASE: 2007/02/20: CIA-RDP01-00707R000200050003-9

ALIMSUDI, MTO	STRM	6	08	S	39	13	E	569 05
ARIADNE BANK	BANK	6	20	S	39	10	E	569 03
BAGAMOYO	AREA	5	06	S	39	45	E	569 00
BAGAMOYO	POPL	5	06	S	39	45	E	569 03
BAGEZA	POPL	5	25	S	39	45	E	569 03
BAHARENI	POPL	5	02	S	39	46	E	569 03
BALAYO SEE RWELEO	POPL	6	18	S	39	17	E	569 00
BAMBI	AREA	6	04	S	39	20	E	569 03
BAMBI	POPL	6	04	S	39	21	E	569 03
BAMBI	POPL	6	05	S	39	21	E	569 03
BAME, MWAMBA WA	RCKS	5	24	S	39	34	E	569 03
BAMWEZI	WELL	6	19	S	39	27	E	569 03
BANANI	AREA	5	15	S	39	44	E	569 05
BANANI	MSSN	5	15	S	39	44	E	569 03
BANANI, RAS	CAPE	5	15	S	39	44	E	569 05
BANDA BAYA	POPL	6	22	S	39	26	E	569 03
BANDAMAJI	POPL	5	58	S	39	17	E	569 03
BANDANI	POPL	5	01	S	39	48	E	569 03
BANDAO, RAS	CAPE	5	21	S	39	39	E	569 05
BANDUMADYI SEE BANDAMAJI	POPL	5	58	S	39	17	E	569 00
BAT ISLAND SEE KIBANDIKO ISLAND	ISL	6	07	S	39	11	E	569 00
BAWI SEE BAWI ISLAND	ISL	6	09	S	39	08	E	569 00
BAWI, MWAMBA	REEF	6	08	S	39	07	E	569 03
BAWI ISLAND	ISL	6	09	S	39	08	E	569 03
BEDFORD BANK	BANK	6	31	S	39	25	E	569 05
BELENGWA	POPL	4	56	S	39	44	E	569 03
BET EL RAS	SITE	6	07	S	39	13	E	569 03
BI MOJA	POPL	6	06	S	39	21	E	569 03
BIRD ISLAND	ISL	6	11	S	39	26	E	569 03
BIRIKANI	POPL	6	11	S	39	17	E	569 03
BIRIKAO	POPL	4	58	S	39	45	E	569 03
BIRIKAU	AREA	5	13	S	39	45	E	569 00
BIRIKAU	POPL	5	13	S	39	45	E	569 03
BOGAMOYA	POPL	4	55	S	39	45	E	569 03
BOGOA	AREA	5	05	S	39	45	E	569 05
BOLE, RAS	PT	5	48	S	39	14	E	569 03
BONDENI	POPL	4	59	S	39	42	E	569 03
BONDENI	POPL	5	55	S	39	15	E	569 03

559

APPROVED FOR RELEASE: 2007/02/20: CIA-RDP01-00707R000200050003-9

APPROVED FOR RELEASE: 2007/02/20: CIA-RDP01-00707R000200050003-9

BUNDENI	POPL	6	18	S	39	23	E	569	03
BUPWE	POPL	5	02	S	39	44	E	569	03
BURWE	POPL	5	03	S	39	44	E	569	03
BURAWANI	POPL	4	57	S	39	46	E	569	03
BURIBU	REEF	6	20	S	39	05	E	569	05
BUYUA SEE BWEJU	POPL	6	14	S	39	32	E	569	00
BUSK ISLAND SEE KWATA	ISL	5	22	S	39	35	E	569	00
BRITISH EAST AFRICA	REGN	5	00	N	35	00	E	569	00
BUBUBU	POPL	6	06	S	39	13	E	569	03
BUGUDADI	POPL	5	03	S	39	43	E	569	03
BULE	AREA	4	59	S	39	45	E	569	00
BUMANI SEE GOMANI	POPL	5	49	S	39	13	E	569	00
BUMBWI SEE BUMBWI BUYUNI	POPL	6	03	S	39	16	E	569	00
BUMBWI BUYUNI	POPL	6	03	S	39	16	E	569	03
BUMBWI LANDONI	POPL	6	03	S	39	16	E	569	03
BUMBWINI	POPL	5	57	S	39	12	E	569	03
BUMBWINI	POPL	5	58	S	39	12	E	569	03
BUNDANI	ISL	5	05	S	39	42	E	569	05
BUNDANI ISLAND SEE BUNDANI	ISL	5	05	S	39	42	E	569	00
BUNDI NDEGE	POPL	5	48	S	39	18	E	569	03
BUNGE SEE BUNGI	POPL	6	16	S	39	20	E	569	00
BUNGI	POPL	6	16	S	39	20	E	569	03
BUNGI	POPL	6	16	S	39	27	E	569	03
BUNGI	POPL	6	24	S	39	33	E	569	03
BUSH ISLAND SEE BIRD ISLAND	ISL	6	11	S	39	26	E	569	00
BUYU	POPL	6	15	S	39	13	E	569	05
BUYU, RAS	PT	6	15	S	39	13	E	569	03
BUYUKUU	POPL	6	24	S	39	32	E	569	03
BUYU MWANI	POPL	6	15	S	39	13	E	569	03
BUYU VILLAGE SEE BUYU	POPL	6	15	S	39	13	E	569	00
BWANA KASEME	LCTY	5	59	S	39	21	E	569	03
BWECHANOI RAS	PT	5	51	S	39	13	E	569	03
BWEJU	AREA	6	14	S	39	30	E	569	03
BWEJU	POPL	6	14	S	39	32	E	569	03
BWEJUU SEE BWEJU	POPL	6	14	S	39	32	E	569	00
BWEKE SEE BWELEO	POPL	6	18	S	39	17	E	569	00
BWELEO	POPL	6	18	S	39	17	E	569	03
BWENI	POPL	6	07	S	39	20	E	569	03
BWENI	POPL	6	08	S	39	20	E	569	03
BWENI, RAS SEE MASONI RAS	PT	6	25	S	39	25	E	569	00
BWEREU	POPL	5	49	S	39	18	E	569	03

APPROVED FOR RELEASE: 2007/02/20: CIA-RDP01-00707R000200050003-9

APPROVED FOR RELEASE: 2007/02/20: CIA-RDP01-00707R000200050003-9

CHAANI	AREA	5	56	S	39	18	E	569 03
CHAANI	POPL	5	56	S	39	18	E	569 03
CHAANI SEE CHAANI MONDENI	POPL	5	56	S	39	18	E	569 00
CHAANI MONDENI	POPL	5	56	S	39	18	E	569 03
CHABWE	POPL	5	08	S	39	49	E	569 03
CHAKATI, KIPWA	REEF	5	10	S	39	41	E	569 03
CHAKE CHAKE	POPL	5	15	S	39	46	E	569 03
CHAKE CHAKE BAY	BAY	5	15	S	39	38	E	569 05
CHAKI CHAKI SEE CHAKE CHAKE	POPL	5	15	S	39	46	E	569 00
CHAKI CHAKI BAY SEE CHAKE CHAKE BAY	BAY	5	15	S	39	38	E	569 00
CHAKOPI	POPL	5	05	S	39	45	E	569 03
CHAKWA SEE CHWAKA	POPL	6	10	S	39	26	E	569 00
CHALENI	AREA	4	56	S	39	45	E	569 00
CHALENI	POPL	6	19	S	39	16	E	569 03
CHANDANI SEE CHUNDANI	POPL	5	16	S	39	49	E	569 00
CHANDEGI RIVER	STRM	5	15	S	39	50	E	569 03
CHANGA ISLAND	ISL	6	07	S	39	10	E	569 03
CHANGANI	POPL	4	56	S	39	47	E	569 03
CHANGANI	POPL	5	22	S	39	40	E	569 03
CHANGANI	POPL	6	09	S	39	20	E	569 03
CHANGAWENI	AREA	5	23	S	39	40	E	569 00
CHANGAWENI	POPL	5	22	S	39	40	E	569 03
CHANGAWENI BAY	BAY	5	05	S	39	41	E	569 05
CHANGO SEE CHANGA ISLAND	ISL	6	07	S	39	10	E	569 00
CHANGWAHERA	POPL	6	14	S	39	15	E	569 03
CHANJAANI	POPL	5	17	S	39	45	E	569 03
CHANJANI	AREA	5	06	S	39	42	E	569 00
CHANJANI	POPL	4	55	S	39	43	E	569 03
CHANJANI	POPL	4	58	S	39	45	E	569 03
CHANJANI	POPL	4	59	S	39	46	E	569 03
CHANJANI	POPL	5	02	S	39	42	E	569 03
CHANJANI	POPL	5	06	S	39	42	E	569 03
CHANJANI	POPL	5	15	S	39	47	E	569 03
CHANJANI	POPL	5	25	S	39	46	E	569 03
CHANJANI	POPL	5	47	S	39	18	E	569 03
CHANJANI	POPL	5	56	S	39	15	E	569 03
CHANJANI	POPL	6	01	S	39	21	E	569 03
CHANJE	POPL	5	01	S	39	42	E	569 03
CHANONI	AREA	5	17	S	39	44	E	569 03

APPROVED FOR RELEASE: 2007/02/20: CIA-RDP01-00707R000200050003-9

APPROVED FOR RELEASE: 2007/02/20: CIA-RDP01-00707R000200050003-9

CHANONI		POPL	5	17	S	39	44	E	569	03
CHAONI		AREA	4	52	S	39	42	E	569	05
CHAONI		AREA	5	14	S	39	44	E	569	05
CHAONI		POPL	5	14	S	39	44	E	569	03
CHAPANI SEE CHAPANI ISLAND		ISL	6	08	S	39	11	E	569	00
CHAPANI ISLAND		ISL	6	08	S	39	11	E	569	03
CHARAWE		POPL	6	11	S	39	26	E	569	03
CHASASA		POPL	5	03	S	39	44	E	569	03
CHAWAMBA FUNGU		REEF	6	11	S	39	09	E	569	03
CHECHELE		AREA	5	57	S	39	14	E	569	03
CHECHELE		POPL	5	57	S	39	14	E	569	03
CHECHELE		POPL	5	58	S	39	14	E	569	03
CHEDYU SEE CHEJU		POPL	6	14	S	39	21	E	569	00
CHEJU		AREA	6	13	S	39	21	E	569	03
CHEJU		POPL	6	14	S	39	21	E	569	03
CHEJUU SEE CHEJU		AREA	6	13	S	39	21	E	569	00
CHEJUU		POPL	6	27	S	39	32	E	569	03
CHEMANI		AREA	6	07	S	39	16	E	569	03
CHEMANI		POPL	6	07	S	39	16	E	569	03
CHEM-CHEM		SPRG	6	09	S	39	13	E	569	05
CHEM CHEM SPRING SEE CHEM-CHEM		SPRG	6	09	S	39	13	E	569	00
CHERAWE SEE CHARAWE		POPL	6	11	S	39	26	E	569	00
CHICARAKU		POPL	5	23	S	39	45	E	569	03
CHIMBA		AREA	4	58	S	39	45	E	569	00
CHIMCHIM SPRING SEE CHEM-CHEM		SPRG	6	09	S	39	13	E	569	00
CHOCHANI		POPL	4	56	S	39	44	E	569	03
CHOGONI		LCTY	6	13	S	39	28	E	569	03
CHOKAANI		POPL	4	58	S	39	41	E	569	03
CHOKANINGAYO		POPL	5	01	S	39	50	E	569	03
CHOKOI RAS		PT	5	26	S	39	39	E	569	05
CHOKOCHO		AREA	5	25	S	39	39	E	569	03
CHOKUCHO		POPL	5	26	S	39	39	E	569	05
CHOLE		POPL	5	26	S	39	44	E	569	03
CHOMBEO		POPL	5	18	S	39	45	E	569	03
CHONGA		POPL	5	18	S	39	45	E	569	03
CHONGE SEE CHONGA		POPL	5	18	S	39	45	E	569	00
CHONGOWE		POPL	5	54	S	39	15	E	569	03
CHONJONI SEE CHANJANI		POPL	6	01	S	39	21	E	569	00
CHOZI		AREA	5	02	S	39	43	E	569	00
CHOZINA SEE UCHOZINI		POPL	5	04	S	39	43	E	569	00
CHUAKA		AREA	5	23	S	39	47	E	569	00
CHUAKA SEE CHWAKA		POPL	4	57	S	39	47	E	569	00

APPROVED FOR RELEASE: 2007/02/20: CIA-RDP01-00707R000200050003-9

APPROVED FOR RELEASE: 2007/02/20: CIA-RDP01-00707R000200050003-9

CHUAKA	POPL	5	23	S	39	47	E	569	03
CHUCHUMILE	POPL	6	13	S	39	23	E	569	03
CHUINI	POPL	5	09	S	39	45	E	569	03
CHUINI	POPL	5	24	S	39	38	E	569	03
CHUINI	POPL	6	03	S	39	14	E	569	03
CHUINI, RAS	CAPE	5	09	S	39	45	E	569	03
CHUINI PALACE	SITE	6	05	S	39	13	E	569	03
CHUKWANI	POPL	6	14	S	39	13	E	569	03
CHUKWANI, RAS	PT	6	14	S	39	12	E	569	03
CHUKWANI, RAS SEE BUYU, RAS	PT	6	15	S	39	13	E	569	00
CHUKWANI VILLAGE SEE CHUKWANI	POPL	6	14	S	39	13	E	569	00
CHUMBANI	POPL	4	54	S	39	44	E	569	03
CHUMBE SEE CHUMBE ISLAND	ISL	6	17	S	39	10	E	569	00
CHUMBE, MWAMBA	REEF	6	17	S	39	12	E	569	05
CHUMBE ISLAND	ISL	6	17	S	39	10	E	569	03
CHUMBI ISLAND SEE CHUMBE ISLAND	ISL	6	17	S	39	10	E	569	00
CHUMBUNI	POPL	5	03	S	39	39	E	569	03
CHUMBUNI	POPL	6	09	S	39	13	E	569	03
CHUMBUNI SEE CHUMBUNI KUBWA	POPL	6	09	S	39	14	E	569	00
CHUMBUNI DOGO	POPL	6	08	S	39	13	E	569	03
CHUMBUNI KUBWA	POPL	6	09	S	39	14	E	569	03
CHUMBUNI RIVER	STRM	6	08	S	39	13	E	569	00
CHUMBUNI VILLAGE SEE CHUMBUNI	POPL	6	09	S	39	13	E	569	00
CHUNDANI	POPL	5	16	S	39	49	E	569	03
CHUNGUZIKO	POPL	5	22	S	39	40	E	569	03
CHUNJA SEE CHANJANI	POPL	5	06	S	39	42	E	569	00
CHUNUNI	POPL	5	16	S	39	46	E	569	05
CHUTAMA	AREA	5	54	S	39	18	E	569	03
CHUTAMA	POPL	5	54	S	39	18	E	569	03
CHWAKA	AREA	4	58	S	39	47	E	569	03
CHWAKA	AREA	6	10	S	39	25	E	569	03
CHWAKA	POPL	4	57	S	39	47	E	569	03
CHWAKA	POPL	6	10	S	39	26	E	569	03
CHWAKA BAY	BAY	6	10	S	39	28	E	569	03
CHWAKA HEAD SEE MICHAMWI, RAS	CAPE	6	07	S	39	30	E	569	00
CHWALE	AREA	5	21	S	39	47	E	569	00
CHWALE	POPL	5	21	S	39	47	E	569	03
COCKBURN, PORT	HBR	5	11	S	39	42	E	569	05
COMBANI	AREA	5	02	S	39	42	E	569	00
COMBENI	POPL	5	24	S	39	44	E	569	03
DAIYA SEE IDYA	POPL	5	07	S	39	43	E	569	00
DALONI SEE DALONI ISLAND	ISL	5	46	S	39	17	E	569	00

APPROVED FOR RELEASE: 2007/02/20: CIA-RDP01-00707R000200050003-9

APPROVED FOR RELEASE: 2007/02/20: CIA-RDP01-00707R000200050003-9

DALONI ISLAND	ISL	5	46	S	39	17	E	569	03
DAMBANI	POPL	6	16	S	39	15	E	569	03
DANZI	REEF	6	06	S	39	09	E	569	03
DARAJANI	PCPL	6	00	S	39	11	E	569	03
DAYA SEE IDYA	POPL	5	07	S	39	43	E	569	00
DAYA	POPL	5	13	S	39	45	E	569	03
DEMBANI SEE KIZIMKAZI DEMBANI	POPL	6	26	S	39	28	E	569	00
DIAMBINA SEE DIMBUNI	POPL	6	19	S	39	33	E	569	00
DIKONI	POPL	6	06	S	39	25	E	569	03
DIMBUNI	POPL	6	19	S	39	33	E	569	03
DODO	AREA	5	01	S	39	46	E	569	00
DULA	POPL	6	01	S	39	13	E	569	03
DUMOKAYA	POPL	5	18	S	39	48	E	569	03
DUMONI, RAS	CAPE	5	27	S	39	42	E	569	03
DONGE	AREA	5	55	S	39	15	E	569	03
DONGE	POPL	5	56	S	39	15	E	569	00
DONGE HILLS	HILL	5	57	S	39	16	E	569	05
DONGE KICHAVYANI	POPL	5	57	S	39	15	E	569	03
DONGE KIUNGANI	POPL	5	56	S	39	16	E	569	03
DONGI SEE DONGE	POPL	5	56	S	39	15	E	569	00
DONGI HILLS SEE DONGE HILLS	HILL	5	57	S	39	16	E	569	00
DONGO KUNDU	PT	5	13	S	39	41	E	569	05
DONGONGWE	AREA	6	02	S	39	19	E	569	03
DONGONGWE	POPL	6	02	S	39	18	E	569	03
DONGONI	POPL	5	13	S	39	41	E	569	03
DONGONI	POPL	5	15	S	39	44	E	569	03
DONGONWE SEE DONGONGWE	POPL	6	02	S	39	18	E	569	00
DONGWE	WELL	6	11	S	39	32	E	569	03
DUKANI MTUBA SEE MTUBA	POPL	5	58	S	39	16	E	569	00
DUNGA	AREA	6	08	S	39	20	E	569	03
DUNGA PALACE	SITE	6	09	S	39	19	E	569	03
DUNGUIE	POPL	6	01	S	39	12	E	569	03
EAST ISLET	ISL	5	14	S	39	37	E	569	05
EL HUTHERA SEE PEMBA ISLAND	ISL	5	10	S	39	48	E	569	00
ENGLISH PASS	CHAN	6	03	S	39	11	E	569	05
FAFUNI SEE FUFUNI	POPL	5	26	S	39	41	E	569	00
FAWATU	REEF	6	03	S	39	07	E	569	05

APPROVED FOR RELEASE: 2007/02/20: CIA-RDP01-00707R000200050003-9

APPROVED FOR RELEASE: 2007/02/20: CIA-RDP01-00707R000200050003-9

FINGA	POPL	5	00	S	39	42	E	569	05
FINYA	AREA	5	02	S	39	45	E	569	00
FINYA	POPL	5	02	S	39	46	E	569	03
FLAT ROCK	ROCK	5	27	S	39	39	E	569	05
FRENCH PASS	CHAN	6	07	S	39	10	E	569	05
FUENI	POPL	5	25	S	39	39	E	569	03
FUFUNI	AREA	5	25	S	39	41	E	569	03
FUFUNI	POPL	5	26	S	39	41	E	569	03
FUINI, RAS	CAPE	5	10	S	39	43	E	569	03
FUJANGUVU	POPL	4	59	S	39	49	E	569	03
FUJONI	POPL	6	00	S	39	12	E	569	03
FUMBA	POPL	6	19	S	39	17	E	569	03
FUMBA, RAS	PT	6	19	S	39	16	E	569	03
FUMBA VILLAGE SEE FUMBA	POPL	6	19	S	39	17	E	569	00
FUMWALI	POPL	5	56	S	39	15	E	569	03
FUNDIONI, RAS	CAPE	5	49	S	39	14	E	569	03
FUNDO SEE FUNDO ISLAND	ISL	5	03	S	39	39	E	569	00
FUNDO ISLAND	ISL	5	03	S	39	39	E	569	03
FUNDU SEE FUNDO ISLAND	ISL	5	03	S	39	39	E	569	00
FUNDU GAP	CHAN	5	00	S	39	40	E	569	05
FUNDU ISLAND SEE FUNDO ISLAND	ISL	5	03	S	39	39	E	569	00
FUNGOMA	POPL	5	55	S	39	15	E	569	03
FUNGUNI	ISL	4	58	S	39	49	E	569	03
FUNGUNI	REEF	4	50	S	39	46	E	569	03
FUNGUNI	SECP	6	09	S	39	12	E	569	05
FUNGUNI ISLAND SEE FUNGUNI	ISL	4	58	S	39	49	E	569	00
FUNGUNI KNOLL SEE FUNGUNI	REEF	4	50	S	39	46	E	569	00
FUNGUNI QUARTER SEE FUNGUNI	SECP	6	09	S	39	12	E	569	00
FUNZI	ISL	5	08	S	39	40	E	569	03
FUNZI ISLAND SEE FUNZI	ISL	5	08	S	39	40	E	569	00
FUONI	AREA	6	11	S	39	14	E	569	03
FUONI	POPL	6	11	S	39	15	E	569	05
FUONI KILIMANI	POPL	6	11	S	39	14	E	569	03
FUONI KIPUNGANI	POPL	6	12	S	39	16	E	569	03
GAILAMTUNGI	POPL	5	23	S	39	42	E	569	03
GAMBA	POPL	5	54	S	39	18	E	569	03
GAMBANI	POPL	6	11	S	39	23	E	569	03
GAZIJA	POPL	5	51	S	39	21	E	569	03
GENINJE	POPL	4	59	S	39	47	E	569	03
GEORGE, PORT	HBR	5	06	S	39	40	E	569	05
GINI, KIPWA	SHOL	6	22	S	39	16	E	569	03

APPROVED FOR RELEASE: 2007/02/20: CIA-RDP01-00707R000200050003-9

APPROVED FOR RELEASE: 2007/02/20: CIA-RDP01-00707R000200050003-9

GOGONI, RAS	CAPE	5 06 S	39 41 E	569	03
GOMANI	AREA	5 48 S	39 13 E	569	03
GOMANI	POPL	5 49 S	39 13 E	569	03
GOMANI, RÁS SEE NGOMENI, RAS	CAPE	5 10 S	39 44 E	569	00
GOMBANI	AREA	5 13 S	39 46 E	569	00
GOMBANI	POPL	5 09 S	39 44 E	569	03
GOMBANI	LCTY	6 18 S	39 28 E	569	03
GOMBENI	POPL	5 05 S	39 47 E	569	03
GONGO	POPL	5 01 S	39 43 E	569	03
GONGOMAWE	AREA	5 15 S	39 46 E	569	00
GONGONI	AREA	5 22 S	39 40 E	569	00
GREAT BLUFF	CLIF	5 14 S	39 44 E	569	05
GREAT PASS	CHAN	6 07 S	39 09 E	569	05
GULIONI	POPL	5 59 S	39 22 E	569	03
GUNGOYU	REEF	4 50 S	39 49 E	569	03
GWISHANIMOYO	POPL	5 01 S	39 49 E	569	03
HAITAJWA HILL	HILL	6 16 S	39 16 E	569	03
HAMISI, KISIWA	ISL	4 57 S	39 48 E	569	03
HAMISI ISLAND SEE HAMISI, KISIWA	ISL	4 57 S	39 48 E	569	00
HARAMU PASSAGE	CHAN	5 06 S	39 38 E	569	05
HATAJWA SEE HAITAJWA HILL	HILL	6 16 S	39 16 E	569	00
HAWANA	POPL	5 26 S	39 42 E	569	03
HAYCOCK ISLET	ISL	4 55 S	39 50 E	569	05
HIARI	POPL	6 20 S	39 32 E	569	03
HINDI	POPL	5 08 S	39 48 E	569	03
HINSUANI	ISL	5 28 S	39 43 E	569	03
HINSUANI ISLAND SEE HINSUANI	ISL	5 28 S	39 43 E	569	00
HURMOZI	POPL	5 23 S	39 38 E	569	03
HURUMUZI	POPL	5 15 S	39 50 E	569	03
HURUMZI	POPL	5 07 S	39 42 E	569	03
IDYA	AREA	5 07 S	39 43 E	569	03
IDYA	POPL	5 07 S	39 43 E	569	03
INKADINI, DIKO LA	BCH	5 46 S	39 20 E	569	03
INNER PASS	CHAN	6 18 S	39 15 E	569	05
JAFARINI	POPL	5 25 S	39 44 E	569	03
JAMAT KHANA	POPL	6 10 S	39 26 E	569	03

APPROVED FOR RELEASE: 2007/02/20: CIA-RDP01-00707R000200050003-9

APPROVED FOR RELEASE: 2007/02/20: CIA-RDP01-00707R000200050003-9

JAMBAJI		POPL	5	05	S	39	42	E	569	03
JAMBANGOME	SEE JOMBANGOME	POPL	5	21	S	39	42	E	569	00
JAMBIANI	SEE JEMBIANI KAYE	POPL	6	20	S	39	33	E	569	00
JAMIA		POPL	5	25	S	39	45	E	569	03
JAMVINI		AREA	5	12	S	39	42	E	569	03
JAMVINI		POPL	5	12	S	39	42	E	569	03
JAMVINI		POPL	5	15	S	39	44	E	569	03
JARENI		POPL	5	02	S	39	45	E	569	03
JEKUNJE		POPL	5	06	S	39	43	E	569	03
JEMBIANI KAYE		POPL	6	20	S	39	33	E	569	03
JENDELE		POPL	6	10	S	39	22	E	569	03
JENDELE		WELL	6	20	S	39	26	E	569	03
JENI		POPL	5	28	S	39	39	E	569	03
JIFENGE		POPL	5	53	S	39	16	E	569	00
JIFUNGE		AREA	5	09	S	39	48	E	569	03
JIFUNGE		POPL	5	10	S	39	47	E	569	03
JITENGE		POPL	5	02	S	39	45	E	569	03
JITENGE	SEE JIFENGE	POPL	5	53	S	39	16	E	569	00
JOMBA		POPL	5	45	S	39	19	E	569	03
JOMBA, DIKO LA		BCH	5	45	S	39	19	E	569	03
JOMBANGOME		POPL	5	21	S	39	42	E	569	00
JOMBANGOME CREEK		STRM	5	20	S	39	41	E	569	03
JUMBANGONI	SEE JOMBANGOME	POPL	5	21	S	39	42	E	569	00
JOMVU		POPL	5	25	S	39	44	E	569	03
JONDOLI		POPL	4	59	S	39	46	E	569	03
JONGOE	SEE JONGOWE	POPL	5	51	S	39	13	E	569	00
JONGOWE		POPL	5	51	S	39	13	E	569	03
JONGWE	SEE JONGOWE	POPL	5	51	S	39	13	E	569	00
JOZANI		POPL	6	16	S	39	25	E	569	03
JOZANI FOREST		FRST	6	15	S	39	24	E	569	03
JUGA, RAS		PT	6	11	S	39	29	E	569	00
JUJA, RÁS	SEE JUGA, RAS	PT	6	11	S	39	29	E	569	00
JUMBE		WELL	6	28	S	39	31	E	569	03
JUMBI		AREA	6	12	S	39	18	E	569	03
JUNDAMITI		POPL	5	23	S	39	45	E	569	03
JUNDAMITI		POPL	5	24	S	39	40	E	569	03
JUNDSMITI	SEE JUNDAMITI	POPL	5	23	S	39	45	E	569	00
JUNGAANI		POPL	5	25	S	39	41	E	569	03
JUNGANI		POPL	5	21	S	39	43	E	569	03
JUNGUNI		POPL	5	00	S	39	42	E	569	03
JUU PWANI	SEE KILIMA JUU PWANI	POPL	5	53	S	39	21	E	569	00

APPROVED FOR RELEASE: 2007/02/20: CIA-RDP01-00707R000200050003-9

APPROVED FOR RELEASE: 2007/02/20: CIA-RDP01-00707R000200050003-9

KADIFICHENI	POPL	5	22 S	39	40 E	569	03
KAE	LCTY	5	45 S	39	18 E	569	03
KAEKUU	POPL	6	25 S	39	33 E	569	03
KAJENGWA	POPL	6	24 S	39	33 E	569	03
KAMA	POPL	6	03 S	39	13 E	569	03
KAMATA, KISIWA	ISL	4	55 S	39	50 E	569	03
KAMATA ISLAND SEE KAMATA, KISIWA	ISL	4	55 S	39	50 E	569	00
KAMATI ISLAND SEE KAMATA, KISIWA	ISL	4	55 S	39	50 E	569	00
KANAMBE	AREA	5	11 S	39	48 E	569	00
KANAMBE	POPL	5	11 S	39	48 E	569	03
KANAMBI	POPL	5	00 S	39	48 E	569	03
KANDANI	POPL	5	02 S	39	49 E	569	03
KANDWI	POPL	5	56 S	39	21 E	569	03
KANGAGANI	POPL	5	10 S	39	50 E	569	03
KANGANI	POPL	5	25 S	39	42 E	569	03
KANGANI SEE FUFUNI	POPL	5	26 S	39	41 E	569	00
KANGO	POPL	5	09 S	39	49 E	569	03
KANYWENI	WELL	6	24 S	39	29 E	569	03
KAOLE	AREA	5	14 S	39	45 E	569	05
KAOLE	POPL	5	14 S	39	45 E	569	03
KARANGE	POPL	6	07 S	39	21 E	569	03
KASHANI	ISL	5	09 S	39	37 E	569	03
KASHANI ISLAND SEE KASHANI	ISL	5	09 S	39	37 E	569	00
KAYE	POPL	6	12 S	39	27 E	569	03
KAYE SEE JEMBIANI KAYE	POPL	6	20 S	39	33 E	569	00
KAZIM KAZI, RAS SEE KIZIMKAZI, RAS	CAPE	6	29 S	39	29 E	569	00
KAZOLE	POPL	6	01 S	39	14 E	569	03
KAZOLE	POPL	6	02 S	39	15 E	569	03
KEGOMACHA, RAS SEE KIGOMASHA, RAS	PT	4	52 S	39	41 E	569	00
KEKEWANI	AREA	5	21 S	39	40 E	569	00
KELLE	POPL	5	05 S	39	44 E	569	03
KELWA SEE KETWA	POPL	5	55 S	39	18 E	569	00
KELWA, ZIWA LA SEE KETWA, ZIWA LA	MRSH	5	55 S	39	19 E	569	00
KENDWA	POPL	5	45 S	39	17 E	569	03
KENDWA MCHANGANI	POPL	5	44 S	39	17 E	569	03
KENGEJA	AREA	5	25 S	39	44 E	569	03
KENGEJA	POPL	5	25 S	39	44 E	569	03
KEPANDIKO SEE KIBANDIKO ISLAND	ISL	6	07 S	39	11 E	569	00
KEPWANI	POPL	6	19 S	39	22 E	569	03
KETWA	POPL	5	55 S	39	18 E	569	03

APPROVED FOR RELEASE: 2007/02/20: CIA-RDP01-00707R000200050003-9

APPROVED FOR RELEASE: 2007/02/20: CIA-RDP01-00707R000200050003-9

KETWA; ZIWA LA	MRSH	5	55	S	39	19	E	569	03
KIAMBOKIKUU	POPL	5	09	S	39	49	E	569	03
KIAMBONI	POPL	6	04	S	39	13	E	569	03
KIANGA	POPL	5	09	S	39	49	E	569	03
KIANGA	POPL	6	08	S	39	15	E	569	03
KIANGA	POPL	6	08	S	39	16	E	569	03
KIANGA; MTO	STRM	6	08	S	39	17	E	569	05
KIANGANI	POPL	6	04	S	39	13	E	569	03
KIBAANI	POPL	6	25	S	39	28	E	569	03
KIBANDIKO ISLAND	ISL	6	07	S	39	11	E	569	03
KIBANGUNI	POPL	6	26	S	39	33	E	569	03
KIBELE	POPL	6	13	S	39	19	E	569	03
KIBIGIJA	POPL	6	18	S	39	32	E	569	03
KIBODENI	POPL	6	05	S	39	21	E	569	03
KIBOKONI SEE KIBOKONI	POPL	5	15	S	39	50	E	569	00
KIBOJE	POPL	6	04	S	39	18	E	569	03
KIBOJE SHEHA	POPL	6	04	S	39	18	E	569	03
KIBOKONI	POPL	5	15	S	39	50	E	569	03
KIBOKWA; ZIWA	MRSH	5	58	S	39	20	E	569	03
KIBONDENI	POPL	6	13	S	39	17	E	569	03
KIBURUNZI	POPL	5	14	S	39	46	E	569	03
KIBUTENI SEE KUFILE	POPL	6	25	S	39	29	E	569	00
KIBUYUNI	POPL	5	53	S	39	18	E	569	03
KIBWECHANO	AREA	5	09	S	39	45	E	569	00
KIBWECHANO	BAY	5	10	S	39	44	E	569	05
KIBWENI	POPL	6	07	S	39	13	E	569	03
KIBWICHANO SEE KIBWECHANO	BAY	5	10	S	39	44	E	569	00
KICHAKA	POPL	5	22	S	39	46	E	569	03
KICHAKANI	AREA	5	07	S	39	48	E	569	03
KICHAKANI	POPL	5	07	S	39	48	E	569	03
KICHAKA NYUKI	POPL	6	19	S	39	33	E	569	03
KICHAKA PUNDA	POPL	6	13	S	39	16	E	569	03
KICHANGA JAKO	POPL	5	51	S	39	21	E	569	03
KICHANGAMWE	LCTY	4	55	S	39	52	E	569	03
KICHANGANAZI	LCTY	5	09	S	39	51	E	569	03
KICHANGANI	AREA	5	50	S	39	13	E	569	03
KICHANGANI	POPL	5	50	S	39	14	E	569	05
KICHANGE	POPL	5	25	S	39	39	E	569	03
KICHANGE	LCTY	4	55	S	39	51	E	569	03
KICHANJANI	POPL	4	59	S	39	45	E	569	03
KICHAWINI	POPL	4	55	S	39	44	E	569	03
KICHAWINI	LCTY	4	56	S	39	51	E	569	03

APPROVED FOR RELEASE: 2007/02/20: CIA-RDP01-00707R000200050003-9

APPROVED FOR RELEASE: 2007/02/20: CIA-RDP01-00707R000200050003-9

KICHECHE	LCTY	5 01 S	39 50 E	569	02
KICHIKINI	POPL	6 06 S	39 21 E	569	03
KICHOKOCHWE	AREA	5 07 S	39 48 E	569	03
KICHOKOCHWE	ISL	5 07 S	39 50 E	569	03
KICHOKOCHWE ISLAND SEE KICHOKOCHWE	ISL	5 07 S	39 50 E	569	00
KICHOKONI	POPL	5 22 S	39 42 E	569	03
KICHUNGWANI	POPL	4 57 S	39 43 E	569	03
KICHUNGWANI	POPL	5 00 S	39 46 E	569	03
KICHUNGWANI	POPL	5 12 S	39 45 E	569	03
KICHUNGWANI	POPL	6 27 S	39 32 E	569	03
KICHUNJUU	AREA	5 23 S	39 42 E	569	00
KICHUWANI	POPL	5 12 S	39 45 E	569	03
KICHUWANI	POPL	5 15 S	39 45 E	569	03
KICHWELE	AREA	6 02 S	39 17 E	569	03
KICHWELE	POPL	6 02 S	39 16 E	569	03
KIDAAZINI	POPL	5 56 S	39 18 E	569	03
KIDAGONI	POPL	5 49 S	39 19 E	569	03
KIDENGA	POPL	6 20 S	39 33 E	569	03
KIDICHI	AREA	5 08 S	39 43 E	569	00
KIDICHI	POPL	5 08 S	39 43 E	569	03
KIDICHI	POPL	6 05 S	39 14 E	569	03
KIDIMNI SEE KIDIMUI	POPL	5 00 S	39 42 E	569	00
KIDIMNI	POPL	6 08 S	39 18 E	569	03
KIDIMUI	POPL	5 00 S	39 42 E	569	03
KIDOGO BAS SEE KIDOGO BASI	POPL	6 09 S	39 16 E	569	00
KIDOGO BASI	POPL	6 09 S	39 16 E	569	03
KIDOMONI SEE PENGELENI ISLAND	ISL	6 24 S	39 25 E	569	00
KIDOTI	POPL	5 48 S	39 18 E	569	03
KIDUKA KONGWE	POPL	5 57 S	39 15 E	569	03
KIDUNDA MBAAZI	POPL	5 54 S	39 17 E	569	03
KIDUNDA MBAZZI SEE KIDUNDA MBAAZI	POPL	5 54 S	39 17 E	569	00
KIDUNDANI	POPL	6 16 S	39 22 E	569	03
KIDUNGONI SEE KIDUNGUNI	POPL	6 04 S	39 23 E	569	00
KIDUNGUNI	POPL	6 04 S	39 23 E	569	03
KIDUTANI	POPL	4 57 S	39 45 E	569	03
KIDUTANI	POPL	5 06 S	39 49 E	569	03
KIDUTANI	POPL	5 21 S	39 40 E	569	03
KIDUTANI	POPL	5 21 S	39 45 E	569	03
KIDUTANI	POPL	5 22 S	39 37 E	569	03
KIDUTANI	POPL	5 23 S	39 44 E	569	03
KIDUTANI	POPL	5 54 S	39 14 E	569	03
KIDUTANI, RAS	CAPE	5 24 S	39 38 E	569	03

APPROVED FOR RELEASE: 2007/02/20: CIA-RDP01-00707R000200050003-9

APPROVED FOR RELEASE: 2007/02/20: CIA-RDP01-00707R000200050003-9

KIEIWANI	SEE	KISIWANI	POPL	5	23	S	39	41	E	569	00
KIEMBENI			POPL	6	21	S	39	27	E	569	03
KIEMBE SAMAKI	SEE	KIEMBI SAMAKI	POPL	6	13	S	39	13	E	569	00
KIEMBI SAMAKI			POPL	6	13	S	39	13	E	569	03
KIFUNDI			POPL	4	58	S	39	44	E	569	03
KIGANJA			POPL	5	15	S	39	32	E	569	03
KIGENI HILL	SEE	KIJINI HILL	HILL	5	51	S	39	19	E	569	00
KIGOMANI			POPL	5	51	S	39	21	E	569	03
KIGOMANI			LCTY	6	22	S	39	33	E	569	03
KIGOMASHA			AREA	4	53	S	39	41	E	569	03
KIGOMASHA, RAS			PT	4	52	S	39	41	E	569	03
KIGONGO			POPL	5	19	S	39	41	E	569	03
KIGONGONI			POPL	5	11	S	39	45	E	569	03
KIGONGONI			POPL	5	16	S	39	43	E	569	03
KIGONGONI			POPL	5	28	S	39	39	E	569	03
KIGONGONI			POPL	5	50	S	39	19	E	569	03
KIGONGONI			POPL	6	12	S	39	19	E	569	03
KIGOPE			AREA	5	22	S	39	43	E	569	00
KIGUNDA			AREA	5	48	S	39	19	E	569	03
KIGUNGULI HILL			HILL	5	48	S	39	18	E	569	03
KIHANGONI	SEE	KIKANGONI	POPL	5	15	S	39	45	E	569	00
KIHANUNINI			POPL	5	20	S	39	43	E	569	03
KIHOGONI			AREA	5	24	S	39	40	E	569	00
KIHOGONI			POPL	5	23	S	39	40	E	569	03
KIHOGONI			POPL	5	24	S	39	44	E	569	03
KIHOGONI			POPL	5	26	S	39	42	E	569	03
KIJAGE			POPL	5	50	S	39	20	E	569	03
KIJANGANI			POPL	5	17	S	39	46	E	569	03
KIJANGWANI			POPL	6	14	S	39	12	E	569	03
KIJIBWA CHUI	SEE	KIJIBWE CHUI	POPL	6	18	S	39	32	E	569	00
KIJIBWE CHUI			POPL	6	18	S	39	32	E	569	03
KIJICHAME			AREA	4	58	S	39	40	E	569	00
KIJICHAME			POPL	4	58	S	39	48	E	569	03
KIJICHI			POPL	6	22	S	39	28	E	569	03
KIJIMWILI			POPL	5	25	S	39	45	E	569	03
KIJIMWITE	SEE	KIJIMWILI	POPL	5	25	S	39	45	E	569	00
KIJINI			AREA	5	51	S	39	20	E	569	03
KIJINI			POPL	5	51	S	39	19	E	569	03
KIJINI			POPL	6	22	S	39	27	E	569	03
KIJINI			POPL	6	25	S	39	33	E	569	03
KIJINI HILL			HILL	5	51	S	39	19	E	569	00
KIJIWE MTUI, RAS			CAPE	5	11	S	39	44	E	569	03

APPROVED FOR RELEASE: 2007/02/20: CIA-RDP01-00707R000200050003-9

APPROVED FOR RELEASE: 2007/02/20: CIA-RDP01-00707R000200050003-9

KIJIWENI	POPL	4	57	S	39	41	E	569	03
KIJIWENI	POPL	5	28	S	39	39	E	569	03
KIJOGOONI	POPL	5	21	S	39	45	E	569	03
KIJUNGO	POPL	4	56	S	39	44	E	569	03
KIJUNI	POPL	6	11	S	39	19	E	569	03
KIJUUNI	POPL	6	18	S	39	17	E	569	03
KIKAANGONI	POPL	6	04	S	39	13	E	569	03
KIKAANGONI	POPL	6	04	S	39	14	E	569	00
KIKAANGONI	POPL	6	05	S	39	13	E	569	03
KIKADINI	POPL	6	20	S	39	33	E	569	03
KIKALACHA	POPL	5	02	S	39	43	E	569	03
KIKANGONI	POPL	5	15	S	39	45	E	569	03
KIKOBWENI	POPL	5	57	S	39	18	E	569	03
KIKOMBE TELE	POPL	5	52	S	39	17	E	569	03
KIKUNGUNI	AREA	5	00	S	39	48	E	569	03
KIKUNGWI	POPL	6	17	S	39	20	E	569	05
KIKUNGWI	POPL	6	17	S	39	21	E	569	03
KIKUTANI	POPL	6	22	S	39	27	E	569	03
KIKWACHENI	POPL	6	26	S	39	32	E	569	03
KILIMA JUU	POPL	5	55	S	39	20	E	569	03
KILIMA JUU PWANI	POPL	5	53	S	39	21	E	569	03
KILIMANI	POPL	5	17	S	39	43	E	569	03
KILIMANI	POPL	5	47	S	39	18	E	569	03
KILIMANI	POPL	6	02	S	39	12	E	569	03
KILIMNI	POPL	5	02	S	39	49	E	569	03
KILINA KONGENI SEE KONGENI	POPL	5	53	S	39	20	E	569	00
KILINDI	POPL	5	46	S	39	18	E	569	03
KILINDINI	POPL	5	00	S	39	49	E	569	03
KILINGENI	POPL	4	56	S	39	43	E	569	03
KILINIDOMO	AREA	5	09	S	39	47	E	569	00
KILULU	POPL	5	15	S	39	44	E	569	03
KIMANGO	POPL	5	03	S	39	49	E	569	03
KIMARA	POPL	6	10	S	39	15	E	569	03
KIMBINI	POPL	5	26	S	39	44	E	569	03
KIMBUNI	POPL	5	21	S	39	43	E	569	03
KIMEMBE	POPL	5	52	S	39	19	E	569	03
KIMU	POPL	6	04	S	39	22	E	569	03
KINANDI	POPL	6	26	S	39	33	E	569	03
KINAZINI	AREA	5	10	S	39	43	E	569	03
KINAZINI	POPL	5	01	S	39	47	E	569	00
KINAZINI, RÂS SEE FUINI, RAS	CAPE	5	10	S	39	43	E	569	00
KINDANI	POPL	5	21	S	39	39	E	569	03

APPROVED FOR RELEASE: 2007/02/20: CIA-RDP01-00707R000200050003-9

APPROVED FOR RELEASE: 2007/02/20: CIA-RDP01-00707R000200050003-9

KINDUNI	POPL	5	59	S	39	15	E	569	03
KINDUNI	POPL	5	59	S	39	16	E	569	03
KINGA JUU	WELL	6	12	S	39	31	E	569	03
KINGASINI SEE KINYACINI	POPL	5	23	S	39	38	E	569	00
KINGOJE SEE KINGOJI	POPL	5	17	S	39	40	E	569	00
KINGOJE, RAS SEE KINGOJI, RAS	CAPE	5	17	S	39	40	E	569	00
KINGOJE BAY	BAY	5	18	S	39	39	E	569	05
KINGOJI	POPL	5	17	S	39	40	E	569	05
KINGOJI, RAS	CAPE	5	17	S	39	40	E	569	03
KINGONI	POPL	6	07	S	39	22	E	569	03
KINGE, RAS	PT	6	20	S	39	22	E	569	03
KINGONI	WELL	6	13	S	39	26	E	569	03
KINGWE	AREA	4	56	S	39	45	E	569	00
KINU SEE KIMU	POPL	6	04	S	39	22	E	569	00
KINUNDUNI	LCTY	5	57	S	39	21	E	569	03
KINUNDUNI, RAS	CAPE	5	46	S	39	13	E	569	03
KINUNI	POPL	6	10	S	39	15	E	569	03
KINYASINI	AREA	5	00	S	39	45	E	569	03
KINYASINI	AREA	5	07	S	39	44	E	569	00
KINYASINI	AREA	5	58	S	39	18	E	569	03
KINYASINI	POPL	5	01	S	39	45	E	569	03
KINYASINI	POPL	5	07	S	39	45	E	569	03
KINYASINI	POPL	5	12	S	39	46	E	569	03
KINYASINI	POPL	5	23	S	39	38	E	569	03
KIONWA	POPL	5	20	S	39	40	E	569	03
KIONWA, RAS	PT	5	20	S	39	39	E	569	03
KIPANDONI	POPL	6	27	S	39	32	E	569	03
KIPANGA, MTO SEE KIPANGE, MTO	STRM	5	53	S	39	14	E	569	00
KIPANGANI	POPL	4	58	S	39	43	E	569	03
KIPANGE	POPL	5	02	S	39	49	E	569	03
KIPANGE	POPL	5	55	S	39	15	E	569	03
KIPANGE	POPL	6	06	S	39	16	E	569	03
KIPANGE SEE KIPANGE, MTO	STRM	5	53	S	39	14	E	569	00
KIPANGE, MTO	STRM	5	53	S	39	14	E	569	05
KIPANGE RIVER SEE KIPANGE, MTO	STRM	5	53	S	39	14	E	569	00
KIPEPANI	POPL	4	57	S	39	45	E	569	03
KIPUNGANI	AREA	6	12	S	39	16	E	569	03
KIPUNGANI SEE FUONI KIPUNGANI	POPL	6	12	S	39	16	E	569	00
KIPWE	POPL	4	59	S	39	51	E	569	03
KIROEKA	POPL	5	03	S	39	44	E	569	03
KIRONJO	POPL	5	00	S	39	48	E	569	03
KIRWA	POPL	5	01	S	39	43	E	569	03

APPROVED FOR RELEASE: 2007/02/20: CIA-RDP01-00707R000200050003-9

APPROVED FOR RELEASE: 2007/02/20: CIA-RDP01-00707R000200050003-9

KISAKASAKA SEE KISAKASAKA BONDENI	POPL	6	14 S	39	17 E	569 00
KISAKASAKA BONDENI	POPL	6	14 S	39	17 E	569 00
KISAONI	POPL	5	03 S	39	43 E	569 03
KISAUNI	POPL	6	13 S	39	14 E	569 03
KISEWANI SEE KISIWANI	POPL	5	14 S	39	45 E	569 00
KISHI KASHI SEE KISH KASH	AREA	5	01 S	39	43 E	569 00
KISHI KASHI SEE KISH KASH	POPL	5	01 S	39	42 E	569 00
KISHI KASHI, PORT SEE KISH KASH, PORT	HBR	5	01 S	39	41 E	569 00
KISH KASH	AREA	5	01 S	39	43 E	569 00
KISH KASH	POPL	5	01 S	39	42 E	569 03
KISH KASH, PORT	HBR	5	01 S	39	41 E	569 05
KISIKI	REEF	6	12 S	39	11 E	569 03
KISIMA, MWAMBA	REEF	5	17 S	39	39 E	569 03
KISIMA MCHANGA	POPL	6	04 S	39	19 E	569 03
KISIMBANI SEE KIZIMBANI	POPL	6	05 S	39	16 E	569 00
KISIMKASI, FUNGU SEE LATHAM ISLAND	ISL	6	54 S	39	56 E	569 00
KISIMKAZI, RAS SEE KIZIMKAZI, RAS	CAPE	6	29 S	39	29 E	569 00
KISINGONI SEE KISONGONI	POPL	5	59 S	39	18 E	569 00
KISIWANI	AREA	5	02 S	39	44 E	569 00
KISIWANI	AREA	5	09 S	39	46 E	569 00
KISIWANI	AREA	5	14 S	39	45 E	569 05
KISIWANI	POPL	5	01 S	39	44 E	569 03
KISIWANI	POPL	5	02 S	39	44 E	569 03
KISIWANI	POPL	5	09 S	39	45 E	569 03
KISIWANI	POPL	5	14 S	39	45 E	569 03
KISIWANI	POPL	5	23 S	39	41 E	569 03
KISONGONI	POPL	5	59 S	39	18 E	569 03
KISONGONI	POPL	5	59 S	39	19 E	569 00
KISONGONI	POPL	6	26 S	39	33 E	569 03
KISUWANI	AREA	5	28 S	39	39 E	569 03
KITADINI SEE KIKADINI	POPL	6	20 S	39	33 E	569 00
KITALUNI	POPL	5	57 S	39	12 E	569 03
KITAMBUNI	POPL	5	18 S	39	44 E	569 03
KITAMBUU	AREA	5	06 S	39	45 E	569 00
KITAMBUU	ISL	5	14 S	39	43 E	569 05
KITAMBUU ISLAND SEE KITAMBUU	ISL	5	14 S	39	43 E	569 00
KITAMBUUNI	POPL	5	06 S	39	45 E	569 03
KITOGANI	POPL	6	17 S	39	26 E	569 03
KITONGANI	POPL	5	48 S	39	17 E	569 03
KITONGANI	POPL	6	14 S	39	15 E	569 03
KITOPE	AREA	6	01 S	39	17 E	569 03

APPROVED FOR RELEASE: 2007/02/20: CIA-RDP01-00707R000200050003-9

APPROVED FOR RELEASE: 2007/02/20: CIA-RDP01-00707R000200050003-9

KITOPE	POPL	6 01 S	39 16 E	569	03
KITOPE SEE KITOPE RIVER	STRM	6 01 S	39 14 E	569	00
KITOPE MCHUNGWAN SEE KITOPE MCHUNGWANI	POPL	6 00 S	39 16 E	569	00
KITOPE MCHUNGWANI	POPL	6 00 S	39 16 E	569	03
KITOPE RIVER	STRM	6 01 S	39 14 E	569	03
KITOPE VILLAGE SEE KITOPE	POPL	6 01 S	39 16 E	569	00
KITUMBA	POPL	6 07 S	39 16 E	569	03
KITUNDU BONDENI	POPL	6 04 S	39 15 E	569	03
KITUNDUIN	POPL	5 21 S	39 45 E	569	03
KITUNGANI	POPL	6 01 S	39 13 E	569	03
KITUTIA	POPL	5 03 S	39 44 E	569	03
KITWEA	POPL	5 21 S	39 48 E	569	03
KIULI	AREA	5 12 S	39 44 E	569	00
KIULI	POPL	5 12 S	39 44 E	569	03
KIUNGANI SEE DONGE KIUNGANI	POPL	5 56 S	39 16 E	569	00
KIUNGANI	POPL	6 17 S	39 26 E	569	03
KIUNGANI	POPL	6 20 S	39 33 E	569	03
KIUNGANI	MSSN	6 11 S	39 12 E	569	05
KIUNGANI	WELL	6 15 S	39 30 E	569	03
KIUNGONI	AREA	5 03 S	39 50 E	569	03
KIUNGUNI	LCTY	5 50 S	39 14 E	569	03
KIUNGUNI SEE KIUNGANI	MSSN	6 11 S	39 12 E	569	00
KIUYU RAS SEE KIUYU, RAS	PT	4 53 S	39 52 E	569	00
KIUYU	AREA	4 57 S	39 43 E	569	03
KIUYU	AREA	5 09 S	39 50 E	569	03
KIUYU	POPL	4 57 S	39 52 E	569	03
KIUYU	POPL	5 09 S	39 50 E	569	03
KIUYU, PORT	HBR	4 56 S	39 40 E	569	05
KIUYU, RAS	PT	4 53 S	39 52 E	569	03
KIUYU CREEK	BAY	4 54 S	39 51 E	569	05
KIVOMONI	POPL	5 24 S	39 40 E	569	03
KIVUGO	AREA	5 02 S	39 48 E	569	03
KIVUGO	POPL	5 02 S	39 48 E	569	03
KIVUMONI	AREA	5 06 S	39 42 E	569	03
KIVUMONI	POPL	5 02 S	39 41 E	569	03
KIVUMONI	POPL	5 07 S	39 42 E	569	03
KIVUMONI	POPL	5 22 S	39 44 E	569	03
KIVUMONI, RAS SEE MAMOJUU, RAS	CAPE	5 07 S	39 41 E	569	00
KIVUNGE	POPL	5 53 S	39 17 E	569	03
KIWAA	AREA	5 17 S	39 49 E	569	00
KIWAA	POPL	5 17 S	39 49 E	569	03

APPROVED FOR RELEASE: 2007/02/20: CIA-RDP01-00707R000200050003-9

APPROVED FOR RELEASE: 2007/02/20: CIA-RDP01-00707R000200050003-9

KIWALENI			AREA	5	09	S	39	45	E	569	00
KIWALENI			POPL	5	09	S	39	45	E	569	03
KIWAMBANI			POPL	4	55	S	39	44	E	569	03
KIWAMBAR			POPL	5	26	S	39	44	E	569	03
KIWANDANI			POPL	6	16	S	39	27	E	969	03
KIWANI			AREA	5	06	S	39	48	E	569	03
KIWANI			AREA	5	23	S	39	45	E	569	03
KIWANI			AREA	6	13	S	39	16	E	569	03
KIWANI			POPL	5	06	S	39	49	E	569	03
KIWANI			POPL	5	24	S	39	46	E	569	03
KIWANI			POPL	6	13	S	39	18	E	569	05
KIWANI, JITO LA			BAY	5	57	S	39	13	E	569	03
KIWANI BAY			BAY	6	16	S	39	18	E	569	03
KIWEMBWA SEE KIWENGWA			POPL	6	00	S	39	23	E	569	00
KIWENGWA			AREA	6	00	S	39	21	E	569	03
KIWENGWA			POPL	6	00	S	39	23	E	569	03
KIWENGWA SEE MDUDU MKUBWA			POPL	6	03	S	39	25	E	569	00
KIWENGWO SEE KIWENGWA			POPL	6	00	S	39	23	E	569	00
KIWENI			POPL	5	28	S	39	44	E	569	03
KIWENI			ISL	5	27	S	39	44	E	569	03
KIWENI, DIKO LA			BCH	6	26	S	39	34	E	569	03
KIWENI ISLAND SEE KIWENI			ISL	5	27	S	39	44	E	569	00
KIYOMONI, RAS			PT	5	52	S	39	13	E	569	03
KIZIMBANI			POPL	6	05	S	39	15	E	569	03
KIZIMBANI			POPL	6	05	S	39	16	E	569	03
KIZIMKAZI			AREA	6	26	S	39	29	E	569	03
KIZIMKAZI			POPL	6	27	S	39	28	E	569	05
KIZIMKAZI, KUNGU SEE LATHAM ISLAND			ISL	6	54	S	39	56	E	569	00
KIZIMKAZI, RAS			CAPE	6	29	S	39	29	E	569	05
KIZIMKAZI DEMBANI			POPL	6	26	S	39	28	E	569	03
KIZIMKAZI MKUNGUNI SEE KIZIMKAZI			POPL	6	27	S	39	28	E	569	00
KIZIMKAZI PATCH			BANK	6	28	S	39	34	E	569	05
KIZIWAMAJI			POPL	5	11	S	39	49	E	569	03
KIZUNGU			AREA	5	25	S	39	39	E	569	03
KIZUNGU			POPL	5	25	S	39	39	E	569	03
KOBANI SEE MKOANI			POPL	5	22	S	39	39	E	569	00
KODIAN SEE KOJANI			POPL	5	06	S	39	50	E	569	00
KODIAN SEE KOJANI ISLAND			ISL	5	05	S	39	51	E	569	00
KOJANI			AREA	5	07	S	39	49	E	569	00
KOJANI			POPL	5	06	S	39	50	E	569	03
KOJANI SEE KOJANI ISLAND			ISL	5	05	S	39	51	E	569	00
KOJANI ISLAND			ISL	5	05	S	39	51	E	569	03

APPROVED FOR RELEASE: 2007/02/20: CIA-RDP01-00707R000200050003-9

APPROVED FOR RELEASE: 2007/02/20: CIA-RDP01-00707R000200050003-9

KOKO SEE KUKUU	POPL	5	26	S	39	42	E	569	00
KOKOTA	POPL	5	08	S	39	39	E	569	03
KOKOTA	ISL	5	09	S	39	38	E	569	03
KOKOTA GAP	CHAN	5	08	S	39	38	E	569	05
KOKOTA ISLAND SEE KOKOTA	ISL	5	09	S	39	38	E	569	00
KOMBA	POPL	5	02	S	39	46	E	569	03
KOMBE, DIKO LA	BCH	5	47	S	39	21	E	569	03
KOMBENI	POPL	6	15	S	39	15	E	569	03
KOMBENI BAY	BAY	6	16	S	39	17	E	569	03
KONDE	AREA	4	57	S	39	44	E	569	00
KONDE	POPL	4	57	S	39	45	E	569	00
KONGENI	POPL	5	53	S	39	20	E	569	03
KONGO	POPL	5	26	S	39	39	E	569	03
KONGOO	POPL	5	55	S	39	18	E	569	03
KOPOLI, MTO	STRM	5	15	S	39	44	E	569	05
KUFI SEE KUFILE	POPL	6	25	S	39	29	E	569	00
KUFILE	POPL	6	25	S	39	29	E	569	00
KUKUU	POPL	5	26	S	39	42	E	569	03
KUMBA UREMBA SEE KUMBA UREMBO	POPL	6	00	S	39	23	E	569	00
KUMBA UREMBO	POPL	6	00	S	39	23	E	569	00
KUMBENI BAY SEE KOMBENI BAY	BAY	6	16	S	39	17	E	569	00
KUNDENI	REEF	4	49	S	39	45	E	569	05
KUNDENI KNOLL SEE KUNDENI	REEF	4	49	S	39	45	E	569	00
KUNDUCHINI	POPL	6	15	S	39	15	E	569	03
KUNGONI	LCTY	5	00	S	39	52	E	569	03
KUNGUNI	POPL	5	03	S	39	39	E	569	03
KUNGUNI	POPL	5	13	S	39	43	E	569	03
KUNGWI	POPL	6	23	S	39	28	E	569	03
KUNI, DIKO LA	BCH	6	25	S	39	34	E	569	03
KUWANI	POPL	6	21	S	39	25	E	569	03
KUYUNI	POPL	5	20	S	39	44	E	569	03
KWAKIROBO	POPL	6	12	S	39	23	E	569	03
KWALE	AREA	5	00	S	39	44	E	569	00
KWALE	AREA	5	03	S	39	45	E	569	00
KWALE	AREA	5	12	S	39	46	E	569	00
KWALE	POPL	4	59	S	39	50	E	569	03
KWALE	POPL	5	03	S	39	45	E	569	03
KWALE ISLAND	ISL	6	23	S	39	17	E	569	03
KWAMBANI	POPL	6	06	S	39	18	E	569	03
KWAMEMA	POPL	4	58	S	39	46	E	569	03
KWANAOZI	POPL	4	57	S	39	40	E	569	03
KWASHOKA	ISL	5	02	S	39	51	E	569	03

APPROVED FOR RELEASE: 2007/02/20: CIA-RDP01-00707R000200050003-9

APPROVED FOR RELEASE: 2007/02/20: CIA-RDP01-00707R000200050003-9

KWASHOKA ISLAND SEE KWASHOKA	ISL	5	02	S	39	51	E	569	00
KWATA	ISL	5	22	S	39	35	E	569	03
KWATA ISLAND SEE KWATA	ISL	5	22	S	39	35	E	569	00
KWAWA, MTO	STRM	5	01	S	39	41	E	569	05
KWEBONA	POPL	6	17	S	39	23	E	569	03
KYANGALE	POPL	6	07	S	39	19	E	569	03
LAFUU	POPL	5	04	S	39	44	E	569	03
LAKI	POPL	4	57	S	39	44	E	569	03
LANGDON ROCK	ROCK	5	53	S	39	07	E	569	05
LATHAM ISLAND	ISL	6	54	S	39	56	E	569	05
LEVEN BANK	BANK	5	38	S	39	18	E	569	05
LIMANI	AREA	5	06	S	39	44	E	569	00
LIMANI	AREA	5	17	S	39	46	E	569	00
LIMANI	POPL	5	06	S	39	44	E	569	03
LIMANI	POPL	5	17	S	39	47	E	569	03
LIMBANI	POPL	5	04	S	39	44	E	569	03
LIMBOLIMBONI	POPL	5	17	S	39	49	E	569	03
LITTLE BLUFF	CLIF	5	14	S	39	44	E	569	05
MABAONI	POPL	5	05	S	39	38	E	569	03
MABOPWI	POPL	5	00	S	39	46	E	569	03
MABUNDINI	POPL	5	16	S	39	50	E	569	03
MABUNJU SEE MAPUNJU	WELL	6	19	S	39	29	E	569	00
MACHANGA, MTO SEE MCHANGA, MTO	STRM	6	00	S	39	14	E	569	00
MACHENGWE SEE MACHENGWI	AREA	5	11	S	39	45	E	569	00
MACHENGWI	AREA	5	11	S	39	45	E	569	03
MACHUI	POPL	6	06	S	39	17	E	569	03
MACHUNGWA MIWILI	POPL	6	02	S	39	13	E	569	03
MACHWAJE	POPL	6	27	S	39	32	E	569	03
MADETE	POPL	6	25	S	39	33	E	569	03
MAGOGONI	POPL	4	59	S	39	42	E	569	03
MAGOGONI	POPL	5	06	S	39	43	E	569	03
MAGOMBANI	POPL	5	06	S	39	47	E	569	03
MAGOMBANI	POPL	5	25	S	39	45	E	569	03
MAGOMBANI	PCPL	5	26	S	39	45	E	569	03
MAGOME	POPL	5	13	S	39	48	E	569	03

APPROVED FOR RELEASE: 2007/02/20: CIA-RDP01-00707R000200050003-9

APPROVED FOR RELEASE: 2007/02/20: CIA-RDP01-00707R000200050003-9

MAHADUSI	AREA	5	23	S	39	43	E	569	03
MAHODJA	POPL	5	26	S	39	46	E	569	03
MAHOJUU, RAS	CAPE	5	07	S	39	41	E	569	03
MAHONDA	AREA	6	00	S	39	15	E	569	03
MAHONDA	POPL	6	00	S	39	15	E	569	03
MAHONDA	POPL	6	27	S	39	28	E	569	03
MAJI, MTO WA	STRM	5	53	S	39	15	E	569	03
MAJI MEKUNDU	POPL	6	01	S	39	12	E	569	03
MAJI MEKUNDU, MTO	STRM	6	02	S	39	12	E	569	00
MAJINGANI	POPL	4	57	S	39	46	E	569	03
MAJURA, MTO SEE MJURA, MTO	STRM	6	04	S	39	19	E	569	00
MAKAANI	AREA	5	07	S	39	51	E	569	03
MAKAANI	POPL	5	18	S	39	49	E	569	03
MAKAANI	LCTY	5	08	S	39	51	E	569	03
MAKADARA	POPL	5	53	S	39	15	E	569	03
MAKAFARA	POPL	5	16	S	39	42	E	569	03
MAKAONI	POPL	5	03	S	39	42	E	569	03
MAKAONI	POPL	5	06	S	39	44	E	569	03
MAKOBA	POPL	5	57	S	39	12	E	569	03
MAKOBA	POPL	6	00	S	39	19	E	569	03
MAKOMBANI	POPL	5	00	S	39	13	E	569	03
MAKOMBENI	AREA	5	21	S	39	39	E	569	00
MAKOMINGOMI SEE MAKOMINGONI	POPL	5	25	S	39	46	E	569	00
MAKOMINGONI	POPL	5	25	S	39	46	E	569	03
MAKONGENI	AREA	5	08	S	39	43	E	569	00
MAKONGENI	POPL	5	09	S	39	43	E	569	03
MAKONGWE	ISL	5	22	S	39	38	E	569	03
MAKONGWE ISLAND SEE MAKONGWE	ISL	5	22	S	39	38	E	569	00
MAKUMBI	AREA	5	10	S	39	48	E	569	03
MAKUNDU	POPL	5	04	S	39	39	E	569	03
MAKUNDUCHI	AREA	6	23	S	39	32	E	569	03
MAKUNDUCHI, RAS	CAPE	6	23	S	39	35	E	569	05
MAKUNGE	POPL	5	50	S	39	21	E	569	03
MAKUNGWI SEE MAKONGWE	ISL	5	22	S	39	38	E	569	00
MAKUNGWI ISLAND SEE MAKONGWE	ISL	5	22	S	39	38	E	569	00
MAKUTANI	ISL	5	51	S	39	14	E	569	03
MAKUTANI, RAS	PT	5	51	S	39	14	E	569	03
MAKUWE	AREA	4	59	S	39	43	E	569	05
MALINDI	LCTY	4	58	S	39	52	E	569	03
MALINDI	SECP	6	10	S	39	12	E	569	05
MALINDINI	AREA	5	09	S	39	46	E	569	00
MALINDI QUARTER SEE MALINDI	SECP	6	10	S	39	12	E	569	00

APPROVED FOR RELEASE: 2007/02/20: CIA-RDP01-00707R000200050003-9

APPROVED FOR RELEASE: 2007/02/20: CIA-RDP01-00707R000200050003-9

MALINDI SPIT	SAND	6	09	S	39	12	E	569	05
MAMBANI	POPL	5	20	S	39	47	E	569	03
MAMBOSASA	POPL	5	02	S	39	46	E	569	03
MAMBOSASA	POPL	5	12	S	39	47	E	569	03
MAMBOSIJI	POPL	5	20	S	39	40	E	569	03
MAMBOYA	WELL	6	23	S	39	29	E	569	03
MAMBSASA	POPL	5	22	S	39	41	E	569	03
MAMLI	WELL	6	20	S	39	30	E	569	03
MAMOJA	POPL	4	59	S	39	47	E	569	03
MANDANI	LCTY	5	10	S	39	51	E	569	03
MANGAPWANI	POPL	5	59	S	39	12	E	569	03
MANGAPWANI	POPL	6	00	S	39	11	E	569	03
MANOONI, RAS	PT	5	50	S	39	14	E	569	03
MANYANGA	POPL	6	06	S	39	13	E	569	03
MAPANYA	ISL	5	10	S	39	38	E	569	03
MAPANYA ISLAND SEE MAPANYA	ISL	5	10	S	39	38	E	569	00
MAPAPE, FUNGU	REEF	6	11	S	39	05	E	569	05
MAPAPE, MWAMBA	REEF	6	12	S	39	05	E	569	05
MAPOPWE	POPL	6	14	S	39	24	E	569	03
MAPUNJU	WELL	6	19	S	39	29	E	569	03
MARAHUBI SEE MARAHUBI MLANGONI	POPL	6	09	S	39	13	E	569	00
MARAHUBI MLANGONI	POPL	6	09	S	39	13	E	569	03
MARHUBI SEE MARAHUBI MLANGONI	POPL	6	09	S	39	13	E	569	00
MARSEILLES	POPL	6	06	S	39	17	E	569	03
MARUBI SEE MARUMBI	POPL	6	08	S	39	25	E	569	00
MARUMBI	POPL	6	08	S	39	25	E	569	03
MASIKATI	POPL	5	08	S	39	45	E	569	03
MASINGINI	POPL	5	54	S	39	16	E	569	03
MASINGINI	POPL	5	56	S	39	17	E	569	03
MASIPA	AREA	5	03	S	39	46	E	569	03
MASONI, RAS	PT	6	25	S	39	25	E	569	00
MASUKA SEE MSUKA	POPL	4	55	S	39	43	E	569	00
MATANGA TWANI	AREA	4	58	S	39	44	E	569	03
MATANGA TWANI	POPL	4	58	S	39	44	E	569	03
MATATEMWE SEE MATETEMWE	POPL	6	01	S	39	14	E	569	00
MATELE	AREA	5	21	S	39	47	E	569	03
MATELE	POPL	5	21	S	39	47	E	569	03
MATEMWE	POPL	5	52	S	39	21	E	569	03
MATETEMWE	POPL	6	01	S	39	14	E	569	03
MATUFALINI	POPL	5	20	S	39	39	E	569	03
MATUMBE MAKUPA	ISL	5	24	S	39	34	E	569	03
MATUMBE MAKUPA ISLAND SEE MATUMBE MAKUPA	ISL	5	24	S	39	34	E	569	00

APPROVED FOR RELEASE: 2007/02/20: CIA-RDP01-00707R000200050003-9

APPROVED FOR RELEASE: 2007/02/20: CIA-RDP01-00707R000200050003-9

MATUMBENE SEE MATUMBINI ISLAND	ISL	5	25	S	39	35	E	569 00
MATUMBENI ISLAND SEE MATUMBINI ISLAND	ISL	5	25	S	39	35	E	569 00
MATUMBINI SEE MATUMBINI ISLAND	ISL	5	25	S	39	35	E	569 00
MATUMBINI ISLAND	ISL	5	25	S	39	35	E	569 00
MATUMBIRINI	POPL	5	21	S	39	41	E	569 03
MAU	POPL	6	22	S	39	27	E	569 03
MAUNGUNI	POPL	5	21	S	39	41	E	569 03
MAVUA, DIKO LA	BCH	6	26	S	39	34	E	569 03
MAVUIKA	AREA	5	08	S	39	44	E	569 00
MAVUNGWA	POPL	5	11	S	39	47	E	569 03
MAWANI	POPL	5	23	S	39	45	E	569 03
MAWE, MTO	STRM	5	56	S	39	19	E	569 03
MAZIWA NGOMBE	POPL	4	59	S	39	52	E	569 03
MAZIWANI	POPL	5	05	S	39	48	E	569 03
MAZIZINI	POPL	6	12	S	39	12	E	569 03
MBALENI	POPL	5	58	S	39	13	E	569 03
MBALENI SEE MBALENI MKUBWA	POPL	6	02	S	39	16	E	569 00
MBALENI MKUBWA	POPL	6	02	S	39	16	E	569 03
MBALI, KISIWA	ISL	4	56	S	39	48	E	569 03
MBALI ISLAND SEE MBALI, KISIWA	ISL	4	56	S	39	48	E	569 00
MBAUNI	POPL	4	58	S	39	40	E	569 03
MBIJI	AREA	5	58	S	39	15	E	569 03
MBIJI	POPL	5	57	S	39	15	E	569 03
MBIJI KIZIWANI	POPL	5	57	S	39	15	E	569 03
MBUNI	POPL	4	58	S	39	45	E	569 03
MBUYUNI, RAS	PT	5	49	S	39	13	E	569 03
MBUZINI	AREA	5	11	S	39	47	E	569 00
MBUZINI	AREA	6	06	S	39	14	E	569 03
MBUZINI	POPL	5	12	S	39	47	E	569 00
MBUZINI	POPL	6	04	S	39	14	E	569 03
MBWENI SEE BWENI	POPL	6	08	S	39	20	E	569 00
MBWENI	POPL	6	12	S	39	12	E	569 05
MBWENI, RAS	PT	6	12	S	39	12	E	569 05
MCHACHE	POPL	5	11	S	39	45	E	569 03
MCHAFU	POPL	6	04	S	39	21	E	569 03
MCHAFU	LCTY	6	09	S	39	22	E	569 03
MCHAKWENI	POPL	5	22	S	39	43	E	569 03
MCHAMGAMLE SEE MCHANGAMLE	POPL	6	22	S	39	23	E	569 00
MCHANGA, DIKO	BCH	5	46	S	39	14	E	569 03
MCHANGA, MTO	STRM	6	00	S	39	14	E	569 03
MCHANGA, ZIWA	MRSH	6	04	S	39	18	E	569 03

APPROVED FOR RELEASE: 2007/02/20: CIA-RDP01-00707R000200050003-9

APPROVED FOR RELEASE: 2007/02/20: CIA-RDP01-00707R000200050003-9

MCHANGAJI	AREA	4	48	S	39	43	E	569	00
MCHANGAJI	POPL	4	58	S	39	43	E	569	03
MCHANGAMLE	AREA	5	08	S	39	44	E	569	00
MCHANGAMLE	POPL	6	22	S	39	23	E	569	03
MCHANGAMLE, RAS	PT	6	24	S	39	26	E	569	03
MCHANGAMUMA	AREA	5	11	S	39	48	E	569	00
MCHANGANI SEE PWANI MCHANGANI	AREA	5	56	S	39	20	E	569	00
MCHANGANI	POPL	5	01	S	39	48	E	569	03
MCHANGANI	POPL	5	10	S	39	46	E	569	03
MCHANGANI	POPL	5	11	S	39	46	E	569	03
MCHANGANI	POPL	5	13	S	39	48	E	569	03
MCHANGANI	POPL	5	49	S	39	17	E	569	03
MCHANGANI	POPL	5	56	S	39	14	E	569	03
MCHANGANI	POPL	5	59	S	39	12	E	569	03
MCHANGANI	POPL	6	00	S	39	13	E	569	03
MCHANGANI	POPL	6	03	S	39	20	E	569	03
MCHANGANI	POPL	6	13	S	39	18	E	569	03
MCHANGANI	POPL	6	16	S	39	21	E	569	03
MCHANGANI	POPL	6	23	S	39	28	E	569	03
MCHANJANI SEE CHANJANI	POPL	6	01	S	39	21	E	569	00
MCHEKWA	POPL	6	26	S	39	33	E	569	03
MCHENGANGAZI	BAY	5	06	S	39	51	E	569	05
MCHENI	LCTY	6	21	S	39	29	E	569	03
MCHENZANI	POPL	6	18	S	39	26	E	569	03
MCHIKICHINI	POPL	4	55	S	39	44	E	569	03
MCHOZINI	WELL	6	15	S	39	26	E	569	03
MCHUA	AREA	5	12	S	39	47	E	569	00
MCHUMA JANGA	POPL	5	47	S	39	18	E	569	03
MDIMUNI	POPL	4	58	S	39	41	E	569	03
MDODO MKUBWA SEE MDUDU MKUBWA	POPL	6	03	S	39	25	E	569	00
MDUDU SEE MDUDU MDOGO	POPL	6	03	S	39	24	E	569	00
MDUDU MDOGO	POPL	6	03	S	39	24	E	569	03
MDUDU MKUBWA	POPL	6	03	S	39	25	E	569	03
MDUUNI	AREA	4	59	S	39	41	E	569	00
MDUUNI	POPL	4	59	S	39	41	E	569	03
MEHAHWENI SEE MCHAKWENI	POPL	5	22	S	39	43	E	569	00
MELANGONI SEE MILANGONI	POPL	5	25	S	39	47	E	569	00
MENAI BAY	BAY	6	23	S	39	20	E	569	03
MESALE SEE MESALI ISLAND	ISL	5	14	S	39	36	E	569	00
MESALE GAP	CHAN	5	14	S	39	36	E	569	05
MESALE ISLAND SEE MESALI ISLAND	ISL	5	14	S	39	36	E	569	00
MESALI SEE MESALI ISLAND	ISL	5	14	S	39	36	E	569	00

APPROVED FOR RELEASE: 2007/02/20: CIA-RDP01-00707R000200050003-9

APPROVED FOR RELEASE: 2007/02/20: CIA-RDP01-00707R000200050003-9

MESALI ISLAND	ISL	5	14	S	39	36	E	569	03
MFIKIWA	POPL	5	16	S	39	49	E	569	03
MFISINI	POPL	5	47	S	39	13	E	569	03
MFUMBWE SEE MFUMBWI	POPL	6	09	S	39	25	E	569	00
MFUMBWI	AREA	6	08	S	39	25	E	569	03
MFUMBWI	POPL	6	09	S	39	25	E	569	03
MFUMBWI	POPL	6	21	S	39	33	E	569	03
MGAMBO	AREA	5	59	S	39	18	E	569	03
MGAMBO	POPL	5	59	S	39	18	E	569	03
MGAMBO KINYASINI	POPL	5	59	S	39	18	E	569	00
MGANI HAJI	POPL	6	05	S	39	20	E	569	03
MGIMBINI	POPL	5	24	S	39	42	E	569	03
MGOGONGOMBE	AREA	4	57	S	39	46	E	569	00
MGOGONI SEE MIGOGONI	POPL	5	50	S	39	17	E	569	00
MGOLI	AREA	5	07	S	39	45	E	569	00
MGOLI	POPL	5	07	S	39	45	E	569	03
MGOMBEJI DIKO LA	BCH	5	45	S	39	20	E	569	03
MGOMBEWA	POPL	5	01	S	39	46	E	569	03
MGONJONI	AREA	6	01	S	39	20	E	569	03
MGONJONI	POPL	6	01	S	39	20	E	569	03
MGONJONI	POPL	6	01	S	39	21	E	569	03
MGULI	POPL	5	26	S	39	43	E	569	03
MGUNI	POPL	5	00	S	39	46	E	569	03
MGUYE	AREA	5	14	S	39	46	E	569	03
MHINDONI	POPL	6	14	S	39	20	E	569	03
MIBURANI	POPL	5	03	S	39	48	E	569	03
MICHAKAINI	POPL	5	14	S	39	46	E	569	03
MICHAMVI SEE MICHAMWI	POPL	6	09	S	39	30	E	569	00
MICHAMWI, RAS SEE MICHAMWI, RAS	CAPE	6	07	S	39	30	E	569	00
MICHAMWI	AREA	6	09	S	39	31	E	569	03
MICHAMWI	POPL	6	09	S	39	30	E	569	03
MICHAMWI, RAS	CAPE	6	07	S	39	30	E	569	03
MICHENZANI	AREA	5	24	S	39	39	E	569	03
MICHENZANI	POPL	5	04	S	39	48	E	569	03
MICHEWENI	POPL	4	58	S	39	50	E	569	03
MICHIKICHINI	POPL	5	01	S	39	43	E	569	03
MICHINGANI	POPL	5	13	S	39	50	E	569	03
MICHOTWANI	POPL	4	59	S	39	45	E	569	03
MIDDLE ISLET	ISL	5	23	S	39	35	E	569	05
MIDODONI	POPL	6	01	S	39	13	E	569	03
MIEMBE MIWILI	POPL	6	12	S	39	16	E	569	03
MIEMBI MIWILI SEE MIEMBE MIWILI	POPL	6	12	S	39	16	E	569	00

APPROVED FOR RELEASE: 2007/02/20: CIA-RDP01-00707R000200050003-9

APPROVED FOR RELEASE: 2007/02/20: CIA-RDP01-00707R000200050003-9

MIFUNI		AREA	5	13	S	39	45	E	569	03
MIFUNI		POPL	5	13	S	39	45	E	569	03
MIFUUNI	SEE MIFUNI	AREA	5	13	S	39	45	E	569	00
MIFUUNI	SEE MIFUNI	POPL	5	13	S	39	45	E	569	00
MIGOGONI		POPL	5	50	S	39	17	E	569	03
MIHOGONI		AREA	5	00	S	39	46	E	569	00
MIKAROFUUNI		POPL	5	00	S	39	43	E	569	03
MIKINDANI		AREA	5	04	S	39	45	E	569	00
MIKINDANI		POPL	5	04	S	39	45	E	569	03
MIKINDANI		POPL	5	24	S	39	39	E	569	03
MIKINDUNI		POPL	4	59	S	39	49	E	569	03
MIKINDUNI		POPL	5	24	S	39	45	E	569	03
MIKONGWENI		POPL	5	13	S	39	46	E	569	03
MIKUKU		POPL	4	58	S	39	43	E	569	03
MILANGONI		POPL	4	59	S	39	40	E	569	03
MILANGONI		POPL	5	25	S	39	47	E	569	03
MILANGONI		POPL	6	25	S	39	29	E	569	03
MILE		POPL	6	03	S	39	20	E	569	03
MILINGONI		POPL	5	53	S	39	20	E	569	03
MINAZI MIKINDA		POPL	6	16	S	39	15	E	569	03
MINAZINI		POPL	4	58	S	39	43	E	569	03
MINAZINI		POPL	6	00	S	39	12	E	569	03
MINYEHYENI		POPL	5	03	S	39	43	E	569	03
MIPERANI		POPL	4	55	S	39	41	E	569	03
MIPOPO		POPL	5	03	S	39	39	E	569	03
MIPOPONI		POPL	5	03	S	39	45	E	569	03
MISALI ISLAND	SEE MESALI ISLAND	ISL	5	14	S	39	36	E	569	00
MISUFINI		POPL	5	19	S	39	42	E	569	03
MISUFINI		POPL	6	18	S	39	26	E	569	03
MITAMANI		POPL	5	17	S	39	47	E	569	03
MITATUNI		POPL	5	23	S	39	43	E	569	03
MITONDONI		POPL	6	14	S	39	14	E	569	03
MITONDOONI		POPL	5	27	S	39	39	E	569	03
MIUGANI		ISL	5	29	S	39	41	E	569	03
MIUGANI, RAS		CAPE	5	29	S	39	39	E	569	03
MIUGANI ISLAND	SEE MIUGANI	ISL	5	29	S	39	41	E	569	00
MIULANI		POPL	5	19	S	39	47	E	569	03
MIUNGONI		POPL	5	13	S	39	44	E	569	03
MIVUMOISHUNI		AREA	5	11	S	39	47	E	569	00
MIVUMONI		POPL	4	57	S	39	46	E	569	03
MIWALENI		AREA	5	06	S	39	46	E	569	00
MIWALENI		POPL	5	06	S	39	46	E	569	03

APPROVED FOR RELEASE: 2007/02/20: CIA-RDP01-00707R000200050003-9

APPROVED FOR RELEASE: 2007/02/20: CIA-RDP01-00707R000200050003-9

MIWALENI	POPL	6	25	S	39	33	E	569	03
MIWARENI	POPL	5	02	S	39	46	E	569	03
MIWI 'SLAND	ISL	6	21	S	39	20	E	569	03
MIZINGANI SEE MZINGANI	POPL	6	10	S	39	18	E	569	00
MJANANZA	POPL	5	12	S	39	47	E	569	03
MJANANZA	POPL	5	15	S	39	47	E	569	03
MJIMKUU	POPL	5	05	S	39	48	E	569	03
MJI MPIA	POPL	5	55	S	39	13	E	569	03
MJINIKIUYU	POPL	5	08	S	39	50	E	569	03
MJI-WA-GENI	POPL	5	05	S	39	45	E	569	03
MJUNGU	POPL	5	47	S	39	20	E	569	03
MJURA	POPL	6	03	S	39	19	E	569	03
MJURA, MTO	STRM	6	04	S	39	19	E	569	03
MKADINI	POPL	5	11	S	39	49	E	569	03
MKANJANI SEE MKONJANI	POPL	6	09	S	39	26	E	569	00
MKANJUNI	AREA	5	13	S	39	47	E	569	00
MKANJUNI	POPL	5	02	S	39	43	E	569	03
MKANJUNI	POPL	5	14	S	39	47	E	569	03
MKANYAGENI	AREA	5	24	S	39	40	E	569	00
MKANYAGENI	AREA	6	04	S	39	16	E	569	03
MKANYAGENI	POPL	5	06	S	39	45	E	569	03
MKIA WA NGOMBE	AREA	4	58	S	39	42	E	569	05
MKIMBI SEE MFUMBWI	POPL	6	09	S	39	25	E	569	00
MKITA	POPL	4	58	S	39	47	E	569	03
MKITA, RAS	PT	6	20	S	39	18	E	569	03
MKIWA, MTO	STRM	6	02	S	39	21	E	569	03
MKIWANI	BAY	5	25	S	39	47	E	569	05
MKIWANI CREEK SEE MKIWANI	BAY	5	25	S	39	47	E	569	00
MKOANI	POPL	5	22	S	39	39	E	569	03
MKOANI CHANNEL	CHAN	5	21	S	39	38	E	569	05
MKOKOTONI	AREA	5	18	S	39	42	E	569	03
MKOKOTONI	POPL	5	18	S	39	41	E	569	03
MKOKOTONI	POPL	5	52	S	39	15	E	569	03
MKOKOTONI HARBOUR	HBR	5	50	S	39	16	E	569	05
MKOKOTONI HILL SEE PALE HILL	HILL	5	54	S	39	15	E	569	00
MKONJANI	POPL	6	09	S	39	26	E	569	03
MKOROGO	POPL	6	11	S	39	18	E	569	03
MKOTE	POPL	5	01	S	39	43	E	569	03
MKOWA	POPL	6	27	S	39	32	E	569	03
MKOWACHA	POPL	5	20	S	39	40	E	569	03
MKUKU	POPL	6	02	S	39	19	E	569	03
MKUMBUU, MWAMBA	REEF	5	12	S	39	39	E	569	03

APPROVED FOR RELEASE: 2007/02/20: CIA-RDP01-00707R000200050003-9

APPROVED FOR RELEASE: 2007/02/20: CIA-RDP01-00707R000200050003-9

MKUMBUU, RAS	PEN	5	13	S	39	40	E	569	03
MKUMBUU PENINSULA SEE MKUMBUU, RAS	PEN	5	13	S	39	40	E	569	00
MKUNGU	POPL	5	20	S	39	44	E	569	03
MKUNGUNI	POPL	5	56	S	39	17	E	569	03
MKUNGUNI	POPL	6	17	S	39	17	E	569	03
MKUNGUNI SEE KIZIMKAZI	POPL	6	27	S	39	28	E	569	00
MKUNGUNI, KISIMA	WELL	5	44	S	39	18	E	569	03
MKUNGUNI PWANI	POPL	6	17	S	39	17	E	569	03
MKUUNI	POPL	5	54	S	39	20	E	569	03
MKUWE	LCTY	5	00	S	39	50	E	569	03
MKUYUNI SEE MKUUNI	POPL	5	54	S	39	20	E	569	00
MKWAJUNI	POPL	5	07	S	39	43	E	569	03
MKWAJUNI	POPL	5	44	S	39	18	E	569	03
MKWAJUNI	POPL	5	53	S	39	17	E	569	03
MLAMANI	POPL	4	56	S	39	45	E	569	03
MLANGONI	POPL	4	56	S	39	41	E	569	03
MLANGUNI SEE MKUNGUNI	POPL	6	17	S	39	17	E	569	00
MLIMA KIWANI	AREA	5	08	S	39	43	E	569	00
MLIMA KIWANI	POPL	5	08	S	39	43	E	569	03
MLINDO	AREA	5	01	S	39	46	E	569	00
MNAKIU	POPL	5	01	S	39	49	E	569	03
MNAZI MMOJA	SECP	6	10	S	39	11	E	569	05
MNAZIMMOJA	POPL	5	02	S	39	42	E	569	03
MNAZI MOJA SEE MNAZI MMOJA	SECP	6	10	S	39	11	E	569	00
MNEMBA ISLAND	ISL	5	49	S	39	23	E	569	03
MNONYGE	POPL	5	12	S	39	47	E	569	03
MNYABIZA	WELL	6	25	S	39	30	E	569	03
MNYANJANI	POPL	4	59	S	39	46	E	569	03
MOGA	AREA	5	55	S	39	17	E	569	03
MOGA	POPL	5	55	S	39	17	E	569	03
MOHOGO, KISIWA	ISL	5	11	S	39	42	E	569	05
MOHOGO ISLAND SEE MOHOGO, KISIWA	ISL	5	11	S	39	42	E	569	00
MOKOJANI	POPL	6	27	S	39	28	E	569	03
MOMBAKAU	POPL	5	16	S	39	45	E	569	03
MOMBANI SEE MWAMBANI	POPL	5	23	S	39	39	E	569	00
MOMBASA	POPL	6	12	S	39	13	E	569	03
MOMBASA VILLAGE SEE MOMBASA	POPL	6	12	S	39	13	E	569	00
MOMBOKALI SEE MOMBAKAU	POPL	5	16	S	39	45	E	569	00
MOORE BANK	BANK	6	29	S	39	22	E	569	03
MOWAMBE	AREA	5	26	S	39	46	E	569	00
MOWONGONI	POPL	5	26	S	39	41	E	569	03
MPAKANI	POPL	4	59	S	39	43	E	569	03

APPROVED FOR RELEASE: 2007/02/20: CIA-RDP01-00707R000200050003-9

APPROVED FOR RELEASE: 2007/02/20: CIA-RDP01-00707R000200050003-9

MPAKANJIA	POPL	5	06	S	39	42	E	569	03
MPAPA	POPL	6	06	S	39	21	E	569	03
MPEPO, MYO	STRM	6	09	S	39	13	E	569	03
MPIGANGOMA	POPL	5	03	S	39	39	E	569	03
MPONA	POPL	5	03	S	39	45	E	569	03
MPOPWE SEE MAPOPWE	POPL	6	14	S	39	24	E	569	00
MPWAPE SEE WAPAPE	POPL	4	55	S	39	45	E	569	00
MSAANI	POPL	5	02	S	39	48	E	569	03
MSALABANI	POPL	5	15	S	39	44	E	569	03
MSALANI	POPL	5	25	S	39	41	E	569	03
MSALANI	POPL	6	02	S	39	13	E	569	03
MSAMBE	POPL	5	22	S	39	41	E	569	03
MSEWENI	POPL	6	12	S	39	21	E	569	03
MSHASHANI	POPL	4	57	S	39	43	E	569	03
MSHINGWIANUNI, RAS	PT	5	00	S	39	41	E	569	05
MSIKITINI, RAS	PT	5	47	S	39	13	E	569	03
MSUKA	AREA	4	56	S	39	44	E	569	03
MSUKA	POPL	4	55	S	39	43	E	569	00
MSUKA	POPL	4	59	S	39	44	E	569	03
MSUKA	POPL	5	19	S	39	48	E	569	03
MSUKA BAY	BAY	4	54	S	39	42	E	569	05
MTAFICA	POPL	5	13	S	39	45	E	569	03
MTAFIKA SEE MTAFICA	POPL	5	13	S	39	45	E	569	00
MTAJU	POPL	5	28	S	39	39	E	569	03
MTAKAKAA	AREA	5	23	S	39	42	E	569	00
MTAKAO	POPL	5	02	S	39	49	E	569	03
MTAKATA	POPL	5	14	S	39	48	E	569	03
MTAMBE MKUU ISLAND SEE MTAMBWE MKUU	ISL	5	04	S	39	43	E	569	00
MTAMBILE	AREA	5	23	S	39	42	E	569	00
MTAMBILE	POPL	5	23	S	39	42	E	569	03
MTAMBILI SEE MTAMBILE	POPL	5	23	S	39	42	E	569	00
MTAMBWE	AREA	5	06	S	39	43	E	569	03
MTAMBWE MKUU	ISL	5	04	S	39	43	E	569	03
MTAMBWI SEE MTAMBWE	AREA	5	06	S	39	43	E	569	00
MTAMKUU SEE MTOMKUU	POPL	5	24	S	39	44	E	569	00
MTANDASHI	POPL	5	25	S	39	40	E	569	03
MTANGANI	AREA	5	22	S	39	47	E	569	00
MTANGANI	POPL	5	22	S	39	47	E	569	03
MTANGANI	BAY	5	23	S	39	48	E	569	05
MTANGA TWANI SEE MATANGA TWANI	POPL	4	58	S	39	44	E	569	00
MTEMANI	POPL	4	56	S	39	44	E	569	03
MTEMANI	POPL	4	57	S	39	47	E	569	03

APPROVED FOR RELEASE: 2007/02/20: CIA-RDP01-00707R000200050003-9

APPROVED FOR RELEASE: 2007/02/20: CIA-RDP01-00707R000200050003-9

MTEMANI	POPL	5	00	S	39	46	E	569	03
MTEMANI	POPL	5	07	S	39	45	E	569	03
MTENDE	AREA	6	27	S	39	31	E	569	03
MTOMKUU	POPL	5	24	S	39	44	E	569	03
MTONGWE	POPL	4	54	S	39	44	E	569	03
MTONI	POPL	6	08	S	39	13	E	569	03
MTONI SEE UPEPO, MTO	STRM	6	08	S	39	13	E	569	00
MTONI KIGONENI	POPL	6	08	S	39	13	E	569	03
MTONI VILLAGE SEE MTONI	POPL	6	08	S	39	13	E	569	00
MTO WA PWANI	POPL	5	53	S	39	15	E	569	00
MTUBA	POPL	5	58	S	39	16	E	569	03
MTUNDUA	POPL	5	57	S	39	12	E	569	03
MTWANA	SMOL	6	13	S	39	11	E	569	03
MUALI	POPL	5	10	S	39	46	E	569	03
MUDIMANI	POPL	6	21	S	39	27	E	569	03
MUHOGO, KISEWA SEE MCHOGO, KISIWA	ISL	5	11	S	39	42	E	569	00
MULANI	POPL	6	01	S	39	13	E	569	03
MUNGOPANI SEE MANGAPWANI	POPL	6	00	S	39	11	E	569	00
MUNGWI	POPL	6	19	S	39	24	E	569	03
MUOKA	POPL	5	27	S	39	43	E	569	03
MUONGONI	AREA	6	17	S	39	27	E	569	03
MUONGONI	POPL	6	19	S	39	26	E	569	03
MURIMANI	LCTY	6	08	S	39	23	E	569	03
MUROGO	REEF	6	12	S	39	07	E	569	03
MUROGO ISLAND SEE MUROGO	REEF	6	12	S	39	07	E	569	00
MUSHROOM ROCKS	RCKS	5	25	S	39	36	E	569	05
MUUNGONI SEE MUONGONI	POPL	6	19	S	39	26	E	569	00
MUYUNI	AREA	6	23	S	39	27	E	569	03
MUYUNI	POPL	5	48	S	39	21	E	569	03
MUYUNI	POPL	6	22	S	39	28	E	569	05
MVULEN SEE MVULENI	POPL	5	50	S	39	18	E	569	00
MVULENI	POPL	5	50	S	39	18	E	569	03
MVUMO CHECHE	POPL	5	59	S	39	17	E	569	03
MVUMONI	POPL	5	16	S	39	49	E	569	03
MWAMBANI	POPL	5	23	S	39	39	E	569	00
MWAMBENI	POPL	5	20	S	39	47	E	569	03
MWANAKOMBO, MTO	STRM	5	57	S	39	13	E	569	03
MWANAMKASI	LCTY	6	13	S	39	28	E	569	03
MWANA MWANA	ISL	5	46	S	39	13	E	569	05
MWANA-WA-MWANA SEE MWANA MWANA	ISL	5	46	S	39	13	E	569	00
MWANDA	POPL	5	43	S	39	18	E	569	03
MWANDA	POPL	5	54	S	39	13	E	569	03

APPROVED FOR RELEASE: 2007/02/20: CIA-RDP01-00707R000200050003-9

APPROVED FOR RELEASE: 2007/02/20: CIA-RDP01-00707R000200050003-9

MWANDA, RAS	PT	5	54	S	39	13	E	569	05
MWANGI ISLAND SEE MWANGWI	ISL	5	09	S	39	42	E	569	00
MWANGONI SEE MUONGONI	POPL	6	19	S	39	26	E	569	00
MWANGWI	ISL	5	09	S	39	42	E	569	05
MWEDA WIMA SEE MWENDA WIMA	POPL	6	20	S	39	33	E	569	00
MWEMBA SEE MNEMBA ISLAND	ISL	5	49	S	39	23	E	569	00
MWEMBEDUKA SEE MTAMBILE	POPL	5	23	S	39	42	E	569	00
MWEMBEDUKA	POPL	5	56	S	39	14	E	569	03
MWEMBE MAEPE	POPL	6	09	S	39	12	E	569	03
MWEMBE NGOMBE	POPL	6	08	S	39	17	E	569	03
MWEMBENI	POPL	4	59	S	39	42	E	569	03
MWENDA WIMA	POPL	6	20	S	39	33	E	569	03
MWERA	POPL	6	09	S	39	16	E	569	03
MWERA	POPL	6	25	S	39	33	E	569	03
MWERA KIDARINI	POPL	6	10	S	39	16	E	569	03
MWERA KIKOKANI	POPL	6	09	S	39	15	E	569	03
MWINE	POPL	5	04	S	39	47	E	569	03
MWOMBALI	POPL	5	46	S	39	18	E	569	03
MYANJANI SEE NYANJANI	POPL	5	55	S	39	13	E	569	00
MZABIBO	POPL	4	59	S	39	43	E	569	03
MZAMBARAONI	AREA	5	06	S	39	46	E	569	00
MZAMBARAONI	POPL	5	02	S	39	44	E	569	03
MZAMBARAONI	POPL	5	05	S	39	46	E	569	03
MZAMBARAUNI SEE MZAMBARAONI	POPL	5	02	S	39	44	E	569	00
MZAMBARAUNI SEE MZAMBARAONI	POPL	5	05	S	39	46	E	569	00
MZAMBORAUNI	POPL	5	23	S	39	38	E	569	03
MZINGA MZINGA, MTO SEE ZINGWE ZINGWE RIVER	STRM	5	57	S	39	12	E	569	00
MZINGANI	POPL	6	10	S	39	18	E	569	03
NAGOME SEE MAGOME	POPL	5	13	S	39	48	E	569	00
NALEZO SEE WALEZO	POPL	6	10	S	39	14	E	569	00
NANKIVELL ROCK	ROCK	5	43	S	39	15	E	569	05
NASSOON POINT SEE UPEMBE, RAS	CAPE	5	28	S	39	44	E	569	00
NAZUA	POPL	5	24	S	39	43	E	569	03
NDAGAA	AREA	6	03	S	39	18	E	569	03
NDAGONE SEE NDAGONI	POPL	5	13	S	39	43	E	569	00
NDAGONE	REEF	5	12	S	39	40	E	569	03
NDAGONI	AREA	5	13	S	39	43	E	569	00
NDAGONI	POPL	5	13	S	39	43	E	569	03
NDAGONI PENINSULA SEE MKUMBUU, RAS	PEN	5	13	S	39	40	E	569	00

APPROVED FOR RELEASE: 2007/02/20: CIA-RDP01-00707R000200050003-9

APPROVED FOR RELEASE: 2007/02/20: CIA-RDP01-00707R000200050003-9

NDAMBANI	AREA	5	00	S	39	42	E	569	03
NDAMBANI	POPL	5	23	S	39	46	E	569	03
NDIDYANI SEE NDIJANI	POPL	6	11	S	39	21	E	569	00
NDIGE	AREA	5	06	S	39	48	E	569	00
NDIJANI	POPL	6	11	S	39	20	E	569	03
NDIJANI	POPL	6	11	S	39	21	E	569	03
NDIWAA	AREA	5	21	S	39	43	E	569	00
NDOVU	POPL	5	04	S	39	44	E	569	03
NGAGU	POPL	5	11	S	39	39	E	569	03
NGAMBO	SECP	6	10	S	39	12	E	569	05
NGAMBU	POPL	4	57	S	39	45	E	569	03
NGAMBWA	AREA	5	12	S	39	48	E	569	03
NGAMBWA	POPL	5	13	S	39	47	E	569	03
NGAMBWA	POPL	6	21	S	39	25	E	569	03
NGAVA	POPL	5	58	S	39	18	E	569	03
NGELEMA	AREA	5	17	S	39	43	E	569	05
NGELEMA	POPL	5	17	S	39	43	E	569	03
NGELEMA CREEK	STRM	5	17	S	39	41	E	569	03
NGENINGI	LCTY	5	20	S	39	46	E	569	03
NGEZI	LCTY	5	20	S	39	45	E	569	03
NGOMANI	POPL	5	23	S	39	41	E	569	03
NGOMASASA	POPL	4	55	S	39	45	E	569	03
NGOMBE, KISIWA	ISL	4	56	S	39	49	E	569	03
NGOMBE ISLAND SEE NGOMBE, KISIWA	ISL	4	56	S	39	49	E	569	00
NGOMENI	AREA	5	10	S	39	45	E	569	00
NGOMENI, RAS	CAPE	5	10	S	39	44	E	569	03
NGONWE	POPL	4	59	S	39	45	E	569	03
NGURUWE SEE NGURUWE ISLAND	ISL	6	20	S	39	17	E	569	00
NGURUWE ISLAND	ISL	6	20	S	39	17	E	569	03
NGWACHANI	POPL	5	20	S	39	44	E	569	00
NIAMAMBE ISLAND SEE NIAMEMBE ISLAND	ISL	6	22	S	39	21	E	569	00
NIA MANZU SEE NYAMANZI	BAY	6	16	S	39	14	E	569	00
NIAMEMBE SEE NIAMEMBE ISLAND	ISL	6	22	S	39	21	E	569	00
NIAMEMBE ISLAND	ISL	6	22	S	39	21	E	569	03
NIULI CREEK SEE NYULI CREEK	STRM	4	56	S	39	50	E	569	00
NJAJA	WELL	6	22	S	39	31	E	569	03
NJAO SEE NJAO ISLAND	ISL	4	58	S	39	40	E	569	00
NJAO GAP	CHAN	4	58	S	39	40	E	569	05
NJAO ISLAND	ISL	4	58	S	39	40	E	569	03
NJIAUZI, KISIWA	ISL	4	56	S	39	48	E	569	03
NJIAUZI ISLAND SEE NJIAUZI, KISIWA	ISL	4	56	S	39	48	E	569	00
NNANJALE MTO SEE MAJI MEKUNDU, MTO	STRM	6	02	S	39	12	E	569	00

APPROVED FOR RELEASE: 2007/02/20: CIA-RDP01-00707R000200050003-9

APPROVED FOR RELEASE: 2007/02/20: CIA-RDP01-00707R000200050003-9

NONGWE	WELL	6	23	S	39	27	E	569	03
NORTH RAS DOMONI SEE KIONWA, RAS	PT	5	20	S	39	39	E	569	00
NUNDWE ISLAND SEE VUNDWE ISLAND	ISL	6	24	S	39	25	E	569	00
NUNGU	REEF	4	53	S	39	44	E	569	03
NUNGWE, RAS SEE NUNGWI, RAS	CAPE	5	43	S	39	18	E	569	00
NUNGWI	AREA	5	45	S	39	18	E	569	03
NUNGWI, RAS	CAPE	5	43	S	39	18	E	569	03
NYALI	POPL	5	16	S	39	44	E	569	03
NYAMA	REEF	4	52	S	39	48	E	569	03
NYAMANZI	BAY	6	16	S	39	14	E	569	00
NYAMANZI KAZOLE	POPL	6	16	S	39	15	E	569	03
NYANGE	REEF	6	13	S	39	08	E	569	03
NYANGE ISLAND SEE NYANGE	REEF	6	13	S	39	08	E	569	00
NYANJALE	AREA	6	01	S	39	12	E	569	03
NYANJALE	POPL	5	17	S	39	49	E	569	03
NYANJANI	POPL	3	55	S	39	13	E	569	03
NYEKE ISLAND	ISL	6	19	S	39	23	E	569	03
NYIKANI	POPL	4	57	S	39	47	E	569	03
NYULI	LCTY	4	56	S	39	50	E	569	03
NYULI CREEK	STRM	4	56	S	39	50	E	569	00
OBSERVATION POINT	PT	5	28	S	39	44	E	569	05
OGUNDI	LCTY	5	09	S	39	50	E	569	03
OKUTANI SEE UKUTANI	POPL	5	03	S	39	42	E	569	00
OLE	AREA	5	11	S	39	50	E	569	03
OLE	POPL	5	11	S	39	49	E	569	03
OSWAWEMBE, RÁS SEE USO WA MEMBE, RAS	PT	5	54	S	39	11	E	569	00
OUTER TAMBARE	SHOL	6	17	S	39	03	E	569	05
PADYE SEE PAJE	POPL	6	16	S	39	32	E	569	00
PAGALI	AREA	5	13	S	39	46	E	569	00
PAGALI	AREA	6	06	S	39	21	E	569	03
PAGALI	POPL	5	08	S	39	44	E	569	03
PAGALI	POPL	5	13	S	39	46	E	569	03
PAGARLI SEE PAGALI	POPL	5	13	S	39	46	E	569	00
PAGUU	POPL	5	54	S	39	21	E	569	03
PAIAMA	POPL	5	56	S	39	15	E	569	03
PAJARI SEE PHAGALI	POPL	6	06	S	39	21	E	569	00

APPROVED FOR RELEASE: 2007/02/20: CIA-RDP01-00707R000200050003-9

APPROVED FOR RELEASE: 2007/02/20: CIA-RDP01-00707R000200050003-9

PAJE	AREA	6	17	S	39	30	E	569	03
PAJE	POPL	6	16	S	39	32	E	569	03
PAKA IMA	AREA	5	26	S	39	42	E	569	03
PAKIZA	POPL	5	26	S	39	40	E	569	03
PALE HILL	HILL	5	54	S	39	15	E	569	03
PAMGOGO	POPL	5	24	S	39	42	E	569	03
PAMUNDA SEE PAMUNDA ISLAND	ISL	6	21	S	39	18	E	569	00
PAMUNDA ISLAND	ISL	6	21	S	39	18	E	569	03
PANANI	ISL	5	28	S	39	37	E	569	03
PANANI ISLAND SEE PANANI	ISL	5	28	S	39	37	E	569	00
PANDANI	AREA	5	04	S	39	47	E	569	03
PANDANI	POPL	5	03	S	39	46	E	569	03
PANGAANI	POPL	5	56	S	39	12	E	569	03
PANGA JUU	WELL	6	14	S	39	27	E	569	03
PANGA MAUA	POPL	5	56	S	39	15	E	569	03
PANGA NGURUWE	POPL	6	06	S	39	20	E	569	03
PANGA PEMBA	POPL	6	11	S	39	22	E	569	03
PANGA PUNJU	POPL	5	49	S	39	20	E	569	03
PANGE	REEF	6	11	S	39	09	E	569	03
PANGE ISLAND SEE PANGE	REEF	6	11	S	39	09	E	569	00
PANGENI	POPL	6	00	S	39	19	E	569	03
PANGENI, MTO SEE MKIWAJ MTO	STRM	6	02	S	39	21	E	569	00
PANGENI, MTO	STRM	6	02	S	39	21	E	569	03
PANSA SEE PANZA ISLAND	ISL	5	28	S	39	39	E	569	00
PANSA ISLET SEE PANZA ISLAND	ISL	5	28	S	39	39	E	569	00
PANZA SEE PANZA ISLAND	ISL	5	28	S	39	39	E	569	00
PANZA ISLAND	ISL	5	28	S	39	39	E	569	03
PAPANI	POPL	5	16	S	39	43	E	569	03
PASI	ISL	5	07	S	39	40	E	569	03
PATINI	POPL	5	00	S	39	45	E	569	03
PATOWA SEE POIOA	POPL	5	52	S	39	17	E	569	00
PEETE SEE PETE	POPL	6	17	S	39	25	E	569	00
PEETE INLET SEE PETE INLET	BAY	6	22	S	39	25	E	569	00
PEMBA SEE PEMBA DISTRICT	DIST	5	10	S	39	48	E	569	00
PEMBA SEE PEMBA ISLAND	ISL	5	10	S	39	48	E	569	00
PEMBA CHANNEL	CHAN	5	10	S	39	20	E	569	03
PEMBA DISTRICT	DIST	5	10	S	39	48	E	569	00
PEMBA ISLAND	ISL	5	10	S	39	48	E	569	03
PEMBE	ISL	5	08	S	39	40	E	569	03
PEMBE ISLAND SEE PEMBE	ISL	5	08	S	39	40	E	569	00
PEMBENI	AREA	5	04	S	39	49	E	569	00
PEMBENI	AREA	5	11	S	39	45	E	569	00

APPROVED FOR RELEASE: 2007/02/20: CIA-RDP01-00707R000200050003-9

APPROVED FOR RELEASE: 2007/02/20: CIA-RDP01-00707R000200050003-9

PEMBENI	POPL	5	11	S	39	45	E	569	03
PENGELENI ISLAND	ISL	6	24	S	39	25	E	569	03
PENYA	POPL	5	04	S	39	48	E	569	03
P'RANI	POPL	5	19	S	39	42	E	569	03
PETE	AREA	6	17	S	39	25	E	569	03
PETE	POPL	6	17	S	39	25	E	569	03
PETE INLET	BAY	6	22	S	39	25	E	569	03
PHAGALI	POPL	6	06	S	39	21	E	569	00
PICHAKA	POPL	4	55	S	39	43	E	569	03
PIKI	AREA	5	07	S	39	46	E	569	00
PIKI	POPL	5	07	S	39	46	E	569	03
PILI, KISIWA	ISL	5	57	S	39	13	E	569	03
PINGWE	POPL	6	09	S	39	31	E	569	03
PINGWI SEE PINGWE	POPL	6	09	S	39	31	E	569	00
PIPOGOMA	POPL	5	00	S	39	40	E	569	03
PITANAZAKO	POPL	5	52	S	39	17	E	569	03
POGWA	POPL	4	59	S	39	45	E	569	03
POMBWE	POPL	4	58	S	39	46	E	569	03
PONDEANI	AREA	5	13	S	39	46	E	569	00
PONDEANI	POPL	5	13	S	39	46	E	569	03
PONGWE	AREA	6	04	S	39	23	E	569	03
PONGWE	AREA	6	11	S	39	17	E	569	03
PONGWE	POPL	6	02	S	39	24	E	569	03
PONGWE	POPL	6	10	S	39	17	E	569	03
PONGWI SEE PONGWE	POPL	6	02	S	39	24	E	569	00
POOPO	POPL	6	04	S	39	16	E	569	03
POPO ISLAND SEE PUOPO ISLAND	ISL	5	49	S	39	15	E	569	00
POTEA SEE POTOA	POPL	5	51	S	39	17	E	569	00
POTOA	POPL	5	51	S	39	17	E	569	03
POTOA	POPL	5	52	S	39	17	E	569	03
POTOWA	AREA	5	52	S	39	17	E	569	03
POTOWA SEE POTOA	POPL	5	51	S	39	17	E	569	00
POTWENI	POPL	5	52	S	39	20	E	569	03
PRISON ISLAND SEE CHANGA ISLAND	ISL	6	07	S	39	10	E	569	00
PUJINI	AREA	5	18	S	39	48	E	569	00
PUJINI	POPL	5	18	S	39	48	E	569	03
PUMBAYA	POPL	5	47	S	39	20	E	569	03
PUNGA PUNGE	REEF	4	49	S	39	46	E	569	05
PUNGUMA ISLAND SEE PUNGUME ISLAND	ISL	6	26	S	39	20	E	569	00
PUNGUME SEE PUNGUME ISLAND	ISL	6	26	S	39	20	E	569	00
PUNGUME ISLAND	ISL	6	26	S	39	20	E	569	03
PUNGUME PATCHES	SHOL	6	30	S	39	23	E	569	03

APPROVED FOR RELEASE: 2007/02/20: CIA-RDP01-00707R000200050003-9

APPROVED FOR RELEASE: 2007/02/20: CIA-RDP01-00707R000200050003-9

PUOPO	SEE	PUOPO ISLAND	ISL	5	49	S	39	15	E	569	00
PUOPO ISLAND			ISL	5	49	S	39	15	E	569	03
PWACHE			REEF	4	54	S	39	49	E	569	03
PWAKUU			REEF	6	14	S	39	05	E	569	05
PWANA			POPL	5	02	S	39	50	E	569	03
PWANI			POPL	4	59	S	39	43	E	569	03
PWANI	SEE	PAGUU	POPL	5	54	S	39	21	E	569	00
PWANI, MTO WA			STRM	5	53	S	39	15	E	569	03
PWANI MCHANGANI			AREA	5	56	S	39	20	E	569	00
PWANI MCHANGANI			POPL	5	56	S	39	21	E	569	03
PWANI MCHANGANI MDODO	SEE PWANI MCHANGANI MDOGO		POPL	5	55	S	39	21	E	569	00
PWANI MCHANGANI MDOGO			POPL	5	55	S	39	21	E	569	03
PWANI MTENDE			LCTY	6	28	S	39	32	E	569	03
RAMLA			POPL	6	27	S	39	32	E	569	03
RASINI			POPL	5	02	S	39	42	E	569	03
RASSI, MTO	SEE	CHUMBUNI RIVER	STRM	6	08	S	39	13	E	569	00
REGEZA MWENDO			POPL	6	13	S	39	13	E	569	03
SAATENI			SECP	6	09	S	39	13	E	569	00
SADAWA	SEE	SHADOWA	BAY	5	11	S	39	44	E	569	00
SAID POINT	SEE	MIUGANI, RAS	CAPE	5	29	S	39	39	E	569	00
SANANI			POPL	5	25	S	39	46	E	569	03
SEAGULL	SEE	SEAGULL SHOAL	SHOL	6	05	S	39	11	E	569	00
SEAGULL SHOAL			SHOL	6	05	S	39	11	E	569	05
SEBUSHARI			POPL	5	20	S	39	45	E	569	03
SELEM			AREA	5	01	S	39	46	E	569	03
SELEM			POPL	5	01	S	39	46	E	569	03
SELEM			POPL	6	03	S	39	14	E	569	03
SELEM MDOGO			POPL	6	03	S	39	14	E	569	03
SHADOWA			BAY	5	11	S	39	44	E	569	05
SHADOWA			IS	5	10	S	39	45	E	569	03
SHADOWA ISLAND	SEE	SHADOWA	ISL	5	10	S	39	45	E	569	00
SHAHAJE	SEE	SHAHAJI	POPL	6	09	S	39	26	E	569	00
SHAHAJI			POPL	6	09	S	39	26	E	569	03
SHAMBA LA PWANI			POPL	6	10	S	39	26	E	569	03
SHAMIANI			POPL	5	26	S	39	42	E	569	03
SHAMIANI			POPL	5	26	S	39	45	E	569	03
SHANGAFU			POPL	5	08	S	39	47	E	569	03
SHANGAFU			POPL	5	21	S	39	47	E	569	03
SHANGANI			POPL	5	52	S	39	16	E	569	03

APPROVED FOR RELEASE: 2007/02/20: CIA-RDP01-00707R000200050003-9

APPROVED FOR RELEASE: 2007/02/20: CIA-RDP01-00707R000200050003-9

SHANGANI	POPL	6	19	S	39	22	E	569	03
SHANGANI	SECP	6	10	S	39	11	E	569	05
SHANGANI, RAS	PT	6	10	S	39	11	E	569	05
SHANGANI POINT SEE SHANGANI, RAS	PT	6	10	S	39	11	E	569	00
SHEARWATER PATCHES	SHOL	5	49	S	39	06	E	569	05
SHEBA	POPL	6	21	S	39	28	E	569	03
SHENGEJUU	AREA	5	05	S	39	49	E	569	03
SHENGEJUU	POPL	5	04	S	39	49	E	569	03
SHENGEJUU	LCTY	5	05	S	39	50	E	569	03
SHIDI	AREA	5	23	S	39	40	E	569	03
SHIDI	POPL	5	23	S	39	39	E	569	03
SHINGWI	POPL	5	53	S	39	18	E	569	03
SHINOONI	POPL	5	53	S	39	18	E	569	03
SHIRIKANI	POPL	5	04	S	39	48	E	569	03
SHOSHANI	POPL	5	02	S	39	42	E	569	03
SHUMBA	AREA	5	00	S	39	46	E	569	00
SHUMBA	POPL	4	58	S	39	49	E	569	03
SHUMBA	POPL	5	00	S	39	46	E	569	00
SHUMBA-VYAMBONI SEE SHUMBA/	POPL	5	00	S	39	46	E	569	00
SHUNGI	AREA	5	17	S	39	45	E	569	00
SHUNGI	POPL	5	16	S	39	45	E	569	03
SHUNGI	LCTY	6	22	S	39	34	E	569	03
SHUNGI, RAS	PT	6	19	S	39	21	E	569	03
SHUNGI, RAS	PT	6	22	S	39	34	E	569	03
SIFALA	POPL	5	10	S	39	47	E	569	03
SINAWA	POPL	5	00	S	39	49	E	569	03
SINAWE	POPL	4	59	S	39	42	E	569	03
SIPWESE	POPL	5	24	S	39	44	E	569	03
SISIMIZI, FUNGU	REEF	5	15	S	39	42	E	569	05
SISINI SEE SINAWA	POPL	5	00	S	39	49	E	569	00
SISINI CREEK	BAY	4	56	S	39	48	E	569	05
SITANI	POPL	5	08	S	39	49	E	569	03
SITAREHE	POPL	5	22	S	39	42	E	569	03
SIWAMOJA	POPL	5	13	S	39	47	E	569	03
SIZINI	AREA	5	00	S	39	49	E	569	00
SOLEMAN ISLAND SEE MATUMBE MAKUPA	ISL	5	24	S	39	34	E	569	00
SOUTHERN PASS	CHAN	6	16	S	39	09	E	569	05
SOUTH RAS DOMONI SEE DOMONI, RAS	CAPE	5	27	S	39	42	E	569	00
SOUTH ROCK	ROCK	5	23	S	39	36	E	569	05
STAMBULI	POPL	5	03	S	39	43	E	569	03
STONE TOWN	SECP	6	10	S	39	11	E	569	03
SUME ISLAND	ISL	6	19	S	39	19	E	569	03

APPROVED FOR RELEASE: 2007/02/20: CIA-RDP01-00707R000200050003-9

APPROVED FOR RELEASE: 2007/02/20: CIA-RDP01-00707R000200050003-9

SUMI SEE SUME ISLAND	ISL	6	19	S	39	19	E	569	00
SUMTAMMA	ISL	5	27	S	39	35	E	569	03
SUMTAMMA ISLAND SEE SUMTAMMA	ISL	5	27	S	39	35	E	569	00
SUMWAGO	ISL	5	25	S	39	34	E	569,	05
TAANDANI	POPL	5	16	S	39	42	E	569	03
TALI SEE TELE ISLAND	ISL	6	18	S	39	13	E	569	00
TALI ISLAND SEE TELE ISLAND	ISL	6	18	S	39	13	E	569	00
TAMBARE	REEF	6	17	S	39	04	E	569	05
TANGA	AREA	5	25	S	39	42	E	569	00
TANGA	POPL	5	25	S	39	42	E	569	03
TAPONI	POPL	4	54	S	39	43	E	569	03
TAZARI	POPL	5	47	S	39	18	E	569	03
TEKU	POPL	4	58	S	39	46	E	569	03
TELE ISLAND	ISL	6	18	S	39	13	E	569	03
TEMI	POPL	5	20	S	39	44	E	569	03
THREE ISLETS	ISLS	5	10	S	39	37	E	569	05
TINDINI	POPL	6	18	S	39	22	E	569	03
TOMONDO	POPL	6	12	S	39	14	E	569	00
TOMONDWE	POPL	5	22	S	39	45	E	569	03
TONDO	POPL	5	24	S	39	46	E	569	03
TONDONI	AREA	4	54	S	39	41	E	569	03
TONDONI	AREA	5	08	S	39	43	E	569	00
TONDONI	POPL	5	01	S	39	47	E	569	03
TONDONI	POPL	5	07	S	39	47	E	569	03
TONDONI	POPL	5	09	S	39	43	E	569	03
TONDOONI	POPL	5	16	S	39	48	E	569	03
TONDOONI	POPL	5	19	S	39	41	E	569	03
TONDOONI	POPL	5	25	S	39	41	E	569	03
TONGOANI	POPL	5	01	S	39	49	E	569	03
TONGONI	POPL	6	23	S	39	33	E	569	03
TOVUKUU	POPL	5	24	S	39	39	E	569	03
TUMBATU SEE TUMBATU ISLAND	ISL	5	49	S	39	13	E	569	00
TUMBATU ISLAND	ISL	5	49	S	39	13	E	569	03
TUMBE	AREA	4	57	S	39	47	E	569	03
TUMBE	POPL	4	57	S	39	47	E	569	03
TUMBINI	POPL	5	20	S	39	46	E	569	00
TUMPATU ISLAND SEE TUMBATU ISLAND	ISL	5	49	S	39	13	E	569	00
TUNDA	AREA	5	04	S	39	46	E	569	00
TUNDAUA	AREA	5	16	S	39	42	E	569	03
TUNDAUA	POPL	5	15	S	39	42	E	569	03
TUNDAUA, RAS	CAPE	5	15	S	39	41	E	569	03

APPROVED FOR RELEASE: 2007/02/20: CIA-RDP01-00707R000200050003-9

APPROVED FOR RELEASE: 2007/02/20: CIA-RDP01-00707R000200050003-9

TUNDON: SEE TUNDUNI	POPL	5	56	S	39	18	E	569	00
TUNDU MU'AMBA SEE TUNDU MWAMBA	ROCK	4	56	S	39	40	E	569	00
TUNDU MWAMBA	ROCK	4	56	S	39	40	E	569	03
TUNDUNI	POPL	5	58	S	39	18	E	569	03
TUNDUNI	POPL	6	03	S	39	20	E	569	05
TUNDU ROCK SEE TUNDU MWAMBA	ROCK	4	56	S	39	40	E	569	00
TUNGUN SEE TUNGUU	POPL	6	12	S	39	19	E	569	00
TUNGUU	AREA	6	12	S	39	20	E	569	03
TUNGUU	POPL	6	12	S	39	19	E	569	03
TUNGWE, RAS	CAPE	5	04	S	39	42	E	569	03
TUNGWI	POPL	5	04	S	39	42	E	569	03
TUNGWI, RAS SEE TUNGWE, RAS	CAPE	5	04	S	39	42	E	569	00
TWINS, THE	ISLS	5	28	S	39	43	E	569	05
UBAGO	AREA	6	09	S	39	16	E	569	03
UBAGO	POPL	6	09	S	39	18	E	569	03
UBENA	WELL	6	28	S	39	30	E	569	03
UBERA SEE UBENA	WELL	6	28	S	39	30	E	569	00
UCHANGANI	POPL	5	13	S	39	43	E	569	03
UCHOZINI	POPL	5	04	S	39	43	E	569	03
UDUGUNGKITU SEE UDUNGUNGKITU	POPL	5	20	S	39	43	E	569	00
UDUNGUNGKITU	POPL	5	20	S	39	43	E	569	03
UGOE	LCTY	5	18	S	39	47	E	569	03
UKANGA SEE UKANGA ISLAND	ISL	6	16	S	39	18	E	569	00
UKANGA ISLAND	ISL	6	16	S	39	18	E	569	03
UKENJWI, RAS	CAPE	5	02	S	39	40	E	569	03
UKOMBE, MWAMBA	REEF	6	19	S	39	14	E	569	03
UKOMBE ISLAND	ISL	6	17	S	39	13	E	569	03
UKOMBI SEE UKOMBE ISLAND	ISL	6	17	S	39	13	E	569	00
UKOMBI, MWAMBA SEE UKOMBE, MWAMBA	REEF	6	19	S	39	14	E	569	00
UKONGORONI	AREA	6	13	S	39	28	E	569	03
UKONGORONI	POPL	6	12	S	39	29	E	569	03
UKUNJWI	AREA	5	02	S	39	41	E	569	00
UKUNJWI	POPL	5	03	S	39	41	E	569	03
UKUNJWI, RAS SEE UKENJWI, RAS	CAPE	5	02	S	39	40	E	569	00
UKUTANI	POPL	5	01	S	39	42	E	569	03
UKUTANI	POPL	5	03	S	39	42	E	569	03
UKUTANI	POPL	5	05	S	39	46	E	569	03
UKUTINI	AREA	5	21	S	39	46	E	569	00
UKUTINI	POPL	5	21	S	39	46	E	569	03
ULENI	POPL	5	17	S	39	45	E	569	03

APPROVED FOR RELEASE: 2007/02/20: CIA-RDP01-00707R000200050003-9

APPROVED FOR RELEASE: 2007/02/20: CIA-RDP01-00707R000200050003-9

UMANDE, DIKO LA	BCH	6	27	S	39	33	E	569	03
UMBUJI	AREA	6	07	S	39	22	E	569	03
UMBUJI	POPL	6	07	S	39	22	E	569	03
UMBUYI SEE UMBUJI	POPL	6	07	S	39	22	E	569	00
UNGA WA NGOMA, RAS SEE WANGWA WA NGOMA, RAS	CAPE	5	08	S	39	41	E	569	00
UNGE SEE UNGI	POPL	4	55	S	39	44	E	569	00
UNGI	POPL	4	55	S	39	44	E	569	03
UNGUJA SEE ZANZIBAR	POPL	6	10	S	39	12	E	569	00
UNGUJA MKUU SEE UNGUJA UKUU	POPL	6	19	S	39	23	E	569	00
UNGUJA UKU PWANI SEE UNGUJA UKUU PWANI	POPL	6	19	S	39	22	E	569	00
UNGUJA UKUU SEE UNGUJA UKUU PWANI	POPL	6	19	S	39	22	E	569	00
UNGUJA UKUU	POPL	6	19	S	39	23	E	569	00
UNGUJA UKUU PWANI	POPL	6	19	S	39	22	E	569	03
UONDWE	AREA	4	59	S	39	46	E	569	00
UONDWE	POPL	4	59	S	39	47	E	569	03
UPEMBE, RAS	CAPE	5	28	S	39	44	E	569	03
UPEMBE PASSAGE	CHAN	5	27	S	39	39	E	569	05
UPENJA	AREA	5	59	S	39	20	E	569	03
UPENJA	POPL	5	59	S	39	20	E	569	03
UPEPO, MTO	STRM	6	08	S	39	13	E	569	03
UROA	AREA	6	06	S	39	25	E	569	03
UROA	POPL	6	06	S	39	25	E	569	03
UROA, RAS	PT	6	04	S	39	26	E	569	00
URUA SEE UROA	POPL	6	06	S	39	25	E	569	00
URUA, RAS SEE UROA, RAS	PT	6	04	S	39	26	E	569	00
USINE	POPL	6	28	S	39	30	E	569	03
USINI SEE USINE	POPL	6	28	S	39	30	E	569	00
USO WA MEMBE, RAS	PT	5	54	S	39	11	E	569	03
USUBI, KISIWA	ISL	4	57	S	39	48	E	569	03
USUBI ISLAND SEE USUBI, KISIWA	ISL	4	57	S	39	48	E	569	00
UTAANI	POPL	4	59	S	39	42	E	569	03
UTAANI	POPL	5	03	S	39	45	E	569	03
UTAANI	POPL	5	05	S	39	43	E	569	03
UTAANI	POPL	5	12	S	39	43	E	569	03
UTAANI	POPL	5	13	S	39	47	E	569	03
UTAANI	POPL	5	22	S	39	47	E	569	03
UTANNI SEE UTAANI	POPL	5	13	S	39	47	E	569	00
UTA WA LIMANI	REEF	5	13	S	39	36	E	569	03
UTCHWA JUA	POPL	5	44	S	39	18	E	569	03
UTEMBA HILL SEE UWEMBA HILL	HILL	5	51	S	39	17	E	569	00

APPROVED FOR RELEASE: 2007/02/20: CIA-RDP01-00707R000200050003-9

APPROVED FOR RELEASE: 2007/02/20: CIA-RDP01-00707R000200050003-9

UVINGE GAP SEE UVINJE GAP	CHAN	5	08	S	39	38	E	569	00
UVINJE	POPL	5	07	S	39	38	E	569	03
UVINJE	ISL	5	07	S	39	38	E	569	03
UVINJE	LCTY	5	48	S	39	13	E	569	03
UVINJE GAP	CHAN	5	08	S	39	38	E	569	05
UVINJE ISLAND SEE UVINJE	ISL	5	07	S	39	38	E	569	00
UVUMBI	AREA	5	15	S	39	46	E	569	00
UVUMBI	POPL	5	15	S	39	46	E	569	03
UVUMHI SEE UVUMBI	POPL	5	15	S	39	46	E	569	00
UWEMBA HILL	HILL	5	51	S	39	17	E	569	03
UWONDWE SEE WONDWE	POPL	5	05	S	39	43	E	569	00
UYAGU	AREA	5	53	S	39	18	E	569	03
UZI	POPL	6	20	S	39	24	E	569	03
UZI SEE UZI ISLAND	ISL	6	22	S	39	24	E	569	00
UZI ISLAND	ISL	6	22	S	39	24	E	569	03
UZINI	POPL	6	05	S	39	30	E	569	03
VERANI	POPL	4	55	S	39	41	E	569	03
VIKONGONI	POPL	5	12	S	39	48	E	569	03
VIKUNGUNI	ISL	5	09	S	39	36	E	569	03
VIKUNGUNI ISLAND SEE VIKUNGUNI	ISL	5	09	S	39	36	E	569	00
VITANGOGE SEE VITONGOGE	POPL	5	14	S	39	50	E	569	00
VITONGOGE	AREA	5	13	S	39	50	E	569	03
VITONGOGE	POPL	5	14	S	39	50	E	569	03
VITONGOJI SEE VITONGOGE	POPL	5	14	S	39	50	E	569	00
VUMBA	POPL	5	10	S	39	50	E	569	03
VUMBA	LCTY	5	16	S	39	42	E	569	03
VUNDWE ISLAND	ISL	6	24	S	39	25	E	569	03
VUNGWI	POPL	5	55	S	39	12	E	569	03
WALEZO	AREA	6	10	S	39	14	E	569	03
WALEZO	POPL	6	10	S	39	14	E	569	03
WANGWA WA NGO A. RAS	CAPE	5	08	S	39	41	E	569	03
WANI	POPL	5	20	S	39	47	E	569	03
WAPAPE	POPL	4	55	S	39	45	E	569	05
WAWI	AREA	5	13	S	39	48	E	569	03
WELENI	POPL	5	22	S	39	39	E	569	03

APPROVED FOR RELEASE: 2007/02/20: CIA-RDP01-00707R000200050003-9

APPROVED FOR RELEASE: 2007/02/20: CIA-RDP01-00707R000200050003-9

WESHA	AREA	5 14 S	39 44 E	569	00
WESHA	POPL	5 14 S	39 44 E	569	00
WESTERN PASS	CHAN	6 10 S	39 06 E	569	05
WEST ISLET	ISL	5 14 S	39 36 E	569	05
WETE	AREA	5 04 S	39 44 E	569	05
WETE	POPL	5 04 S	39 43 E	569	03
WETE CREEK	BAY	5 05 S	39 43 E	569	05
WETI SEE WETE	AREA	5 04 S	39 44 E	569	00
WETI SEE WETE	POPL	5 04 S	39 43 E	569	00
WINGWI	AREA	5 01 S	39 49 E	569	03
WINGWI	POPL	5 00 S	39 50 E	569	03
WONDWE	POPL	5 05 S	39 43 E	569	03
WRIGHT ROCK	ROCK	5 49 S	39 09 E	569	03
WUNDWI SEE VUNDWE ISLAND	ISL	6 24 S	39 25 E	569	00
YAMBAGOMI SEE JOMBANGOME	POPL	5 21 S	39 42 E	569	00
YAMBAGOMI RIVER SEE JOMBANGOME CREEK	STRM	5 20 S	39 41 E	569	00
YAMBI ISLAND SEE YOMBI	ISL	5 28 S	39 40 E	569	00
YAMBWA NGOME	REEF	6 01 S	39 08 E	569	03
YEKETEKAMBE, RAS SEE MKITA, RAS	PT	6 20 S	39 18 E	569	00
YOMBI	ISL	5 28 S	39 40 E	569	03
YOMBI ISLAND SEE YOMBI	ISL	5 28 S	39 40 E	569	00
ZANZIBAR SEE ZANZIBAR PROTECTORATE	PROT	6 10 S	39 20 E	569	00
ZANZIBAR SEE ZANZIBAR DISTRICT	DIST	6 05 S	39 20 E	569	00
ZANZIBAR	POPL	6 10 S	39 12 E	569	03
ZANZIBAR SEE ZANZIBAR ISLAND	ISL	6 10 S	39 20 E	569	00
ZANZIBAR, PROTECTORATE OF SEE ZANZIBAR PROTECTORATE	PROT	6 10 S	39 20 E	569	00
ZANZIBAR CHANNEL	CHAN	6 00 S	39 00 E	569	01
ZANZIBAR CITY SEE ZANZIBAR	POPL	6 10 S	39 12 E	569	00
ZANZIBAR DISTRICT	DIST	6 05 S	39 20 E	569	00
ZANZIBAR ISLAND	ISL	6 10 S	39 20 E	569	03
ZANZIBAR PROTECTORATE	PROT	6 10 S	39 20 E	569	03

APPROVED FOR RELEASE: 2007/02/20: CIA-RDP01-00707R000200050003-9

APPROVED FOR RELEASE: 2007/02/20: CIA-RDP01-00707R000200050003-9

ZAWARDINI	POPL	5	21	S	39	43	E	569	03
ZIMTINI,	POPL	5	24	S	39	42	E	569	03
ZINGWE ZINGWE	POPL	6	00	S	39	13	E	569	03
ZINGWE ZINGWE	POPL	6	00	S	39	14	E	569	03
ZINGWE-ZINGWE SEE ZINGWE ZINGWE RIVER	STRM	5	57	S	39	12	E	569	00
ZINGWE ZINGWE RIVER	STRM	5	57	S	39	12	E	569	00
ZINGWI ZINGWI, MTO SEE ZINGWE ZINGWE RIVER	STRM	5	57	S	39	12	E	569	00
ZIWANI	POPL	5	10	S	39	46	E	569	03
ZULANI	LCTY	4	58	S	39	46	E	569	03
ZUNGUKENI	AREA	6	03	S	39	16	E	569	03
ZUZE	POPL	6	08	S	39	20	E	569	03

U S GOVERNMENT PRINTING OFFICE

APPROVED FOR RELEASE: 2007/02/20: CIA-RDP01-00707R000200050003-9