

GAZETTEER

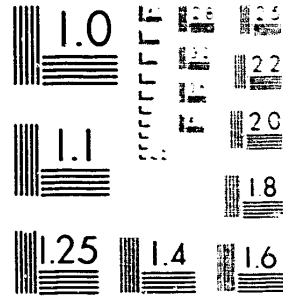
BOLIVIA

I

OF

6

F
S
T
C



XST HQ FORM 58 (13 FEB 80)

RB
621

NIS GAZETTEER

Bolivia

14-85062351

10 FEB 12 A 211
TICL 0000000000

FOR OFFICIAL USE ONLY

CENTRAL INTELLIGENCE AGENCY

Washington, D. C.

July 1955

This Gazetteer is issued as a standard component of the National Intelligence Survey for Bolivia and lists official standard names approved by the United States Board on Geographic Names. These names supersede all previous decisions on geographic names in this area. This Gazetteer also lists the variants of official standard names for reference purposes. These variants are not approved as standard names.

This Gazetteer will be adequately maintained by published revision.

Distribution of this publication is made by the Central Intelligence Agency and is for official use only.

NIS GAZETTEER

Bolivia

Official Standard Names Approved by the
U. S. BOARD ON GEOGRAPHIC NAMES

Prepared in the Division of Geography, Department of the Interior
Published by the Central Intelligence Agency
Washington, D. C. July 1955

APPROVED FOR RELEASE: 2007/02/20: CIA-RDP01-00707R000200050004-8

Geographic names or their spellings do not necessarily reflect recognition of the political status of an area by the United States Government.

APPROVED FOR RELEASE: 2007/02/20: CIA-RDP01-00707R000200050004-8

FOREWORD

This gazetteer contains about 18,800 entries for places and features in Bolivia. The entries include approved standard names and unapproved variant names, the latter cross-referenced to the standard names. Users of the gazetteer should always refer to main entries for approved names.

The scale of map coverage is about 1:1,000,000 except for the departments of La Paz and Potosí, which are covered at larger scales.

Interpretation of entries

It has been necessary to express in code numbers and letters some of the information in the gazetteer in order to accommodate it to the machine method of tabulation.

Name.—Approved standard names and unapproved variant names appear in the first column. The variant names are always cross-referenced to the approved names by use of the word "see." Where part of a standard name is underlined, the use of the non-underlined part is optional. Where two or more names are approved for a feature, each is identified in parentheses and any or all may be used. Names that consist of specific and other elements are regularly alphabetized by specific part, thus Golfo de Achacachi is listed as Achacachi, Golfo de. Diacritical marks include the acute accent (as in Río), the tilde (Ñáñen), and the dieresis (Igüerbe). The same marks are to be used whether the names are written in capital and lower-case letters or in all capitals.

Designation.—The second column contains designations or abbreviations of designations, as follows:

AREA area	DEPR depression
BAY bay	DEPT department
CHAN channel	DLTA delta
CRN cairn	FALL waterfall, rapids

FLAT mud flat	PROV province
FORD ford	PT point
FORT fort	RIGE ridge
FRTST forest	REGN region
GRGE gorge, canyon	REP republic
HILL hill(s)	RSTA railroad station, railroad halt
ISL island	SALT salt flat
ISLS islands	SAND sand plains
LAKE lake	SECP section of a populated place
LAKS lakes	SECS section of a stream
LCTY locality	SITE site, ruins
MRSW marsh, swamp	SLPE slope
MSSH misión	SPRG spring
MT mountain	SPUR mountain spur
MTS mountains, mountain chain, range, or system	SRCE stream source
PASS pass	STR strait
PEAK mountain peak(s)	STRM stream
PEN peninsula	UPLD upland, height(s), high plain, plateau
PLN plain, inland basin	VAL valley
PLNS plains	WTRH waterhole
PMPA pampa(s)	
POPL populated place	

Latitude and longitude.—Coordinates, in the third and fourth columns, are for finding purposes only. Where the scale of sources permitted, they were used to the nearest minute.

Administrative division.—The number in the fifth column, 765, is the area number assigned to Bolivia.

Locational reference.—The number in the last column indicates a map where the feature may be located by its standard name or a recognizable variant of its standard name, as follows:

- 01 *Mapa Aproximado de Bolivia en 3 Hojas*, Instituto Geográfico Militar, La Paz, 1932-51, scale 1:250,000.
- 02 *Carta General de la República de Bolivia*, Ministerio de Hacienda, Dirección General de Estadística, La Paz, 1948-51; various scales.
- 03 *Mapa de la República de Bolivia*, R. Zumelzu y Compañía, La Paz, 1947, scale 1:1,500,000.
- 04 *Mapa General de la República de Bolivia*, Ministerio de Guerra y Colonización, La Paz, 1934, scale 1:1,000,000.
- 05 *South America 1:1,000,000*, American Geographical Society, New York, 1922-40.

The code 00 is used for cross-references and for standard names to be found only on references other than those listed above.

Glossary of geographic terms

The following terms occur in the standard names listed in the gazetteer. Each of the meanings given applies in the case of one or more of the names.

abra	pass
aguada	spring
altiplanicie	plateau, high plain
alto(s)	mountain(s), hill(s), height(s)
altura	height, upland
apacheta	cairn
apéndice	mountain spur
archipiélago	archipelago, islands
arenales	sand plains
arroyo	stream, intermittent stream
banía	bay, marsh
bajío	flat
bañado(s)	swamp(s)
borateras	salt flat
cachuela	rapid(s)
cadena	mountains
cajón, cajones	gorge, gorges

campo(s)	plain(s)
cañada	intermittent stream
canal	canal, channel
cañón	canyon, gorge, depression
cerrito	hill, mountain
cerro(s)	mountain(s), hill(s)
chaco(s)	plain(s)
ciénega	marsh
cocha	lake
colina(s)	hill(s)
cono	mountain
cordillera	mountain system, range
cordón	mountain
cuenca	valley, basin
cuesta	hill, ridge, mountain slope
cumbre(s)	mountain(s), peak(s)
cumbrera	mountains
curiche	swamp, marsh, stream
curichón	swamp, marsh, stream
delta	delta
departamento	department
encanada	gorge
estación	railroad station
estrecho	strait
faldas	slope
fortín	fort
golfo	gulf, bay
isla(s)	island(s)
lago	lake
laguna(s)	lake(s)
lora(s)	hill(s), mountain(s)
lomerío	hills
meseta	plateau
misión	mission
monte(s)	mountain(s), forest
morro(s)	hill(s), mountain(s)
naciente	stream source
nevado(s)	mountain(s)

nudo mountains
ojo spring
pampa(s) pampa(s)
pantano swamp
paradero railroad halt
paso pass
península peninsula
pico peak, mountain
planicie plain, plateau
planos plains
portezuelo mountain pass
pozo spring, waterhole
provincia province
punta point, mountain
puntilla hill
quebrada stream, intermittent stream
rápido rapid
república republic
río river, stream
ruina(s) ruin(s)
salar salt flat
salinas salt lake, salt marsh
salto rapids

serranía(s) mountains, hill range
sierra(s) mountain(s)
vado ford
valle valley
vertiente slope
volcán mountain

Reporting of errors

It is requested that all who use this gazetteer aid in its correction for future printings by reporting errors to the Board on Geographic Names, Interior Department Building, Washington 25, D. C. A statement of the source of the correct information will be helpful.

Other gazetteers

The following publication may be useful as a finding list, though the names in it are not necessarily those approved by the Board as standard names:

American Geographical Society, *Index to Map of Hispanic America 1:1,000,000*, United States Government Printing Office, Washington, 1945.

ABANAY	POPL	21 32 S	63 33 W	766	04	ABRAS, LAGUNA DE LAS	SEE							
ABAPÓ	POPL	18 50 S	63 28 W	766	05	LAS ABRAS, LAGUNA	LAKE	12 44 S	65 10 W	766	00			
ABAPOCITO, RÍO	STRM	18 50 S	63 37 W	766	03	ABRA SIVIMBARI	POPL	17 49 S	65 32 W	766	04			
ABAPUSITO, RÍO	STRM	18 50 S	63 37 W	766	00	ABRA TAMBOCASA	SEE	ABRA TAMBOCASA	POPL	17 46 S	65 32 W	766		
ABARA	POPL	17 29 S	69 26 W	766	04	ABRA TAMBOCASA	POPL	17 46 S	65 32 W	766	04			
						ABRA TUBUGUAPÁ	SEE	TUBUGUAPÁ	POPL	18 05 S	60 07 W	766		
ABARO	SEE	ABARA	POPL	17 29 S	69 26 W	766	00							
ABARDA	SEE	ABARDA, PROVINCIA	PROV	19 00 S	66 40 W	766	00	ABRITAS	POPL	17 32 S	61 12 W	766		
ABARDA	SEE	ABARDA, ESTACIÓN	RSTA	17 32 S	69 18 W	766	00	ABURÁ	SEE	ABURÁ, PROVINCIA	PROV	10 30 S	66 30 W	766
ABARDA	ESTACIÓN	RSTA	17 32 S	69 18 W	766	04	ABURÁ	PROVINCIA	PROV	10 30 S	66 30 W	766		
ABARDA, PADERO	SEE	ABARDA, ESTACIÓN	RSTA	17 32 S	69 18 W	766	00	ABURÁ, RÍO	ISPANISHI					
								RÍO ABURÁ	(PORTUGUESE)	STRM	9 41 S	65 23 W	766	
								ABURÁ CHICO	POPL	10 20 S	67 00 W	766	04	
ABARDA, PROVINCIA	PROV	19 00 S	66 40 W	766	04									
ABAROS	SEE	ABARDA, PROVINCIA	PROV	19 00 S	66 40 W	766	00	ABURÁ CHICO, RÍO	STRM	10 16 S	67 05 W	766		
ABEJA	POPL	14 53 S	61 43 W	766	04	ABUTAMA, RÍO	SEE	HEATH, RÍO	STRM	12 31 S	68 30 W	766		
ABEJAS	POPL	14 08 S	62 11 W	766	04	ACACHILA	POPL	19 17 S	65 12 W	766	05			
ABEJAS, CERRO DE LAS	HT	14 48 S	63 13 W	766	05	ACACHILO	SEE	ACACHILA	POPL	19 17 S	65 12 W	766		
						ACACIO	POPL	10 30 S	66 00 W	766	00			
ABICAYA	SEE	AVICAYA	POPL	16 29 S	68 27 W	766	00	ACAMARI	SEE	ACAMARI	POPL	10 13 S	65 39 W	766
ASICMACA	SEE	AVICAYA	POPL	16 03 S	68 39 W	766	00	ACAMUTA	POPL	21 50 S	56 46 W	766		
ABRA	POPL	17 46 S	66 30 W	766	04	ACAITA	SEE	ACEITE	POPL	13 54 S	61 30 W	766		
ABRA	SEE	PALCA	POPL	20 33 S	65 30 W	766	00	ACALACA	SEE	HUALACA	POPL	14 47 S	68 26 W	
ABRA BEJUCAL	POPL	21 32 S	64 07 W	766	01	ACANEA	POPL	10 07 S	68 39 W	766	05			
ABRA BLANCA	POPL	21 25 S	65 39 W	766	01									
ABRA CALACRIZ	POPL	21 03 S	65 57 W	766	01	ACAQUIÑO, RÍO	STRM	13 41 S	63 37 W	766	05			
						ACARAPINI	POPL	15 39 S	68 27 W	766	02			
ABRACASA	POPL	19 54 S	65 43 W	766	01	ACARO COCHA	SEE	COLLA COCHA	LAKE	17 34 S	65 33 W	766		
ABRA CRASA	POPL	21 46 S	64 35 W	766	01	ACAROMARI, CERRO	HT	17 16 S	67 44 W	766	01			
						ACAROMARI	SEE	ACAROMARI, CERRO	HT	17 16 S	67 44 W	766		
ABRA DE CAJAR	SEE	ABRA DE CAISURO	POPL	21 12 S	67 23 W	766	00							
ABRA DE CAISURO	POPL	21 12 S	67 23 W	766	01	ACAROMARI, CERRO	SEE	ACAROMARI, CERRO	HT	17 16 S	67 44 W	766		
ABRA DE PULQUI	POPL	19 14 S	65 13 W	766	05	ACASIO	SEE	ACACIO	POPL	18 00 S	66 05 W	766		
ABRA DE SIVIMBARI	POPL	20 20 S	65 09 W	766	01	ACCHILA	SEE	ACCHILLA	POPL	20 21 S	64 49 W	766		
ABRA DE TAPICAI	SEE					ACCHILLA	POPL	20 21 S	64 49 W	766	05			
ABRA DE TAPACARÍ	POPL	17 36 S	66 39 W	766	00	ACCOCOCHA, LAGUNA	SEE	ACECO COCHA	LAKE	17 32 S	65 35 W	766		
ABRA DE TAPACARÍ	POPL	17 36 S	66 39 W	766	04	ACECO COCHA	LAKE	17 32 S	65 35 W	766	02			
ABRA DIVORTI	SEE	ABRA DIVORTIO	POPL	17 34 S	64 01 W	766	00	ACEITE	POPL	13 54 S	61 30 W	766		
ABRA DIVORTIO	POPL	17 34 S	64 01 W	766	04	ACENSIÓN	SEE	ACENSIÓN	POPL	10 52 S	66 39 W	766		
ABRA GRANDE	SEE	ABRA GRANDE	POPL	18 13 S	64 14 W	766	00	ACERADUTOC, QUEBRADA	STRM	21 50 S	66 27 W	766		
ABRA GRANDE	POPL	18 13 S	64 14 W	766	04	ACERO	SEE	AZERO, PROVINCIA	PROV	29 10 S	64 15 W	766		
ABRA KASA	SEE	ABRA CRASA	POPL	21 46 S	64 35 W	766	00							
ABRA POTRERILLO	POPL	21 13 S	64 09 W	766	02	ACEROMARCA, RÍO	STRM	16 10 S	67 53 W	766	05			

ACERMARCA, RÍO SEE ACEROMARCA, RÍO	STRM	16 18 5	67 53 W	766	00	ACHOPATA	POPL	19 16 5	67 01 W	766	01
ACESILO	POPL	15 46 5	68 49 W	766	02	ACHOPATA SEE ACHOPATA	POPL	19 16 5	67 01 W	766	00
ACHACA SEE HUACHACA	POPL	16 38 5	68 42 W	766	00	ACHOCALLA	POPL	16 35 5	68 10 W	766	05
ACHACACHI	POPL	16 03 5	68 43 W	766	05	ACHOPAYA	POPL	16 49 5	67 38 W	766	02
ACHACACHI, GOLFO DE	BAY	15 58 5	68 49 W	766	05	ACHONA	POPL	18 16 5	64 58 W	766	04
ACHACACHI, PENINSULA DE	PER	16 00 5	68 49 W	766	00	ACHUJA, QUEBRADA	STRM	22 01 5	66 51 W	766	01
ACHACACHI CHICO	POPL	16 01 5	68 46 W	766	01	ACHUMARI, CERRO	HT	15 37 5	69 17 W	766	04
ACHACANAIVOC	POPL	21 43 5	66 07 W	766	04	ACHURA, RÍO DE SEE CHICO, RÍO	STRM	20 59 5	65 22 W	766	00
ACHACANAIVOC	POPL	21 00 5	65 43 W	766	01	ACHUMARI	POPL	16 32 5	68 04 W	766	01
ACHACATA	LCTY	16 25 5	68 11 W	766	04	ACHUMARI, QUEBRADA SEE ACHUMARI, RÍO	STRM	16 32 5	68 06 W	766	09
ACHACHI, CERRO	HT	19 02 5	64 20 W	766	04	ACHUMARI, RÍO	STRM	16 32 5	68 06 W	766	00
ACHA ICHA	POPL	21 13 5	67 39 W	766	04	ACHURA, PORTEZUELO SEE	PASS	17 59 5	69 14 W	766	00
ACHAIRPA	POPL	16 53 5	68 23 W	766	01	ACHUTA, PORTEZUELO	PASS	17 59 5	69 14 W	766	00
ACHANACO, ARROYO	STRM	13 16 5	63 45 W	766	04	ACHUTA SEE ACHUTA, PORTEZUELO	PASS	17 52 5	69 07 W	766	00
ACHAPALCOJ, CERRO	HT	21 44 5	66 32 W	766	05	ACHUTA SEE ACHUTA, RÍO	STRM	17 52 5	69 07 W	766	00
ACHAPAMPA	POPL	15 25 5	68 32 W	766	05	ACHUTA, PORTEZUELO	PASS	17 59 5	69 14 W	766	05
ACHAPATA SEE ACHOPATA	POPL	19 16 5	67 01 W	766	00	ACHUTA, PORTEZUELO DE SEE	PASS	17 59 5	69 14 W	766	00
ACHAPATJA	POPL	17 32 5	69 01 W	766	02	ACHUTA, RÍO	STRM	17 52 5	69 07 W	766	04
ACHAPATJOJ, CERRO SEE						ACIQUIRO, RÍO SEE ACAQUIRO, RÍO	STRM	13 41 5	63 39 W	766	00
ACHAPALCOJ, CERRO	HT	21 44 5	66 32 W	766	00	ACHAPA SEE QUERIZA	POPL	21 45 5	65 49 W	766	00
ACHAPUNTA, CERRO	HT	20 13 5	68 18 W	766	04	ACCOY, RÍO SEE ACCOY, RÍO	STRM	15 07 5	68 39 W	766	00
ACHI, CERRO SEE MACHI, CERRO	HT	22 11 5	66 45 W	766	00	ACOBERAYOC SEE ADOBERAYOC	POPL	21 27 5	66 39 W	766	00
ACHICA ABAYO	POPL	16 42 5	68 16 W	766	02	ACOLLAS, RÍO	STRM	21 06 5	68 06 W	766	01
ACHICA ARRIBA	POPL	16 43 5	68 13 W	766	02	ACOMARI	LCTY	15 02 5	69 00 W	766	03
ACHICHURA, RÍO SEE ACHIURA, RÍO	STRM	12 44 5	65 07 W	766	00	ACOMAYO, RÍO	STRM	14 55 5	68 33 W	766	01
ACHICUIRI SEE ACHIQUIRI	POPL	15 22 5	67 56 W	766	00	ACOO, RÍO SEE ACCOY, RÍO	STRM	15 07 5	68 39 W	766	00
ACHILA	POPL	15 48 5	68 04 W	766	04	ACOOY, RÍO	STRM	15 07 5	68 39 W	766	01
ACHINA	POPL	15 44 5	68 04 W	766	01	ACOPATA	POPL	17 09 5	68 46 W	766	21
ACHIPIRI SEE ACHIQUIRI	POPL	15 10 5	66 14 W	766	00	ACOOQUIRO, RÍO SEE ACAQUIRO, RÍO	STRM	13 41 5	63 39 W	766	00
ACHIQUIRI	POPL	15 10 5	68 14 W	766	04	ACORIBES	POPL	18 37 5	68 31 W	766	05
ACHIQUIRI	POPL	15 22 5	67 56 W	766	02	ACOSTA, ISLA SEE ACOSTA, ISLA DE	ISL	11 19 5	66 46 W	766	00
ACHIRALITO	POPL	21 38 5	63 47 W	766	04	ACOSTA, ISLA DE	ISL	11 19 5	66 46 W	766	04
ACHIRALITO	POPL	21 38 5	63 53 W	766	04	ACOTANGO, CERRO	HT	18 23 5	69 04 W	766	03
ACHIRAS	POPL	17 20 5	65 32 W	766	04	ACOTANGO, CERRO DE SEE					
ACHIRI	POPL	17 10 5	69 01 W	766	05	ACOTANGO, CERRO	HT	18 23 5	69 04 W	766	00
ACHIRI, LAGO	LAKE	17 10 5	68 59 W	766	02	ACQUIA	POPL	21 57 5	64 43 W	766	05
ACHIRI, LAGUNA SEE ACHIRI, LAGO	LAKE	17 10 5	68 59 W	766	00	ACRE, RÍO (BOLIVIA AND PERU); RÍO ACRE (BRAZIL)	STRM	8 45 5	67 22 W	766	05
ACHIURA, RÍO	STRM	12 44 5	65 07 W	766	04						

ACTAPALLA	POPL	20 49 5	65 44 W	766	01	AQUACANDITA SEE AGUIRENDITA	POPL	21 51 5	63 49 W	766	00
ACUMAYO, RÍO SEE ACONAYO, RÍO	STRM	14 55 5	68 33 W	766	00	AQUA CASTILLA	POPL	20 18 5	64 30 W	766	04
ACULLANI	POPL	16 36 5	67 19 W	766	03	AQUA CASTILLA	POPL	20 58 5	64 25 W	766	01
ACUMCHILE SEE ACUMCHILE, ARROYO	STRM	14 37 5	67 49 W	766	00	AQUA CASTILLA	POPL	21 00 5	64 36 W	766	04
ACUMCHILE, ARROYO	STRM	14 37 5	67 49 W	766	01	AQUA CASTILLA	POPL	21 09 5	66 09 W	766	04
ADELAIDA, LAGUNA	LAKE	12 45 5	64 59 W	766	04	AQUA CASTILLA	POPL	21 17 5	64 36 W	766	04
ADELIA	POPL	11 01 5	68 21 W	766	05	AQUA CASTILLA SEE					
ADIVINO AMAYA	POPL	17 05 5	68 40 W	766	01	CASTILLA, INUEBRADA DE	STRM	20 18 5	66 30 W	766	00
ADOBERAYOC	POPL	21 27 5	64 39 W	766	05	AQUA CASTILLA, ABRA	PASS	18 12 5	65 10 W	766	04
ADOLFO PACHI	LCTY	15 20 5	64 57 W	766	04	<u>AQUA CASTILLA</u> , ESTACION	RSTA	19 45 5	66 00 W	766	04
AGANA	POPL	15 53 5	67 49 W	766	03	AQUACASTILLA, RÍO	STRM	20 15 5	65 26 W	766	01
AGANA SEE APANA	POPL	15 56 5	67 55 W	766	00	AQUA CESPEDES SEE LAGUNA CESPEDES	LCTY	16 46 5	64 54 W	766	00
AGAPITO	POPL	10 47 5	67 21 W	766	04	AQUACHO	P PL	18 16 5	67 12 W	766	04
A. GARZÓN SEE GARZÓN	POPL	20 59 5	63 10 W	766	00	AQUA CLARA SEE AGUA BUENA	POPL	19 04 5	63 02 W	766	00
AGOO SEE RAPIRIRÁN	POPL	10 27 5	67 29 W	766	00	AQUA CLARA, RÍO	STRM	14 52 5	67 40 W	766	04
AGOSTO, LAGUNA DE	LAKE	18 26 5	37 50 W	766	01	AQUADA	POPL	17 06 5	66 37 W	766	04
AGUA SEE AGUADA DE PANTALACA	POPL	20 39 5	68 11 W	766	00	AQUADA SEE LA AGUADA	POPL	17 10 5	65 33 W	766	00
AGUA BLANCA	POPL	10 18 5	64 15 W	766	03	AQUADA	POPL	17 15 5	66 52 W	766	04
AGUA BLANCA	POPL	14 41 5	62 31 W	766	04	AQUADA	POPL	17 27 5	65 57 W	760	04
AGUA BLANCA	POPL	17 59 5	64 02 W	766	04	AQUADA	POPL	17 59 5	65 17 W	766	05
AGUA BLANCA	POPL	18 11 5	64 38 W	766	05	AQUADA SEE AGUADA	POPL	20 36 5	66 28 W	766	00
AGUA BLANCA	POPL	18 18 5	65 09 W	766	04	AQUADA, CADERA DE	MIS	18 00 5	65 15 W	766	01
AGUA BLANCA	POPL	18 26 5	63 29 W	766	04	AQUADA, CERRO	HT	19 08 5	57 52 W	766	04
AGUA BLANCA	POPL	21 13 5	63 24 W	766	04	AQUADA, PAMPA	PMPA	14 50 5	61 15 W	766	05
AGUA BLANCA	POPL	21 48 5	63 57 W	766	03	AQUADA, RÍO	STRM	20 14 5	65 27 W	766	01
AGUA BLANCA	POPL	22 44 5	64 23 W	766	01	AQUADA DE JARALOMA	POPL	20 45 5	68 14 W	766	01
AGUA BLANCA	LCTY	18 01 5	64 20 W	766	04	AQUADA DE PANTALACA	POPL	20 39 5	68 11 W	766	01
AGUA BUENA	POPL	19 04 5	63 02 W	766	04	AQUADA DE PORUYCHI	POPL	20 51 5	68 22 W	766	01
AGUA BUENA	POPL	23 25 5	64 09 W	766	04	AQUADA DE QUIAQUILLANI SEE					
AQUA CALIENTE	POPL	16 12 5	62 49 W	766	04	AQUADA DE QUIAQUILLANI	POPL	20 14 5	68 24 W	766	00
AQUA CALIENTE	POPL	17 50 5	60 43 W	766	04	AQUADA DE QUIAQUILLANI SEE					
AQUA CALIENTE	POPL	18 14 5	58 30 W	766	04	AQUADA DE QUIAQUILLANI	POPL	20 14 5	68 24 W	766	00
AQUA CALIENTE SEE AGUAS CALIENTES	POPL	18 26 5	59 27 W	766	00	AQUADA DE QUIAQUILLANI	POPL	20 14 5	68 24 W	766	02
AQUA CALIENTE SEE AGUAS CALIENTES	POPL	19 35 5	64 05 W	766	00	AQUADA DE TAPIA SEE AGUADA DE TAPIS	POPL	20 45 5	68 09 W	766	00
AQUA CALIENTE	LCTY	16 51 5	67 21 W	766	04	AQUADA DE TAPIS	POPL	20 45 5	68 09 W	766	01
AQUA CALIENTE, RÍO	STRM	15 41 5	62 55 W	766	04	AQUADA QUIAQUILLANI SEE					
AQUA CALIENTE, RÍO SEE						AQUADA DE QUIAQUILLANI	POPL	20 14 5	68 24 W	766	00
AGUAS CALIENTES, RÍO	STRM	18 39 5	59 12 W	766	00	AQUA DE CASTILLA	LCTY	19 47 5	65 58 W	766	01
						AQUA DE CASTILLA	LCTY	19 50 5	68 15 W	766	04

AQUA DE CASTILLA. ABRA SEE													
AQUA DE CASTILLA. ABRA	PASS	18 12 S	65 10 W	766	00	AQUALLAMAYA	POPL	18 22 S	67 16 W	766	04		
AQUA DE CASTILLA. ESTACION SEE						AQUA MILADA	POPL	20 32 S	66 32 W	766	01		
AQUA DE CASTILLA. ESTACION	RSTA	19 45 S	66 00 W	766	00	AQUA MILAGRA SEE	AQUA MILAGRO	POPL	19 17 S	67 07 W	766	00	
AQUA DE CASTILLA. QUEBRADA DE	STRM	21 19 S	66 41 W	766	01	AQUA MILAGRO		POPL	16 02 S	67 10 W	766	04	
AQUA DE CASTILLA. RIO SEE						AQUA MILAGRO		POPL	16 45 S	68 28 W	766	02	
TOLAPAMPA. RIO	STRM	20 19 S	66 16 W	766	00	AQUA MILAGRO		POPL	19 17 S	67 07 W	766	05	
AQUA DE CASTILLA. RIO	STRM	19 58 S	65 52 W	766	01	AQUAMILAGRO		POPL	14 17 S	68 12 W	766	05	
AQUADILLA	POPL	21 43 S	66 01 W	766	01	AQUA MLLADA SEE	AQUA MILADA	POPL	20 32 S	66 32 W	766	00	
AQUADILLA SEE LA AQUADILLA	LCTY	17 56 S	64 27 W	766	00	AQUA PANDA		POPL	18 03 S	68 51 W	766	04	
AQUADILLA. QUEBRADA	STRM	21 51 S	66 72 W	766	01	AQUA PANDE SEE	AQUA PANDA	POPL	18 03 S	68 51 W	766	00	
AQUADITAS	POPL	18 46 S	64 03 W	766	04	AQUA PASTA SEE	AQUA PASTO	POPL	19 28 S	61 12 W	766	00	
AQUADITAS. CERRO	HT	22 18 S	67 36 W	766	05	AQUA PASTO		POPL	19 28 S	61 12 W	766	04	
						AQUARAGUE SEE	AQUARAY	POPL	21 28 S	63 31 W	766	00	
AQUA DULCE	POPL	11 01 S	66 13 W	766	03	AQUARAGUE		POPL	21 56 S	63 46 W	766	04	
AQUA DULCE	POPL	12 35 S	65 34 W	766	04	AQUARAGUE. CONILI ERA DE		HTS	21 30 S	63 40 W	766	05	
AQUA DULCE	POPL	14 18 S	62 19 W	766	04	AQUARAGUE. SERRANIA DE		HTS	21 00 S	63 30 W	766	05	
AQUA DULCE	POPL	14 35 S	62 44 W	766	04	AQUARAGUE. SERRANIA DE SEE							
AQUA DULCE	LCTY	17 42 S	63 50 W	766	04	AQUARAGUE. CONDILLERA DE		HTS	21 30 S	63 40 W	766	00	
AQUA DULCE. ARROYO	STRM	10 59 S	66 51 W	766	04	AQUARAI SEE	AQUARAY	POPL	21 28 S	63 31 W	766	00	
AQUA DULCE. ARROYO	STRM	11 45 S	66 15 W	766	04	AQUARAYQUA. CERRO SEE							
AQUA DULCE. ARROYO	STRM	13 52 S	65 53 W	766	01	AQUARAYQUA. CERRO		HT	19 26 S	62 19 W	766	20	
AQUA DULCE. ESTACION	RSTA	19 38 S	65 48 W	766	04	AQUARATE QUAZU		POPL	19 19 S	62 26 W	766	04	
AQUA DULCE. QUEBRADA	STRM	22 18 S	67 25 W	766	01								
AQUA DULCE. ARROYO SEE						AQUARATE-HI		POPL	19 20 S	62 28 W	766	04	
AQUA DULCE. ARROYO	STRM	13 52 S	65 53 W	766	00	AQUARAY		POPL	21 28 S	63 31 W	766	04	
AQUA FEA	POPL	18 58 S	63 02 W	766	04	AQUARAYQUA. CERRO		HT	19 26 S	62 19 W	766	04	
AQUA MEDIONDA	POPL	21 47 S	64 29 W	766	04	AQUARBA		POPL	20 36 S	64 28 W	766	01	
AQUA MEDIONDA	LCTY	21 40 S	64 19 W	766	01	AQUARDALOMA		POPL	21 21 S	66 04 W	766	01	
AQUAIRA SEE	AQUAIRA	POPL	19 59 S	63 04 W	766	00	AQUARENDITA SEE	AQUARENDITA	POPL	21 50 S	63 45 W	766	00
AQUARENDA SEE	AQUARENDITA	POPL	21 50 S	63 45 W	766	00	AQUA RETIRADA		POPL	18 32 S	59 11 W	766	05
AQUARENDA	POPL	21 52 S	63 40 W	766	01	AQUA RICA		POPL	21 31 S	63 29 W	766	04	
AQUARENDA	POPL	21 58 S	63 43 W	766	05	AQUAS BLANCAS		LCTY	21 08 S	64 23 W	766	01	
AQUARENDA. CUESTA	SLPE	21 51 S	63 44 W	766	01	AQUAS CALIENTES		POPL	15 45 S	64 58 W	766	01	
AQUARENDITA	POPL	21 50 S	63 45 W	766	01	AQUAS CALIENTES SEE	AQUA CALIENTE	POPL	17 50 S	60 43 W	766	00	
AQUARENDITA	POPL	21 51 S	63 49 W	766	01	AQUAS CALIENTES		POPL	18 26 S	59 27 W	766	04	
AQUARENDITA SEE	AQUARENDA	POPL	21 52 S	63 40 W	766	00	AQUAS CALIENTES		POPL	19 35 S	64 05 W	766	04
AQUAISES	POPL	17 56 S	63 13 W	766	04	AQUAS CALIENTES		POPL	21 03 S	67 25 W	766	05	
AQUAITERO. ABRA	PASS	21 23 S	65 11 W	766	04	AQUAS CALIENTES		POPL	21 30 S	64 36 W	766	04	
AQUALLAMAYA	POPL	16 50 S	68 56 W	766	04	AQUAS CALIENTES. ARROYO		STRM	22 47 S	67 41 W	766	01	

AGUAS CALIENTES, ARROYO	STRM	22 49 5	67 42 W	766	01	AIGUÍ	POPL	17 29 5	61 36 W	766	04
AGUAS CALIENTES, CERRO	HT	21 36 5	67 58 W	766	05	AILAICO	POPL	16 20 5	68 06 W	766	02
AGUAS CALIENTES, ESTACIÓN	RSTA	17 48 5	66 37 W	766	04	AILLAICO SEE AILAICO	POPL	16 20 5	68 06 W	766	00
AGUAS CALIENTES, QUEBRADA SEE						AILLO CHUVIA	LCTV	17 40 5	68 33 W	766	04
AGUAS CALIENTES, ARROYO	STRM	22 49 5	67 42 W	766	00	AILLOLAYA	POPL	15 11 5	68 43 W	766	04
AGUAS CALIENTES, RÍO	STRM	18 39 5	59 12 W	766	05						
AGUAS CLARAS	POPL	16 33 5	67 26 W	766	03	AIMATA SEE AYHATA	POPL	18 26 5	64 31 W	766	00
AGUA SULFÚRICA	POPL	22 44 5	64 22 W	766	04	AIME	POPL	11 47 5	66 40 W	766	04
AGUA SULFÚRICA SEE						AIHIRI SEE IHIRI	POPL	19 23 5	63 18 W	766	00
AGUA SULFÚRICA	POPL	22 44 5	64 22 W	766	00	AIRACHUTA SEE AMACHUTA	POPL	37 48 5	68 57 W	766	00
AGUATERO, ABRA SEE AGUATERO, ABRA	PASS	21 23 5	65 11 W	766	00	AIQUELE	POPL	18 18 5	65 10 W	766	05
AGUATERO, CERRO	HT	18 27 5	68 58 W	766	04						
AGUAYO SEE SAGUAYO, QUEBRADA	STRM	17 57 5	63 45 W	766	00	AIQUELE SEE AIQUELE, RÍO DE	STRM	17 56 5	65 10 W	766	00
AGUAYRENDÁ SEE AGUAYRENDÁ	POPL	21 52 5	63 40 W	766	00	AIQUELE, ESTACIÓN	RSTA	18 07 5	65 09 W	766	04
AGUAYTORO	LCTV	20 45 5	64 48 W	766	34	AIQUELE, QUEBRADA SEE					
ÁGUILA SEE ÁGUILA, CERRO	HT	21 50 5	66 40 W	766	00	AIQUELE, RÍO DE	STRM	17 56 5	65 10 W	766	00
ÁGUILA, CERRO	HT	21 50 5	66 40 W	766	04	AIQUELE, RÍO DE	STRM	17 56 5	65 10 W	766	00
						AIQUELE, RÍO DE	STRM	17 56 5	65 10 W	766	05
ÁGUILA, CERRO DE	HT	17 07 5	65 51 W	766	01						
AGUILARI	POPL	16 43 5	67 21 W	766	05	AIVIVY SEE IVIVY	POPL	15 11 5	67 04 W	766	00
AGUILAR	POPL	21 17 5	63 26 W	766	01	ALAMAYATA, RÍO	STRM	15 23 5	68 57 W	766	02
AGUILAR, CERRO	HT	21 56 5	65 55 W	766	01	ALAMARCA	POPL	17 22 5	67 04 W	766	04
AGUILERA	POPL	11 31 5	68 01 W	766	03	ALJAL	POPL	18 28 5	65 19 W	766	04
						ALJINLUYARI	POPL	16 30 5	68 36 W	766	04
AGUILERA SEE S. C. AGUILERA	POPL	17 25 5	63 16 W	766	00						
AGUIRRE	POPL	17 22 5	65 44 W	766	05	ALJUSAR	POPL	15 24 5	68 32 W	766	03
AGUIRRE, CHACO	PLN	16 40 5	67 59 W	766	01	ALJUSARI SEE ANCOALAMI	POPL	15 24 5	68 31 W	766	00
AGUITA, CERRO SEE AGUILAR, CERRO	HT	21 56 5	65 55 W	766	00	ALJUSTICIADO	POPL	16 39 5	66 49 W	766	04
AGUJÓN, CERRO	HT	16 52 5	67 29 W	766	01	ALACAN	LCTV	21 07 5	67 09 W	766	02
						ALACRAN SEE ALACRAN, QUEBRADA	STRM	20 46 5	68 20 W	766	00
AGUA BLANCA SEE AGUA BLANCA	POPL	10 18 5	66 15 W	766	00						
AGURICOBÁ	POPL	10 26 5	66 48 W	766	04	ALACRAN, QUEBRADA	STRM	20 46 5	68 20 W	766	03
AGUSTÍN	POPL	17 10 5	61 33 W	766	03	ALALAY	POPL	17 41 5	65 41 W	766	04
AGUSTO, LAGUNA DE SEE						ALALAY, LAGUNA	LAKE	17 25 5	66 08 W	766	04
AGOSTO, LAGUNA DE	LAKE	18 26 5	57 50 W	766	00	ALBA SEE EL VI	POPL	17 46 5	66 36 W	766	00
AMJILMIMATA, CERRO	HT	15 39 5	68 05 W	766	04	ALBANEYOC	LCTV	21 44 5	66 55 W	766	01
AMJILMIMATA, CERRO SEE						ALBERTO, LAGUNA	LAKE	15 35 5	63 11 W	766	04
AMJILMIMATA, CERRO	HT	15 39 5	68 05 W	766	00	ALBERTOPA SEE ALBERTO-PANPA	POPL	19 44 5	64 14 W	766	00
AIGACHI	POPL	16 22 5	68 37 W	766	04	ALBERTO-PANPA	POPL	19 44 5	64 14 W	766	04
AIGACHI, BANJA SEE						ALCACOLLO, CERRO	HT	17 36 5	69 17 W	766	01
AIGACHI, BANJA DE	DAY	16 22 5	68 38 W	766	00	ALCALÁ	POPL	19 22 5	64 25 W	766	05
						ALCALÁ TAMBÓ	POPL	19 21 5	64 04 W	766	01
						ALCALDE, CERRO	HT	20 00 5	68 17 W	766	03

ALCALDEPAMPA	POPL	19 34 5	64 29 766	04	ALGODONAL	POPL	21 36 5	62 54 766	04
ALCAMARITOC	POPL	21 39 5	66 44 766	01	ALIANZA	POPL	9 50 5	66 11 766	04
ALCARRIA	POPL	18 23 5	66 26 766	04	ALIANZA	POPL	10 56 5	66 03 766	04
ALCATAMBO	POPL	19 42 5	65 46 766	02	ALIANZA	POPL	31 16 5	68 25 766	04
ALCAYA	POPL	19 37 5	67 46 766	05	ALIANZA	POPL	14 19 5	62 16 766	04
ALCAYATAL	POPL	20 06 5	63 54 766	04	ALIANZA	POPL	14 32 5	61 30 766	04
ALCIN, QUEBRADA DE	STRM	20 47 5	66 16 766	01	ALIANZA	POPL	15 42 5	67 15 766	01
ALCOA, CERRO	HT	22 27 5	66 49 766	04	ALIANZA	POPL	19 51 5	67 44 766	02
ALCOA HILL SEE ALCOA, CERRO	HT	22 27 5	66 49 766	00	ALIAZA SEE ALIANZA	POPL	10 56 5	66 03 766	00
ALCOCHA, RFO	STRM	15 31 5	67 47 766	05	ALICIA	POPL	10 59 5	69 02 766	04
ALCOHE	POPL	19 42 5	67 46 766	03	ALICOTA SEE ALICOTA, LAGUNA	LAKE	15 05 5	69 09 766	00
ALCORNOCAL	POPL	17 46 5	63 22 766	04	ALICOTA, LAGUNA	LAKE	15 05 5	69 09 766	05
ALCOS, LAGUNA	LAKE	16 21 5	58 47 766	01	ALIMAJE, CURICHE	HRSH	15 48 5	64 29 766	04
ALCOS, LAGUNA DO SEE ALCOS, LAGUNA	LAKE	16 21 5	58 47 766	00	ALISAL	LCTY	17 10 5	65 54 766	04
ALCOTAMBO SEE ALCATAMBO	POPL	19 42 5	65 46 766	00	ALISANI SEE ALISANI	POPL	16 34 5	66 48 766	00
ALEGRE SEE VISTA ALEGRE	POPL	10 22 5	67 19 766	00	ALISAS	POPL	21 51 5	64 56 766	05
ALEGRE	POPL	15 06 5	60 28 766	04	ALISURI	POPL	16 54 5	66 48 766	04
ALEGRE	POPL	17 19 5	61 10 766	04	ALLAGRACIA SEE ALTA GRACIA	POPL	11 36 5	68 15 766	00
ALEGRE, RFO	STRM	15 35 5	60 11 766	04	ALLALEICA	POPL	16 48 5	67 58 766	04
ALEGRETE	POPL	10 45 5	65 34 766	04	ALLANAMA	POPL	19 48 5	63 46 766	04
ALEGRIA, RFO	STRM	14 57 5	62 44 766	04	ALLAVIRE, CERRO	HT	19 46 5	68 27 766	01
ALEJANDRIA	POPL	12 04 5	65 09 766	04	ALLAVIRE, CERRO SEE ALLAVIRE, CERRO	HT	19 46 5	68 27 766	00
ALETA, PUNTA DE	HT	21 57 5	65 55 766	04	ALLITA SEE ALLITAS	POPL	20 24 5	66 36 766	00
ALGAROBILLO, POZO DEL SEE					ALLITA, ESTACION	ESTA	20 58 5	66 12 766	04
ALGAROBILLO, POZO DEL	SPRG	21 50 5	63 29 766	00	ALLITAS	POPL	20 24 5	66 36 766	01
ALGAROBAL	POPL	18 03 5	65 03 766	04	ALLPACOMA	POPL	16 32 5	64 09 766	02
ALGARROBAL	POPL	21 20 5	63 22 766	03	ALLPAKERI SEE HALLPAKERI	POPL	17 56 5	63 05 766	00
ALGARROBAL	POPL	21 20 5	63 24 766	04	ALLPAKERI	POPL	17 51 5	64 26 766	01
ALGARROBAL SEE EL ALGARROBAL	POPL	21 54 5	62 52 766	00	ALMACEN	POPL	14 01 5	62 03 766	04
ALGARROBAL	LCTY	18 01 5	65 03 766	01	ALMACEN	POPL	14 18 5	62 10 766	04
ALGARROBILLA	POPL	21 22 5	63 30 766	04	ALMACEN	POPL	14 51 5	61 38 766	04
ALGARROBILLA	POPL	21 56 5	63 16 766	04	ALMACEN	POPL	15 45 5	62 15 766	04
ALGARROBILLA SEE					ALMASARUCHIPA	POPL	21 20 5	64 05 766	04
ALGARROBILLA, POZO DEL	SPRG	21 50 5	63 29 766	00	ALMERA, ABRA DE	PASS	21 07 5	65 46 766	01
ALGARROBILLA, POZO DEL	SPRG	21 50 5	63 29 766	01	ALMENDRAL	POPL	11 03 5	65 42 766	04
ALGARROBILLO	POPL	18 06 5	62 57 766	03	ALMENDRAS	POPL	18 04 5	63 16 766	04
ALGARROBILLO	POPL	18 40 5	62 48 766	04	ALMENDRAS, CERRO	HT	18 29 5	65 21 766	04
ALGODONAL	POPL	20 23 5	64 25 766	04	ALMENDRO	POPL	18 34 5	59 03 766	04

ALMENDRO	POPL	18 48 S	58 35 W	766	05	ALTAPAMPA SEE ALPAMPA	POPL	20 24 S	64 36 W	766	00
ALMENDROS SEE ALMENDRO	POPL	18 34 S	59 03 W	766	00	ALTA VISTA	POPL	14 43 S	62 24 W	766	04
ALMORÉDAS	POPL	10 38 S	64 16 W	766	04	ALTA VISTA SEE ALTA VISTA, FORTÍN	FORT	19 23 S	58 04 W	766	00
ALONSO IBÁÑEZ SEE						ALTA VISTA, FORTÍN	FORT	19 23 S	58 04 W	766	03
ALONZO DE IBÁÑEZ, PROVINCIA	PROV	18 30 S	64 20 W	766	00	ALTIPLANO	UPLD	18 00 S	68 00 W	766	00
ALONZO DE IBÁÑEZ SEE											
ALONZO DE IBÁÑEZ, PROVINCIA	PROV	18 30 S	64 20 W	766	00	ALTIPLANO, THE SEE ALTIPLANO	UPLD	18 00 S	68 00 W	766	00
						ALTO	POPL	15 36 S	68 29 W	766	01
ALONZO DE IBÁÑEZ, PROVINCIA	PROV	18 30 S	64 20 W	766	03	ALTO SEE EL ALTO, ESTACIÓN	RSTA	16 30 S	68 10 W	766	00
ALONJASÍ SEE ALPAMPA	POPL	21 35 S	64 24 W	766	00	ALTO ACHACANA	POPL	16 47 S	69 10 W	766	01
ALOTA	POPL	21 24 S	67 34 W	766	05	ALTO ACRE, RÍO SEE ACRE, RÍO	STRM	8 45 S	67 22 W	766	00
ALOTA, RÍO	STRM	21 21 S	67 09 W	766	05						
ALPACORA	POPL	16 36 S	64 11 W	766	04	ALTO ALMACÉN	POPL	14 20 S	62 10 W	766	04
						ALTO CARRANCA	POPL	21 35 S	66 47 W	766	04
ALPAMPA	POPL	21 08 S	65 52 W	766	01	ALTO CARIPI SEE CARIPI	POPL	20 06 S	61 32 W	766	00
ALPAMPA	POPL	21 35 S	64 24 W	766	04	ALTO COMACHE SEE ALTO DE COMACHE	POPL	17 03 S	68 29 W	766	00
ALPAMPA	POPL	21 24 S	67 34 W	766	04	ALTO DE CAJAS	POPL	21 21 S	64 30 W	766	04
ALPEN ESTUARICO, QUEBRADA	STEM	21 17 S	65 52 W	766	01						
ALPINA, ARROYO	STRM	12 13 S	64 57 W	766	04	ALTO DE COMACHE	POPL	17 03 S	68 29 W	766	01
						ALTO DE LAS CAÑAS, QUEBRADA	STRM	21 49 S	64 08 W	766	04
ALSACIA	POPL	10 40 S	64 23 W	766	03	ALTO DE LAS SIERRAS SEE TACO BLANCO	POPL	18 21 S	63 47 W	766	00
ALSACIA CONSULTA SEE ALSACIA	POPL	10 40 S	64 23 W	766	00	ALTO DE ROSAS SEE					
ALSARSA SEE ALSACIA	POPL	10 40 S	64 23 W	766	00	ALTO DE ROSAS, NEVADO	HT	15 49 S	68 20 W	766	06
ALSURI - CERRO	HT	15 22 S	69 15 W	766	04	ALTO DE ROSAS	PASS	15 30 S	64 21 W	766	01
ALSURI - CERRO	HT	16 34 S	67 22 W	766	01						
						ALTO DE ROSAS, NEVADO	HT	15 49 S	68 20 W	766	01
ALSURI	POPL	17 50 S	68 04 W	766	06	ALTO DE TAREIRA	POPL	19 48 S	63 36 W	766	01
ALSURI	POPL	19 09 S	66 41 W	766	04	ALTO DE TAREIRA SEE ALTO DE TAREIRA	POPL	19 48 S	63 36 W	766	00
ALTA GRACIA	POPL	11 18 S	64 34 W	766	04	ALTO ICHILO SEE ALTO ICHILO, RÍO	SECS	17 31 S	64 13 W	766	00
ALTA GRACIA	POPL	11 36 S	64 15 W	766	04	ALTO ICHILO, RÍO	SECS	17 31 S	64 13 W	766	04
ALTA GRACIA	POPL	13 15 S	64 10 W	766	04						
						ALTO LIMA SEE HOJÓN DE LIMA	POPL	16 29 S	68 11 W	766	00
ALTA GRACIA	POPL	13 34 S	63 33 W	766	04	ALTO PALMAR	LCTV	15 31 S	68 24 W	766	01
ALTA GRACIA	POPL	16 10 S	62 09 W	766	04	ALTO PORVENIP	POPL	11 21 S	69 13 W	766	04
ALTA GRACIA	POPL	16 31 S	62 24 W	766	05	ALTO RIO ICHILO SEE					
ALTAMACHI	POPL	17 02 S	64 26 W	766	05	ALTO RIO ICHILO, RÍO	SECS	17 31 S	64 13 W	766	00
ALTAMACHI, RÍO SEE						ALTOS	POPL	14 30 S	68 20 W	766	01
LA MENDIÓN, RÍO DE	STRM	16 06 S	66 57 W	766	00						
						ALTO SECO	POPL	16 52 S	64 07 W	766	05
ALTAMACHI, RÍO	STRM	16 08 S	66 10 W	766	01	ALTURA NUEVA BREÑA	POPL	12 33 S	64 24 W	766	04
ALTAMACHI, RÍO	STRM	16 25 S	64 24 W	766	05	ALUMITA SEE ANHITAPI	POPL	17 06 S	68 37 W	766	00
ALTAMACHI, RÍO	STRM	17 04 S	64 23 W	766	01	ALVARES, PUERTO SEE PUERTO ALVAREZ	POPL	14 09 S	62 24 W	766	00
						ALVES	POPL	9 50 S	65 34 W	766	04
ALTAMIRANI	POPL	14 21 S	67 34 W	766	04						
ALTAMIRANI	POPL	17 31 S	64 30 W	766	01						
						ALVIS	POPL	14 30 S	63 09 W	766	04
ALTAMIRANI	POPL	21 17 S	64 13 W	766	01						

ANACARE	LCTY	16 16 S	68 52 W	766	01	AMBAYO	SEE	AMBAYO	POPL	16 53 S	62 51 W	766	00
ANACHARI	POPL	15 46 S	68 51 W	766	01	AMBANA			POPL	15 28 S	69 00 W	766	05
ANACHATA	POPL	15 43 S	68 06 W	766	04	AMBALA, RÍO			STRM	15 25 S	68 55 W	766	04
ANACHUMA	SEE	ANACHUMA GRANDE				AMBAYBAL			LCTY	11 18 S	67 06 W	766	03
ANACHUMA	POPL	18 24 S	68 18 W	766	00	AMBORO			POPL	17 37 S	63 37 W	766	04
ANACHUMA	POPL	18 50 S	66 47 W	766	05	AMBORO			POPL	19 43 S	62 37 W	766	03
ANACHUMA	POPL	20 30 S	66 41 W	766	05	AMBORO, CERRO			POPL	19 43 S	62 38 W	766	04
ANACHUMA	POPL	21 09 S	65 26 W	766	04	AMBORO, CERRO			HT	17 44 S	63 39 W	766	05
ANACHUMA	LCTY	20 34 S	66 46 W	766	03	AMBORO RUEYO	SEE	AMBORO	POPL	19 43 S	62 37 W	766	00
ANACHUMA GRANDE	POPL	18 24 S	68 18 W	766	04	AMBRO			POPL	10 29 S	64 50 W	766	04
ANACHUMAMA	SEE	ANACHUMA				AMERANO, RÍO			STRM	11 16 S	68 44 W	766	05
ANACHUTA	POPL	17 48 S	68 57 W	766	02	AMERATI			POPL	19 17 S	62 26 W	766	04
ANAGUAYA	POPL	15 56 S	68 16 W	766	04	AMERETA	SEE	AMERETE	POPL	21 30 S	64 02 W	766	00
ANAGUAYA	SEE	QUIEBRE, RÍO				AMERETE			POPL	21 30 S	64 02 W	766	01
ANAGUAYA	SEE	ANAGUAYA, RÍO				AMÉRICA			POPL	10 46 S	66 41 W	766	04
ANAGUAYA, RÍO	STRM	15 46 S	68 10 W	766	05	AMÉRICA			POPL	11 07 S	68 03 W	766	04
ANARATI	SEE	AMERATI				AMÉRICA			POPL	11 50 S	67 54 W	766	05
ANARAJAMJIRA, RÍO	STRM	15 28 S	68 03 W	766	01	AMERINE, CERRO	SEE	CAMERINE, CERRO	HT	19 58 S	64 26 W	766	00
ANANI	POPL	17 25 S	68 57 W	766	04	AMETANO, ARROYO			STRM	11 00 S	68 03 W	766	04
ANANIKEN	POPL	17 44 S	68 37 W	766	04	ANIAYTO			HT	21 10 S	63 39 W	766	04
ANANOKERI	SEE	ANANOKEN				ANIRAYA			POPL	17 29 S	66 18 W	766	04
ANANTALA, RÍO	STRM	14 37 S	68 44 W	766	04	ANPURI, ISLA	SEE	NANPURI, ISLA	ISL	16 01 S	69 07 W	766	00
ANANTATA, RÍO	SEE	ANANTALA, RÍO				ANPAYA			POPL	19 15 S	65 14 W	766	04
ANARETE	POPL	15 14 S	68 58 W	766	05	ANPICOLOQUE			POPL	17 14 S	57 21 W	766	02
ANARILLO	SEE	ANARILLO, CERRO				ANPUPA, ISLA DE	SEE	CUMANA, ISLA	ISL	16 21 S	68 41 W	766	00
ANARILLO, CERRO	HT	18 58 S	68 54 W	766	04	ANTA AITA	SEE	ANTA ANTA	POPL	17 19 S	68 38 W	766	00
ANARILLO, CERRO	HT	21 53 S	66 43 W	766	05	ANALLAJTA			POPL	17 02 S	67 48 W	766	02
ANARILLO, CONO	HT	20 16 S	68 35 W	766	04	ANUTARI			POPL	11 14 S	68 14 W	766	04
ANARO	POPL	19 31 S	68 29 W	766	31	ANACA			POPL	17 12 S	68 46 W	766	04
ANARU	POPL	19 28 S	64 24 W	766	04	ANAMJARI			POPL	18 13 S	65 39 W	766	03
ANARU-HAYO, RÍO	SEE	MADRE DE DIOS, RÍO				ANAMAYARI	SEE	ANAMJANI	POPL	18 13 S	65 39 W	766	00
ANARU, RÍO	STRM	10 58 S	66 09 W	766	00	ANANI			POPL	21 16 S	66 11 W	766	01
ANARUARI	SEE	ANUTARI				ANAMULOMA			POPL	21 30 S	66 10 W	766	04
ANAYA	SEE	ANAYAPAMPA				ANAMUJLOMA	SEE	ANAMUJLOMA	POPL	21 30 S	66 10 W	766	00
ANAYA, ALTO DE	HT	18 25 S	63 55 W	766	04	ANAMUNA			POPL	21 16 S	66 00 W	766	01
ANAYA, RÍO	SEE	PABLO ANAYA, RÍO				ANALLACSI, NEVADO	SEE		HT	17 56 S	68 56 W	766	00
ANAYAPAMPA	POPL	18 29 S	66 26 W	766	05	ANALLACSI, PICO			HT	17 56 S	68 56 W	766	04
ANBAIBO	POPL	16 53 S	62 51 W	766	04	ANALLACSI, PICO							

ANAREA	POPL	15 32 S	68 44 W	766	05	ANCOCOLLA SEE ANCOCALA	POPL	19 26 S	67 24 W	766	00
ANARCHUYO	POPL	19 21 S	67 14 W	766	04	ANCOCOLLU, RIO SEE ANCACOLLU, RIO	STRM	19 59 S	66 58 W	766	00
ANARCHUYO SEE ANARCHUYO	POPL	19 21 S	67 14 W	766	04	ANCOCOLO SEE ANCOCOLA	POPL	18 26 S	67 41 W	766	00
ANAREUDA	POPL	21 04 S	64 06 W	766	04	ANCOCOLA SEE ANCOCALA	POPL	19 26 S	67 24 W	766	00
ANARUYA	POPL	21 04 S	64 52 W	766	04	ANCOCOTO SEE ANCOCALA	POPL	19 26 S	67 24 W	766	00
ANAYACSI, CERRO DE SEE						ANCONIA SEE ANCONAMA	POPL	18 34 S	67 37 W	766	00
ANALLACSI, PICO	HT	17 56 S	68 56 W	766	00	ANCONAMA	POPL	15 45 S	68 33 W	766	01
ANAYANI	POPL	17 08 S	68 32 W	766	01	ANCONAMA SEE ANCONAMA, NEVADO	HT	15 51 S	68 36 W	766	00
ANACATO	POPL	18 53 S	66 40 W	766	04	ANCONAMA, NEVADO	HT	15 51 S	68 36 W	766	05
ANCACOLLU, RIO	STRM	19 59 S	66 58 W	766	02	ANCONAMA, NEVADO DE SEE					
ANCACOLS SEE ANCAZORO	POPL	19 56 S	63 11 W	766	00	ANCONAMA, NEVADO	HT	15 51 S	68 36 W	766	00
ANCACOTA, QUEBRADA	STRM	20 52 S	66 07 W	766	01	ANCOLA SEE ANCOCOLA	POPL	18 26 S	67 41 W	766	00
ANCAÑASA	POPL	20 53 S	63 43 W	766	04	ANCOLAYNA SEE JARCOLAYNE	POPL	18 36 S	66 29 W	766	00
ANCARA	POPL	16 40 S	68 13 W	766	04	ANCONA	POPL	15 46 S	68 33 W	766	05
ANCARA	POPL	17 03 S	68 17 W	766	04	ANCONA	POPL	19 07 S	65 41 W	766	05
ANCARANI SEE HANCARANI	POPL	18 53 S	65 16 W	766	00	ANCONA, RIO	STRM	15 41 S	68 36 W	766	04
ANCASORO SEE ANCAZORO	POPL	19 56 S	63 11 W	766	00	ANCONARCA	POPL	17 13 S	68 57 W	766	04
ANCAZORO	POPL	19 56 S	63 11 W	766	04	ANCONAYA	POPL	19 24 S	65 14 W	766	01
ANCELMO SEE ANSELMO	POPL	15 14 S	68 20 W	766	00	ANCONILLA, RIO	STRM	19 07 S	65 41 W	766	04
ANCHAPLAYA SEE ANCHOPAYA	POPL	14 03 S	68 53 W	766	00	ANCONILLO, RIO SEE ANCONILLA, RIO	STRM	19 07 S	65 41 W	766	00
ANCHOCARA	POPL	17 03 S	67 38 W	766	02	ANCONAIMES	POPL	15 54 S	68 58 W	766	04
ANCHOPATA SEE ANCHOPAYA	POPL	14 03 S	68 53 W	766	00	ANCONAIMES SEE ANCONAIMES, RIO	STRM	15 55 S	68 58 W	766	00
ANCHOPAYA	POPL	14 03 S	68 53 W	766	04	ANCONAIMES, RIO	STRM	15 55 S	68 58 W	766	01
ANCHIQUI SEE ANCOAQUE	POPL	15 35 S	67 57 W	766	00	ANCONCOLLO, RIO SEE ANCACOLLU, RIO	STRM	19 59 S	66 58 W	766	00
ANCONAMA	POPL	16 12 S	68 49 W	766	02	ANCONDOVI	POPL	18 24 S	67 46 W	766	04
ANCOAQUE SEE HANCO MAQUE	POPL	16 45 S	68 57 W	766	00	ANCONUMA	POPL	17 05 S	68 22 W	766	04
ANCOAGUE	POPL	15 35 S	67 57 W	766	04	ANCONUMI	POPL	17 30 S	66 44 W	766	04
ANCOCACO, LAGUNA	LAKE	16 05 S	68 19 W	766	01	ANCOSURI	POPL	16 47 S	67 58 W	766	04
ANCOCAMBA	POPL	16 25 S	68 32 W	766	04	ANCOTA	POPL	15 32 S	68 01 W	766	01
ANCOCAMBA	POPL	18 34 S	67 17 W	766	05	ANDACA	POPL	17 19 S	68 45 W	766	04
ANCOCAMBA	POPL	18 50 S	66 18 W	766	04	ANDACABA	POPL	19 49 S	65 38 W	766	01
ANCOCALA	POPL	15 34 S	68 06 W	766	03	ANDACABA, CERRO	HT	19 44 S	65 32 W	766	01
ANCOCALA	POPL	17 21 S	68 24 W	766	04	ANDACABA, CERRO DE	HTS	19 45 S	65 35 W	766	02
ANCOCALA	POPL	15 20 S	67 24 W	766	02	ANDACABA SEE ANDACABA, CERRO	HT	19 44 S	65 32 W	766	00
ANCOCALANI	POPL	15 24 S	68 31 W	766	01	ANDACABA, CERROS DE SEE					
ANCOCANO, LAGUNA SEE						ANDACABA, CERROS DE	HTS	19 45 S	65 35 W	766	00
ANCOCACO, LAGUNA	LAKE	16 15 S	68 19 W	766	00	ANDACAVE SEE ANDACABA	POPL	19 49 S	65 38 W	766	00
ANCOCOLA	POPL	18 26 S	67 41 W	766	03	ANDAMARCA	POPL	18 49 S	67 31 W	766	05

ANDARIVI	POPL	16 56 S	68 18 W	766	04	ANGOSTURA	POPL	21 57 S	63 58 W	766	04
ANDAVILOQUE	POPL	18 24 S	66 35 W	766	04	ANGOSTURA	LCTY	18 09 S	63 31 W	766	05
ANDÉN	POPL	17 58 S	65 54 W	766	04	ANGOSTURA, CAÑÓN DE LA	GRGE	19 46 S	63 42 W	766	01
ANDEAS	POPL	17 51 S	65 59 W	766	04	ANGOSTURA, ESTACIÓN	ESTA	17 32 S	66 05 W	766	04
ANDESAUNPA	POPL	17 55 S	65 55 W	766	04	ANGOSTURA, LAGUNA DE LA	LAKE	17 33 S	66 03 W	766	02
ANDES SEE LOS ANDES, PROVINCIA	PROV	16 20 S	68 30 W	766	00	ANGOSTURA, QUEBRADA	STRM	20 56 S	65 39 W	766	01
ANDES SEE ANDES MOUNTAINS	NTS	20 70 S	67 00 W	766	00	ANGOSTURACASA	POPL	21 23 S	66 19 W	766	01
ANDES, CERRO	HT	20 18 S	68 41 W	766	01	ANGUAIRA	POPL	19 59 S	63 04 W	766	05
ANDES, CORDILLERA DE LOS SEE						ANGUIJAJA, ARROYO	STRM	13 33 S	68 21 W	766	04
ANDES MOUNTAINS	NTS	20 00 S	67 00 W	766	00	ANILAYA	POPL	15 39 S	68 43 W	766	01
ANDES, CORDILLERA OF THE SEE											
ANDES MOUNTAINS	NTS	20 00 S	67 00 W	766	00	ANILAYA, RÍO	STRM	15 39 S	68 45 W	766	01
ANDES MOUNTAINS (CONVENTIONAL) :						ANILLO	POPL	14 04 S	61 51 W	766	04
CORDILLERA DE LOS ANDES (SPANISH)	NTS	20 00 S	67 00 W	766	05	ANIMAS	POPL	18 22 S	67 35 W	766	03
ANDRÉS SEE SAN ANDRÉS	POPL	17 50 S	58 45 W	766	00	ANIMAS, ALTO DE	UPLD	16 33 S	68 02 W	766	05
ANDRÉS IBÁÑEZ SEE						ANIMAS, ALTO DE LAS SEE					
ANDRÉS IBÁÑEZ, PROVINCIA	PROV	17 45 S	63 15 W	766	00	ANIMAS, ALTO DE	UPLD	16 33 S	68 02 W	766	00
ANDRÉS IBÁÑEZ, PROVINCIA	PROV	17 45 S	63 15 W	766	03						
ANÉZ SEE ASCENSIÓN	POPL	15 42 S	63 05 W	766	00	ANIMÓ	POPL	20 34 S	64 06 W	766	05
						ANIMOS, QUEBRADA SEE					
ANÉZ	POPL	17 19 S	63 43 W	766	03	ANIMOS, QUEBRADA DE	STRM	21 10 S	66 02 W	766	00
ANÉLCASA	POPL	20 50 S	66 21 W	766	04	ANIMOS, QUEBRADA DE	STRM	21 10 S	66 02 W	766	02
ANGELES SEE LOS ANGELES	POPL	14 32 S	62 13 W	766	00	ANINOSA SEE ANIMAS	POPL	18 22 S	67 35 W	766	00
ANGELES	POPL	20 54 S	66 19 W	766	01	ANINZA SEE ANIMAS	POPL	18 22 S	67 35 W	766	00
ANSEL SANDOVAL, PROVINCIA	PROV	17 30 S	58 30 W	766	02						
						ANLUTA	POPL	20 37 S	66 23 W	766	01
ANGONILLA, RÍO SEE ANOHILLA, RÍO	STRM	19 07 S	65 41 W	766	00	ANOCAGUA SEE ANCOAGUE	POPL	15 32 S	67 57 W	766	00
ANGOSTO SEE PARAL ANGOSTO	POPL	21 33 S	65 16 W	766	00	ANOCARCTA	LCTY	19 17 S	68 32 W	766	01
ANGOSTO	LCTY	20 20 S	64 04 W	766	04	ANDOLLE	POPL	17 52 S	68 50 W	766	04
ANGOSTO TAPERILLA SEE TAPERILLA	POPL	19 44 S	63 53 W	766	00	ANQUAIRA SEE ANQUAIRA	POPL	19 59 S	63 04 W	766	00
ANGOSTURA	POPL	10 48 S	66 15 W	766	04						
						ANQUIONA	POPL	16 59 S	67 40 W	766	02
ANGOSTURA	POPL	16 48 S	67 38 W	766	04	ANQUIONA	POPL	17 04 S	67 41 W	766	04
ANGOSTURA	POPL	18 07 S	65 44 W	766	04	ANSA, CERRO	HT	20 44 S	68 14 W	766	03
ANGOSTURA	POPL	18 08 S	64 12 W	766	04	ANSELMO	POPL	15 14 S	68 20 W	766	04
ANGOSTURA	POPL	18 50 S	65 07 W	766	04	ANSELMO	POPL	15 16 S	68 17 W	766	02
ANGOSTURA	POPL	19 08 S	64 42 W	766	04						
						ANTA	POPL	16 57 S	68 44 W	766	04
ANGOSTURA	POPL	17 50 S	63 41 W	766	04	ANTA, RÍO SEE ANTE, RÍO	STRM	16 33 S	68 50 W	766	00
ANGOSTURA	POPL	20 44 S	67 50 W	766	04	ANTA ANTA	POPL	17 19 S	68 38 W	766	02
ANGOSTURA	POPL	21 31 S	65 42 W	766	01	ANTACAGUA SEE ANTASINGUA	POPL	17 35 S	66 41 W	766	00
ANGOSTURA	POPL	21 31 S	65 53 W	766	01	ANTACANJA, CERRO	HT	17 04 S	68 57 W	766	01
ANGOSTURA	POPL	21 41 S	64 38 W	766	04						
						ANTACANJA, CERRO SEE					
						ANTACANJA, CERRO	HT	17 04 S	68 57 W	766	00

ANTACOLLO	POPL	18 10 5	68 36 W	766	04				
ANTAMJACA, CERRO SEE									
ANTAMJACA, CERRO DE	HT	17 15 5	65 18 W	766	00				
ANTAMJACA, CERRO DE	HT	17 15 5	65 18 W	766	01				
ANTAMARCA	POPL	16 36 5	68 46 W	766	04				
ANTANA	POPL	16 24 5	68 30 W	766	02				
ANTAN, SEE ANAN	POPL	17 25 5	68 57 W	766	00				
ANTAPATA	POPL	18 56 5	67 32 W	766	05				
ANTAQUIPA	POPL	17 02 5	68 35 W	766	01				
ANTASAGUA	POPL	17 35 5	66 41 W	766	03				
ANTAUTA	POPL	17 20 5	68 56 W	766	04				
ANTE, RÍO	STRM	16 53 5	68 50 W	766	01				
ANTEQUERA	POPL	18 29 5	66 53 W	766	05				
ANTEZARA	POPL	11 22 5	67 31 W	766	04				
ANTICASA	POPL	20 58 5	66 28 W	766	01				
ANTICURAGUA SEE ANTICURAGUARA	POPL	18 15 5	68 28 W	766	00				
ANTICURAGUARA	POPL	18 15 5	68 28 W	766	02				
ANTICURAGUARA SEE ANTICURAGUARA	POPL	18 15 5	68 28 W	766	00				
ANTIGUA COLOMBIA CREVAZ	POPL	21 55 5	62 55 W	766	04				
ANTIHASI	POPL	21 09 5	66 22 W	766	01				
ANTIMORO	POPL	21 08 5	66 14 W	766	01				
ANTIMASI SEE ANTHASI	POPL	21 09 5	66 22 W	766	50				
ANTIPIÑA SEE ANTIPIÑA	POPL	17 37 5	68 36 W	766	00				
ANTIPIÑA SEE ANTIPIÑA	HT	17 37 5	68 36 W	766	00				
ANTIPIÑA SEE ANTIPIÑA	POPL	17 37 5	68 36 W	766	00				
ANTUCURAMA SEE ANTICURAGUARA	POPL	18 15 5	68 28 W	766	00				
ANTUCURAGUARA SEE ANTICURAGUARA	POPL	18 15 5	68 28 W	766	00				
ANTICURAJE	POPL	21 31 5	65 53 W	766	00				
ANTIPAMPA	POPL	17 29 5	67 37 W	766	04				
ANTIPIÑA	POPL	17 37 5	68 36 W	766	02				
ANTOCAGUA SEE ANTACAMA, CERRO	HT	17 04 5	68 57 W	766	00				
ANTOCOLLO	POPL	16 13 5	68 34 W	766	01				
ANTONIC	LCTY	11 41 5	69 13 W	766	04				
ANTONIO QUIJARRO, PROVINCIA SEE									
QUIJARRO, PROVINCIA	PROV	20 00 5	66 20 W	766	00				
ANTORA	POPL	19 07 5	65 58 W	766	04				
ANZA, CERRO SEE ANSA, CERRO	HT	20 44 5	64 14 W	766	00				
ANZALDO	POPL	17 50 5	65 55 W	766	05				
ANZALDO, RÍO	STRM	17 43 5	65 53 W	766	04				
APACHETA	POPL	16 42 5	67 16 W	766	04				
APACHETA	POPL	17 45 5	68 20 W	766	01				
APACHETA	POPL	18 43 5	64 10 W	766	04				
APACHETA	POPL	20 34 5	65 40 W	766	01				
APACHETA	POPL	20 35 5	66 24 W	766	04				
APACHETA	POPL	20 38 5	65 38 W	766	01				
APACHETA	POPL	21 07 5	65 51 W	766	01				
APACHETA SEE APACHETA, ABRA	PASS	17 46 5	66 50 W	766	00				
APACHETA, ABRA	PASS	16 04 5	68 18 W	766	01				
APACHETA, ABRA	PASS	17 46 5	66 50 W	766	04				
APACHETA, ABRA	PASS	19 24 5	65 15 W	766	01				
APACHETA, ABRA	PASS	19 39 5	65 44 W	766	01				
APACHETA, ABRA	PASS	21 10 5	64 43 W	766	04				
APACHETA, CERRO	HT	21 54 5	66 38 W	766	04				
APACHETA, CERRO DE LA	HT	16 04 5	68 21 W	766	01				
APACHETACASA	POPL	21 32 5	66 53 W	766	04				
APACHETA KASA SEE APACHETACASA	POPL	21 32 5	66 53 W	766	00				
APACHETA TILLUJAYA	POPL	19 37 5	68 36 W	766	04				
APACHETILLA	POPL	19 17 5	65 03 W	766	04				
APAJAZO, VOLCÁN	HT	22 03 5	67 58 W	766	04				
APANA	POPL	15 56 5	67 55 W	766	01				
APANA SEE APANA	POPL	15 56 5	67 55 W	766	00				
APANA	POPL	16 34 5	68 02 W	766	01				
APARAJOS SEE APAREJOS	POPL	15 47 5	64 28 W	766	00				
APAREJO, POZO DEL	SPRG	20 47 5	62 29 W	766	04				
APAREJOS	POPL	15 47 5	64 28 W	766	04				
APAYITHMA	POPL	17 03 5	68 36 W	766	01				
APERE, RÍO	STRM	13 44 5	65 18 W	766	05				
APICHANA, RÍO	STRM	15 07 5	67 44 W	766	01				
APICHANA SEE MONDO, RÍO	STRM	14 38 5	67 35 W	766	00				
APICHANA, RÍO SEE APICHANA, RÍO	STRM	15 07 5	67 44 W	766	04				
APILLAMPAMPA	POPL	17 48 5	64 12 W	766	04				
APILLAMARCA	POPL	17 04 5	68 33 W	766	01				
APINAS SEE ANINAS, ALTO DE	UPLD	16 33 5	68 02 W	766	00				
APINGALLA SEE APINGOLLAS	POPL	17 03 5	67 47 W	766	00				
APINGOLLAS	POPL	17 03 5	67 47 W	766	04				

APITA											
APOLO	POPL	16 30 S	67 30 W	766	04	ARARAL, CERRO	HT	21 36 S	68 11 W	766	04
APOLO, RÍO	POPL	14 43 S	68 31 W	766	05	ARARAS SEE ARARAS, CAMPO DE	PLA	12 07 S	63 59 W	766	00
APOOCO	STRN	14 46 S	68 27 W	766	01	ARARÁS, ARROYO	STRN	9 57 S	65 22 W	766	04
	POPL	15 52 S	68 52 W	766	02	ARARÁS, ARROYO	STRN	9 58 S	65 20 W	766	04
APYASÉ, RÍO DE	STRN	13 48 S	63 39 W	766	05	ARARAS, CACHOEIRA DAS SEE					
APURÉ, RÍO SEE APURÉ, RÍO	STRN	13 44 S	65 18 W	766	00	ARARÁS, CACHUELA	FALL	9 57 S	65 20 W	766	00
AQUILAMBAYA	POPL	15 46 S	68 49 W	766	02	ARARÁS, CACHUELA (OCCLIVIA);					
AQUÍO	POPL	19 42 S	63 43 W	766	04	CACHOEIRA DAS ARARAS (BRAZIL)	FALL	9 57 S	65 20 W	766	05
AQUIRI RIVER SEE ACNE, RÍO	STRN	8 45 S	67 22 W	766	00	ARARÁS, CAMPO DE	PLA	12 40 S	63 59 W	766	05
						ARARÉ, LAGO	LAKE	15 24 S	64 35 W	766	04
ARA	POPL	20 36 S	65 29 W	766	04	ARARÉ, LAGO DE SEE ARARÉ, LAGO	LAKE	15 24 S	64 35 W	766	00
ARABATE	POPL	19 00 S	65 12 W	766	04	ARARÉ, LAGUNA SEE ARARÉ, LAGO	LAKE	15 24 S	64 35 W	766	00
ARABETE SEE ARABATE	POPL	19 00 S	65 12 W	766	00						
ARABICO SEE ARÁTICO	POPL	20 07 S	63 40 W	766	00	ARASAYA	POPL	16 27 S	68 57 W	766	04
ARACA	POPL	16 52 S	67 35 W	766	05	ARASHICO	POPL	11 24 S	66 52 W	766	04
						ARÁTICO	POPL	20 07 S	63 40 W	766	04
ARACA	POPL	16 53 S	67 37 W	766	02	ARAUKO	POPL	17 17 S	65 59 W	766	05
ARACA, MEYADO	HT	16 54 S	67 25 W	766	04	ARANAUO SEE ARAUKO	POPL	17 17 S	65 59 W	766	00
ARACA, RÍO	STRN	16 47 S	67 37 W	766	04						
ARACA, RÍO DE SEE ARACA, RÍO	STRN	16 47 S	67 37 W	766	00	ARBALLIO SEE ARBOLITO	POPL	22 08 S	64 54 W	766	00
ARACACHI	POPL	18 38 S	66 11 W	766	04	ARBALLO SEE ARBOLITO	POPL	22 08 S	64 54 W	766	00
						ARBILITO	POPL	17 34 S	64 01 W	766	04
ARACANA	POPL	17 09 S	68 33 W	766	01	ARBOLITO	POPL	22 08 S	64 54 W	766	01
ARAJILLA SEE AROIFILLA	POPL	19 31 S	65 49 W	766	00	ARBOL SOLO	POPL	13 37 S	64 45 W	766	04
ARALAGUNA	LAKE	21 53 S	67 51 W	766	05						
ARALAGUNA, CERROS DE	HTS	21 24 S	67 57 W	766	05	ARCA SEE ARCO					
ARAMALLO, CERRO	HT	22 05 S	64 53 W	766	04	ARCANALLO, CERRO SEE	POPL	17 55 S	66 42 W	766	00
						ARAMALLO, CERRO	HT	22 05 S	64 53 W	766	00
ARAMAYO, CURICHE	WESH	17 16 S	64 18 W	766	04	ARCATÁ	POPL	17 07 S	66 00 W	766	04
ARAPAMPA	POPL	17 55 S	64 04 W	766	05	ARCE SEE ARCE, PROVINCIA	PROV	22 10 S	64 20 W	766	00
ARANA SEE AGANA	POPL	15 53 S	67 49 W	766	00	ARCE, PROVINCIA	PROV	22 10 S	64 20 W	766	05
ARANA SEE SUÁREZ ARANA, FUERTA	FORT	18 40 S	68 09 W	766	00						
ARANI SEE ARANI, PROVINCIA	PROV	17 30 S	65 30 W	766	00	ARCO	POPL	17 55 S	66 42 W	766	04
						ARCOPONGO	POPL	16 39 S	67 00 W	766	05
ARANI	POPL	17 34 S	65 46 W	766	05	ARCOPONGO, RÍO	STRN	16 46 S	66 45 W	766	01
ARANI, PROVINCIA	PROV	17 30 S	65 30 W	766	05	ARCOPONGO, RÍO DE SEE					
ARANIBAR SEE CHAPARÉ, PROVINCIA	PROV	16 50 S	65 30 W	766	00	ARCOPONGO, RÍO	STRN	16 46 S	66 49 W	766	00
ARANJILZ	POPL	16 33 S	68 06 W	766	04	ANCOS	POPL	20 14 S	64 16 W	766	05
ARANQUI, CERRO SEE BRANQUI, CERRO	HT	21 47 S	64 12 W	766	00						
						ARCOS, ABRA	PASS	20 13 S	64 16 W	766	02
ARAPATA SEE LA CONCORDIA	POPL	16 17 S	67 34 W	766	00	APJAYA, RÍO	STRN	13 50 S	61 39 W	766	04
ARAPIRI	POPL	19 54 S	65 07 W	766	04	ARJILLA	POPL	17 43 S	65 16 W	766	04
						ARELONA SEE ARENALONA	POPL	20 51 S	66 14 W	766	00
						ARENA SEE LAS ARENAS	POPL	20 11 S	63 53 W	766	00

ARENA, RÍO	STON	14 10 S	68 02 W	766	05	ARONA	POPL	17 06 S	67 35 W	766	02
ARENAL	POPL	12 16 S	66 14 W	766	04	ARONA SZE VILLA ARONA	POPL	17 22 S	67 45 W	766	00
ARENAL	POPL	27 04 S	64 43 W	766	04	ARONA	POPL	17 26 S	67 37 W	766	05
ARENAL, LAGUNA	LAKE	22 13 S	66 52 W	766	05	ARONA	POPL	17 28 S	68 13 W	766	05
ARENALLES	POPL	18 57 S	63 44 W	766	05	ARONA	POPL	19 23 S	67 21 W	766	04
ARENALLES	POPL	19 36 S	63 34 W	766	04	ARONA, PAMPA DE	PRPA	15 36 S	68 24 W	766	04
ARENALOMA	POPL	20 51 S	56 14 W	766	04	ARONA, PROVINCIA	PROV	17 30 S	68 00 W	766	03
ARENAS SEE LAS ARENAS	POPL	20 11 S	63 53 W	766	00	ARSAIÑA	POPL	10 00 S	68 09 W	766	05
ARENAS, ARROYO	STON	10 48 S	65 23 W	766	04	ARSAÑO, QUEBRADA DEL	STON	21 45 S	65 20 W	766	01
AREPUCHO	POPL	17 15 S	65 14 W	766	04	ARPIA	POPL	17 35 S	66 03 W	766	04
AREQUIPA	POPL	12 22 S	66 11 W	766	04	ARRYT. SEE ARRIJE, PROVINCIA	PROV	17 45 S	66 40 W	766	00
AREQUIPA	POPL	15 36 S	67 57 W	766	01	ARRYT. PROVINCIA	PROV	17 48 S	66 23 W	766	03
ARENDONALOMA	POPL	21 34 S	66 21 W	766	01	ARRYT. PROVINCIA	PROV	17 45 S	66 49 W	766	03
ARSEL SEE ANGELIA	POPL	13 21 S	62 30 W	766	00	ARQUILLAS SEE ARQUILLOS	POPL	19 15 S	64 29 W	766	00
ANGELIA	POPL	9 54 S	66 35 W	766	05	ARQUILLOS	POPL	19 15 S	64 29 W	766	04
ANGELIA	POPL	12 27 S	62 30 W	766	04	ARAYÁN	POPL	18 22 S	64 29 W	766	05
ARIBIBI	POPL	14 03 S	62 34 W	766	04	ARAYÁN, CUESTA	RIDGE	18 22 S	64 35 W	766	04
ARICHA	POPL	17 12 S	68 20 W	766	01	ARAYIBO	POPL	10 30 S	67 52 W	766	04
ARILLAMA	POPL	17 19 S	67 52 W	766	04	ARIEDRA SEE HARIEDRA	POPL	14 25 S	67 32 W	766	00
ARIBUNA	POPL	18 18 S	67 14 W	766	04	ARROYO	LCTY	16 32 S	61 41 W	766	04
ARISLACA, CUESTA DE	SALPE	20 31 S	66 38 W	766	01	ARROYO BAHÍA, NACIENTE	SACE	11 09 S	68 43 W	766	04
ARITALOMAS	POPL	21 09 S	66 33 W	766	04	ARROYO GRANDE	POPL	10 44 S	67 55 W	766	04
ARMADO, RÍO	STON	28 16 S	64 10 W	766	01	ARROYO GRANDE	POPL	11 27 S	68 41 W	766	04
ARMAA SEE ARNATA	POPL	18 20 S	68 11 W	766	00	ARROYOS	POPL	16 38 S	63 46 W	766	04
ARMAS, RÍO SEE ARMADO, RÍO	STON	20 16 S	64 10 W	766	00	ARROYOS, LAGUNA DE LOS SEE LOS ARROYOS, LAGO DE	LAKE	12 58 S	65 00 W	766	00
ARMASA, CERRO SEE ARMASAYA, CERRO	MT	19 39 S	68 38 W	766	00	ARROYO SECO	POPL	13 57 S	61 55 W	766	04
ARMASALLA, CERRO SEE ARMASAYA, CERRO	MT	19 39 S	68 38 W	766	00	ARROYO YITO, ARROYO SEE URUGUAYITO, ARROYO	STON	16 05 S	61 51 W	766	00
ARMASAYA, CERRO DE SEE ARMASAYA, CERRO	MT	19 39 S	68 38 W	766	00	ARTEZA	POPL	21 37 S	65 16 W	766	01
ARMASAYA, CERRO	MT	19 39 S	68 38 W	766	04	ARUAITO SEE URUGUAYITO	POPL	16 03 S	61 93 W	766	00
ARNATA	POPL	18 29 S	68 11 W	766	04	ARUAITO, ARROYO SEE URUGUAYITO, ARROYO	STON	16 05 S	61 51 W	766	00
ARNENIO	POPL	14 25 S	67 04 W	766	04	ARUAYITO SEE URUGUAYITO	POPL	16 23 S	62 03 W	766	00
ARNENTA SEE ARNENIA	POPL	14 25 S	67 04 W	766	00	ARUN-TAPI SEE ARUNTAPI	POPL	17 06 S	68 37 W	766	00
AROFILLA	POPL	19 31 S	65 49 W	766	03	ARUNTAPI	POPL	17 06 S	68 37 W	766	02
AROLAGUNA SEE ARALAGUNA	LAKE	21 53 S	67 51 W	766	00	ARUNTAPI	POPL	17 06 S	68 37 W	766	00
ARONA SEE ARONA, PROVINCIA	PROV	17 30 S	68 00 W	766	00	ASA-ASUMI	MT	18 09 S	68 54 W	766	04
ARONA	POPL	15 09 S	64 02 W	766	04	ASA-ASUMI, CERRO DE SEE ASA-ASUMI	MT	18 09 S	68 54 W	766	00

ASABI SEE ADAMI	POPL	17 14 5	63 24 W	766	00				
ASARIAMA SEE ASARIANAS	POPL	14 16 5	68 36 W	766	00				
ASARIANAS	POPL	14 16 5	68 36 W	766	00				
ASARIANAS SEE ASARIANAS, RIO	STRM	14 15 5	68 35 W	766	00				
ASARIANAS, RIO	STRM	14 15 5	68 35 W	766	01				
ASARON SEE AZERON	POPL	21 07 5	65 55 W	766	00				
A. SARIÓN SEE SARIÓN	POPL	20 51 5	63 06 W	766	00				
ASCAIMOCO, ABRA	PASS	20 15 5	65 10 W	766	04				
ASCANTI	POPL	20 58 5	65 52 W	766	01				
ASCENCIÓN SEE ASCENSIÓN	POPL	10 52 5	66 39 W	766	00				
ASCENCIÓN SEE ASCENSIÓN	POPL	13 37 5	65 02 W	766	00				
ASCENCIÓN SEE ASCENSIÓN	POPL	15 42 5	65 05 W	766	00				
ASCENCIÓN SEE ASCENSIÓN	POPL	16 05 5	61 05 W	766	00				
ASCENCIÓN SEE ASCENSIÓN	POPL	16 19 5	59 27 W	766	00				
ASCENCIÓN	POPL	10 52 5	66 39 W	766	03				
ASCENSIÓN	POPL	13 37 5	65 02 W	766	03				
ASCENSIÓN	POPL	14 50 5	60 37 W	766	04				
ASCENSIÓN	POPL	15 42 5	65 05 W	766	03				
ASCENSIÓN	POPL	16 05 5	61 05 W	766	04				
ASCENSIÓN	POPL	16 19 5	59 27 W	766	03				
ASCENSION DE LAS PETAS SEE ASCENSIÓN	POPL	16 19 5	59 27 W	766	00				
ASCOTÁN, CERRO SEE ASCOTÁN, CERRO DE	HT	21 41 5	68 08 W	766	00				
ASCOTÁN, CERRO DE	HT	21 41 5	68 08 W	766	04				
ASCOTAN, PORTEZUELO SEE ASCOTÁN, PORTEZUELO DE	PASS	21 40 5	68 09 W	766	00				
ASCOTÁN, PORTEZUELO DE	PASS	21 40 5	68 09 W	766	04				
ASENCION SEE ASCENSIÓN	POPL	15 42 5	65 05 W	766	00				
ASENCIÓN SEE ASCENSIÓN	POPL	16 05 5	61 05 W	766	00				
ASEL-DUYA SEE ASERDUYA	POPL	21 48 5	66 30 W	766	00				
ASERAMI	POPL	21 04 5	65 55 W	766	01				
ASERDUYA	POPL	21 48 5	66 30 W	766	02				
ASERON SEE AZERON	POPL	21 07 5	65 55 W	766	00				
ASIENTO SEE ARACA	POPL	16 52 5	67 35 W	766	00				
ASIENTO SEE EL ASIENTO	POPL	19 55 5	66 39 W	766	00				
ASIENTO MINERO DE NACHA SEE NACHA	POPL	18 55 5	66 18 W	766	00				
ASIENTO MINERO DE NACHA SEE NACHA	POPL	18 55 5	66 18 W	766	00				
ASIENTO MINERO NACHA SEE NACHA	POPL	18 55 5	66 18 W	766	00				
ASILLA	POPL	14 27 5	68 37 W	766	05				
ASIMPUENTA	POPL	20 40 5	66 12 W	766	01				
ASIMPUNTA SEE ASIMPUNTA	POPL	20 40 5	66 12 W	766	00				
ASIOCA	POPL	21 45 5	63 20 W	766	04				
ASIRUMORA, RIO SEE ACEROMARCA, RIO	STRM	16 18 5	67 53 W	766	00				
ASIRUMARCA SEE AZERO MARIA	POPL	17 04 5	68 42 W	766	00				
ASIRUMORA SEE ACEROMARCA, RIO	STRM	16 18 5	67 53 W	766	00				
ASIS	POPL	10 27 5	66 10 W	766	04				
ASRAPUGIO SEE ASRAPUJO	POPL	20 17 5	66 32 W	766	00				
ASRAPUJO SEE ASRAPUJO	POPL	20 17 5	66 32 W	766	00				
ASRAPUJO	POPL	20 17 5	66 32 W	766	01				
ASUNTA, RIO SEE ASUNTA, RIO	STRM	12 25 5	68 29 W	766	00				
ASOBAYOC	POPL	21 14 5	65 53 W	766	01				
ASOCIEGA	POPL	13 22 5	62 06 W	766	05				
ASOCIEGO SEE ASOCIEGA	POPL	13 22 5	62 06 W	766	00				
ASORAPAS, RIO SEE ASARIANAS, RIO	STRM	14 15 5	68 35 W	766	00				
ASTECH	POPL	16 58 5	61 01 W	766	05				
ASTILLERO	POPL	19 30 5	64 11 W	766	04				
ASTILLERO SEE ASRILERO, CERRO	HT	20 04 5	64 24 W	766	00				
ASTILLERO, CERRO	HT	20 06 5	64 24 W	766	01				
ASTUCOMA SEE ASTUCOMA	POPL	21 44 5	65 50 W	766	00				
ASTUCOMA	POPL	21 44 5	65 50 W	766	04				
ASUNCIÓN	POPL	11 46 5	67 50 W	766	05				
ASUNCIÓN	POPL	16 53 5	65 07 W	766	04				
ASUNCIÓN	POPL	17 51 5	68 10 W	766	04				
ASUNCIÓN	LCFY	12 20 5	67 50 W	766	04				
ASUMORA, RIO SEE ASUNTA, RIO	STRM	12 25 5	68 29 W	766	00				
ASUNTA	POPL	10 13 5	66 58 W	766	04				
ASUNTA SEE LANZA	POPL	10 54 5	67 02 W	766	00				
ASUNTA	POPL	11 12 5	68 15 W	766	04				
ASUNTA	POPL	12 39 5	64 11 W	766	04				
ASUNTA SEE LA ASUNTA	POPL	12 54 5	64 53 W	766	00				
ASUNTA	POPL	13 22 5	62 32 W	766	04				
ASUNTA	POPL	13 58 5	67 05 W	766	04				
ASUNTA	POPL	14 05 5	62 14 W	766	04				
ASUNTA	POPL	14 54 5	60 41 W	766	04				
ASUNTA	POPL	14 56 5	64 55 W	766	04				
ASUNTA	POPL	15 15 5	64 43 W	766	04				

ASUNTA	POPL	15 27 5	62 58 W	766	04	AMCANICOTA SEE AMCANICOTA, CUBRO	NT	16 08 5	69 02 W	766	00
ASUNTA	POPL	15 27 5	64 25 W	766	04	AMCANICOTA, CERRO	NT	16 08 5	69 02 W	766	01
ASUNTA	POPL	15 43 5	67 41 W	766	04	AUCAPATA	POPL	15 30 5	68 46 W	766	05
ASUNTA	POPL	18 02 5	67 10 W	766	04	AUNDAS CALIENTES, ESTACION SEE					
ASUNTA	POPL	16 42 5	68 51 W	766	04	AUNDAS CALIENTES, ESTACION	RSTA	17 48 5	66 37 W	766	00
						AULLAGAS	POPL	18 40 5	66 01 W	766	05
ASUNTA, RIO	STRM	12 25 5	68 29 W	766	03						
ASUNTIA SEE ASUNTA	POPL	15 27 5	64 25 W	766	00	AULLAGAS, PAMPA	PIPA	19 11 5	67 05 W	766	05
ASUNTO SEE ASUNTA	POPL	10 13 5	66 58 W	766	00	AURCHI ANAYA	POPL	17 07 5	69 02 W	766	04
ATACAMA, QUICBRADA	STRM	21 57 5	66 38 W	766	05	AURORA	POPL	16 18 5	68 13 W	766	01
ATACASA	POPL	20 57 5	65 57 W	766	01	AUSTRALIA	POPL	12 42 5	66 32 W	766	04
						AUSTRIA	POPL	19 51 5	62 31 W	766	04
ATAMALLANI	POPL	16 50 5	67 44 W	766	02						
ATAMALLANI	POPL	16 42 5	67 45 W	766	01	AMVO AILLO	POPL	17 38 5	68 28 W	766	01
ATAMALLANI	POPL	16 44 5	67 47 W	766	01	AWANLEZA	LAKE	12 59 5	64 57 W	766	04
ATAMIASI	POPL	21 29 5	66 29 W	766	01	AWELAS, CERRO DE LAS SEE					
ATAJADO	POPL	18 49 5	62 43 W	766	04	AWELAS, CERRO DE LAS	NT	14 48 5	63 13 W	766	00
						AWIE MARIA	LCTY	11 17 5	68 42 W	766	04
ATALAMAYOC	POPL	21 27 5	66 26 W	766	01	AWIERAMA SEE AVERANGA	POPL	18 35 5	66 12 W	766	00
ATALAMAYOS SEE ATALAMAYOC	POPL	21 27 5	66 26 W	766	00						
ATA, AVA, CERRO	NT	13 45 5	68 20 W	766	05	AWIERANGA	POPL	18 35 5	66 12 W	766	01
ATARACA	POPL	17 45 5	67 15 W	766	04	AWIES, CERRO DE LAS	NT	14 53 5	61 18 W	766	04
ATARAUQUE SEE ATARACA	POPL	17 45 5	67 15 W	766	00	AWICAYA	POPL	16 29 5	68 27 W	766	04
						AWICAYA	POPL	18 32 5	66 52 W	766	05
ATE	POPL	16 55 5	68 23 W	766	05	AWICAYCA	POPL	16 03 5	68 39 W	766	01
ATE, RIO	STRM	19 20 5	68 00 W	766	04						
ATOCHA	POPL	20 56 5	66 14 W	766	05	AWICHACA, CERRO	NT	16 03 5	68 39 W	766	01
ATOCHA	NT	17 10 5	68 29 W	766	01	AWILCHA	POPL	21 17 5	67 13 W	766	05
ATOCHA, CERROS DE	HTS	20 56 5	66 10 W	766	01	AWILES SEE AVILEZ, PROVINCIA	PROV	21 40 5	65 00 W	766	00
						AWILES, PROVINCIA SEE					
ATOCHA PALCA	POPL	20 55 5	66 13 W	766	01	AWILEZ, PROVINCIA	PROV	21 40 5	65 00 W	766	00
ATOCHUMASILOMA	POPL	21 16 5	65 38 W	766	01	AWILEZ SEE AVILEZ, PROVINCIA	PROV	21 40 5	65 00 W	766	00
ATQJARA, ABRA DE	PASS	21 38 5	65 25 W	766	04						
ATPULO	LCTY	17 46 5	63 59 W	766	04	AWILEZ, PROVINCIA	PROV	21 40 5	65 00 W	766	04
ATRAMA SEE ATORDMA	POPL	17 04 5	67 33 W	766	00	AWILLO	POPL	11 23 5	67 31 W	766	04
						AWISCATO	LCTY	16 41 5	68 01 W	766	01
ATORAMA, RIO SEE ATORDMA, RIO	STRM	17 04 5	67 41 W	766	00	AYAMAYA SEE AYAMAYA	POPL	17 34 5	67 42 W	766	00
ATORAMA	POPL	17 04 5	67 33 W	766	04	AYANCANCHA SEE ALACAN	LCTY	21 07 5	67 09 W	766	00
ATORAMA, RIO	STRM	17 04 5	67 41 W	766	04						
ATULORI	POPL	21 31 5	66 07 W	766	01	AYACUCHO	POPL	11 11 5	67 35 W	766	04
ATUQUIRI SEE ATUQUIRI	POPL	17 17 5	67 51 W	766	00	AYACUCHO SEE AYAPANPA	POPL	17 44 5	65 36 W	766	00
						AYACUCHO	POPL	17 51 5	63 20 W	766	05
ATUPUNCU	POPL	19 24 5	65 54 W	766	01	AYAMBIA, CERRO	NT	21 20 5	68 02 W	766	04
ATUQUIRI	POPL	17 17 5	67 51 W	766	04	AYAMAYO, RIO SEE AJAMAYAY, RIO	STRM	15 23 5	68 57 W	766	00
ATURICAMAYOC	POPL	21 06 5	66 24 W	766	04						
						AYAMAYA	POPL	17 34 5	67 42 W	766	02

AYAMPAMPA SEE AYAMPAMPA	POPL	17 44 5	65 36 W	766	00				
AYANTATA SEE LAGUNA AYANTATA	POPL	18 32 5	66 27 W	766	00				
AYAMPAMPA	POPL	17 44 5	65 36 W	766	02				
AYATA	POPL	15 21 5	68 45 W	766	05				
AYGACHI SEE AIGACHI	POPL	16 22 5	68 37 W	766	00				
AYGACHI, BANJA DE SEE AIGACHI, BANJA DE	BAY	16 22 5	68 38 W	766	00				
AYISANA	POPL	21 25 5	66 13 W	766	01				
AYNA	POPL	16 39 5	68 04 W	766	01				
AYNAYA	POPL	18 26 5	66 31 W	766	04				
AYNIRI SEE INIRI	POPL	19 23 5	63 18 W	766	00				
AYOAMLAYA SEE AYAHAYA	POPL	17 34 5	67 42 W	766	00				
AYOAYO	POPL	17 05 5	68 00 W	766	05				
AYOAYO ESTACION	RSTA	17 06 5	68 01 W	766	04				
AYONA	POPL	17 30 5	66 26 W	766	04				
AYONA	POPL	18 55 5	66 09 W	766	05				
AYONA	POPL	20 07 5	65 26 W	766	04				
AYONA, QUEBRADA DE SEE									
AYONA, RIO DE	STRM	18 50 5	66 09 W	766	00				
AYONA, RIO DE	STRM	18 50 5	66 09 W	766	01				
AYOPAYA SEE AYOPAYA, PROVINCIA	PROV	16 30 5	66 35 W	766	00				
AYOPAYA, PROVINCIA	PROV	16 30 5	66 35 W	766	03				
AYOPAYA, RIO	STRM	17 01 5	67 01 W	766	05				
AYOPAYO, RIO SEE COTACALES, RIO	STRM	16 00 5	67 01 W	766	00				
AYPARAMU	POPL	19 02 5	67 56 W	766	04				
AYPARAMU, SEE AYPARAMU	POPL	19 02 5	67 56 W	766	04				
AYUMBIRAITI	POPL	20 10 5	63 44 W	766	03				
AYUMBIRATE SEE AYUMBIRAITI	POPL	20 10 5	63 44 W	766	00				
AYUNMALANI, RIO	STRM	17 29 5	68 34 W	766	02				
AZAFRAHAL	POPL	16 39 5	68 56 W	766	01				
AZARAGUE, CERRO	HT	19 03 5	66 37 W	766	05				
AZARAGUE, CERRO DE SEE AZARAGUE, CERRO	HT	19 03 5	66 37 W	766	00				
AZANGARO	POPL	15 04 5	68 50 W	766	03				
AZANGARO	POPL	19 30 5	65 40 W	766	05				
AZANGORA SEE AZANGARO	POPL	15 04 5	68 50 W	766	00				
AZERADAYOC SEE ASERDUYA	POPL	21 48 5	66 30 W	766	00				
AZERO SEE AZERO, PROVINCIA	PROV	20 10 5	64 15 W	766	00				
AZERO, PROVINCIA	PROV	20 10 5	64 15 W	766	03				
AZERO, RIO	STRM	19 12 5	63 57 W	766	04				
AZERO MARCA SEE AZERO MARCA	POPL	17 04 5	68 42 W	766	00				
AZERO MARCA	POPL	17 04 5	68 42 W	766	04				
AZERON	POPL	21 07 5	65 55 W	766	04				
AZOTEA	POPL	11 20 5	67 12 W	766	04				
AZOTES SEE AZOTEA	POPL	11 20 5	67 12 W	766	00				
AZUCARO	POPL	17 54 5	68 14 W	766	04				
AZUERO, RIO SEE AZERO, RIO	STRM	19 12 5	63 57 W	766	00				
AZUFREAS	POPL	19 43 5	68 40 W	766	01				
AZUL	POPL	13 10 5	65 39 W	766	05				
AZUL	POPL	14 44 5	63 20 W	766	04				
AZUL SEE AZUL, CERRO	HT	17 48 5	69 12 W	766	00				
AZUL, ARROYO	STRM	18 23 5	66 28 W	766	04				
AZUL, CERRO	HT	17 48 5	69 12 W	766	05				
AZUL, COCHA	POPL	17 43 5	65 11 W	766	04				
AZULEJO, CERRO SEE AZULEJOS, CERRO	HT	21 41 5	66 17 W	766	00				
AZULEJOS, CERRO	HT	21 41 5	66 17 W	766	04				
AZULICASA	POPL	21 07 5	65 42 W	766	01				
AZULICHINJA	POPL	21 21 5	66 11 W	766	01				
AZULLERCA	POPL	17 04 5	68 48 W	766	04				
AZUL PAMPA, CERRO	HT	18 58 5	65 30 W	766	04				
AZURDUI SEE AZURDUY, PROVINCIA	PROV	20 00 5	64 30 W	766	00				
AZURDUI SEE AZURDUY	PROV	20 00 5	64 30 W	766	00				
AZURDUY SEE AZURDUY, PROVINCIA	PROV	20 00 5	64 30 W	766	00				
AZURDUY	POPL	19 59 5	64 29 W	766	05				
AZURDUY, PROVINCIA	PROV	20 00 5	64 30 W	766	04				
AZUSAGUI SEE AZUZAGUI	POPL	17 21 5	63 06 W	766	00				
AZUVI	POPL	17 14 5	63 24 W	766	04				
AZUZAGUI	POPL	17 21 5	63 08 W	766	04				
BABAESADA, ARROYO	STRM	11 02 5	68 09 W	766	04				
BABAFANDA, ARROYO	STRM	12 18 5	68 24 W	766	04				
BABASAMA, RIO SEE BUBUSAMA, RIO	STRM	15 59 5	65 56 W	766	00				
BABUSAMA, RIO SEE BUBUSAMA, RIO	STRM	15 59 5	65 56 W	766	00				
BACAJINJA, ABRA	PASS	20 14 5	63 25 W	766	04				
BACATRAU, RUINAS DE SEE BACATRAU, RUINAS DE	SITE	14 08 5	67 29 W	766	00				
BACATRAU, RUINAS DE	HILL	19 27 5	58 05 W	766	04				

BAKUTRAU, RUINAS DE	SITE	14 08 S	67 29 W	766	04	BALCÓN, CERRO	HT	18 42 S	64 53 W	766	04
BAEREPOTI	POPL	19 51 S	63 50 W	766	02	BALCÓN, LOMA DEL	HILL	18 46 S	63 56 W	766	04
BAGANTE, RÍO	STRM	15 15 S	68 16 W	766	05	BALCONCILLO SEE BALCONCILLO ALOMUYA	POPL	19 34 S	65 16 W	766	00
BAGANTE, RÍO	STRM	15 16 S	68 24 W	766	01	BALCONCILLO ALOMUYA	POPL	19 34 S	65 16 W	766	01
BAGANTE, RÍO	STRM	15 20 S	68 16 W	766	01	BALCONCILLO ALOMUYA SEE BALCONCILLO ALOMUYA	POPL	19 34 S	65 16 W	766	06
BAGUENI, RÍO	STRM	13 03 S	67 08 W	766	04	BALCÓN DE PILATOS, CUMBRE SEE BALCÓN PILATOS, CUMBRE	HT	16 47 S	66 49 W	766	00
BAHÍA	POPL	18 37 S	58 12 W	766	05	BALCÓN PILATOS, CUMBRE	LCTY	15 37 S	68 19 W	766	01
BAHÍA SEE BAHÍA, ARROYO	STRM	11 01 S	68 44 W	766	00	BALCÓN	HT	16 47 S	66 49 W	766	03
BAHÍA, ARROYO (BOUVIATIS)						BALCÓN PILATOS, CUMBRE	HT	21 30 S	65 34 W	766	01
IGARAPÉ BAHÍA (BRAZIL)	STRM	11 01 S	68 44 W	766	05	BALIDOS, CERRO	HT	21 30 S	65 34 W	766	00
BAHÍA, CERRO DE LA						BALISDOS SEE BALIDOS, CERRO	HT	21 30 S	65 34 W	766	00
BAHÍA GRANDE, MORRO DE LA	HT	15 31 S	60 14 W	766	00	BALIZA, MORRO	HT	15 51 S	60 57 W	766	04
BAHÍA DE ORO	LCTY	13 23 S	62 06 W	766	04	BALLIA, RÍO SEE MALLIA, RÍO	STRM	17 48 S	66 23 W	766	00
BAHIA FLORESTA SEE FLORESTA	POPL	11 09 S	68 47 W	766	00	BALLIVIÁN SEE GENERAL BALLIVIÁN, PROVINCIA	PROV	14 00 S	67 05 W	766	00
BAHÍA GRANDE, MORRO DE LA (BOUVIATIS)						BALLIVIÁN	POPL	11 37 S	67 43 W	766	05
MORRO DA BAHIA GRANDE (BRAZIL)	HT	15 31 S	60 14 W	766	04	BALLIVIÁN	POPL	17 05 S	62 39 W	766	03
BAHÍA NEGRA, CAÑÓN DE LA	DEPR	19 10 S	58 25 W	766	04	BALLIVIÁN	POPL	17 06 S	68 29 W	766	04
BAHÍA PROGRESO	POPL	12 57 S	63 50 W	766	04	BALLIVIÁN SEE BALLIVIÁN, ESTACIÓN	RSTA	17 06 S	68 28 W	766	01
BAHÍA VERDE	POPL	10 09 S	66 36 W	766	04	BALLIVIÁN, ESTACIÓN	RSTA	17 06 S	68 28 W	766	01
BAIA, IGARAPÉ SEE BAHÍA, ARROYO	STRM	11 01 S	68 44 W	766	00	BALLIVIÁN, PROVINCIA SEE GENERAL BALLIVIÁN, PROVINCIA	PROV	14 00 S	67 05 W	766	00
BAIA GRANDE, MORRO DA						BALSA	POPL	17 00 S	69 47 W	766	01
BAHIA GRANDE, MORRO DE LA	HT	15 31 S	60 14 W	766	00	BALSAMUNI	POPL	15 37 S	67 50 W	766	04
BAICHUJE	POPL	14 24 S	67 07 W	766	04	BALSA PAMPA	POPL	16 10 S	67 04 W	766	04
BAINACEBO, LUTICHE	HRSH	13 58 S	67 06 W	766	04	BALSAPAMPA	POPL	15 35 S	68 10 W	766	01
BALSA						BAH	LCTY	10 28 S	67 32 W	766	04
BALSA, ABRA	PASS	18 31 S	64 05 W	766	04	BAMBARRILLO	POPL	17 07 S	67 34 W	766	02
BALSA MARIKANA SEE MARIKANA BAJA	POPL	16 44 S	67 55 W	766	00	BAMBARRIANA, RÍO SEE BOMBARCASAMA, RÍO	STRM	16 40 S	65 16 W	766	00
BAJIO SEE EL BAJIO	POPL	17 50 S	63 15 W	766	00	BAMBARRA SEE CAMPAMENTO BAMBARRAL	POPL	19 19 S	57 56 W	766	00
BAJÍO	POPL	11 14 S	68 35 W	766	04	BAMBARRAL SEE CAMPAMENTO BAMBARRAL	POPL	19 19 S	57 56 W	766	00
BAJO, CERRO	HT	13 46 S	61 55 W	766	05	BAMBURATA	POPL	17 05 S	68 31 W	766	01
BAJO PLATA	POPL	14 30 S	62 15 W	766	04	BAMBURUTA	POPL	17 27 S	69 08 W	766	03
BAJOS PUNTA	POPL	20 28 S	64 46 W	766	01	BAMBURUTA, RÍO	STRM	17 27 S	69 02 W	766	01
BALCÓN, CERRO SEE BALCÓN, CERRO	HT	18 41 S	64 53 W	766	00	BARADO, QUEBRADA SEE BARADO, RÍO	STRM	18 57 S	64 10 W	766	00
BALA	POPL	20 36 S	68 18 W	766	05	BARADO, RÍO	STRM	18 57 S	64 10 W	766	04
BALA	LCTY	14 30 S	67 37 W	766	04	BARADO DEL TIGRE, ESTACIÓN SEE BARADOS DEL TIGRE, ESTACIÓN	RSTA	17 36 S	64 02 W	766	00
BALA, CERRO	HT	20 39 S	68 19 W	766	04						
BALA PUCA	POPL	22 30 S	64 28 W	766	02						
BALCÓN	POPL	20 58 S	64 41 W	766	04						
BALCÓN	LCTY	15 31 S	48 35 W	766	04						
BALCÓN	HT	17 13 S	65 53 W	766	04						

BAÑADOS											
BAÑADOS DEL TIGRE, ESTACIÓN	POPL	21 09 5	63 26 W	766	04	BARBECHOS, ABRA	PASS	19 57 5	64 36 L	766	02
BANANEIRA, CACHUELA SEE	RSTA	17 36 5	64 02 W	766	04	BARBERO, CERRO SEE BARBARO, CERRO	HT	17 07 5	65 22 W	766	00
BANANEIRA, CACHUELA						BARCELONA	POPL	10 55 5	66 53 W	766	04
BANANEIRA, CACHUELA DA SEE	FALL	10 36 5	65 25 W	766	00	BARCELONA	POPL	10 16 5	65 35 W	766	04
BANANEIRA, CACHUELA						BARCELONES SEE BATELONES	POPL	13 50 5	61 43 W	766	00
BANANEIRA, CACHUELA (BOLIVIA)	FALL	10 36 5	65 25 W	766	00						
CACHUEIRA DA BANANEIRA (BRAZIL)	FALL	10 36 5	65 25 W	766	05	BAREPOLI SEE BAREPOTI	POPL	19 23 5	64 59 W	766	00
BANDERA	POPL	13 24 5	65 39 W	766	05	BAREPOTI	POPL	19 23 5	64 59 W	766	02
BANDERA, ESTACIÓN SEE						BAREPOTI	POPL	19 37 5	64 59 W	766	02
MIANCANE, ESTACIÓN	RSTA	18 44 5	66 53 W	766	00	BAREPOTI SEE BAREPOTI	POPL	19 51 5	63 50 W	766	04
BANDERANI SEE BANDERANI, ESTACIÓN	RSTA	17 50 5	66 44 W	766	04	BARISAN, RÍO DE	STRM	13 50 5	63 30 W	766	04
BANDERANI, ESTACIÓN	RSTA	17 50 5	66 44 W	766	04						
BANDERAYANUA	POPL	21 04 5	65 41 W	766	01	BARROSA, CERRO DE	HT	17 59 5	57 43 W	766	04
						BARROSA, CERRO DE SEE					
BAREGAS	POPL	17 09 5	62 50 W	766	04	BARROSA, CERRO DE	HT	17 59 5	57 43 W	766	00
BAREPOTI SEE BAREPOTI	POPL	19 52 5	63 50 W	766	00	BARRACA SEE BARRANCA	POPL	16 42 5	67 26 W	766	00
BANETR	POPL	19 29 5	65 49 W	766	01	BARRACA SEE BARTACA	POPL	18 49 5	65 20 W	766	00
BAÑOS	POPL	17 33 5	67 57 W	766	04	BARRACA GENERAL ROMÁN	POPL	17 09 5	64 28 W	766	04
BAÑOS	POPL	19 29 5	65 26 W	766	01						
BAÑOS	POPL	21 46 5	66 03 W	766	04	BARRACA IBABO	POPL	16 26 5	64 41 W	766	04
BAÑOS, ALTO DE	HT	21 46 5	66 10 W	766	01	BARRACA ISARSAMA	POPL	17 00 5	64 41 W	766	04
BAÑOS, ALTO DE	HTS	21 50 5	66 04 W	766	01	BARRACA RAPIRAN	POPL	10 20 5	67 10 W	766	05
BARBA, AGUA SEE BARBA, LAGUNA	LAKE	16 44 5	64 52 W	766	00	BARRACA RAPIRAN SEE					
BARBA, LAGUNA	LAKE	16 44 5	64 52 W	766	02	BARRACA RAPIRAN	POPL	10 20 5	67 10 W	766	00
						BARRACA RIPARAN SEE					
BARBACHO SEE BARBECHO	POPL	11 13 5	69 11 W	766	00	BARRACA RAPIRAN	POPL	10 20 5	67 10 W	766	00
BARBACHO SEE BARBECHO	POPL	11 23 5	68 44 W	766	00						
BARBARA, ARROYO	STRM	10 45 5	65 53 W	766	02	BARRACA SACTA	POPL	16 50 5	64 45 W	766	04
BARBARO, ARROYO SEE BARBARA, ARROYO	STRM	10 45 5	65 53 W	766	00	BARRACA VIBORA	POPL	17 02 5	64 33 W	766	04
BARBARO, CERRO	HT	17 07 5	65 22 W	766	01	BARRACONA	POPL	12 03 5	65 55 W	766	04
						BARRAÇA	POPL	16 42 5	67 26 W	766	04
BARBAROS, CHACOS DE SEE						BARRANCA IBARI SEE BARRANCO IBARE	POPL	16 36 5	63 49 W	766	00
BARBAROS, CHACOS DE LOS	PLN	12 57 5	67 38 W	766	00						
BARBAROS, CHACOS DE LOS	PLN	12 57 5	67 38 W	766	04	BARRANCA, FALDAS DE SEE					
BARBECHO	POPL	11 11 5	69 11 W	766	04	BARRANCA, FALDAS DE	SLOPE	21 44 5	68 03 W	766	00
BARBECHO	POPL	11 16 5	68 45 W	766	04	BARRANCA, FALDAS DE	SLOPE	21 44 5	68 03 W	766	04
BARBECHO	POPL	11 23 5	68 44 W	766	04	BARRANCO SEE MULLABARRANCO	POPL	16 46 5	67 23 W	766	00
						BARRANCO, CERRO	HT	20 15 5	68 45 W	766	04
BARBECHO	POPL	11 37 5	68 54 W	766	04	BARRANCO ISRE	POPL	16 36 5	63 49 W	766	04
BARBECHO	POPL	21 13 5	66 04 W	766	01						
BARBECHO, QUEBRADA	STRM	21 34 5	65 36 W	766	01	BARRANCOS SEE BARTACA	POPL	10 59 5	65 20 W	766	00
BARBECHOS	POPL	19 55 5	64 37 W	766	04	BARBAS, RÍO	STRM	19 06 5	67 59 W	766	05
						BARRERA	POPL	12 35 5	66 59 W	766	04
						BARRERA SEE LA BARRERA	POPL	10 47 5	63 49 W	766	00
						BARRERA GRANDE	POPL	11 52 5	65 36 W	766	04

BARRERAS	POPL	17 27 5	63 10 W	766 05	BELEN NEVA	POPL	12 49 5	63 05 W	766 04
<u>BARRERAS</u> , ESTACION	RSTA	17 27 5	63 11 W	766 03	BEJUCAL, ABRA	PASS	23 32 5	64 37 W	766 04
BARRERO SEE EL BARRERO	POPL	16 41 5	61 59 W	766 06	BELEN SEE BELEN	POPL	10 01 5	66 45 W	766 00
BARRERO SEE BARRERO CAÑADA	POPL	19 50 5	63 47 W	766 00	BELEN SEE BELEN	POPL	10 48 5	66 30 W	766 00
BARRERO CAÑADA	POPL	19 56 5	63 47 W	766 01	BELEN SEE BELEN	POPL	10 04 5	67 56 W	766 00
BARRETEADO	LCTV	16 55 5	65 49 W	766 01	BELEN	POPL	10 01 5	66 45 W	766 04
BARRETEATO SEE BARRETEADO	LCTV	16 55 5	65 49 W	766 00	BELEN	POPL	10 48 5	66 30 W	766 03
BARR, MADIDI SEE MADIDI	POPL	12 37 5	67 07 W	766 00	BELEN	POPL	14 44 5	66 47 W	766 04
BARRO NEGRO	POPL	21 44 5	63 50 W	766 04	BELEN	POPL	10 01 5	68 44 W	766 01
BARROQUITA	POPL	12 15 5	67 07 W	766 04	BELEN	POPL	10 34 5	68 49 W	766 04
BARROS SEF LOS BARROS	POPL	21 47 5	63 36 W	766 00	BELEN	POPL	17 13 5	67 58 W	766 04
BARROS BLANCOS	POPL	18 16 5	62 36 W	766 04	BELEN	POPL	17 20 5	68 28 W	766 04
BARTACA	POPL	18 59 5	65 20 W	766 04	BELEN	POPL	17 22 5	67 33 W	766 05
BARTOLO	POPL	15 34 5	68 07 W	766 01	BELEN	POPL	17 32 5	68 28 W	766 04
BASTIJA	POPL	14 36 5	65 01 W	766 04	BELEN	POPL	17 36 5	68 36 W	766 04
BASILIO	POPL	18 02 5	63 10 W	766 05	BELEN	POPL	17 49 5	67 23 W	766 04
BASILIO	POPL	18 08 5	63 19 W	766 04	BELEN	POPL	18 04 5	67 56 W	766 04
BASQUIRA	POPL	15 57 5	68 37 W	766 01	BELEN	POPL	18 12 5	67 17 W	766 05
BASTILLA	POPL	11 01 5	68 05 W	766 04	BELEN	POPL	18 32 5	66 19 W	766 04
BATALLA	POPL	16 18 5	68 33 W	766 02	BELEN	POPL	18 50 5	68 16 W	766 05
BATALLAS	POPL	16 18 5	68 32 W	766 01	BELEN	POPL	18 54 5	67 47 W	766 05
BATALLAS	POPL	16 20 5	68 30 W	766 04	BELEN	POPL	19 21 5	66 53 W	766 05
BATALLAS, RIO	STRM	16 15 5	68 36 W	766 05	BELEN	POPL	19 48 5	65 33 W	766 04
BATELONES	POPL	13 50 5	61 43 W	766 04	BELEN	POPL	21 47 5	64 35 W	766 04
BATUN QUENADO SEE BOTUN QUENADO	POPL	14 26 5	64 33 W	766 00	BELEN, QUEBRADA DE	STRM	21 35 5	65 16 W	766 01
BAURECITO	POPL	13 13 5	64 48 W	766 04	BELISARIO BOETO SEE				
BAURES	POPL	13 35 5	63 35 W	766 05	BELISARIO BOETO, PROVINCIA	PROV	18 55 5	64 20 W	766 00
BAURES, RIO	SECS	12 30 5	64 18 W	766 05	BELISARIO BOETO, PROVINCIA	PROV	18 55 5	64 20 W	766 03
BAURES, RIO SEE SAN MARTIN, RIO	STRM	13 08 5	63 43 W	766 00	BELLA ANGELICA SEE				
BAURICITO SEE BAURECITO	POPL	13 13 5	64 48 W	766 00	LA BELLA ANGELICA	POPL	14 38 5	61 33 W	766 00
BAUTISTA SAAVEDRA SEE					BELLA BRISA	POPL	11 23 5	66 21 W	766 04
BAUTISTA SAAVEDRA, PROVINCIA	PROV	15 00 5	68 55 W	766 00	BELLA BRISA, ARROYO	STRM	12 18 5	66 16 W	766 04
<u>BAUTISTA SAAVEDRA</u> , PROVINCIA	PROV	15 00 5	68 55 W	766 03	BELLA ESPERANZA	POPL	21 27 5	63 10 W	766 04
BAY, ARROYO SEE PARRICHAL, RIO	STRM	11 57 5	68 40 W	766 00	BELLA FLOR	POPL	11 09 5	67 49 W	766 05
BAY, LAGUNA	LAKE	11 57 5	68 39 W	766 01	BELLA SELVA	POPL	10 36 5	66 37 W	766 04
BAYA, CERRO	MT	21 48 5	65 41 W	766 04	BELLA UNION	LCTV	29 50 5	62 30 W	766 04
BEATA	POPL	21 22 5	66 13 W	766 04	BELLA VISTA	POPL	10 15 5	65 49 W	766 04
BEATALOMA, CERRO	MT	20 1 5	66 36 W	766 01	BELLA VISTA	POPL	10 34 5	67 24 W	766 04

BELLA VISTA	POPL	11 14 S	68 21 W	766	05	BENSALA	POPL	16 56 S	67 26 W	766	05
BELLA VISTA SEE MANUEL RUIZ	POPL	13 07 S	63 47 W	766	00	BENI SEE BENI DEPARTAMENTO DEL	DEPT	14 00 S	65 30 W	766	00
BELLA VISTA	POPL	13 07 S	63 48 W	766	04	BENI SEE BENI RÍO	STRM	10 23 S	65 24 W	766	00
BELLA VISTA	POPL	13 35 S	61 30 W	766	05	BENI DEPARTAMENTO DEL (LONG FORM)	DEPT	14 00 S	65 30 W	766	05
BELLA VISTA	POPL	13 54 S	66 28 W	766	04	EL BENI (SHORT FORM)	STRM	10 23 S	65 24 W	766	05
BELLA VISTA	POPL	14 11 S	61 53 W	766	01	BENI RÍO	STRM	10 23 S	65 24 W	766	05
BELLA VISTA	POPL	15 08 S	65 14 W	766	04	BENICITO RÍO	STRM	11 32 S	65 47 W	766	05
BELLA VISTA	POPL	15 20 S	68 13 W	766	05	BENJAMIN SEE SANTA ROSA	POPL	13 01 S	65 11 W	766	00
BELLA VISTA	POPL	15 30 S	60 58 W	766	04	BENJAMIN	POPL	10 24 S	66 09 W	766	04
BELLA VISTA	POPL	15 39 S	67 34 W	766	04	BENJAMIN	POPL	12 55 S	65 07 W	766	05
BELLA VISTA	POPL	15 45 S	61 04 W	766	05	BENJAMIN ISLA DE	ISL	12 53 S	65 04 W	766	04
BELLA VISTA	POPL	16 13 S	67 55 W	766	01	BENJAMIN LAGUNA	LAKE	12 59 S	65 18 W	766	04
BELLA VISTA	POPL	16 47 S	67 19 W	766	04	BENJAMINO SEE BENJAMIN	LAKE	12 55 S	65 07 W	766	00
BELLA VISTA	POPL	16 56 S	66 51 W	766	04	BENJAMIN LAGUNA SEE	LAKE	12 59 S	65 18 W	766	00
BELLA VISTA	POPL	17 17 S	61 20 W	766	04	BENJAMIN LAGUNA	LAKE	12 59 S	65 18 W	766	00
BELLA VISTA SEE BUENA VISTA	POPL	17 27 S	63 50 W	766	00	BEU CERROS EL SEE	HTS	14 54 S	67 55 W	766	00
BELLA VISTA	POPL	17 36 S	67 34 W	766	01	BEU SERRANIA DEL	STRM	21 19 S	64 04 W	766	01
BELLA VISTA	POPL	17 42 S	67 30 W	766	04	BERATI RÍO	POPL	16 47 S	67 58 W	766	04
BELLA VISTA	POPL	18 36 S	59 20 W	766	05	BERENGUELA	POPL	17 17 S	69 14 W	766	05
BELLA VISTA	POPL	18 41 S	66 02 W	766	04	BERENGUELA	POPL	17 53 S	66 25 W	766	05
BELLA VISTA	POPL	19 39 S	63 14 W	766	04	BERENGUELA	STRM	17 29 S	69 14 W	766	01
BELLA VISTA	POPL	19 48 S	68 34 W	766	03	BERENGUELA RÍO	STRM	21 19 S	64 04 W	766	00
BELLA VISTA	POPL	21 39 S	64 51 W	766	04	BERETE QUERADA SUL BERATI RÍO	POPL	10 47 S	66 20 W	766	04
BELLA VISTA	POPL	21 57 S	63 51 W	766	05	BERLIN	POPL	22 10 S	64 42 W	766	05
BELLA VISTA	CTRY	16 48 S	67 40 W	766	01	BERMEJO	STRM	26 51 S	58 27 W	766	00
BELLA VISTA CERRO SEE						BERMEJO RÍO	STRM	26 51 S	58 27 W	766	04
BELLA VISTA CERRO DE	HT	13 43 S	61 23 W	766	00	BERMEJO RÍO	POPL	18 18 S	68 35 W	766	05
BELLA VISTA CERRO DE	HT	13 43 S	61 23 W	766	04	BERNOS	STRM	19 06 S	67 59 W	766	00
BELLA VISTA DE CAÑAVIRI	POPL	18 39 S	66 55 W	766	04	BERNOS RÍO SEE BARRAS RÍO	STRM	17 53 S	63 25 W	766	05
BELLO HORIZONTE	POPL	10 21 S	66 42 W	766	04	BESIA RÍO	POPL	15 38 S	68 17 W	766	01
BELLO ORIENTE SEE BELLO HORIZONTE	POPL	10 21 S	66 42 W	766	00	BESTIA	POPL	17 34 S	62 49 W	766	00
BELMONT	POPL	9 51 S	66 14 W	766	04	BETANZOS SEE RENANSO	POPL	19 34 S	65 27 W	766	05
BELMONTE ARROYO	STRM	10 10 S	65 42 W	766	04	BETANZOS	GRGE	15 00 S	67 48 W	766	05
BELLO MONTE SEE MONTE BELLO	POPL	10 04 S	66 50 W	766	00	BEU ENCAÑADA DE	STRM	14 59 S	67 45 W	766	01
BERA	POPL	21 15 S	67 21 W	766	04	BEU RÍO	HTS	14 54 S	67 55 W	766	05
BERAVIDES	POPL	12 38 S	67 20 W	766	05	BEU SERRANIA DEL	POPL	11 32 S	68 56 W	766	04
BERAVIDEZ SEE BERAVIDES	POPL	12 38 S	67 20 W	766	00	BEYUMA	HTS	14 54 S	67 55 W	766	05
BERDON SEE BERDON	POPL	20 39 S	65 59 W	766	00	BIAGUILLO CERRO SEE	POPL	11 32 S	68 56 W	766	04
						BIAGUILLO CERRO	HT	20 45 S	68 20 W	766	00

BIATA, RÍO	STRN	11 48 S	66 41 W	766	04	BLANCA, QUEBRADA	STRN	17 48 S	64 01 W	766	04
BIBASI SEE BIBOSI	POPL	15 59 S	60 24 W	766	00	BLANCA, RÍO SEE BLANCA, QUEBRADA	STRN	17 48 S	64 01 W	766	00
BIBASI, SLE GENERAL SAAVEDRA	POPL	17 15 S	63 10 W	766	00	BLANCA FLOE	POPL	11 48 S	66 49 W	766	05
BIBOSI	POPL	14 14 S	66 58 W	766	04	BLANCAS, LOMAS	HILL	21 16 S	64 02 W	766	04
BIBOSI	POPL	14 42 S	62 07 W	766	04	BLANCO	POPL	20 40 S	65 43 W	766	04
BIBOSI	POPL	15 59 S	60 24 W	766	04	BLANCO, ARROYO SEE BLANCO, RÍO	STRN	9 44 S	65 21 W	766	00
BIBOSI, LAGO DE LAS SEE						BLANCO, ARROYO	STRN	10 31 S	66 20 W	766	04
BIBOSI, LAGO DE LOS	LAKE	13 54 S	64 48 W	766	00	BLANCO, CERRO	HI	20 14 S	68 36 W	766	04
BIBOSI, LAGO DE LOS	LAKE	12 54 S	64 48 W	766	04	BLANCO, MONTE	HI	17 03 S	67 21 W	766	04
BIBOSI, LAGO DE LOS SEE						BLANCO, PICO	HI	20 27 S	68 26 W	766	01
BIBOSI, LAGO DE LOS	LAKE	13 54 S	64 48 W	766	00	BLANCO, RÍO	STRN	5 46 S	65 23 W	766	01
BIBOSIS SEE BIBOSI	POPL	14 14 S	66 58 W	766	00	BLANCO, RÍO	STRN	12 30 S	64 18 W	766	05
BICUICHE	POPL	14 16 S	67 18 W	766	75	BLANCO, RÍO	STRN	17 16 S	64 57 W	766	04
BICUICHO SEE BICUICHE	POPL	14 16 S	67 18 W	766	00	BLANCO, RÍO	STRN	17 42 S	64 02 W	766	04
BIGUA, ILMA SEE BIGUA, ISLA	ISL	12 33 S	63 34 W	766	00	BLANCO, RÍO	STRN	18 34 S	66 18 W	766	05
BIGUA, ILMA DO SEE BIGUA, ISLA	ISL	12 33 S	63 34 W	766	00	BLANCO, RÍO	STRN	19 43 S	68 30 W	766	01
BIGUA, ISLA	ISL	12 33 S	63 34 W	766	04	BLANCO, RÍO	STRN	20 50 S	65 43 W	766	05
BIMBA	POPL	14 15 S	68 05 W	766	04	BLAS MAICO, QUEBRADA	STRN	20 38 S	65 13 W	766	04
BILBAC SEE						BLAS MAICO, QUEBRADA SEE					
GENERAL BILBAO, PROVINCIA	PROV	10 05 S	66 00 W	766	00	BLAS MAICO, QUEBRADA	STRN	20 38 S	65 13 W	766	00
BILBAO, PROVINCIA SEE						BLOODFIELD	POPL	14 48 S	62 13 W	766	94
GENERAL BILBAO, PROVINCIA	PROV	10 05 S	66 00 W	766	00	BLOODFIELD	POPL	15 06 S	62 06 W	766	04
BILLARCITO SEE VILLARCITO	POPL	19 39 S	63 41 W	766	00	BLOODFIELD, SIERRA	HTS	14 58 S	62 23 W	766	04
BILLISTACA, CERRO SEE						BLOODFIELD SEE BLOODFIELD	POPL	14 48 S	67 13 W	766	00
BILLISTACA, CERRO	HT	19 07 S	64 50 W	766	00	BLOODFIELD, SIERRA SEE					
BILLISTACA, CERRO	HT	19 07 S	64 50 W	766	04	BLOODFIELD, SIERRA	HTS	14 58 S	61 23 W	766	00
BIMACENO SEE BAINACENO, CURICHE	HRSH	13 56 S	57 26 W	766	00	BOA VISTA	POPL	10 54 S	65 36 W	766	04
BIO, RÍO	STRN	13 57 S	66 12 W	766	04	BOBADAL	LCTY	22 36 S	60 18 W	766	04
BIOQUIR SEE VIOQUIR	POPL	15 23 S	63 43 W	766	00	BOCA (MAPARÉ)	POPL	15 56 S	64 41 W	766	05
BIRAF SEE BIRAYO	POPL	22 11 S	64 06 W	766	00	BOCA DEL ORTÓN SEE BOCA ORTÓN	POPL	10 50 S	66 04 W	766	00
BIRAY SEE BIRAYO	POPL	22 11 S	64 06 W	766	00	BOCA GRAPTE	POPL	12 41 S	63 17 W	766	02
BIRAYO	POPL	22 11 S	64 06 W	766	01	BOCAMIAL	POPL	19 41 S	65 45 W	766	04
BISANCHE SCE VIZCACHA	POPL	19 37 S	64 46 W	766	00	BOCA MUYMANU	POPL	11 27 S	69 03 W	766	04
BISPA, ISLA DE SEE DISPA, ISLA DE	ISL	12 29 S	67 45 W	766	00	BOCA ORTÓN	POPL	10 50 S	66 04 W	766	01
BIVOSIS SEE BIBOSI	POPL	14 14 S	66 58 W	766	00	BOCANA, CERRO	HT	15 51 S	68 42 W	766	01
BLANCA	LCTY	20 06 S	68 45 W	766	04	BOCA RÍO GRANDE	LCTY	15 51 S	64 50 W	766	04
BLANCA, ABRA	PASS	18 38 S	66 17 W	766	04	BOCCA SEE BOCA GRANDE	POPL	12 41 S	63 17 W	766	00
BLANCA, CUESTA	SALPE	17 53 S	66 40 W	766	04	BOCUMUASI SEE ROCHUMASI	POPL	21 52 S	66 16 W	766	00
BLANCA, LAGUNA	LAKE	20 37 S	63 02 W	766	04						

BOCOA SEE BOCA GRANDE	POPL	12 41 S	63 17 W	765	00	BOLIVIAN PLATEAU SEE ALTIPLANO	UPLD	18 00 S	68 00 W	766	00
BOCOCO	POPL	13 38 S	65 29 W	766	04	BOLPABRA SEE BOLPEBRA	POPL	10 56 S	69 35 W	766	00
BOCUATRAS, RUINAS DE SEE						BOLPEBRA	POPL	10 56 S	69 35 W	766	01
BACUATRAU, RUINAS DE	SITE	14 00 S	67 29 W	766	00	BOLSAS	POPL	16 45 S	63 33 W	766	05
BOETO, PROVINCIA SEE						BOLSON SEE EL BOLSON	POPL	17 17 S	63 37 W	766	00
MELISARIO BOETO, PROVINCIA	PROV	18 55 S	64 20 W	766	00						
BOFEDAL, CERRO	MT	20 42 S	68 32 W	766	01	BOLSON	POPL	18 02 S	64 41 W	766	05
						BOMBARCASANA SEE BOMBARCASANA, RIO	STRM	16 40 S	65 16 W	766	00
BOFEDAL, PORTEZUELO	PASS	20 43 S	68 33 W	766	03	BOMBARCASANA, RIO	STRM	16 40 S	65 16 W	766	04
BOFEDAL, PORTEZUELO DEL SEE						BOMBO	POPL	18 22 S	66 46 W	766	05
BOFEDAL, PORTEZUELO	PASS	20 43 S	68 33 W	766	00	BOMBO, RIO	STRM	18 22 S	66 46 W	766	04
BOGASUGUA SEE BOGASUGUA	POPL	20 13 S	63 42 W	766	00						
BOGER, ILHA SEE BOHER, ISLA	ISL	10 48 S	65 59 W	766	00	BOMBORAJANA, RIO SEE					
BOGER, ISLA	ISL	10 48 S	65 59 W	766	04	BOMBARCASANA, RIO	STRM	16 40 S	65 16 W	766	00
						BOM FICA SEE FICA	POPL	11 03 S	68 30 W	766	00
BOGUASUGUA	POPL	20 13 S	63 42 W	766	01	BONAPARTE	POPL	16 56 S	67 31 W	766	01
BONGROUES SEE BOJONQUEZ	POPL	19 45 S	64 04 W	766	00	BONETE, CERRO	MT	21 45 S	66 29 W	766	04
BOIRO, ARROYO	STRM	14 59 S	64 57 W	766	04	BONETE, NEVADA SEE BONETE, CERRO	MT	21 45 S	66 29 W	766	00
BOICOBON MISION SEE BOICOBON	POPL	20 41 S	63 42 W	766	00						
BOICOBON SEE BOICOBON	POPL	20 41 S	63 42 W	766	00	BON FICA SEE FICA	POPL	11 03 S	68 30 W	766	00
						BONITO, CERRO	MT	20 11 S	68 43 W	766	04
BOICOBON	POPL	20 41 S	63 42 W	766	04	BOOPI, RIO	STRM	15 41 S	67 15 W	766	04
BOIVO, ARROYO SEE BOIBO, ARROYO	STRM	14 59 S	64 57 W	766	00	BOPI SEE BOOPI, RIO	STRM	15 41 S	67 15 W	766	00
BOJONQUEZ	POPL	19 45 S	64 04 W	766	04	BOPI, RIO SEE BOOPI, RIO	STRM	15 41 S	67 15 W	766	00
BOJOY, RIO	STRM	15 35 S	67 24 W	766	04						
BOLA PUKA SEE BALA PUKA	POPL	22 30 S	64 28 W	766	00	BOQUERON, CERRO	MT	17 29 S	65 34 W	766	04
						BOQUI	POPL	17 43 S	61 10 W	766	04
BOLIVAR	POPL	10 41 S	66 37 W	766	04	BOQUI SEE BOQUIS	POPL	18 06 S	58 56 W	766	00
BOLIVAR	POPL	11 02 S	68 04 W	766	04	BOQUIS SEE BOQUI	POPL	17 43 S	61 10 W	766	00
BOLIVAR	POPL	11 18 S	67 38 W	766	04	BOQUIS	POPL	18 06 S	58 56 W	766	05
BOLIVAR	POPL	12 11 S	66 14 W	766	04						
BOLIVAR	POPL	12 16 S	67 26 W	766	04	BORACHI, CURICHE	MRSN	19 36 S	58 05 W	766	04
						BORACHI, CURICHE SEE					
BOLIVAR	POPL	14 02 S	63 39 W	766	04	BORACHI, CURICHE	MRSN	19 36 S	58 05 W	766	00
BOLIVAR	POPL	14 52 S	63 27 W	766	04	BORACHIA, RIO SEE BORRACHIA, RIO	STRM	12 40 S	64 25 W	766	00
BOLIVAR	POPL	17 57 S	66 31 W	766	04	BORIGUA	POPL	20 28 S	63 54 W	766	01
BOLIVAR, BANIA	BAY	18 26 S	67 18 W	766	05	BORRANZA SEE SARRANZA	POPL	21 31 S	66 27 W	766	00
BOLIVIA SEE BOLIVIA, REPUBLIC OF	REP	17 00 S	65 00 W	766	00						
						BORONCHI	POPL	12 32 S	66 31 W	766	04
BOLIVIA, ALTIPLANIC OF SEE						BORONCA	POPL	13 13 S	64 09 W	766	04
ALTIPLANO	UPLD	18 00 S	68 00 W	766	00	BORONCO SEE BORONCA	POPL	13 13 S	64 09 W	766	00
BOLIVIA, PLATEAU OF SEE ALTIPLANO	UPLD	18 00 S	68 00 W	766	00	BORRIGUA SEE BORIGUA	POPL	20 28 S	63 54 W	766	00
BOLIVIA, REPUBLIC OF (CONVENTIONAL IS)						BORRIGUA SEE BORRIGUA	POPL	20 32 S	63 40 W	766	00
REPUBLICA DE BOLIVIA (SPANISH)	REP	17 00 S	65 00 W	766	05	BORRACHIA, RIO	STRM	12 40 S	64 25 W	766	04
BOLIVIAN ANDES SEE REAL, CORDILLERA	MTS	17 00 S	67 10 W	766	00						

BORRANCHIA, RIO SEE BORRACHIA, RIO	STRM	12 40 S	64 25 W	766	00	BUBUSANA, RIO SEE LOAJUOTA, RIO	STRM	16 01 S	65 33 W	766	00
BORRORIGUA	POPL	20 32 S	63 40 W	766	03	BUCHERES, RIO SEE BUCHERESO, RIO	STRM	13 53 S	63 39 W	766	00
BOSTON	POPL	15 22 S	67 35 W	766	04	BUCHERESO, RIO	STRM	13 53 S	63 39 W	766	04
BOTIFANDA, ARROYO	STRM	11 19 S	68 44 W	766	04	BUENA, CERRO SEE YENA LARGA, CERRO	HT	22 04 S	67 05 W	766	00
BOTIJALACA	POPL	16 13 S	68 07 W	766	04	BUENA ESPERANZA	POPL	9 48 S	65 52 W	766	04
BOTIJALACA	POPL	16 54 S	68 26 W	766	04	BUENA ESPERANZA	POPL	9 54 S	66 23 W	766	04
BOTIJALACA	LCTY	15 19 S	68 44 W	766	03	BUENA ESPERANZA SEE					
BOTIN QUERADO	POPL	14 26 S	64 33 W	766	04	BUENA ESPERANZA	POPL	10 56 S	66 53 W	766	00
BOY, LAGUNA SEE BAY, LAGUNA	LAKE	11 57 S	68 39 W	766	00	BUENA ESPERANZA	POPL	14 53 S	62 19 W	766	04
BOYER, RAPIDO	FALL	15 06 S	63 08 W	766	04	BUENA HORA	POPL	12 50 S	66 33 W	766	04
BOYUJASUGA SEE BOGUJASUGA	POPL	20 13 S	63 42 W	766	00	BUENA HORA	POPL	14 25 S	62 33 W	766	04
BOYUIBE	POPL	20 25 S	63 17 W	766	05	BUENA HORA	POPL	14 48 S	62 45 W	766	04
BOYU SEE BUYUYU	POPL	21 33 S	63 53 W	766	00	BUENA HORA	POPL	15 20 S	64 49 W	766	04
BUYUYUMAMU, RIO SEE BUYUYUMAMU, RIO	STRM	11 29 S	68 00 W	766	00	BUENA HORA	POPL	15 30 S	60 29 W	766	04
BOZOS, ARROYO	STRM	13 22 S	68 56 W	766	04	BUENA HORA	LCTY	12 01 S	67 31 W	766	04
BOZOS, RIO SEE BOZOS, ARROYO	STRM	13 22 S	68 56 W	766	04	BUEN AIRE	POPL	11 13 S	68 31 W	766	04
BRAJUA, CERRO	HT	22 43 S	67 08 W	766	04	BUENA SUERTE	POPL	10 05 S	65 48 W	766	04
BRANCO, RIO	STRM	19 54 S	58 16 W	766	04	BUENA VENTURA	POPL	16 04 S	64 15 W	766	04
BRANCO, CERRO	HT	21 47 S	66 12 W	766	04	BUENA VIDA	POPL	11 16 S	68 10 W	766	04
BRASIL SEE EL BRASIL	POPL	19 21 S	62 31 W	766	00	BUENA VISTA SEE BELLA VISTA	POPL	10 15 S	65 49 W	766	00
BRAVO	POPL	10 23 S	66 08 W	766	04	BUENA VISTA	POPL	10 18 S	66 09 W	766	04
BRAVO, CERRO	HT	17 40 S	64 35 W	766	05	BUENA VISTA	POPL	11 29 S	68 20 W	766	04
BRAVO, CERRO	HT	21 02 S	64 29 W	766	04	BUENA VISTA	POPL	11 32 S	68 37 W	766	04
BRAVO, CERRO	HT	22 28 S	67 15 W	766	05	BUENA VISTA	POPL	15 17 S	68 23 W	766	02
BRAVO SAN JUAN, CERRO	HT	17 43 S	64 18 W	766	05	BUENA VISTA	POPL	17 27 S	63 40 W	766	05
BRIGHTON	POPL	10 58 S	65 40 W	766	04	BUENA VISTA	POPL	17 33 S	65 53 W	766	04
BRIONES	POPL	19 45 S	64 23 W	766	04	BUENA VISTA	POPL	17 56 S	65 22 W	766	05
BROKINI	POPL	15 48 S	67 40 W	766	04	BUENA VISTA SEE BELLA VISTA	POPL	18 36 S	59 20 W	766	00
BROKINI, RIO	STRM	15 47 S	67 40 W	766	02	BUENA VISTA	POPL	20 13 S	65 30 W	766	02
BRONEBAYA, ARROYO	STRM	15 09 S	68 26 W	766	02	BUENA VISTA	POPL	20 41 S	63 21 W	766	04
BRONEBAYA, ARROYO SEE						BUENA VISTA	LCTY	19 14 S	64 28 W	766	04
BRONEBAYA, ARROYO	STRM	15 09 S	68 26 W	766	00	BUENA VISTA, ARROYO SEE					
BRAJUA, PORTIZUELO SEE						BUENA VISTA, ARROYO DE	STRM	16 28 S	59 24 W	766	00
BUJILLA, PORTIZUELO	PASS	19 27 S	68 28 W	766	00	BUENA VISTA, ARROYO DE	STRM	16 27 S	59 28 W	766	04
BUJANA SUERTE SEE BUENA SUERTE	POPL	10 05 S	65 48 W	766	00	BUENA VISTA, CERRO	HT	14 41 S	68 58 W	766	05
BUJARANAYAP	POPL	20 33 S	63 38 W	766	04	BUENA VISTA, RIO SEE					
BUBASANA, RIO SEE BJSANA, RIO	STRM	16 44 S	65 17 W	766	00	BUENA VISTA, ARROYO DE	STRM	16 28 S	59 24 W	766	00
BUBUSANA, RIO	STRM	15 59 S	65 56 W	766	04	BUEN FUTURO	POPL	10 13 S	66 07 W	766	04
						BUENITA	LCTY	13 03 S	65 26 W	766	04

BUEN JARDIN SEE BUENA VISTA	POPL	10 10 S	66 09 W	766	00	BURROSCANCHA	POPL	21 29 S	66 02 W	766	01
BUEN JARDIN	POPL	11 27 S	66 13 W	766	04	BUSAMA, RIO	STRM	16 49 S	65 17 W	766	01
BUEN JESUS	POPL	11 29 S	66 02 W	766	04	BUSTILLA SEE BUSTILLO, PROVINCIA	PROV	18 20 S	66 30 W	766	00
BUEN JESUS	POPL	13 34 S	62 47 W	766	04	BUSTILLO SEE BUSTILLO, PROVINCIA	PROV	18 20 S	66 30 W	766	00
BUENO, CERRO	HT	16 55 S	67 32 W	766	01	BUSTILLO, PROVINCIA	PROV	18 20 S	66 30 W	766	03
BUENO HORNO	POPL	12 44 S	63 07 W	766	05	BUSTILLOS, PROVINCIA SEE					
BUENOS AIRES	POPL	11 01 S	68 59 W	766	04	BUSTILLO, PROVINCIA	PROV	18 20 S	66 30 W	766	00
BUENOS AIRES SEE BUENA AIRE	POPL	11 13 S	68 31 W	766	00	BUTURO	POPL	14 17 S	68 34 W	766	05
BUENOS AIRES	POPL	14 21 S	64 54 W	766	04	BUTURO SEE BUTURO	POPL	14 17 S	68 34 W	766	00
BUENOS AIRES	POPL	15 33 S	68 00 W	766	01	BUTU	POPL	19 35 S	58 08 W	766	03
BUENOS AIRES	POPL	16 22 S	60 59 W	766	04	BUTUYU	POPL	11 36 S	68 47 W	766	04
BUENOS AIRES	LCTY	15 08 S	64 50 W	766	05	BUTUYU	POPL	11 29 S	68 07 W	766	04
BUENOS AIRES	LCTY	21 43 S	66 18 W	766	01	BUTUYU	POPL	21 33 S	63 53 W	766	03
BUENOS AIRES SEE						BUTUYUMARU SEE BAFUYUMARU, RIO	STRM	11 29 S	68 00 W	766	00
BUENOS AIRES, CERRO	HT	21 43 S	66 17 W	766	00	BUTUYUMARU, RIO	STRM	11 29 S	68 00 W	766	04
BUENOS AIRES SEE						BUZETA	POPL	11 13 S	66 28 W	766	04
BUENOS AIRES, ARROYO	STRM	11 00 S	69 00 W	766	00						
BUENOS AIRES, ARROYO	STRM	11 00 S	69 00 W	766	04	CAAMAZU	POPL	19 19 S	63 54 W	766	04
BUENOS AIRES, ARROYO	STRM	11 14 S	68 23 W	766	04	CAAMA	POPL	18 38 S	60 04 W	766	04
BUENOS AIRES, CERRO	HT	21 43 S	66 17 W	766	05	CABACANCHA SEE CABACANCHE	POPL	18 02 S	65 13 W	766	00
BUEN RETIRO	POPL	10 35 S	65 43 W	766	04	CABACANCHE	POPL	18 02 S	65 13 W	766	03
BUEN RETIRO	POPL	13 11 S	63 47 W	766	04	CABACANCHE SEE CABACANCHE	POPL	18 02 S	65 13 W	766	00
BUEN RETIRO	POPL	19 32 S	65 16 W	766	02						
BUEN RETIRO	POPL	20 38 S	66 10 W	766	05	CABAGA, CERRO	HT	18 52 S	64 35 W	766	04
BUEN RETIRO	LCTY	10 52 S	66 03 W	766	03	CABALLA JIGUA	POPL	20 47 S	63 22 W	766	02
BUEN RETIRO, ESTACION	RSTA	17 41 S	66 15 W	766	04	CABALLG BLANCO	POPL	20 44 S	65 10 W	766	04
BUENA VISTA SEE BUENA VISTA	POPL	20 13 S	65 30 W	766	00	CABALLOCANCHE	LCTY	21 40 S	66 37 W	766	01
						CABALLO MARINO, ISLA	ISL	10 59 S	65 16 W	766	04
BUENTAMBO SEE BUEN TAMBO	POPL	19 35 S	65 18 W	766	00						
BUYES	POPL	13 15 S	63 48 W	766	04	CABALLO MERINGO, ISLA SEE					
BUY TAMBO	POPL	19 35 S	65 18 W	766	01	CABALLO MARINO, ISLA	ISL	10 59 S	65 16 W	766	00
BUFETE, CERRO	HT	19 24 S	64 11 W	766	04	CABANDO, RIO SEE CABANDO, RIO	STRM	14 09 S	61 33 W	766	00
BUGRES SEE LOS BOGRES	LCTY	16 20 S	58 40 W	766	00	CABANDO, RIO	STRM	14 09 S	61 33 W	766	04
						CABARAI, CERRO SEE CABARAY, CERRO	HT	19 09 S	68 43 W	766	00
BUGRES, CORREA DOS SEE CUSIS, RIO	STRM	16 39 S	58 29 W	766	00	CABARAY, CERRO	HT	19 09 S	68 43 W	766	04
BURGOA	POPL	11 19 S	67 25 W	766	04	CABARAY, CORDILLERA	HTS	19 08 S	68 39 W	766	03
BURGOS	POPL	17 18 S	63 33 W	766	04	CABARAY, NEVADO SEE CABARAY, CERRO	HT	19 09 S	68 43 W	766	00
BURGUILLOS	POPL	17 56 S	67 21 W	766	05	CADAYU NABI SEE EL CABAYO NABI	POPL	21 38 S	62 58 W	766	00
BURLA, CERRO DE LA	HT	15 49 S	66 57 W	766	04	CABEZA	POPL	16 51 S	62 48 W	766	04
						CABEZA	POPL	20 24 S	65 32 W	766	01
BURRO, POZO DEL	SPRG	20 47 S	62 37 W	766	04	CIBEZA COLGADA	POPL	21 37 S	63 53 W	766	04

CABEZA DE PUERCO	POPL	17 14 5	67 34 W	766	04	CACHARI	POPL	15 36 5	68 44 W	766	02
CABEZA DE TIGRE+LAGUNA	LAKE	16 04 5	60 24 W	766	01	CACHAPA	POPL	16 43 5	68 01 W	766	04
CABEZA IGUEY SEE CABALLA JIGUA	POPL	20 47 5	63 22 W	766	00	CACHAPILLA	POPL	16 42 5	68 01 W	766	01
CABEZAS	POPL	18 46 5	67 24 W	766	05	CACHARI	POPL	10 38 5	66 09 W	766	04
CABILDO+CORDILLERA SEE						CACHERIA	POPL	16 41 5	68 28 W	766	04
CABILDO+CORDILLERA DEL	HTS	21 48 5	64 47 W	766	00						
CABILDO+CORDILLERA DEL	HTS	21 48 5	64 47 W	766	04	CACHIARA+ISLA	ISL	16 24 5	65 45 W	766	04
CABRA CANCHA	POPL	21 48 5	65 20 W	766	04	CACHICACHI	POPL	18 00 5	64 46 W	766	04
CABRACANCHA SEE CABACANCHE	POPL	18 02 5	65 13 W	766	00	CACHILATA	POPL	16 16 5	68 36 W	766	04
CABRAL	LCTY	10 15 5	66 21 W	766	04	CACHILATA	POPL	16 20 5	68 37 W	766	02
CABRAPATA	POPL	15 43 5	68 45 W	766	02	CACHILIRILA+RIO	STRM	15 39 5	67 42 W	766	01
CABRATA	POPL	21 16 5	66 42 W	766	04	CACHILPE	POPL	16 05 5	68 46 W	766	03
CABRERA+PROVINCIA SEE						CACHIL TOLEDO	POPL	13 33 5	61 59 W	766	04
LADISLAO CABRERA+PROVINCIA	PROV	19 30 5	67 40 W	766	00	CACHIMARI	POPL	11 41 5	68 05 W	766	04
CABRERA+ESTACION	RSTA	17 43 5	65 51 W	766	04	CACHIMAYO	POPL	19 09 5	65 20 W	766	04
CABRERIA	POPL	21 27 5	65 55 W	766	04	CACHIMAYO	POPL	22 03 5	64 44 W	766	04
CABRITODC	POPL	21 17 5	65 49 W	766	01						
						CACHIMAYO+RIO	STRM	13 57 5	68 58 W	766	01
CABURUTI+RIO	STRM	21 13 5	65 39 W	766	01	CACHIMAYO+RIO	STRM	19 10 5	66 12 W	766	04
CABZA PUERCO SEE CABEZA DE PUERCO	POPL	17 14 5	67 34 W	766	00	CACHIMAYO SEE CACHIMARI	POPL	11 41 5	68 05 W	766	00
CACA-ACA	PEAR	16 17 5	68 12 W	766	05	CACHIMAYU SEE CACHIMAYO	POPL	22 03 5	64 44 W	766	00
CACA-ACA+ CERRO SEE CACA-ACA	PEAR	16 17 5	68 12 W	766	00	CACHIMBO+CURICHE	HRSH	19 43 5	58 09 W	766	04
CACA-ACA+PICO SEE CACA-ACA	PEAR	16 17 5	68 12 W	766	00						
						CACHIMBO+CURICHE SEE					
CACACHICA	POPL	18 46 5	66 35 W	766	04	CACHIMBO+CURICHE	HRSH	19 43 5	58 09 W	766	00
CACAHU+SEE CACAHUNI	POPL	21 58 5	65 42 W	766	00	CACHIMBO+LAGUNA SEE NEGRO+LAGO	LAKE	19 45 5	58 10 W	766	00
CACAHUIRA+RIO	STRM	19 30 5	68 09 W	766	04	CACHIRA	POPL	16 49 5	67 59 W	766	04
CACAHUIRE+RIO SEE CACAHUIRA+RIO	STRM	18 30 5	68 09 W	766	00	CACHI TAMBO	LCTY	19 44 5	65 45 W	766	04
CACAHUNI	POPL	21 58 5	65 42 W	766	01	CACHIVILQUE SEE COCHIVILQUE	POPL	19 32 5	67 14 W	766	00
CACAPONGU	POPL	17 35 5	67 08 W	766	05	CACHEARU	POPL	18 56 5	57 59 W	766	04
CACATERICSA	POPL	21 25 5	66 16 W	766	01	CACHU	POPL	20 18 5	64 53 W	766	04
CACAUG SEE CACAHUNI	POPL	21 58 5	65 42 W	766	00	CACHUELA	POPL	11 03 5	69 30 W	766	04
CACCHAYOC+VIEBRADA DE	STRM	20 53 5	66 01 W	766	01	CACHUELA	POPL	14 39 5	62 33 W	766	04
CACERES+LAGUNA	LAKE	18 56 5	57 48 W	766	05	CACHUELA	POPL	14 40 5	62 39 W	766	04
CACHACANI+MESETA DE	UPLD	19 48 5	65 15 W	766	01	CACHUELA CHAPACURA	POPL	14 17 5	63 30 W	766	04
CACHAGA+ CERRO SEE CACHAGAS+ CERRO	HT	17 17 5	68 17 W	766	00	CACHUELA CHAPACURE SEE					
CACHAGAS	POPL	16 53 5	68 10 W	766	04	CACHUELA CHAPACURA	POPL	14 17 5	63 30 W	766	00
CACHAGAS+ CERRO	HT	17 17 5	68 17 W	766	01	CACHUELA CHOCOLATAL	POPL	16 11 5	65 19 W	766	02
CACHA LAMADA	POPL	19 17 5	61 40 W	766	04	CACHUELA ESPERANZA	POPL	10 32 5	65 39 W	766	04
						CACHUELA FORTALEZA	POPL	9 47 5	65 31 W	766	04
CACHARA+ CERRO	HT	16 44 5	68 07 W	766	03						
						CACHUELITA	POPL	13 39 5	61 56 W	766	04

CACHARO	POPL	27 43 S	68 36 W	766	04	CAICOLOMA	POPL	20 49 S	65 46 W	766	01
CACUMA SEE COCUMA	POPL	16 30 S	68 27 W	766	00	CAICONI	SECP	16 28 S	68 08 W	766	01
CACOMA	POPL	19 41 S	67 52 W	766	04	CAICONI ALTO SEE CAICONI	SECP	16 28 S	68 08 W	766	00
CACONI	POPL	15 54 S	68 44 W	766	01	CAIGUA SEE POZO CAIGUA	POPL	21 05 S	63 32 W	766	00
CACOTA SEE CHOLLACULLO	POPL	19 30 S	67 38 W	766	00	CAIGUA	POPL	21 10 S	63 28 W	766	05
CACSATA SEE CARATA	POPL	17 07 S	67 20 W	766	00	CAIGUA	LCTF	21 11 S	63 27 W	766	01
CACUMBA	POPL	16 20 S	59 14 W	766	04	CAIGUA SEE CAIGUA CERRO	MT	21 09 S	63 32 W	766	00
CAERES LAGO SEE CAERES LAGUNA	LAKE	18 56 S	57 48 W	766	00	CAIGUA CERRO	MT	21 09 S	63 32 W	766	04
CAENA CENAGA CERRO	MT	20 19 S	66 42 W	766	01	CAIGUA QUEBRADA	STRM	21 09 S	63 29 W	766	03
CAETANG	POPL	10 54 S	68 13 W	766	04	CAIGUA QUEBRADA DE SEE	STRM	21 09 S	63 29 W	766	00
CAETANG	POPL	10 54 S	68 13 W	766	04	CAIGUA QUEBRADA	STRM	21 09 S	63 29 W	766	00
CAFETA SEE EL CAFETA	POPL	13 30 S	61 57 W	766	00	CAIMASI	POPL	11 43 S	66 59 W	766	04
CAGUA	POPL	15 52 S	68 06 W	766	04	CAILUMPAYA	POPL	15 48 S	68 42 W	766	01
CAGUANA SEE CANGUANA	POPL	19 05 S	68 32 W	766	00	CAIMALEBRA	POPL	15 24 S	67 43 W	766	01
CAGUANE CHICO	POPL	19 59 S	66 19 W	766	01	CAIMANA	POPL	9 48 S	65 50 W	766	04
CAGUATO	POPL	19 16 S	68 19 W	766	04	CAIMANA ARROYO SEE CAIMANES ARROYO	STRM	12 05 S	65 40 W	766	00
CANABA	POPL	17 57 S	60 20 W	766	03	CAIMANES	POPL	14 34 S	61 16 W	766	05
CANAJA	POPL	16 02 S	67 59 W	766	01	CAIMANES	POPL	15 26 S	64 05 W	766	04
CANAJA CHICO	POPL	16 04 S	67 59 W	766	01	CAIMANES ARROYO	STRM	12 05 S	65 40 W	766	04
CANAJA CHICO SEE CAGUANE CHICO	POPL	19 59 S	68 19 W	766	00	CAIMANES LAGUNA	LAKE	12 39 S	65 40 W	766	04
CANAJANA SEE CANGUANA	POPL	17 05 S	68 32 W	766	00	CAIMANES LAGUNA DE SEE	LAKE	12 39 S	65 40 W	766	00
CANAJANA	POPL	19 57 S	68 16 W	766	02	CAIMANES LAGUNA	LAKE	12 39 S	65 40 W	766	00
CANAJAPI	POPL	20 20 S	63 45 W	766	04	CAIMANES RIO SEE CAIMANES ARROYO	STRM	12 05 S	65 40 W	766	00
CANAJAZO RIO	STRM	16 03 S	67 59 W	766	02	CAIMANES ADENTRO	POPL	15 20 S	64 07 W	766	04
CANAJAZO SEE CAANAJAZO	POPL	19 19 S	63 54 W	766	00	CAIME QUEBRADA SEE	STRM	21 17 S	66 51 W	766	00
CANAJAYUNA	POPL	16 45 S	68 03 W	766	01	CAIME RIO SEE TOLACHUNAYO RIO	STRM	21 17 S	66 51 W	766	00
CANAJIRA	POPL	16 23 S	68 33 W	766	05	CAIMIRA	LCTF	16 43 S	66 48 W	766	04
CANJINCHA SEE CANJINCHA CERRO	MT	21 13 S	66 39 W	766	04	CAIME	POPL	17 55 S	68 00 W	766	05
CANJINCHA CERRO	MT	21 13 S	66 39 W	766	04	CAIME RIO	STRM	18 23 S	65 21 W	766	05
CANJINCHA RIO	STRM	21 08 S	66 52 W	766	05	CAIPA	POPL	21 28 S	66 13 W	766	04
CANJANJIRA RIO	STRM	15 28 S	68 04 W	766	01	CAIPINASUTI SEE CAIPINASUTI	POPL	19 46 S	63 12 W	766	00
CANMA SEE CANJIRA	POPL	16 23 S	68 33 W	766	00	CAIPIPENDI	POPL	19 48 S	63 24 W	766	05
CANMOCACHA SEE CANJINCHA CERRO	MT	21 13 S	66 39 W	766	00	CAIPIPENDI QUEBRADA	STRM	20 04 S	63 22 W	766	04
CAJAS SEE CAJAS	POPL	21 22 S	64 29 W	766	00	CAIPIPENDI QUEBRADA	STRM	21 19 S	63 38 W	766	04
CAICAN	POPL	14 44 S	68 57 W	766	04	CAIPIPENDI RIO SEE	STRM	21 13 S	63 38 W	766	00
CAICANO RIO	STRM	14 45 S	68 58 W	766	04	CAIPITANDI	POPL	21 58 S	63 41 W	766	04
CAICATIMA CERRO	MT	20 01 S	68 25 W	766	01	CAIRAC ARROYO DEL SEE	STRM	11 39 S	67 20 W	766	00
CAICO SEE EL CAICO	POPL	17 28 S	66 17 W	766	00	ERADAMANO ARROYO	STRM	11 39 S	67 20 W	766	00
CAICO	POPL	19 50 S	67 43 W	766	04						

CAIBO, ARROYO DEL SEE					CAJONES, RÍO DE SEE CAJONES, RÍO	STRM	16 04 5	67 09 W	766	00	
CERRITO, ARROYO DEL	STRM	12 25 5	65 25 W	766	00	CAJAPANA	POPL	20 55 5	65 50 W	766	04
CAIRONA, AGRA	PASS	16 57 5	67 38 W	766	04	CAJAPANI SEE CAJAPANA	POPL	20 55 5	65 50 W	766	00
CAISACA	POPL	20 30 5	64 46 W	766	04	CAJASANI, CERRO	HT	18 12 5	66 55 W	766	04
CAISACANA, CERRO	HT	20 23 5	66 37 W	766	01	CAJAMATA	POPL	16 45 5	67 15 W	766	05
CAISA	POPL	20 21 5	65 43 W	766	04						
CAISURO	UPLD	21 10 5	67 24 W	766	01	CAJAWINCHA, CERRO SEE					
CAISI	POPL	20 32 5	68 36 W	766	04	CAMBUNCHA, CERRO	HT	21 13 5	66 39 W	766	00
CAISI	POPL	20 53 5	65 54 W	766	04	CAL, RÍO DA SEE LA CAL, RÍO	STRM	17 27 5	58 15 W	766	00
CAISI, CERRO	HT	20 35 5	68 32 W	766	03	CAL, RÍO DE LA SEE LA CAL, RÍO	STRM	17 27 5	58 15 W	766	00
CAIZA	POPL	20 02 5	65 40 W	766	04	CALA	POPL	18 36 5	67 48 W	766	04
						CALA	LCTY	20 50 5	68 04 W	766	01
CAIZA SEE VILLA INGACI	POPL	21 49 5	63 34 W	766	00	CALACAJE	POPL	17 51 5	66 08 W	766	04
CAIZA	LCTY	21 50 5	63 39 W	766	01	CALA CALA	POPL	17 29 5	67 31 W	766	03
CAIZA, CERRO DE	HT	22 01 5	63 49 W	766	01	CALACALA	POPL	17 22 5	66 10 W	766	05
CAIZA, NEBRADA	STRM	21 49 5	63 34 W	766	01	CALACALA	POPL	18 01 5	66 56 W	766	05
CAIZA, SIERRA DE	HTS	21 40 5	63 15 W	766	04	CALACALA SEE CALACATA	POPL	18 21 5	66 58 W	766	00
CAIZA D TEE CAIZA	POPL	20 02 5	65 40 W	766	00	CALACALA	POPL	18 30 5	66 32 W	766	04
CAJA-CADUI	POPL	15 38 5	69 04 W	766	04	CALACALA	POPL	20 14 5	66 52 W	766	01
CASAMUNICO	POPL	20 23 5	65 08 W	766	04	CALA-CADUI SEE CALA-CADUI	POPL	15 38 5	69 04 W	766	00
CAJAIRO	POPL	9 46 5	65 42 W	766	04	CALACARI	POPL	21 01 5	66 03 W	766	01
CAJAMPAPA SEE CAJAMPAPA	POPL	20 27 5	66 43 W	766	00	CALACATA	POPL	18 21 5	66 58 W	766	04
CAJAMPAPA	POPL	20 27 5	66 43 W	766	04	CALACAZA	POPL	19 45 5	65 44 W	766	01
CAJAS	POPL	17 46 5	68 56 W	766	05	CALACHACA SEE KALACHACA	POPL	16 25 5	68 33 W	766	00
CAJAS	POPL	19 18 5	65 42 W	766	04	CALACHACA SEE KALACHACA	POPL	16 26 5	68 41 W	766	00
CAJAS	POPL	21 22 5	64 29 W	766	04	CALACHACA	POPL	18 02 5	65 35 W	766	01
CAJAS SEE CAJAS, RÍO	STRM	17 43 5	68 47 W	766	00	CALACHILLA	POPL	17 33 5	66 13 W	766	01
CAJAS, RÍO	STRM	17 43 5	68 47 W	766	04	CALACOLLO	POPL	19 00 5	66 36 W	766	04
CAJAS, RÍO	STRM	19 10 5	65 42 W	766	04	CALACONTE	LCTY	17 32 5	64 15 W	766	04
CAJAS ALTAS	POPL	19 19 5	65 41 W	766	04	CALACOTA SEE COLACOTA	POPL	18 11 5	68 00 W	766	00
CAJACACHI SEE CAJA-CADUI	POPL	15 38 5	69 04 W	766	00	CALACOTO	POPL	17 17 5	67 48 W	766	04
CAJAIRO SEE CAJAIRO	POPL	9 46 5	65 42 W	766	00	CALACOTO	POPL	17 18 5	68 39 W	766	05
CAJETILLAS	LCTY	16 26 5	67 17 W	766	01	CALACOTO	SECP	16 32 5	68 06 W	766	04
CAJIATA	POPL	15 54 5	68 54 W	766	02	CALA CRUZ	POPL	20 33 5	66 18 W	766	04
CAJAJINA, CERRO	HT	22 34 5	67 07 W	766	04	CALA CRUZ SEE CALA CRUZ, CERRO	HT	17 06 5	66 37 W	766	00
CAJON, PORTEZUELO DEL	PASS	22 53 5	67 48 W	766	03	CALACRUZ	POPL	16 58 5	66 34 W	766	04
CAJONES SEE CAJONES, RÍO	STRM	15 48 5	65 52 W	766	00	CALA CRUZ, CERRO	HT	17 06 5	66 37 W	766	01
CAJONES, RÍO	STRM	16 04 5	67 09 W	766	04	CALACRUZ, CERRO DE SEE					
CAJONES, RÍO	STRM	16 48 5	65 52 W	766	03	CALA CRUZ, CERRO	HT	17 06 5	66 37 W	766	00

CALACRUZPAMPA	POPL	21 02 5	65 58 W	766 04			
CALAGUASI	POPL	21 15 5	67 21 W	766 05			
CALAHORCO, QUEBRADA SEE CALAHORCO, RIO	STRW	21 34 5	67 04 W	766 20			
CALAHUASI SEE CALAGUASI	POPL	21 15 5	67 21 W	766 05			
CALA MUTA, LAGUNA	LAKE	16 54 5	67 29 W	766 02			
CALAHUAYO	POPL	16 22 5	68 01 W	766 01			
CALAHUITLA	POPL	17 22 5	69 32 W	766 02			
CALAHUI	POPL	21 04 5	66 20 W	766 04			
CALAJARA SEE CALAJAI	POPL	21 04 5	66 20 W	766 04			
CALAJONIA SEE CALAZON	POPL	15 40 5	69 50 W	766 00			
CALAZA	POPL	21 33 5	67 31 W	766 04			
CALAYA	POPL	21 16 5	66 01 W	766 01			
CALAYA SEE LA CALAM	POPL	21 26 5	66 49 W	766 00			
CALAHUAFI	POPL	17 29 5	68 59 W	766 02			
CALAHUACA	POPL	16 38 5	68 54 W	766 04			
CALAHUACOS	POPL	16 55 5	68 09 W	766 05			
CALAHUACA	POPL	17 27 5	68 50 W	766 04			
CALAHUACA	POPL	18 20 5	65 24 W	766 04			
CALAHUACA ESTACION	RSTA	16 57 5	69 09 W	766 04			
CALANCALANIA CERRO	MT	15 54 5	69 40 W	766 01			
CALANCHANI SEE CALENANI	POPL	17 34 5	66 45 W	766 00			
CALASPA	POPL	10 03 5	65 45 W	766 04			
CALAYO SEE CALOYO	POPL	20 22 5	65 32 W	766 00			
CALAPA CHILLO SEE CALAPA CHITA	POPL	17 34 5	68 20 W	766 04			
CALAPAYA	POPL	19 44 5	65 21 W	766 03			
CALAPELANI	POPL	17 12 5	66 51 W	766 04			
CALAPUNCO SEE CALVUNCO	POPL	16 04 5	68 24 W	766 00			
CALAR	POPL	17 14 5	69 34 W	766 04			
CALARO SEE CALAS	POPL	17 14 5	69 34 W	766 04			
CALAYA	POPL	20 52 5	65 54 W	766 04			
CALASAYA SEE CALASAYA	POPL	17 48 5	68 25 W	766 00			
CALASAYA	POPL	16 11 5	68 32 W	766 01			
CALASAYO	POPL	17 48 5	68 24 W	766 05			
CALASAYA	POPL	17 49 5	68 52 W	766 05			
CALATA	POPL	16 12 5	69 55 W	766 03			
CALATA CERRO	MT	16 12 5	69 55 W	766 03			
CALAUTA SEE CALAUTA	POPL	18 09 5	65 45 W	766 00			
CALAVERAS, ARROYO SEE CALAVERAS, RIO	STRW	10 54 5	67 32 W	766 00			
CALAVERAS, RIO	STRW	10 54 5	67 32 W	766 04			
CALAYA	POPL	17 19 5	66 47 W	766 04			
CALCALAGUAY	POPL	19 48 5	68 27 W	766 01			
CALCAPATA SEE COLCAPATA	POPL	17 18 5	67 14 W	766 00			
CALCAPTA	POPL	20 48 5	65 46 W	766 01			
CALCARUPAMPA	POPL	21 04 5	65 58 W	766 01			
CALCHA	POPL	20 22 5	65 27 W	766 05			
CALCHA	POPL	21 06 5	67 31 W	766 05			
CALCHANI	POPL	16 37 5	67 58 W	766 01			
CALCHANI	POPL	17 24 5	66 45 W	766 04			
CALCHORNO	POPL	21 42 5	67 12 W	766 01			
CALCHUPA	POPL	21 05 5	67 26 W	766 04			
CALCHUPAMPA	POPL	21 08 5	67 29 W	766 04			
CALCHINACION	POPL	21 02 5	66 20 W	766 04			
CALCONI	POPL	17 28 5	67 28 W	766 04			
CALCOTA, RIO	STRW	17 29 5	69 16 W	766 02			
CALDERITA	POPL	21 48 5	63 45 W	766 04			
CALERA, ARROYO SEE CALERA, ARROYO	STRW	11 23 5	65 50 W	766 00			
CALERA	POPL	17 34 5	66 14 W	766 04			
CALERA	POPL	18 08 5	65 21 W	766 04			
CALERA	POPL	19 14 5	65 21 W	766 04			
CALERAS SEE GALERA	POPL	21 40 5	67 01 W	766 00			
CALERASPAMPA	POPL	20 21 5	64 33 W	766 01			
CALERO, RIO	STRW	21 06 5	64 04 W	766 01			
CALIBERNO	POPL	21 40 5	67 10 W	766 04			
CALICANTO	POPL	20 25 5	65 34 W	766 01			
CALIENTE	POPL	17 04 5	66 36 W	766 04			
CALIENTES	LCTY	15 47 5	66 32 W	766 01			
CALIFORNIA	POPL	11 57 5	64 50 W	766 04			
CALIFORNIA	POPL	13 09 5	67 44 W	766 04			
CALIFORNIA, CERRO	MT	13 45 5	62 10 W	766 04			
CALIHORNO	POPL	21 04 5	66 06 W	766 01			
CALIHORNO	POPL	21 14 5	64 12 W	766 01			
CALINALI SEE CHUMALI	POPL	19 27 5	65 32 W	766 00			
CALINATI SEE CHUMALI	POPL	19 27 5	65 32 W	766 00			
CALISTENA SEE GALISTENA	POPL	14 53 5	60 44 W	766 00			

CALJAPATA	POPL	14 47 S	69 17 W	766	09	CALLICHAPI	POPL	16 58 S	67 49 W	766	02
CALJAPATA SEE CALJAPATA	POPL	14 47 S	69 17 W	766	09	CALLINZANI SEE CALLIZANI	POPL	15 18 S	68 54 W	766	00
CALLATIRI, CERRO SEE						CALLIRI, RÍO SEE CALLIRI, RÍO	STRM	17 29 S	68 07 W	766	00
CALLATIRI, CERRO	MT	17 10 S	68 34 W	766	00	CALLIRI	POPL	17 30 S	68 32 W	766	09
CALLACALLA	POPL	15 40 S	68 45 W	766	02	CALLIRI	POPL	21 12 S	65 58 W	766	01
CALLACOLLUO SEE COLLOCOLLO	POPL	16 35 S	66 35 W	766	00						
						CALLIRI SEE CALLIRI, RÍO	STRM	17 06 S	68 05 W	766	00
CALLACOLLO	POPL	17 05 S	68 51 W	766	01	CALLIRI, RÍO	STRM	16 50 S	68 56 W	766	04
CALLAJAMAYRA, RÍO SEE						CALLIRI, RÍO	STRM	17 06 S	68 05 W	766	04
CALLAJAMAYRA, RÍO	STRM	18 27 S	67 39 W	766	00	CALLIRI, RÍO	STRM	17 29 S	68 07 W	766	01
CALLAMA, RÍO	STRM	20 31 S	65 38 W	766	05	CALLIRPA	POPL	17 06 S	68 28 W	766	01
CALLAMANTANG	LCYF	14 53 S	69 19 W	766	01						
CALLAMARCA SEE CALAMARCA	POPL	16 38 S	68 36 W	766	00	CALLIRPA	POPL	17 14 S	68 27 W	766	03
						CALLISAYA	POPL	16 07 S	67 08 W	766	04
CALLAMPAYA	SECP	16 30 S	68 10 W	766	02	CALLIZANI	POPL	15 18 S	68 54 W	766	02
CALLAO	POPL	10 51 S	66 31 W	766	04	CALLI ALCA SEE CALLUALCA	POPL	19 31 S	67 41 W	766	00
CALLADA	POPL	17 29 S	68 24 W	766	05	CALLOCALLANI, CERRO SEE					
CALLADA CHICA	POPL	17 34 S	68 20 W	766	05	CALLOCALLANI, CERRO	MT	16 54 S	67 49 W	766	00
CALLADA-CHICO SEE CALLADA CHICA	POPL	17 34 S	68 20 W	766	00						
						CALLOCALLANI, CERRO	MT	16 54 S	67 49 W	766	04
CALLAMAYTA	POPL	17 07 S	68 43 W	766	01	CALLUALCA	POPL	19 31 S	67 41 W	766	04
CALLARANO, RÍO	STRM	12 25 S	65 12 W	766	09	CAJO SEE GALO	POPL	13 23 S	66 35 W	766	00
CALLARI SEE CALTARI	POPL	18 07 S	67 30 W	766	00	CAJO	POPL	20 20 S	68 16 W	766	04
CALLARU	LCYF	12 51 S	67 33 W	766	04	CAJOAYO	POPL	20 22 S	65 52 W	766	04
CALLATA	POPL	18 13 S	68 11 W	766	04						
						CAJOCABALLO	POPL	21 04 S	68 11 W	766	01
CALLAYAN SEE CAICAN	POPL	14 44 S	68 57 W	766	00	CAJONASATA SEE COJONASATA	POPL	19 48 S	67 01 W	766	00
CALLCO	POPL	17 24 S	67 44 W	766	04	CALPUNCO SEE CALUPUNCO	POPL	16 04 S	68 16 W	766	00
CALLC	POPL	14 37 S	68 56 W	766	04	CALORIA SEE CALORIO	POPL	16 30 S	68 34 W	766	00
CALLC, AGUADA SEE CALLC, AGUADA DE	SPRG	20 56 S	68 06 W	766	00	CALORIO	POPL	16 30 S	68 34 W	766	02
CALLC, AGUADA DE	SPRG	20 56 S	68 06 W	766	05						
						CALPANEA	POPL	18 34 S	66 11 W	766	04
CALLCJAS	POPL	19 09 S	62 27 W	766	04	CALPAYA, CERRO	MT	18 07 S	67 09 W	766	01
CALLCJAS, CERRO	MT	17 52 S	65 24 W	766	04	CALPAYA, CERRO	MT	18 14 S	67 14 W	766	01
CALLCJAS, RÍO	STRM	17 55 S	65 17 W	766	04	CALPAYO, RÍO	STRM	21 25 S	65 16 W	766	04
CALLCJÓN	POPL	18 50 S	65 05 W	766	04	CALPUNCO SEE CALUPUNCO	POPL	16 04 S	68 16 W	766	00
CALLCJON, CERRO SEE											
INTIPASTO, CERRO	MT	21 25 S	67 53 W	766	00	CALPUNTA	POPL	21 29 S	65 39 W	766	01
						CALTA CASA	POPL	18 45 S	65 44 W	766	01
CALLCJON, CERRO	MT	21 27 S	68 04 W	766	05	CALTAMA	POPL	20 14 S	65 55 W	766	04
CALLCJSTIA	POPL	18 19 S	66 10 W	766	04	CALTAMA, CERRO	MT	20 04 S	68 20 W	766	04
CALLI CALLI, CADENA SEE						CALTAMA, CERRO	MT	20 39 S	68 09 W	766	05
CALLI CALLI, CADENA DE	MTS	19 03 S	64 42 W	766	00						
CALLI CALLI, CADENA DE	MTS	19 03 S	64 42 W	766	01	CALTAPI SEE CALLIRI, RÍO	STRM	17 29 S	68 07 W	766	00
CALLI CALLI, CERRO	MT	19 03 S	64 41 W	766	04	CALTARI	POPL	18 07 S	67 30 W	766	04

CALTAYA SEE CALLAYA	POPL	18 13 S	68 11 W	766 00	CANACHO SEE CANACHO, PROVINCIA	PROV	15 30 S	69 00 W	766 00
CALTIPIS, RIO SEE CALLIRI, RIO	STRM	17 29 S	68 07 W	766 00	CANACHO	POPL	11 17 S	68 01 W	766 04
CALILO	POPL	18 33 S	67 29 W	766 05	CANACHO	POPL	11 34 S	67 43 W	766 05
CALUMANDA SEE COLUMANDA	POPL	11 45 S	68 34 W	766 00	CANACHO	POPL	13 20 S	62 06 W	766 04
CALUPUNCO	POPL	16 04 S	69 16 W	766 03	CANACHO SEE CANACHOS	POPL	19 42 S	64 28 W	766 00
CALUMPA, ARROYO	STRM	9 52 S	66 27 W	766 01	CANACHO SEE CANACHA	POPL	20 02 S	68 22 W	766 00
CALUYO	POPL	16 49 S	68 06 W	766 04	CANACHO	POPL	21 57 S	64 57 W	766 05
CALUYO	POPL	17 09 S	67 20 W	766 04	CANACHO, PROVINCIA	PROV	15 30 S	69 00 W	766 03
CALUYO	POPL	17 22 S	66 57 W	766 05	CANACHOL SEE CANACHO	POPL	11 34 S	67 43 W	766 00
CALUYO SEE CALILO	POPL	18 33 S	67 29 W	766 00	CANACHOS	POPL	19 42 S	64 28 W	766 04
CALUYO	LCTY	17 13 S	66 01 W	766 04	CANAL SEE JARINAL	LCTY	19 57 S	68 21 W	766 03
CALUYO	LCTY	17 30 S	65 10 W	766 05	CANALIA, RIO	STRM	12 55 S	64 38 W	766 05
CALUYO, LAGUNA	LAKE	17 20 S	66 01 W	766 04	CANARA SEE F. CANARA	LCTY	10 55 S	67 57 W	766 00
CALUYOMAYO, RIO	STRM	20 31 S	65 01 W	766 04	CANARAYA SEE CAMERAYA	POPL	15 47 S	68 05 W	766 00
CALUYU, LAGUNA SEE CALUYO, LAGUNA	LAKE	17 20 S	66 01 W	766 00	CANARGO	POPL	20 39 S	65 13 W	766 05
CALVARIO	POPL	15 33 S	68 33 W	766 04	CANARINCHA, CERRO	HT	16 14 S	68 50 W	766 01
CALVARIO	POPL	19 07 S	64 21 W	766 04	CANARINE, CERRO DE SEE				
CALVARIO	POPL	20 00 S	68 22 W	766 03	CANARINE, CERRO	HT	19 58 S	68 26 W	766 00
CALVARIO	POPL	21 15 S	66 15 W	766 01	CANARON	POPL	21 03 S	64 42 W	766 05
CALVARIO	POPL	21 16 S	66 09 W	766 01	CANARON, ABRA -? CANARON, ABRA DEL	PASS	21 04 S	64 42 W	766 00
CALVARIO	POPL	21 21 S	65 58 W	766 01	CANARON, ABRA DEL	PASS	21 04 S	64 42 W	766 04
CALVARIO	LCTY	17 21 S	67 44 W	766 01	CANARONCITO	LCTY	20 57 S	64 38 W	766 04
CALVARIO	LCTY	20 49 S	68 11 W	766 01	CANATA	POPL	15 10 S	68 46 W	766 05
CALVARIO CHOCHOSI	POPL	17 01 S	69 19 W	766 01	CANATA, RIO	STRM	15 09 S	68 26 W	766 04
CALVARIO PALOMANI	POPL	17 01 S	69 19 W	766 01	CANATA, RIO SEE BAGAL, RIO	STRM	15 15 S	68 16 W	766 00
CALZADA	LCTY	15 59 S	68 27 W	766 01	CANATAQUI SEE VILLA AGUIA	POPL	21 00 S	65 23 W	766 00
CALZADA, ABRA	PASS	15 56 S	68 28 W	766 01	CANATINDI	POPL	20 19 S	63 16 W	766 04
CALZADA, CERRO	HT	15 56 S	68 28 W	766 03	CANATINDI	POPL	20 59 S	63 26 W	766 05
CALZADA, LAGUNA DE LA	LAKE	15 59 S	68 32 W	766 02	CANATINDI, LAGUNA	LAKE	20 19 S	63 16 W	766 03
CALZADA, LAGUNA LA SEE					CANATINDI, QUEBRADA	STRM	19 44 S	63 05 W	766 01
CALZADA, LAGUNA DE LA	LAKE	15 59 S	68 32 W	766 00	CANATINDI, RIO	STRM	21 20 S	63 17 W	766 04
CALZADA, PASO SEE CALZADA, ABRA	PASS	15 56 S	68 28 W	766 00	CANATINDINI	POPL	20 12 S	63 19 W	766 04
CALZADA, PICO SEE CALZADA, CERRO	HT	15 56 S	68 28 W	766 00	CANBAITI SEE CANBEITI	POPL	20 11 S	63 11 W	766 00
CANACAYA, ARROYO SEE					CANBA NIERTO	POPL	14 12 S	64 45 W	766 05
CANACAYA, ARROYO	STRM	15 06 S	68 38 W	766 00	CANBARI	POPL	20 52 S	64 05 W	766 05
CANACAYA, ARROYO	STRM	15 06 S	68 38 W	766 01	CANBAZI	POPL	22 02 S	64 31 W	766 04
CANACHA	POPL	20 02 S	68 22 W	766 05	CANBY	POPL	20 45 S	63 58 W	766 04
CANACHA, QUEBRADA DE	STRM	20 09 S	68 24 W	766 02					

CAMBAYA	LCTY	16 46 S	66 51 W	766	01	CAMPAMENTO CHIMORÉ	POPL	16 42 S	64 49 W	766	01
CAMBETTI	POPL	20 11 S	63 11 W	766	05	CAMPAMENTO DE LA ESPERANZA SEE					
CANBLAYA	POPL	21 05 S	65 21 W	766	04	CAMPAMENTO LA ESPERANZA	POPL	15 50 S	66 59 W	766	00
CANBLAYA, RÍO SEE PILAYA, RÍO	STRM	20 55 S	64 04 W	766	00	CAMPAMENTO DE LA VUELTA	POPL	15 46 S	66 59 W	766	04
CANBLAYA, RÍO	STRM	20 57 S	64 45 W	766	04	CAMPAMENTO DEL COLORADO	POPL	15 52 S	66 58 W	766	04
						CAMPAMENTO DEL OTRO LADO	POPL	15 53 S	66 58 W	766	04
CANE SEE CAÑAL	POPL	17 55 S	66 00 W	766	00	CAMPAMENTO DEL PALMAR SEE					
CANEAGE SEE CANTIARE	POPL	14 12 S	66 23 W	766	02	CAMPAMENTO DEL PALMITO	POPL	15 55 S	67 02 W	766	00
CANERAYA	POPL	15 47 S	68 05 W	766	02	CAMPAMENTO DEL PALMITO	POPL	15 55 S	67 02 W	766	01
CANERINA, CERRO SEE CAMERINE, CERRO	HT	19 58 S	68 26 W	766	00	CAMPAMENTO GONZÁLEZ	POPL	17 12 S	64 20 W	766	04
CAMERINE, CERRO	HT	19 58 S	68 26 W	766	04	CAMPAMENTO LA ESPERANZA	POPL	15 50 S	66 59 W	766	04
						CAMPAMENTO LAS MORRIGAS	POPL	16 44 S	64 48 W	766	01
CANEROCANCHA	POPL	21 07 S	65 44 W	766	01						
CANES SEE CANOS	POPL	18 57 S	65 10 W	766	00	CAMPAMENTO MARINEROS	POPL	15 48 S	66 59 W	766	04
CANILARA, RÍO	STRM	15 10 S	68 57 W	766	04	CAMPAMENTO MILITAR SEE EL CRUCERO	POPL	16 54 S	65 23 W	766	00
CANIARE	POPL	14 12 S	66 03 W	766	04	CAMPAMENTO MIRA ANILAYA	POPL	15 38 S	63 43 W	766	02
CANILAYA	POPL	15 26 S	68 36 W	766	01	CAMPAMENTO PAYASOS	LCTY	17 34 S	63 59 W	766	04
						CAMPAMENTO PEPLA	POPL	16 47 S	65 02 W	766	02
CANILAYA, RÍO	STRM	15 25 S	68 36 W	766	01	CAMPAMENTO PLERIA SEE					
CANILLAYA, RÍO SEE CANILAYA, RÍO	STRM	15 25 S	68 36 W	766	00	CAMPAMENTO PEPLA	POPL	16 47 S	65 02 W	766	00
CANINO REAL, QUEBRADA	STRM	20 31 S	65 38 W	766	01	CAMPAMENTO PRIMER CERRO	LCTY	17 02 S	64 39 W	766	01
CANINOS, CERRO	HT	19 41 S	68 19 W	766	01	CAMPAMENTO PUENTE SEE					
CANINOS, CAYO DE LOS SEE						CAMPAMENTO PEPLA	POPL	16 47 S	65 02 W	766	00
CANINOS, CERRO	HT	19 41 S	68 19 W	766	00	CAMPAMENTO WUPURITUMPSI SEE					
						PURURILUMPA	POPL	15 07 S	67 05 W	766	00
CANINO TOLACOLLO, ABRA	PASS	17 12 S	69 32 W	766	01	CAMPAMENTO GOJAS	POPL	19 16 S	60 51 W	766	04
CANIRAYA	POPL	15 34 S	68 02 W	766	01						
CANIRI	POPL	20 06 S	63 32 W	766	04	CAMPAMENTO SENDA BARBARA	POPL	15 44 S	66 57 W	766	04
CANIRI	POPL	20 03 S	63 31 W	766	02	CAMPAMENTO TAPACARÉ	POPL	17 20 S	64 01 W	766	04
CANIRI HACIENDA SEE CANIRI	POPL	20 06 S	63 32 W	766	00	CAMPAMENTO TORNO NOILE	LCTY	17 16 S	64 13 W	766	04
						CAMPANARIO	POPL	19 07 S	65 18 W	766	05
CANOS	POPL	18 37 S	65 10 W	766	01	CAMPANARIO, ARCHIPIÉLAGO DEL	ISLS	15 41 S	69 19 W	766	05
CANOTAL	POPL	14 13 S	62 18 W	766	04						
CANDIERO	POPL	21 59 S	62 59 W	766	04	CAMPANARIO, CERRO	HT	21 53 S	65 04 W	766	04
CAMPANARIO SEE CAMPANARIO	POPL	19 07 S	65 18 W	766	00	CAMPANARIO, ISLAS DE SEE					
CAMPAMENTO AGUA BLANCA SEE						CAMPANARIO, ARCHIPIÉLAGO DEL	ISLS	15 41 S	69 19 W	766	00
AGUA BLANCA	POPL	22 44 S	64 23 W	766	00	CAMPANLURI SEE JAMPATURI	POPL	19 13 S	64 09 W	766	00
						CAMPANTURI SEE JAMPATURI	POPL	19 13 S	64 09 W	766	00
CAMPAMENTO ANTA	LCTY	16 28 S	64 38 W	766	04	CAMPANARIO, CERRO SEE					
CAMPAMENTO ASUNCIÓN SEE ASUNCIÓN	POPL	16 53 S	65 07 W	766	00	CAMPANARIO, CERRO	HT	21 53 S	65 04 W	766	00
CAMPAMENTO RAMBARRAL	POPL	19 19 S	57 56 W	766	04						
CAMPAMENTO CAINÉN	POPL	16 23 S	64 44 W	766	04	CAMPERO SEE CAMPERO, PROVINCIA	PROV	18 20 S	65 00 W	766	00
CAMPAMENTO CERRO SEE											
CAMPAMENTO PRIMER CERRO	LCTY	17 02 S	64 39 W	766	00						

CAMPERO, PROVINCIA	PROV	18 40 5	63 00 W	766	03				
CAMPO ALEGRE	POPL	13 09 5	64 13 W	766	04				
CAMPO ANA	POPL	11 15 5	68 49 W	766	02				
CAMPO ARARAS SEE ARARAS, CAMPO DE	PLN	12 40 5	63 59 W	766	00				
CAMPO CHUJEC	POPL	20 07 5	63 08 W	766	04				
CAMPO DE LA PAJA	POPL	21 51 5	63 48 W	766	04				
CAMPO DE PAJA SEE CAMPO DE LA PAJA	POPL	21 51 5	63 48 W	766	00				
CAMPO GRANDE	POPL	20 34 5	63 23 W	766	04				
CAMPO GRANDE	POPL	20 53 5	63 25 W	766	04				
CAMPO GRANDE	LCTY	11 24 5	67 56 W	766	04				
CAMPO MEDIANO	LCTY	21 21 5	63 52 W	766	04				
CAMPO LARGO	POPL	21 00 5	63 44 W	766	04				
CAMPO FAJOSO	POPL	21 55 5	63 40 W	766	04				
CAMPORONDO, RIO	STRM	19 24 5	64 22 W	766	01				
CAMPORONDO, RIO SEE CAMPORONDO, RIO	STRM	19 24 5	64 22 W	766	00				
CANPOS, PROVINCIA SEE DANIEL CANPOS, PROVINCIA	PROV	20 15 5	68 15 W	766	00				
CANPO SANTO	POPL	13 29 5	63 39 W	766	04				
CANPO TRISTE	POPL	20 01 5	61 59 W	766	04				
CANPUCO	POPL	17 14 5	69 19 W	766	04				
CANSIQUE, RIO	STRM	16 07 5	68 03 W	766	01				
CANA SEE CURA	POPL	20 49 5	68 21 W	766	00				
CANA CASA SEE CALTA CASA	POPL	12 45 5	65 44 W	766	00				
CANA CRUZ	POPL	29 46 5	65 06 W	766	04				
CANADA	POPL	11 24 5	66 58 W	766	04				
CANADA	POPL	14 33 5	66 59 W	766	04				
CANADA SEE CANADA LARGA	POPL	17 34 5	62 32 W	766	00				
CANADA, ARROYO	STRM	11 25 5	67 00 W	766	04				
CANADA DEL MILAGRO	POPL	18 57 5	62 42 W	766	02				
CANADA DE LOS	POPL	18 28 5	62 50 W	766	04				
CANADA DE LOS LOBOS SEE CANADA DE LOS LOBOS	POPL	18 28 5	62 50 W	766	00				
CANADA DE LOS TOMOS	POPL	17 34 5	62 29 W	766	04				
CANADA DEL PARAGUAY	POPL	22 30 5	64 29 W	766	04				
CANADA GRANDE	POPL	22 29 5	64 29 W	766	01				
CANADA LARGA	POPL	17 34 5	62 32 W	766	04				
CANADA MILAGRO SEE CANADA DEL MILAGRO	POPL	18 57 5	62 42 W	766	00				
CANADA QUENADA	LCTY	15 15 5	62 31 W	766	01				
CANAGA, CERRO	HT	18 42 5	66 40 W	766	04				
CANAGA, CERRO DE SEE CABAGA, CERRO	HT	18 52 5	66 35 W	766	00				
CANAJUA	POPL	21 45 5	66 36 W	766	04				
CANAJUA, LAGUNA	LAKE	15 06 5	69 09 W	766	05				
CANAJUA, RIO	STRM	15 07 5	69 15 W	766	01				
CANALCORA	POPL	21 39 5	66 19 W	766	01				
CANALCORA	POPL	21 34 5	66 14 W	766	01				
CANALLA	POPL	19 13 5	64 29 W	766	04				
CANALLA, CERRO	HT	18 55 5	64 38 W	766	04				
CANAMBARI	POPL	16 58 5	68 25 W	766	04				
CANAJIRA	POPL	16 36 5	67 15 W	766	05				
CANAMBARI SEE CANAMBARI	POPL	16 58 5	68 26 W	766	00				
CANANCOTA	POPL	19 30 5	67 12 W	766	05				
CANAPA, CERROS DE	HTS	21 28 5	68 07 W	766	05				
CANAPA, LAGUNA SEE CANAPA, LAGUNA DE	LAKE	21 29 5	68 03 W	766	00				
CANAPA, LAGUNA DE	LAKE	21 29 5	68 03 W	766	04				
CANARAPU, LAGUNA SEE CANARAPU, LAGUNA	LAKE	12 28 5	65 05 W	766	00				
CANARAYU, LAGUNA	POPL	15 47 5	68 05 W	766	00				
CANARAYA SEE CANERAYA	LAKE	12 28 5	65 05 W	766	04				
CANARUPO, LAGUNA	STRM	12 35 5	65 06 W	766	04				
CANARUPO, RIO	HTS	22 27 5	64 30 W	766	05				
CANAS	HTS	15 40 5	64 10 W	766	01				
CANAS, SERRANIA DE	HT	15 45 5	68 46 W	766	00				
CANASA, CERRO SEE CANOSA, CERRO	HT	18 24 5	67 36 W	766	04				
CANASA, CERRO	HT	18 59 5	68 58 W	766	04				
CANASA, LAGUNA	LAKE	18 22 5	67 37 W	766	04				
CANASORO	POPL	21 21 5	64 48 W	766	04				
CANAJIRA, LAGUNA SEE CANAJUA, LAGUNA	LAKE	15 06 5	69 09 W	766	00				
CANAVIRE SEE CANAVIRE	POPL	17 15 5	67 58 W	766	00				
CANAVIRE	POPL	16 12 5	68 09 W	766	04				
CANAVIRE	POPL	17 18 5	67 58 W	766	04				
CANAZA	POPL	18 19 5	67 15 W	766	04				
CANCALLANI	POPL	17 00 5	68 50 W	766	01				
CANCANI SEE CUNCANI	POPL	21 40 5	65 42 W	766	00				

CANCAQUI CABLE	POPL	17 24 5	69 05 W	766	02	CANDELARIA, ISLA	ISL	11 01 5	66 15 W	766	04
CANCHA	POPL	19 41 5	65 18 W	766	01	CANDELARIA, RIO	STRM	17 17 5	68 39 W	766	04
CANCHACANCHA SEE						CANELAS, PARADO SEE PARADA CANELAS	POPL	17 30 5	66 05 W	766	00
CANCHACANCHA UCHILLA	POPL	19 35 5	65 17 W	766	00	CANASA, CERRO DE SEE CANASA, CERRO	HT	18 59 5	68 56 W	766	00
CANCHACANCHA UCHILLA	POPL	19 35 5	65 17 W	766	01	CANSALT SEE CANGALLO	POPL	15 31 5	67 57 W	766	00
CINCHAMARITO, QUEBRADA DE	STRM	21 16 5	66 12 W	766	01	CANGALLIN	POPL	18 23 5	67 43 W	766	01
CANCHAPAMPA	POPL	19 18 5	65 15 W	766	04	CANGALLINI SEE CANGALLIN	POPL	18 23 5	67 43 W	766	00
CANCHAPATA, CERRO SEE						CANGALLO	POPL	15 31 5	67 57 W	766	01
CANCHAPA, CERRO	HT	21 21 5	67 47 W	766	00	CANJANA	POPL	19 05 5	68 32 W	766	05
CANCHA QUENADA	LCTY	18 59 5	62 55 W	766	04	CANJIREI SEE CANGALLIN	POPL	18 23 5	67 43 W	766	00
CANCHAS, LAGO DE LAS	LAKE	19 58 5	64 47 W	766	01	CANITAS SEE CARITAS	POPL	21 45 5	66 51 W	766	00
CANCHAS BLANCAS	POPL	21 20 5	67 21 W	766	04	CANIZA, QUEBRADA SEE CANIZA, RIO	STRM	21 16 5	66 50 W	766	00
CANCORANI, RIO	STRM	15 23 5	68 35 W	766	02	CANIZA, RIO	STRM	21 16 5	66 50 W	766	01
CANCOSA, RIO	STRM	19 38 5	68 19 W	766	03	CANJIGUAL	POPL	16 28 5	58 33 W	766	04
CANCOSA, RIO DE SEE CANCOSA, RIO	STRM	19 38 5	68 19 W	766	02	CANON, RIO	STRM	17 32 5	69 17 W	766	04
CANOA SEE CONDA	POPL	18 09 5	68 42 W	766	00	CANOLIABATILLA	POPL	21 41 5	66 08 W	766	01
CANONADO	POPL	14 36 5	61 37 W	766	04	CANON	POPL	15 49 5	62 59 W	766	05
CANONADO, SERRANIA SEE						CANONICO, CERRO	HT	15 36 5	68 02 W	766	01
CANONADO, SERRANIA DEL	HTS	22 35 5	64 23 W	766	00	CANON SECO	POPL	21 39 5	63 32 W	766	04
CANONADO, SERRANIA DEL	HTS	22 35 5	64 23 W	766	04	CANOSA, CERRO	HT	15 45 5	68 46 W	766	01
CANONADO CHICO, QUEBRADA	STRM	22 41 5	64 26 W	766	04	CANQUELLA	POPL	20 06 5	68 14 W	766	04
CANDELARIA	POPL	11 18 5	66 06 W	766	05	CANQUELLA SEE CANQUELLA	POPL	20 06 5	68 14 W	766	00
CANDELARIA	POPL	12 13 5	68 20 W	766	04	CANTA	POPL	15 52 5	68 53 W	766	02
CANDELARIA	POPL	14 25 5	65 10 W	766	04	CANTA	POPL	17 08 5	67 59 W	766	04
CANDELARIA	POPL	15 59 5	61 46 W	766	04	CANTAJIINI, CERRO	HT	17 04 5	67 59 W	766	01
CANDELARIA	POPL	16 23 5	67 56 W	766	04	CANTALLA	POPL	20 47 5	65 55 W	766	01
CANDELARIA	POPL	16 45 5	6 43 W	766	04	CANTA MOLINA SEE PATA CATUNO	POPL	18 51 5	65 15 W	766	00
CANDELARIA	POPL	17 02 5	57 11 W	766	04	CANTAPAYA	POPL	18 22 5	68 31 W	766	01
CANDELARIA	POPL	17 14 5	61 23 W	766	04	CANTARIDI	POPL	16 34 5	68 35 W	766	01
CANDELARIA	POPL	17 30 5	63 04 W	766	04	CANTAYA	POPL	15 13 5	68 59 W	766	01
CANDELARIA	POPL	19 16 5	64 51 W	766	04	CANTEREL	POPL	15 25 5	68 21 W	766	05
CANDELARIA SEE RUANALPAMPA	POPL	19 17 5	64 52 W	766	00	CANTO DE AGUA SEE CANTO DEL AGUA	POPL	21 39 5	63 46 W	766	00
CANDELARIA	POPL	20 58 5	66 17 W	766	04	CANTO DEL AGUA	POPL	21 39 5	63 46 W	766	04
CANDELARIA	POPL	21 37 5	66 06 W	766	05	CANTO DEL MONTE	POPL	21 52 5	63 06 W	766	04
CANDELARIA	POPL	21 41 5	66 14 W	766	01	CANTORA	POPL	16 45 5	68 25 W	766	02
CANDELARIA	POPL	21 41 5	66 14 W	766	01	CANTO MOLINO	POPL	18 56 5	65 06 W	766	04
CANDELARIA	LCTY	12 35 5	66 53 W	766	04	CANTO MONTE SEE CANTO DEL MONTE	POPL	21 52 5	63 06 W	766	00
CANDELARIA, ARROYO	STRM	13 22 5	68 39 W	766	04						

CANTON CENEZA	POPL	21 02 5	64 04 W	766	01	CAPIZAZUTI	POPL	21 35 5	63 43 W	766	04
CANTUJA SEE COMOLUA	POPL	17 15 5	64 45 W	766	90	CAPIZAZUTAS, ARROYO	STRM	14 59 5	62 46 W	766	04
CANTUMARCA	POPL	19 35 5	65 48 W	766	05	CAPIMBARA	POPL	11 40 5	66 42 W	766	04
CANTUMOLINGO SEE PATA CATUMO	POPL	10 51 5	65 15 W	766	00	CAPIMBARA	POPL	12 32 5	66 57 W	766	04
CANTUMOLINGO SEE CANTUMOLINGO	POPL	10 56 5	65 06 W	766	00	CAPIMBARA SEE CAPIMBARAS	LCTV	12 08 5	65 46 W	766	00
CANTUANI	POPL	15 37 5	68 45 W	766	01	CAPIMBARAS	LCTV	12 08 5	65 46 W	766	03
CANTUJO	POPL	16 54 5	68 30 W	766	04	CAPIMJASUTI	POPL	19 46 5	63 12 W	766	04
CANTUJO SEE CANTUJO	POPL	16 54 5	68 30 W	766	00	CAPIMJASUTI	POPL	20 38 5	63 49 W	766	01
CANAMANA, LAGUNA SEE						CAPIMJASUTI	POPL	21 21 5	63 58 W	766	01
CANAMANA, LAGUNA	LAKE	15 04 5	67 09 W	766	00	CAPIMJASUTI, LAGUNA	LAKE	19 46 5	63 10 W	766	01
CANAPUJA	POPL	17 20 5	69 07 W	766	02	CAPIMJASUTI, LAGUNA SEE					
CANARUO, RIO SEE CANARUO, RIO	STRM	12 35 5	65 06 W	766	00	CAPIMJASUTI, LAGUNA	LAKE	19 46 5	63 10 W	766	00
CANARIANI	POPL	16 44 5	67 52 W	766	02	CAPIMJASUTI SEE CAPIMJASUTI	POPL	20 38 5	63 49 W	766	00
CANARI	POPL	17 18 5	66 48 W	766	04	CAPIMJASUTI SEE CAPIMJASUTI	POPL	21 21 5	63 58 W	766	00
CAPACABANA SEE COPACABANA	POPL	11 35 5	66 45 W	766	00	CAPIMJASUTI SEE CAPIZAZUTI	POPL	21 35 5	63 43 W	766	00
CAPACABANA, CERRO SEE						CAPILLA	POPL	17 00 5	69 11 W	766	04
COPACABANA, CERRO	HT	16 05 5	69 07 W	766	00	CAPILLA	POPL	17 09 5	68 26 W	766	04
CAPASCHA, BAÑADOS DE	HRSH	12 54 5	65 24 W	766	05	CAPILLA, CERRO	HT	22 11 5	64 44 W	766	04
CAPACHUNCO SEE COPACHUNCO	POPL	17 49 5	65 02 W	766	00	CAPILLA CHIPE SEE CAPILLA TOLACOLLO	POPL	17 14 5	69 33 W	766	00
CAPACTALA	POPL	19 53 5	64 42 W	766	01	CAPILLA CHIPE	POPL	17 15 5	69 34 W	766	01
CAPADALA SEE CAPACTALA	POPL	19 53 5	64 42 W	766	00	CAPILLACOLLO	POPL	17 10 5	68 25 W	766	04
CAPAJA, CERRO	HT	18 04 5	68 22 W	766	05	CAPILLA DE LAS NIEVES SEE NIEVES	POPL	15 42 5	69 10 W	766	00
CAPAJA, CERRO DE SEE CAPAJA, CERRO	HT	18 04 5	68 22 W	766	00	CAPILLANI	POPL	17 00 5	69 18 W	766	04
CAPAPARI SEE CAWAPARI	POPL	19 55 5	64 42 W	766	00	CAPILLA TOLACOLLO	POPL	17 14 5	69 33 W	766	04
CAPARANCHI SEE CARAPANCHO	POPL	18 38 5	66 05 W	766	00	CAPILLA TOLACOLLO SEE CAPILLA CHIPE	POPL	17 15 5	69 34 W	766	00
CAPARAYALSO, PAMPAS DE SEE						CAPILLA YAMPUPATA SEE YAMPUPATA	POPL	16 05 5	69 13 W	766	00
CASPARAYA, PAMPAS DE	PNDA	19 33 5	65 30 W	766	00	CAPILONA	POPL	21 02 5	69 30 W	766	01
CAPARI	POPL	16 40 5	68 26 W	766	02	CAPINA, CERRO	HT	21 56 5	67 46 W	766	04
CAPARI	POPL	16 40 5	68 26 W	766	02	CAPINA, CERRO DE SEE CAPINA, CERRO	HT	21 56 5	67 46 W	766	04
CAPARI	POPL	16 40 5	68 26 W	766	02	CAPINATA	POPL	17 00 5	67 02 W	766	04
CAPARI	POPL	16 40 5	68 26 W	766	02	CAPINOTA SEE CAPINOTA, PROVINCIA	PROV	17 50 5	66 10 W	766	00
CAPARI	POPL	16 40 5	68 26 W	766	02	CAPINOTA	POPL	17 43 5	66 14 W	766	05
CAPARI	POPL	16 40 5	68 26 W	766	02	CAPINOTA, PROVINCIA	PROV	17 50 5	66 10 W	766	03
CAPARI	POPL	16 40 5	68 26 W	766	02	CAPIRI SEE CAPARI	POPL	16 40 5	68 26 W	766	00
CAPARI	POPL	16 40 5	68 26 W	766	02	CAPIRI SEE CAPARI	POPL	16 40 5	68 26 W	766	00
CAPARI	POPL	16 40 5	68 26 W	766	02	CAPITAL SEE VILLA ABECIA	POPL	21 00 5	65 23 W	766	00
CAPARI	POPL	16 40 5	68 26 W	766	02	CAPITAN SEE CAPITAN, MORRO DE	HILL	16 25 5	59 05 W	766	00
CAPARI	POPL	16 40 5	68 26 W	766	02						

CAPITAN	POPL	10 24 S	67 25 W	766	04	CARABALIAL SEE CARAPARIAL	POPL	18 02 S	64 58 W	766	00
CAPITAN, CERRO	HT	18 56 S	68 58 W	766	03	CARABAMBIAI SEE CARAPARIAL	POPL	18 02 S	64 58 W	766	05
CAPITAN, CERRO DEL	SEE					CARABUJO	POPL	15 45 S	69 04 W	766	05
CAPITAN, CERRO	HT	18 56 S	68 58 W	766	00	CARA CARA	POPL	18 33 S	66 34 W	766	04
CAPITAN, PORTIZUELO	PASS	18 56 S	68 58 W	766	04	CARACARA	POPL	15 08 S	67 05 W	766	03
CAPIMASUTI SEE CAPIMASUTI	POPL	19 46 S	65 12 W	766	00						
						CARACA SEE CARACACA	POPL	20 48 S	65 36 W	766	00
CAPIVARA	POPL	12 42 S	63 00 W	766	04	CARACASA	POPL	20 48 S	65 36 W	766	04
CAPIVARE, ISLA SEE CAPIVARE, ISLA	ISL	11 39 S	65 15 W	766	00	CARACASCANA	POPL	21 17 S	66 03 W	766	01
CAPIVARES SEE CAPIVARE, ISLA	ISL	11 39 S	65 15 W	766	00	CRACATO	POPL	16 59 S	67 49 W	766	05
CAPIVARES, ILHA DAS SEE						CARACATO, RIO	STRM	16 49 S	67 41 W	766	04
CAPIVARES, ISLA	ISL	11 39 S	65 15 W	766	00						
CAPIVARES, ISLA	ISL	11 39 S	65 15 W	766	04	CARACATO, RIO DE SEE CARACATO, RIO	STRM	16 49 S	67 41 W	766	00
CAPOCOZ, RIO SEE ZAPOCOZ, RIO	STRM	15 10 S	63 04 W	766	00	CARACHICATO SEE CARACHICATO	POPL	17 19 S	67 56 W	766	00
CAPORAYA	POPL	17 31 S	66 16 W	766	04	CARACHICUTO	POPL	17 19 S	67 56 W	766	04
CAPOTAN, MORRO DE	HILL	16 25 S	59 05 W	766	04	CARACHINAYO	POPL	19 42 S	64 15 W	766	04
CAPRICO SEE EL CAPRICO	POPL	21 44 S	62 58 W	766	00	CARACHINAYO	POPL	21 22 S	64 45 W	766	04
CAPURATA, CERRO	HT	18 25 S	69 04 W	766	03						
						CARACHINAYO, LOMERIO DE	HILL	21 20 S	64 46 W	766	04
CAPURATA, CERRO DE SEE						CARACOLLES	POPL	10 45 S	66 14 W	766	04
CAPURATA, CERRO	HT	18 25 S	69 04 W	766	00	CARACOLLES	POPL	16 59 S	67 24 W	766	05
CAPURI SEE CARANCOTA	POPL	19 30 S	67 12 W	766	03	CARACOLLO	POPL	17 39 S	67 10 W	766	05
CAQUEESA, RIO SEE CAQUIASA, RIO	STRM	18 25 S	67 20 W	766	00	CARACOLLO	POPL	17 40 S	69 23 W	766	05
CAQUEESA, QUEBRADA SEE CAQUESA, RIO	STRM	18 43 S	67 50 W	766	00						
CAQUESA, RIO	STRM	18 43 S	67 50 W	766	74	CARACOLLO, RIO	STRM	17 52 S	67 16 W	766	04
						CARACOLLO, CNICO	POPL	17 39 S	69 20 W	766	04
CAQUIAMACA, MONTE	HT	14 10 S	68 93 W	766	04	CARACOTA	POPL	21 19 S	65 39 W	766	04
CAQUIASA, RIO	STRM	18 25 S	67 20 W	766	04	CARACOTA SEE CARACOTA, ABRA DE	PASS	18 37 S	66 10 W	766	00
CAQUIARI	POPL	17 03 S	68 58 W	766	05	CARACOTA, ABRA DE	PASS	18 37 S	66 10 W	766	01
CAQUIARI, R.	STRM	17 02 S	68 51 W	766	04						
CAQUINGIRI SEE CAQUINGIRI	POPL	17 48 S	68 18 W	766	00	CARACOTA, LAGO DE	LAKE	18 38 S	66 04 W	766	01
						CARACOTAS, RIO SEE CARACOTA, RIO	STRM	16 50 S	65 10 W	766	00
CAQUINGORA, RIO SEE CAQUINGORA, RIO	STRM	17 17 S	68 28 W	766	00	CARACTER	LCTY	10 43 S	66 12 W	766	04
CAQUINGORA	POPL	17 16 S	68 31 W	766	05	CARAGUATARENDIA	POPL	19 29 S	62 29 W	766	04
CAQUINGORA	POPL	17 51 S	67 20 W	766	04	CARAGUATARENDIA	POPL	19 07 S	63 32 W	766	04
CAQUINGORA SEE CAQUINGORA, RIO	STRM	17 17 S	68 28 W	766	00						
CAQUINGORA, RIO	STRM	17 17 S	68 28 W	766	01	CARAGUATARENDIA	POPL	20 15 S	63 43 W	766	04
						CARAGUATARENDIA	POPL	20 59 S	63 43 W	766	04
CAQUINGORI SEE CAQUINGIRI	POPL	17 48 S	68 18 W	766	04	CARAGUATARENDIA SEE CARAGUATARENDIA	POPL	19 08 S	62 29 W	766	00
CAQUINGORIRI	POPL	17 48 S	68 18 W	766	04	CARABANI SEE CARABANI	POPL	16 55 S	68 37 W	766	00
CAQUIZA, RIO SEE CAQUIASA, RIO	STRM	18 25 S	67 20 W	766	00	CARABANCA	POPL	21 49 S	66 54 W	766	04
CARABANA, ARROYO	STRM	12 58 S	64 44 W	766	04						
CARABANI	POPL	16 55 S	68 37 W	766	04	CARABANCA, CERRO	HT	21 50 S	66 57 W	766	01
						CARABANCA, CERRO	HT	21 51 S	68 57 W	766	01

CARAMUJITO SEE CHARAMUJITO	POPL	17 24 S	68 05 W	766	00	CARAPAMPA SEE KARA PAMPA	POPL	19 26 S	65 22 W	766	00
CARAMUJARENDA SEE CARAGUATARENDA	POPL	19 00 S	62 29 W	766	00	CARAPANPA	POPL	21 04 S	65 44 W	766	04
CARAMUJARENDA SEE CARAGUATARENDA	POPL	20 59 S	67 43 W	766	00	CARAPANPA	POPL	21 20 S	66 00 W	766	04
CARAMUJAYCHO	POPL	19 43 S	63 30 W	766	04	CARAPANCHO	POPL	18 30 S	66 05 W	766	01
CARAJAPANI	POPL	17 14 S	67 53 W	766	01	CARAPARI	POPL	18 35 S	65 10 W	766	04
CARAL, CERRO	HILL	20 57 S	67 59 W	766	04	CARAPARI	POPL	18 42 S	64 30 W	766	04
CARALLUMAYA	POPL	18 24 S	68 42 W	766	05	CARAPARI	POPL	19 26 S	67 52 W	766	04
CARALOMA	POPL	21 04 S	66 39 W	766	05	CARAPARI	POPL	19 55 S	64 42 W	766	01
CARALOMA	LCTY	21 11 S	66 44 W	766	05	CARAPARI	POPL	20 16 S	63 42 W	766	04
CARANA	POPL	19 19 S	65 06 W	766	01	CARAPARI	POPL	20 56 S	64 42 W	766	04
CARAMANI	POPL	19 37 S	65 26 W	766	04	CARAPARI	POPL	21 49 S	63 46 W	766	05
CARAMANITO SEE KARAMANITO	POPL	11 04 S	68 09 W	766	00	CARAPARI, QUEBRADA	STRM	20 08 S	63 45 W	766	03
CARANARCA	POPL	17 41 S	66 44 W	766	04	CARAPARI, QUEBRADA DE	STRM	21 39 S	65 16 W	766	01
CARAN	POPL	19 02 S	62 59 W	766	04	CARAPARIAL	POPL	18 02 S	64 50 W	766	04
CARANAYI	POPL	15 46 S	67 36 W	766	05	CARAPARICITI SEE CARAPARICITO	POPL	19 47 S	63 42 W	766	00
CARANDAITI	POPL	20 45 S	63 04 W	766	04	CARAPARICITO	POPL	19 47 S	63 42 W	766	04
CARANDAITI, QUEBRADA SEE						CARAPARICITO, ABRA	PASS	19 48 S	63 44 W	766	01
CARANDITINO, QUEBRADA	STRM	19 44 S	63 05 W	766	00	CARAPARIRENDA	POPL	19 44 S	63 48 W	766	04
CARANDITINOZA	POPL	19 43 S	63 05 W	766	05	CARAPATA	POPL	16 19 S	68 38 W	766	01
CARANDITTI SEE CARANDAITI	POPL	20 45 S	63 04 W	766	00	CARAPATA SEE KORAPATA	POPL	16 26 S	68 22 W	766	00
CHAMUOSERA SEE CARAN	POPL	19 02 S	62 59 W	766	00	CARAPATA	POPL	19 53 S	65 25 W	766	04
CARANGAS SEE CARANGAS, PROVINCIA	PROV	18 35 S	68 00 W	766	00	CARAPATA	POPL	21 45 S	66 57 W	766	04
CARANGAS	POPL	18 54 S	68 41 W	766	05	CARAPATA CENEGA SEE					
CARANGAS, PORTEZUELO DE	PASS	18 58 S	68 50 W	766	05	CARAPATA CIENEGA	POPL	21 45 S	66 57 W	766	00
CARANGAS, PROVINCIA	PROV	18 35 S	68 00 W	766	03	CARAPATA CIENEGA	POPL	21 45 S	66 57 W	766	04
CARANGUILLAS	POPL	18 32 S	68 50 W	766	04	CARAPELANI, CERRO	HT	22 21 S	66 55 W	766	04
CARANGUILLAS, RÍO	STRM	17 31 S	68 27 W	766	03	CARAPELANI, CERRO SEE					
CARANGUILLAS MANCHIRI SEE						CARAPELANI, CERRO	HT	22 21 S	66 55 W	766	00
CARANGUILLAS	POPL	18 32 S	68 50 W	766	00	CARAPUN SEE CARAPUNCO	POPL	21 31 S	66 07 W	766	00
CARANQUILLAS SEE CARANGUILLAS	POPL	18 32 S	68 50 W	766	00	CARAPUNCO	POPL	21 31 S	66 07 W	766	04
CARATINDI SEE CARATINDI	POPL	20 39 S	63 49 W	766	00	CARAPUNCO SEE CARAPUNCO	POPL	21 31 S	66 07 W	766	00
CARA ORCO SEE KARA ORCO, CERRO	HT	17 01 S	65 39 W	766	00	CARAPUTI, QUEBRADA SEE					
CARACIA, RÍO	STRM	16 50 S	65 10 W	766	04	CARAPUTI, RÍO	STRM	21 13 S	63 39 W	766	00
CARACTAS, RÍO SEE CARACTA, RÍO	STRM	16 50 S	65 10 W	766	00	CARASANI	POPL	15 42 S	68 48 W	766	04
CARAPACHETA SEE KARAPACHETA, CERRO	HT	17 32 S	67 11 W	766	00	CARASI	POPL	18 17 S	66 00 W	766	05
CARAPACHETA, CERRO DE SEE						CARASILLA	POPL	18 06 S	67 17 W	766	04
CARAPACHETA, CERRO	HT	17 32 S	67 11 W	766	00	CARATINDI	POPL	20 06 S	63 40 W	766	04
CARAPACHO SEE CARAPANCHO	POPL	18 30 S	66 05 W	766	00	CARATINDI	POPL	20 39 S	63 49 W	766	04

CARAYOC	POPL	21 14 S	66 11 W	766	01	CARIPUTO	POPL	18 13 S	66 29 W	766	07
CARAYUMAYA SEE CARALLUMAYA	POPL	18 24 S	68 42 W	766	00	CARIRABA ARROYO	STRM	14 42 S	66 44 W	766	04
CARBIRI CERRO	HT	17 50 S	69 16 W	766	03	CARISMAYA SEE CARISUAYA	POPL	18 28 S	67 51 W	766	00
CARBIRI CERRO DE SEE						CARISUAYA	POPL	18 26 S	67 51 W	766	05
CARBIRI CERRO	HT	17 50 S	69 16 W	766	00	CARITA ARROYO DE SEE					
CARDON ARROYO	STRM	17 50 S	64 34 W	766	04	CARITA ARROYO DE	STRM	20 18 S	68 36 W	766	00
CARDONEL QUEBRADA	STRM	21 57 S	66 42 W	766	01	CARITAS	POPL	21 45 S	66 51 W	766	04
CARDONERO	POPL	21 29 S	65 56 W	766	01	CARLASO SEE CARLAZO	POPL	21 28 S	64 32 W	766	00
CARCA	POPL	17 41 S	66 33 W	766	01	CARLAZO	POPL	21 28 S	64 32 W	766	04
CARCAS QUEBRADA SEE						CARLAZO ABRA	TRASS	21 29 S	64 29 W	766	04
CARCAS QUEBRADA DE	STRM	20 25 S	68 43 W	766	00	CARLPAYA SEE CARIPAYA	POPL	18 29 S	67 51 W	766	00
CARCAS QUEBRADA DE (BOLIVIAN)											
QUEBRADA CARCAS (CHILE)	STRM	20 25 S	68 43 W	766	01	CARNELA	POPL	15 13 S	67 04 W	766	01
CARCONA	POPL	18 02 S	66 23 W	766	04	CARNERO SEE CARNELA	POPL	15 13 S	67 04 W	766	00
CARDON AGUADA SEE						CARNER	POPL	10 14 S	65 44 W	766	05
CARDON AGUADA DEL	SPRG	20 58 S	68 23 W	766	00	CARNER	POPL	11 03 S	66 20 W	766	05
CARDON AGUADA DEL	SPRG	20 58 S	68 23 W	766	01	CARNER	POPL	11 13 S	67 31 W	766	04
CARDOZA	POPL	10 19 S	66 03 W	766	01	CARNER	POPL	11 41 S	67 51 W	766	05
CARDOZO SEE CARDOZA	POPL	10 19 S	66 03 W	766	00	CARNER	POPL	12 06 S	65 56 W	766	04
						CARNER	POPL	12 30 S	66 52 W	766	04
						CARNER	POPL	14 11 S	61 18 W	766	04
CARGADERI SEE CARGADERO	POPL	16 41 S	67 01 W	766	00	CARNER	POPL	14 13 S	67 05 W	766	05
CARGADERO	POPL	16 41 S	67 01 W	766	04						
CARHUAYCOLLO SEE CARHUAYCOLLO	POPL	20 18 S	66 16 W	766	00	CARNER	POPL	14 51 S	60 39 W	766	04
CARHUAYCOLLO	POPL	20 18 S	66 16 W	766	02	CARNER	POPL	15 11 S	67 45 W	766	03
CARHUISA	POPL	16 17 S	68 30 W	766	02	CARNER	POPL	15 59 S	60 22 W	766	04
						CARNER	POPL	16 00 S	68 40 W	766	02
CARHUISA SEE CARHUISA	POPL	16 17 S	68 30 W	766	00	CARNER	POPL	16 36 S	62 14 W	766	05
CARI QUEBRADA	STRM	21 40 S	65 17 W	766	01						
CARISACA	POPL	15 47 S	69 44 W	766	01	CARNER	POPL	16 40 S	61 14 W	766	05
CARICACHI	POPL	19 36 S	65 34 W	766	01	CARNER	POPL	16 48 S	59 47 W	766	04
CARICASI	POPL	19 56 S	65 33 W	766	01	CARNER	POPL	16 50 S	59 17 W	766	04
						CARNER	POPL	16 52 S	65 02 W	766	04
CARICHIMAYO SEE CARACHIMAYO	POPL	21 22 S	64 45 W	766	00	CARNER	POPL	17 56 S	59 46 W	766	05
CARICUYA	POPL	21 10 S	65 41 W	766	04						
CARICAZ	POPL	17 34 S	62 25 W	766	04	CARNER	POPL	18 37 S	59 53 W	766	04
CARIGUITIAYOC	POPL	21 12 S	66 03 W	766	01	CARNER SEE EL CARNER	POPL	18 49 S	58 33 W	766	00
CARILANCA	POPL	20 31 S	66 29 W	766	02	CARNER	LCTY	19 50 S	65 53 W	766	01
						CARNER ARROYO	STRM	10 41 S	66 59 W	766	04
CARIJANA	POPL	15 07 S	68 48 W	766	03	CARNER ARROYO	STRM	11 48 S	67 52 W	766	04
CARILONA	POPL	20 22 S	66 25 W	766	04						
CARIPAYA	POPL	18 29 S	67 51 W	766	05	CARNER ARROYO	STRM	16 36 S	62 24 W	766	04
CARIPO RIO	STRM	14 20 S	64 56 W	766	04						

CARMEN+ CACHUELA	FALL	10 15 S	65 45 W	766	05		
CARMEN+ CERRO DEL	HT	14 44 S	63 30 W	766	05		
CARMEN+ CERRO DEL	HT	18 45 S	58 35 W	766	04		
CARMEN+ PAMPAS DEL	PMPA	19 34 S	64 26 W	766	04		
CARMEN+ RÍO	STRM	15 11 S	67 45 W	766	04		
CARMEN+ SALTO SEE CANTON+ CACHUELA	FALL	10 15 S	65 45 W	766	00		
CARMEN+ SALTO DE SEE							
CARMEN+ CACHUELA	FALL	10 15 S	65 45 W	766	00		
CARMEN+ ALPORA SEE ALPORA	POPL	16 18 S	68 13 W	766	00		
CARMENCITA	POPL	17 00 S	61 20 W	766	04		
CARMEN DE MELGAR SEE MELGAR	POPL	16 46 S	59 16 W	766	00		
CARMEN DE MELGAR SEE CARMEN	POPL	16 48 S	59 47 W	766	00		
CARMEN DE YORONCAS	POPL	17 41 S	68 09 W	766	05		
CARMEN PLAYA	POPL	15 14 S	68 19 W	766	01		
CARMEN VIEJO	POPL	14 40 S	63 25 W	766	05		
CARNIVAL	POPL	13 49 S	64 44 W	766	04		
CARRAJAL	POPL	14 03 S	61 53 W	766	04		
CARNAYALES	POPL	11 57 S	66 51 W	766	04		
CARRIZOTA	POPL	21 31 S	64 04 W	766	04		
CARCA SEE CARCA	POPL	17 41 S	66 33 W	766	00		
CARCISA	POPL	29 36 S	63 48 W	766	04		
CARDIZA SEE CAROISA	POPL	20 36 S	63 48 W	766	00		
CARONIANI SEE CARONIZONI	POPL	20 39 S	63 42 W	766	00		
CARPA	POPL	21 20 S	66 36 W	766	04		
CARPANI	POPL	17 54 S	66 38 W	766	04		
CARPINTERA+ QUEBRADA	STRM	21 37 S	65 16 W	766	01		
CARALLO SEE CURNALITO	POPL	13 04 S	66 32 W	766	00		
CARRASCO SEE CARRASCO+ PROVINCIA	PROV	17 30 S	65 00 W	766	00		
CARRASCO+ PROVINCIA	PROV	17 30 S	65 00 W	766	01		
CARRERA	POPL	15 21 S	67 58 W	766	01		
CARRERAS SEE LAS CARRERAS	POPL	18 03 S	64 34 W	766	00		
CARRERAS+ LAGUNA	LAGE	12 36 S	65 12 W	766	05		
CARRERAS+ LAGUNA DE LAS SEE							
CARRERAS+ LAGUNA	LAGE	12 36 S	65 12 W	766	00		
CARRERA	POPL	20 42 S	65 28 W	766	01		
CARRIZO+ RÍO (CANTON)	POPL	21 59 S	62 59 W	766	00		
CARRIZAL+ PAMPA DE SEE	PMPA	19 14 S	64 17 W	766	00		
PUNTA+ PAMPA DEL							
CARRILLO	POPL	19 45 S	64 10 W	766	01		
CARRISAL SEE CARRIZAL	POPL	21 27 S	65 15 W	766	00		
CARRITO	POPL	13 13 S	65 25 W	766	04		
CARRIZAL	POPL	21 27 S	65 15 W	766	05		
CARRIZO+ ABRA SEE CARRIZO+ ABRA DE	PASS	20 46 S	64 48 W	766	00		
CARRIZO+ ABRA DE	PASS	20 46 S	64 48 W	766	01		
CARRIZONI	POPL	20 39 S	63 42 W	766	01		
CERROPATA SEE CERROPATA	POPL	17 18 S	65 12 W	766	00		
CARTAGO+ ABRA SEE CARLAZO+ ABRA	PASS	22 29 S	64 29 W	766	00		
CASANI	POPL	22 19 S	65 21 W	766	01		
CASUMASI SEE CUMBASI	POPL	21 21 S	63 55 W	766	00		
CASUMBEY	POPL	19 16 S	62 27 W	766	04		
CASURA	POPL	15 23 S	67 54 W	766	01		
CASUTU+ RÍO SEE CASUTU+ RÍO	STRM	21 13 S	63 39 W	766	00		
CASUSLA	POPL	20 29 S	65 09 W	766	04		
CASUSLA+ RÍO	STRM	20 32 S	65 09 W	766	04		
CASUSLA+ RÍO DE SEE CASUSLA+ RÍO	STRM	20 32 S	65 09 W	766	00		
CASUTA+ LAGUNA SEE CASUTU+ LAGUNA	LAGE	22 26 S	67 01 W	766	00		
CARYAJAL SEE CARRAJAL	POPL	14 03 S	61 53 W	766	00		
CARYALHO	POPL	10 21 S	66 06 W	766	04		
CARYALLO+ RÍO	STRM	14 55 S	67 19 W	766	04		
CARVITA+ CERRO SEE CARVITA+ CERRO	HT	17 58 S	69 14 W	766	00		
CASA ALTA	POPL	20 02 S	63 19 W	766	04		
CASA BLANCA	POPL	21 02 S	65 54 W	766	01		
CASACIENAGA SEE CASACIENEGA	POPL	21 11 S	66 33 W	766	00		
CASA CIÉNEGA SEE CIÉNEGA GRANDE	POPL	21 08 S	60 31 W	766	00		
CASACIENEGA	POPL	21 11 S	66 33 W	766	04		
CASACIENEGA+ QUEBRADA DE SEE							
CIÉNEGA+ QUEBRADA DE	STRM	21 10 S	66 35 W	766	00		
CASA DE BARRO	POPL	18 12 S	62 56 W	766	01		
CASA DE FELIPE SALARZA SEE							
FELIPE SALARZA	POPL	20 42 S	63 33 W	766	00		
CASA DE LA PALMA SEE CASA DE PALMA	POPL	18 48 S	60 16 W	766	00		
CASA DE LIENZO	POPL	13 40 S	66 19 W	766	04		
CASA DEL INGLÉS	POPL	17 32 S	57 57 W	766	04		
CASA DE PALMA	POPL	18 48 S	60 16 W	766	04		
CASADEROS SEE CAZADORES	POPL	19 48 S	64 08 W	766	00		
CASADEROS+ CAZADORES+ CADENA DE	HTS	19 44 S	64 07 W	766	00		

BLANK PAGE

-CONTINUED-

GAZETTEER


BOLIVIA

2

OF

8

F
S
T
C



MICROCOPY RESOLUTION TEST CHART
NATIONAL BUREAU OF STANDARDS-1963-A

XST HQ FORM 58 (13 FEB 80)

CAVINAS, MISION	HSSA	12 32 S	66 49 W	766	04	CEBADILLAPAMPA	LCTV	21 04 S	66 33 W	766	01
CAVINAS, RIO SEE CAVINAS, RIO DE	STRM	12 31 S	66 51 W	766	00	CEBADILLAPAMPA, QUEBRADA	STRM	21 04 S	66 03 W	766	01
CAVINAS, RIO DE	STRM	12 31 S	66 51 W	766	05	CEBADILLAS	POPL	18 34 S	66 23 W	766	01
CAVINAS NUEVO SEE CAVINAS, MISION	HSSA	12 32 S	66 49 W	766	00	CEBADILLAS	LCTV	19 38 S	65 52 W	766	01
CARATA	POPL	17 07 S	67 20 W	766	02	CEBADILLAS, ALTO DE	HT	18 34 S	66 22 W	766	04
CAYACOTO SEE JAYACOTA	POPL	19 26 S	67 27 W	766	00	CEBADILLAS, ESTACION	RSTA	19 40 S	65 52 W	766	04
CAYAGUARY	POPL	19 38 S	61 06 W	766	04	CEBALLAR	POPL	17 04 S	67 51 W	766	02
CAYAGUEY SEE CAYAGUARY	POPL	19 28 S	61 06 W	766	00	CEBALLUCO	POPL	17 51 S	68 03 W	766	04
CAYALORIA	POPL	21 11 S	65 43 W	766	01	CEROLLUCO SEE CEBALLUCO	POPL	17 51 S	68 03 W	766	00
CAYAPI	POPL	16 25 S	67 45 W	766	04	CERONAYO, QUEBRADA SEE CERONAYO, RIO	STRM	20 51 S	64 42 W	766	00
CAYARA	LCTV	19 36 S	65 57 W	766	03	CERRO MAYO, RIO	STRM	20 51 S	64 42 W	766	01
CAYARANI	POPL	17 45 S	65 00 W	766	04	CERRO MAYO, RIO SEE SILAYA, QUEBRADA	STRM	20 56 S	64 42 W	766	00
CAYAYOC	POPL	20 50 S	65 42 W	766	01	CEDROPAMPA	POPL	19 29 S	64 07 W	766	04
CAYETANO SEE CAETANO	POPL	10 54 S	68 13 W	766	00	CEFERINO	POPL	17 59 S	63 13 W	766	04
CAYIMBAYA	POPL	16 45 S	67 47 W	766	01	CEIBALITO	POPL	21 47 S	63 36 W	766	03
CAYOBA SEE LA CAYOBA	POPL	13 01 S	64 13 W	766	00	CEJAS	POPL	20 10 S	64 01 W	766	04
CAYOBI SEE CAYUAI	POPL	17 53 S	66 12 W	766	00	CELAPE	POPL	19 42 S	65 28 W	766	01
CAYUBA	POPL	17 53 S	66 12 W	766	05	CELESCASA SEE CELESTECASA	POPL	21 26 S	65 55 W	766	00
CAYUNICHI, CERRO SEE COYUNICHE, CERRO	HT	21 17 S	67 50 W	766	00	CELESTE, LAGUNA	LAGE	22 13 S	67 07 W	766	04
CAYUNICHY, CERRO SEE COYUNICHE, CERRO	HT	21 17 S	67 56 W	766	00	CELESTECASA	POPL	21 26 S	65 55 W	766	04
CAYURA	POPL	21 15 S	66 55 W	766	04	CENAJO SEE SENAJO	POPL	18 25 S	66 05 W	766	00
CAZADA, ARROYO	STRM	13 35 S	62 36 W	766	03	CENICIENTA, CERRO	HT	20 50 S	68 27 W	766	01
CAZADERO SEE CAZADORES, CADENA DE	HTS	19 44 S	64 07 W	766	00	CENIZAPAMPA	POPL	21 13 S	66 39 W	766	04
CAZADERO, CADENA DE SEE CAZADORES, CADENA DE	HTS	19 44 S	64 07 W	766	00	CENOTCHA SEE CENOTCHA	POPL	20 59 S	68 23 W	766	00
CAZADORES, CADENA DE	POPL	19 48 S	64 00 W	766	01	CENOTCHA	POPL	20 59 S	68 23 W	766	01
CAZADORES, ABRA	PASS	19 48 S	64 10 W	766	01	CENTANE, RIO	STRM	17 43 S	66 15 W	766	04
CAZADORES, CADENA DE	HTS	19 44 S	64 07 W	766	02	CENTENARIO	POPL	13 57 S	61 52 W	766	04
CCOYA, CERRO SEE COYA, CERRO	HT	17 42 S	64 47 W	766	00	CENTENARIO	POPL	17 33 S	61 28 W	766	04
CEARI, CERRO	HT	20 24 S	66 24 W	766	05	CENTINELA	POPL	15 39 S	63 05 W	766	05
CEBADAMAY, CERRO SEE CEBADAMAYO, CERRO	HT	18 04 S	66 55 W	766	00	CENTINELA	LCTV	18 27 S	63 35 W	766	04
CEBADAMAYO, CERRO	HT	18 04 S	66 55 W	766	04	CENTRAL, ALTIPLANICIE SEE ALTIPLANO	UPLD	18 00 S	68 00 W	766	00
CEBADILLA SEE CEBADILLAS	LCTV	19 38 S	65 52 W	766	00	CENTRAL, CORDILLERA	HTS	18 30 S	64 55 W	766	05
CEBADILLA, ESTACION SEE CEBADILLAS, ESTACION	RSTA	19 40 S	65 52 W	766	00	CENTRITO	POPL	13 44 S	62 48 W	766	04
						CENTRO SEE CENTRO MAYAFRONTERA	POPL	11 04 S	69 20 W	766	00
						CENTRO AGUILERA SEE AGUILERA	POPL	11 31 S	68 01 W	766	00
						CENTRO ANA SEE CAMPO ANA	POPL	11 15 S	68 49 W	766	00

CENTRO BRANDA	POPL	11 20 5	69 00 W	766	04	CEREZA	POPL	18 07 5	64 54 W	766	04
CENTRO CACHUELA SEE CACHUELA	POPL	11 03 5	69 30 W	766	00	CEREZAL CUCHI	POPL	17 30 5	63 19 W	766	04
CENTRO FIRMEZA SEE CENTRO FIRMEZA	POPL	12 10 5	68 42 W	766	00	CERILLA, CERRO	HT	21 17 5	67 50 W	766	05
CENTRO FIRMEZA	POPL	12 10 5	68 42 W	766	05	CERILE, CERRO SEE CINQUE, CERRO	HT	17 22 5	69 22 W	766	00
CENTRO GRANDE SEE CENTRO BRANDA	POPL	11 20 5	69 00 W	766	00	CERCOA, CERRO	HT	16 11 5	69 05 W	766	01
CENTRO HOYAFRONTERA	POPL	11 04 5	69 20 W	766	04	CERRILLO SEE CARRILLO	POPL	19 45 5	64 10 W	766	00
CENTRO PARAISO	POPL	11 02 5	69 30 W	766	04	CERRILLO	POPL	19 57 5	63 47 W	766	04
CENTRO UNION	POPL	12 16 5	68 44 W	766	04	CERRILLO	POPL	20 12 5	64 01 W	766	01
CENTRO VICCS	POPL	12 21 5	67 13 W	766	04	CERRILLO	POPL	20 55 5	66 00 W	766	04
CENTRO VIRGEN	POPL	10 36 5	67 40 W	766	04	CERRILLOS	POPL	20 16 5	64 11 W	766	01
CENTRO VIRGEN CRUCERO DEL SUR SEE CRUCERO DEL SUR	POPL	10 35 5	67 30 W	766	00	CERRILLOS	POPL	21 26 5	66 10 W	766	05
CENTRO YUCA	POPL	11 42 5	67 09 W	766	04	CERRILLOS	POPL	21 39 5	67 12 W	766	01
CERCA SEE CERCA, CERRO	HT	19 45 5	66 26 W	766	00	CERRILLOSLOHA	POPL	21 23 5	66 10 W	766	01
CERCA, CERRO	HT	19 45 5	66 26 W	766	01	CERRILLOSPAMPA	POPL	21 23 5	66 24 W	766	04
CERCA-CUABRILLA, CERRO SEE CERCA, CERRO	HT	19 45 5	66 26 W	766	00	CERRITO	POPL	17 24 5	61 33 W	766	05
CERCA, CERRO	HT	19 45 5	66 26 W	766	00	CERRITO	POPL	18 50 5	57 50 W	766	04
CERCADO SEE CERCADO, PROVINCIA	PROV	17 20 5	66 10 W	766	00	CERRITO, ARROYO SEE CERRITO, ARROYO DEL	STRM	12 25 5	65 25 W	766	00
CERCADO SEE CERCADO, PROVINCIA	PROV	17 40 5	67 00 W	766	00	CERRITO, ARROYO DEL	STRM	12 25 5	65 25 W	766	04
CERCADO SEE ANDRÉS IBÁÑEZ, PROVINCIA	PROV	17 45 5	63 15 W	766	00	CERRO SEE EL CUARO	POPL	18 50 5	64 00 W	766	00
CERCADO SEE CERCADO, PROVINCIA	PROV	21 35 5	64 35 W	766	00	CERRO SEE EL CERRO	POPL	19 31 5	64 15 W	766	00
CERCADO, PROVINCIA	PROV	14 30 5	64 20 W	766	03	CERRO CASTÍ, CUMBRES DEL CERRO DEL OJO DEL AGUA SEE CERROS DEL OJO DEL AGUA	PEAK	20 35 5	68 35 W	766	04
CERCADO, PROVINCIA	PROV	17 20 5	66 10 W	766	03	CERRO DEL OJO DEL AGUA SEE CERROS DEL OJO DEL AGUA	POPL	20 50 5	65 40 W	766	00
CERCADO, PROVINCIA	PROV	17 40 5	67 00 W	766	03	CERRO DE LOS POZOS	POPL	19 16 5	61 14 W	766	04
CERCADO, PROVINCIA	PROV	21 35 5	64 35 W	766	03	CERRO JESUS	POPL	17 24 5	61 14 W	766	02
CERCADO, PROVINCIA DEL SEE CERCOA, PROVINCIA	PROV	21 35 5	64 35 W	766	00	CERRO JESUS, ESTACION	RSTA	17 24 5	61 14 W	766	03
CERCADO, PROVINCIA	PROV	20 59 5	68 23 W	766	00	CERRÓN	POPL	19 10 5	64 22 W	766	04
CERCADO, PROVINCIA	PROV	21 35 5	64 35 W	766	00	CERRO NEGRO	POPL	21 04 5	65 55 W	766	01
CERCADO, PROVINCIA	PROV	20 59 5	68 23 W	766	00	CERRO NEGRO SEE LAICACOLLO, PICO	PEAK	16 41 5	67 45 W	766	00
CERCADO, PROVINCIA	PROV	20 59 5	68 23 W	766	00	CERROPATA	POPL	17 18 5	69 12 W	766	02
CERCADO, PROVINCIA	PROV	20 59 5	68 23 W	766	00	CERRO QUEBRADO	POPL	19 10 5	60 27 W	766	04
CERCADO, PROVINCIA	PROV	20 59 5	68 23 W	766	00	CERROS DEL OJO DEL AGUA	POPL	20 50 5	65 40 W	766	02
CERCADO, PROVINCIA	PROV	20 59 5	68 23 W	766	00	CERROS DEL TAPI	POPL	20 50 5	65 49 W	766	02
CERCADO, PROVINCIA	PROV	20 59 5	68 23 W	766	00	CERROS DE TAPI SEE CERROS DEL TAPI	POPL	20 50 5	65 49 W	766	00
CERCADO, PROVINCIA	PROV	20 59 5	68 23 W	766	00	CERVINAL, CERRO SEE CEVITAL, CERRO	HT	22 10 5	66 41 W	766	00
CERCADO, PROVINCIA	PROV	20 59 5	68 23 W	766	00	CESARSANA, RÍO	STRM	16 53 5	65 01 W	766	04
CERCADO, PROVINCIA	PROV	20 59 5	68 23 W	766	00	CÉSPEDES	POPL	18 05 5	64 35 W	766	04

CEVIRAL, CERRO	HT	22 10 S	66 41 W	766	05	CHACARILLA-MAJIRA, RÍO SEE					
CEVOLLULLO	POPL	16 44 S	67 52 W	766	01	CHACARILLA MAJIRA, RÍO	STRM	17 30 S	68 17 W	766	00
CHBA	POPL	19 45 S	63 24 W	766	04	CHACARILLA MAJIRA, RÍO	STRM	17 30 S	68 17 W	766	01
CHACA, ALTO DE SEE CHACO, ALTO DE	HT	15 30 S	68 15 W	766	00	CHACARISHO	POPL	15 10 S	67 44 W	766	01
CHACA, ALTOS DE SEE CHACO, ALTO DE	HT	15 30 S	68 15 W	766	00	CHACARIZOS SEE CHACARISHO	POPL	15 10 S	67 44 W	766	00
CHACA BARRACA	POPL	11 51 S	68 35 W	766	04	CHACATAL SEE CHACATIAL	POPL	19 57 S	63 46 W	766	00
CHACABUCO, PAMPAS DE	PMPA	19 36 S	65 23 W	766	01	CHACATAMBO	POPL	16 40 S	68 19 W	766	04
CHACAMAUICO, QUEBRADA	STRM	21 38 S	65 47 W	766	01	CHACATIAL	POPL	19 57 S	63 46 W	766	01
CHACAMAPA	POPL	15 30 S	69 18 W	766	04	CHACCHECALONA	POPL	20 57 S	66 38 W	766	04
CHACAMIRA, RÍO SEE CACAMIRA, RÍO	STRM	18 30 S	68 09 W	766	00	CHACHACONARI	POPL	16 04 S	68 28 W	766	01
CHACAL SEE CALACALA	POPL	20 14 S	66 52 W	766	00	CHACHACONARI	POPL	18 21 S	68 57 W	766	05
CHACALA	POPL	20 33 S	66 44 W	766	02	CHACHACONARI	POPL	19 23 S	66 48 W	766	04
CHACALLO, RÍO	STRM	17 47 S	64 34 W	766	04	CHACHACONARI	HT	17 18 S	65 31 W	766	04
CHACALO, RÍO	STRM	14 26 S	68 17 W	766	02	CHACHACONARI, NEVADO	HT	16 50 S	68 25 W	766	04
CHACALONA	POPL	21 38 S	65 48 W	766	01	CHACHACONAYO SEE CHACHACONAYOC	POPL	21 26 S	65 35 W	766	00
CHACALTAYA	POPL	15 44 S	67 37 W	766	04	CHACHACONAYOC	POPL	21 26 S	65 35 W	766	04
CHACALTAYA	POPL	16 26 S	68 09 W	766	01	CHACHAMIASI	STRM	21 01 S	66 17 W	766	01
CHACALTAYA SEE CHACALTAYA, NEVADO	HT	16 20 S	68 08 W	766	00	CHACHAMIRA, RÍO SEE					
CHACALTAYA, NEVADO	HT	16 20 S	68 08 W	766	04	CACAMIRA, RÍO	STRM	18 30 S	68 09 W	766	00
CHACALTAYAS SEE CHACALTAYA	POPL	15 44 S	67 37 W	766	00	CHACHALL SEE CHACHAL	POPL	18 29 S	59 22 W	766	00
CHACAMAYA	POPL	17 46 S	65 08 W	766	04	CHACHAMAYOC	POPL	21 13 S	65 40 W	766	01
CHACAMAYO SEE CHACAMAYA	POPL	17 46 S	65 08 W	766	00	CHACHAL SEE CHUCHIAL	POPL	18 22 S	63 38 W	766	00
CHACANA	POPL	16 53 S	68 28 W	766	04	CHACHERAMA, RÍO SEE					
CHACARE	POPL	17 49 S	66 23 W	766	04	CACHILINILA, RÍO	STRM	15 39 S	67 42 W	766	00
CHACAPA	POPL	15 55 S	68 18 W	766	05	CHACHIYA	POPL	15 07 S	68 39 W	766	04
CHACAPA	POPL	21 21 S	65 43 W	766	04	CHACHOIRO ESPERANZA SEE					
CHACAPATA SEE CHACOPATA	POPL	16 04 S	67 44 W	766	00	CACHUELA ESPERANZA	POPL	10 32 S	65 38 W	766	00
CHACARA, PICO	HT	17 52 S	68 53 W	766	03	CHACHURA SEE CHACAMARRA	POPL	15 30 S	69 18 W	766	00
CHACARARI	POPL	18 51 S	66 18 W	766	04	CHACLOCAYO	POPL	21 14 S	65 54 W	766	01
CHACARASI SEE CHOCARASI	POPL	18 27 S	66 18 W	766	00	CHACLUNAYO	POPL	21 42 S	66 51 W	766	01
CHACARE, PICO DE SEE CHACARE, PICO	HT	17 52 S	68 53 W	766	00	CHACURICO	POPL	19 43 S	68 38 W	766	05
CHACARI	POPL	18 47 S	68 46 W	766	03	CHACO SEE GRAN CHACO	REBN	23 00 S	68 08 W	766	00
CHACARIAL SEE EL CHACATIAL	POPL	18 20 S	63 52 W	766	00	CHACO	POPL	11 20 S	68 48 W	766	04
CHACARILLA	POPL	17 40 S	68 19 W	766	05	CHACO	POPL	11 54 S	67 15 W	766	04
CHACARILLA	POPL	18 53 S	65 05 W	766	04	CHACO	POPL	12 01 S	68 07 W	766	04
CHACARILLA-MAJIRA, RÍO SEE						CHACO	POPL	16 20 S	67 48 W	766	04
ISTANQUITO, RÍO	STRM	17 29 S	68 06 W	766	00	CHACO	POPL	17 01 S	68 50 W	766	01
						CHACO SEE EL CHACO	POPL	20 07 S	65 20 W	766	00

CHACO	POPL	20 35 5	65 00 W	766	04	CHAGUITE. RÍO SEE CHAGUITES. RÍO	STRN	15 57 5	67 10 W	766	00
CHACO SEE CHACO. RÍO	STRN	16 20 5	67 40 W	766	00	CHAGUITES. RÍO	STRN	15 57 5	67 10 W	766	04
CHACO. ALTO DE	HT	15 30 5	68 15 W	766	02	CHAJARACA SEE CHAJARACA	POPL	19 01 5	65 20 W	766	00
CHACO. RÍO	STRN	16 20 5	67 40 W	766	04	CHAJARI. RÍO	STRN	15 46 5	67 34 W	766	02
CHACOBAS. RÍO SEE YATA CHICO. RÍO	STRN	11 44 5	65 00 W	766	00	CHAJIRI	POPL	21 39 5	66 37 W	766	01
CHACOBES. ARROYO SEE						CHAJURACA SEE CHAJURACA	POPL	19 01 5	65 20 W	766	00
CHACOBOS. ARROYO	STRN	12 23 5	65 47 W	766	00	CHAJURAC	POPL	20 06 5	68 29 W	766	04
CHACOBOS	POPL	11 42 5	65 59 W	766	05	CHAJURACA. QUEBRADA DE	STRN	20 05 5	68 27 W	766	01
CHACOBOS. ARROYO	STRN	12 23 5	65 47 W	766	04	CHALLA SEE CHALLA	POPL	21 22 5	66 46 W	766	00
CHACOBOS. RÍO SEE YATA CHICO. RÍO	STRN	11 44 5	65 00 W	766	00	CHALLANORCA	POPL	21 24 5	66 44 W	766	04
CHACOCMA	POPL	19 41 5	62 27 W	766	04	CHALLIMIRI. RÍO	STRN	20 49 5	65 58 W	766	01
CHACOLLO SEE CHECCOLLO	POPL	19 19 5	64 36 W	766	00	CHALLONORCA SEE CHALLANORCA	POPL	21 24 5	66 44 W	766	00
CHACOLLO. RÍO SEE CHECCOLO. RÍO	STRN	19 27 5	64 31 W	766	00	CHALHUICO SEE CHALHUICO	POPL	19 43 5	68 30 W	766	00
CHACOMA	POPL	17 23 5	67 02 W	766	04	CHALPUHO. ALTURA DE SEE					
CHACOMA	POPL	17 20 5	69 10 W	766	04	CHAPUINDO. ALTURA DE	UPLD	21 17 5	65 14 W	766	00
CHACOMA	POPL	19 43 5	68 31 W	766	03	CHIRAPATA	POPL	18 45 5	65 56 W	766	05
CHACOMA. RÍO	STRN	17 15 5	66 57 W	766	04	CHIRIMARI	POPL	20 34 5	66 24 W	766	01
CHACOLA GRANDE SEE CHACANA	POPL	16 51 5	68 20 W	766	00	CHIRIWAYO	POPL	19 57 5	64 12 W	766	01
CHACÓN	POPL	16 16 5	67 39 W	766	04	CHLAS	POPL	16 47 5	67 46 W	766	02
CHACÓN	POPL	19 25 5	65 19 W	766	04	CHLAS	POPL	16 52 5	67 44 W	766	02
CHACOPANPA	POPL	21 35 5	69 46 W	766	03	CHLAYA SEE GENERAL GONZALES	POPL	15 14 5	69 01 W	766	00
CHACOPATA	POPL	16 04 5	67 44 W	766	03	CHLUICO SEE CHALHUICO	POPL	19 43 5	68 30 W	766	00
CHACORI SEE CHACARI	POPL	18 47 5	68 46 W	766	00	CHLANTOR. CERRO	HT	22 42 5	67 21 W	766	05
CHACOROSI. ABRA SEE CHOCOROSI. ABRA	PASS	16 46 5	68 06 W	766	00	CHLANTOR. CERROS SEE					
CHACOS	POPL	16 48 5	63 42 W	766	04	CHLANTOR. CERROS DE	HTS	22 40 5	67 20 W	766	00
CHACOVILQUIT	POPL	17 12 5	63 42 W	766	04	CHLANTOR. CERROS DE	HTS	22 40 5	67 20 W	766	03
CHACQUERE. CERRO	HT	20 02 5	68 31 W	766	01	CHLANTOR. QUEBRADA	STRN	22 50 5	67 27 W	766	03
CHACRALOMA	POPL	21 11 5	66 10 W	766	03	CHAMATAR. CERRO SEE					
CHACRALOMA	POPL	21 20 5	65 40 W	766	01	CHAMANTOR. CERRO	HT	22 42 5	67 21 W	766	00
CHACRAS SEE LAS CHACRAS	POPL	17 17 5	63 10 W	766	00	CHAMANTOR. CERROS DE SEE					
CHACRITAS SEE LAS CHACRITAS	POPL	18 21 5	63 42 W	766	00	CHAMANTOR. CERROS DE	HTS	22 40 5	67 20 W	766	00
CHACNO	POPL	11 49 5	66 12 W	766	04	CHAMATAS. CERROS DE SEE					
CHAGUA	POPL	21 53 5	65 47 W	766	04	CHAMANTOR. CERROS DE	HTS	22 40 5	67 20 W	766	00
CHAGUABOHAYO	POPL	18 14 5	65 00 W	766	04	CHAMANTOR. QUEBRADA SEE					
CHAGUAYA	POPL	15 40 5	69 01 W	766	01	CHAMANTOR. QUEBRADA	STRN	22 50 5	67 27 W	766	00
CHAGUAYA	POPL	21 49 5	64 50 W	766	04	CHAJULBAYA SEE CHAJULBAYA	POPL	15 52 5	68 24 W	766	00
CHAGUAYA. RÍO SEE PABELÓN. RÍO	STRN	21 42 5	64 41 W	766	00	CHAJURAMAIICO	POPL	22 08 5	66 26 W	766	04
						CHALA. QUEBRADA SEE					
						MALECÓN. QUEBRADA	STRN	11 56 5	68 48 W	766	00

CHALAPAMA	POPL	12 52 5	64 20 W	766	05	CHALLAMA	POPL	17 53 5	66 34 W	766	04
CHALAPATA SEE CHALLAPATA, ESTACION	RSTA	18 54 5	66 48 W	766	00	CHALLAMA, RIO SEE CALLAMA, RIO	STRM	20 31 5	65 38 W	766	00
CHALAVIRI, LAGUNA DE SEE						CHALLAMARCA	POPL	20 57 5	64 46 W	766	04
CHALAVIRI, LAGUNA DE	LAKE	19 44 5	65 41 W	766	00	CHALLAMARCA, RIO	STRM	20 57 5	64 46 W	766	05
CHALCARI, CERRO DE SEE						CHALLANAYO	POPL	21 51 5	66 23 W	766	03
CHALCARI, CERRO	MT	18 18 5	68 51 W	766	00						
CHALLAMARI, RIO SFE CHALLAMARI, RIO	STRM	18 02 5	64 43 W	766	00	CHALLAMPAYA	POPL	15 55 5	68 11 W	766	05
						CHALLAMA	POPL	15 57 5	68 12 W	766	05
CHALLA	POPL	16 04 5	67 42 W	766	04	CHALLAMA SEE LA CHALLARA	POPL	20 58 5	64 81 W	766	00
CHALLA	POPL	17 37 5	66 40 W	766	05	CHALLARA, RIO	STRM	15 28 5	67 51 W	766	05
CHALLA	POPL	20 31 5	66 14 W	766	05	CHALLARI	POPL	17 25 5	66 55 W	766	04
CHALLA	POPL	21 22 5	66 46 W	766	01						
CHALLA	LCTY	19 48 5	68 31 W	766	02	CHALLARI	LCTY	15 37 5	68 47 W	766	02
CHALLA, RIO SEE CHALLA, RIO DE	STRM	17 49 5	66 29 W	766	00	CHALLAKOPAMPA SEE ENCUENTRO	POPL	15 28 5	67 49 W	766	00
CHALLA, RIO DE	STRM	17 49 5	66 29 W	766	01	CHALLAPACHETA SEE CHALLAPACHETA	POPL	17 53 5	68 42 W	766	00
CHALLAPACHETA	POPL	17 53 5	68 42 W	766	04	CHALLAPACHETA, CERRO	MT	19 49 5	66 25 W	766	01
CHALLA BAAA	POPL	17 39 5	66 38 W	766	04	CHALLAPAMPA	POPL	15 43 5	68 42 W	766	01
CHALLACURCA	POPL	17 29 5	68 23 W	766	01						
CHALLACIRCA	POPL	16 45 5	67 54 W	766	02	CHALLAPAMPA	POPL	18 31 5	66 41 W	766	05
CHALLACOLLA SEE CHALLACOLLO	POPL	18 04 5	67 15 W	766	10	CHALLAPAMPA, RIO	SECP	16 29 5	68 09 W	766	02
CHALLACOLLO	POPL	17 55 5	68 44 W	766	04	CHALLAPAMPA, RIO	STRM	15 43 5	68 44 W	766	01
CHALLACOLLO	POPL	18 04 5	67 15 W	766	05	CHALLAPAR SEE CHALLAPAN, CERRO	MT	19 49 5	66 25 W	766	00
CHALLACOLLO	POPL	19 30 5	67 38 W	766	00	CHALLAPATA	POPL	15 53 5	68 07 W	766	04
CHALLACOLLO SEE CHALLACOLLO, CERRO	MT	20 03 5	68 40 W	766	00	CHALLAPATA	POPL	18 54 5	66 47 W	766	05
CHALLACOLLO, CERRO	MT	20 03 5	68 40 W	766	04	CHALLAPATA, ESTACION	RSTA	18 54 5	65 48 W	766	04
CHALLACOTA	POPL	19 19 5	67 52 W	766	05	CHALLAPATA, RIO	STRM	18 56 5	66 53 W	766	04
CHALLAGUI SEE CHALLAGUI	POPL	17 48 5	65 44 W	766	00	CHALLAPAYA	POPL	17 09 5	68 50 W	766	01
CHALLAGUI, ABRA SEE CHALLAGUI, ABRA	PASS	17 50 5	65 40 W	766	00	CHALLAPICHO	POPL	16 42 5	69 01 W	766	01
CHALLAGUI, RIO SEE CHALLAGUI, RIO	STRM	16 06 5	66 57 W	766	00						
CHALLAMAJIRA, RIO	STRM	16 31 5	68 25 W	766	01	CHALLAGUI	POPL	17 48 5	65 44 W	766	04
CHALLAMARI	POPL	18 21 5	67 54 W	766	04	CHALLAGUI, ABRA	PASS	17 50 5	65 40 W	766	04
CHALLAMAJIRA	POPL	16 48 5	68 13 W	766	01	CHALLAGUI, RIO	STRM	17 47 5	65 47 W	766	01
CHALLAMAMA	POPL	19 02 5	67 46 W	766	04	CHALLASOLLO SEE CHALLACOLLO	POPL	19 30 5	67 34 W	766	00
						CHALLA UNO	LCTY	20 33 5	66 26 W	766	02
CHALLAMUTA	POPL	16 41 5	69 01 W	766	04						
CHALLAMAJIRA	POPL	16 39 5	68 17 W	766	02	CHALLAURO SEE CHALLA UNO	LCTY	20 33 5	66 26 W	766	00
CHALLAMAJIRA, RIO	STRM	15 25 5	68 08 W	766	01	CHALLAUTA SEE CHALLAMUTA	POPL	16 41 5	69 01 W	766	00
CHALLAMAJIRA, RIO	STRM	18 27 5	67 39 W	766	01	CHALLAVINTO	POPL	20 05 5	68 36 W	766	04
CHALLAJARA SEE CHALLEJARA	LCTY	16 50 5	67 40 W	766	00	CHALLAVIRA	POPL	19 38 5	67 13 W	766	05
						CHALLAVIRCA SEE CHALLAVIRA	POPL	19 38 5	67 13 W	766	00
CHALLALLARI	POPL	17 22 5	68 49 W	766	04						
						CHALLEJARA	LCTY	16 50 5	67 40 W	766	01
						CHALLAMA	POPL	19 34 5	67 21 W	766	05

CHALLHUANCA	POPL	15 16 S	68 19 W	766	02	CHAMARETE SEE CHAMICAL	POPL	21 20 S	64 09 W	766	00
CHALLHUANI	POPL	17 49 S	64 52 W	766	04	CHAMATUN, ARROYO	STRN	11 04 S	66 57 W	766	04
CHALLHUANI SEE CHALLHUANI	POPL	18 21 S	67 34 W	766	00	CHAMBLAYA, RÍO SEE CAMBLAYA, RÍO	STRN	20 57 S	64 45 W	766	00
CHALLHUANI SEE CHALLHUANI, RÍO	STRN	18 02 S	64 43 W	766	00	CHAMBARCO, RÍO SEE CHAMBARCO, RÍO	STRN	18 19 S	68 50 W	766	00
CHALLHUANI, RÍO SEE CHAMUANI, RÍO	STRN	15 46 S	67 34 W	766	00	CHAMICAL	POPL	21 26 S	64 09 W	766	02
CHALLHUANI, RÍO	STRN	18 02 S	64 43 W	766	04	CHAMPICHARA	POPL	20 40 S	65 48 W	766	01
CHALLHUANI, RÍO	POPL	20 45 S	65 50 W	766	04	CHAMPILONA	POPL	20 32 S	66 20 W	766	04
CHALLOCCUO	POPL	17 18 S	69 04 W	766	02	CHAMPILONA	POPL	21 07 S	66 15 W	766	01
CHALLONA	POPL	17 11 S	67 29 W	766	02	CHAMARA, RÍO	STRN	13 00 S	64 17 W	766	05
CHALLUANI SEE CHALLHUANI	POPL	17 49 S	64 52 W	766	00	CHAMARCA	POPL	19 41 S	65 45 W	766	02
CHALLUANI SEE CHAMUANI, RÍO	STRN	15 46 S	67 34 W	766	00	CHARANO, RÍO SEE					
CHALLUYO	POPL	17 19 S	69 05 W	766	02	SAN ANTONIO, ARROYO					
CHALVIRI SEE CHALVIRI	POPL	19 20 S	65 41 W	766	00	CHARARCA, RÍO SEE	STRN	12 50 S	64 19 W	766	00
CHALVIRI, SALAR DE	SALI	22 32 S	67 34 W	766	01	CHACHORONCA, ARROYO	STRN	13 21 S	64 40 W	766	00
CHALLOT	POPL	18 57 S	58 03 W	766	04	CH. ANAPANCA SEE SANTA ANAPANCA	POPL	20 50 S	66 09 W	766	04
CHALUANI, RÍO SEE CHALUANI, RÍO	STRN	17 14 S	65 26 W	766	00	CHUÑAR	POPL	21 33 S	65 15 W	766	04
CHALUPANPAMPA	POPL	21 39 S	66 04 W	766	01	CHUÑAR	POPL	21 49 S	65 21 W	766	01
CHALUPANPAMPA	POPL	15 17 S	68 30 W	766	04	CHUÑAR RANCHO	POPL	21 34 S	65 16 W	766	01
CHALUVIVI	POPL	17 25 S	66 36 W	766	04	CHUÑARCA SEE CHUÑARCA	POPL	19 41 S	65 39 W	766	00
CHALUVIVI SEE CHALUVIVI	POPL	17 25 S	66 36 W	766	00	CHARCA	POPL	16 46 S	67 50 W	766	05
CHALVIRI, QUEBRADA SEE						CHARCA	LCTY	19 48 S	65 34 W	766	01
CHALVIRI, QUEBRADA	STRN	21 57 S	66 36 W	766	00	CHARCA, CONDILLERA DE SEE					
CHALVIRI	POPL	19 20 S	65 41 W	766	05	CHARCA, SERRANÍA DE	HTS	16 48 S	67 50 W	766	00
CHALVIRI	POPL	21 10 S	65 59 W	766	04	CHARCA, ESTACIÓN	ESTA	19 40 S	65 34 W	766	04
CHALVIRI, CERRO	HT	19 30 S	65 40 W	766	04	CHARCA, SERRANÍA DE	HTS	16 46 S	67 50 W	766	02
CHALVIRI, LAGUNA DE	LAGE	19 44 S	65 41 W	766	01	CHARCALARCA	POPL	18 20 S	66 07 W	766	04
CHALVIRI, SALAR DE SEE						CHARCALARCA	POPL	21 34 S	66 43 W	766	01
CHALLVIRI, SALAR DE	SALI	22 32 S	67 34 W	766	00	CHARCANERA, CERRO	HT	16 50 S	67 50 W	766	01
CHALVIRI, QUEBRADA	STRN	21 57 S	66 36 W	766	04	CHARCARA	POPL	17 51 S	66 37 W	766	04
CHAMA, RÍO SEE CHAMAJAMIRA, RÍO	STRN	15 59 S	68 12 W	766	00	CHARCHALILLA SEE CHARCHALILLO	POPL	20 12 S	65 14 W	766	00
CHAMACARI	POPL	15 17 S	68 37 W	766	02	CHARCHALILLO	POPL	20 12 S	65 14 W	766	00
CHAMAJAMIRA, RÍO	STRN	15 59 S	68 12 W	766	01	CHARCHILUYOC	POPL	21 30 S	66 20 W	766	01
CHAMALEO, RÍO SEE CHAMALEO, RÍO	STRN	15 20 S	67 42 W	766	00	CHARÉ	POPL	17 30 S	65 13 W	766	04
CHAMALEO CHICO, RÍO SEE						CHARÉ, RÍO	STRN	17 00 S	63 24 W	766	05
CHAMALEO CHICO, RÍO	STRN	15 19 S	67 43 W	766	00	CHARÉ ABAJO	POPL	17 30 S	63 10 W	766	04
CHAMALEO, RÍO	STRN	15 20 S	67 42 W	766	04	CHARENCA, RÍO SEE					
CHAMALEO CHICO, RÍO	STRN	15 19 S	67 43 W	766	02	CHACHORONCA, ARROYO	STRN	13 21 S	64 40 W	766	00
CHAMALÉS, RÍO SEE						CHAMBARCO	POPL	18 11 S	68 46 W	766	05
CHAMALEO CHICO, RÍO	STRN	15 19 S	67 43 W	766	00						

CHANGARCO, RÍO	STRM	10 19 S	60 38 W	766	05	CHAGUERI	POPL	17 10 S	67 50 W	766	04
CHANGOLLA	POPL	17 49 S	66 29 W	766	04	CHAGUI	POPL	19 36 S	65 32 W	766	05
CHANGOLLA SEE CHANGOLLA, ESTACION	RSTA	17 49 S	66 20 W	766	00	CHAGUI, RÍO SEE CHAGUINAYO, RÍO	STRM	19 40 S	65 20 W	766	00
CHANGOLLA, ESTACION	ASTA	17 49 S	66 20 W	766	01	CHAGUIYAMUSA, MONTE SEE					
CHARITOCOLLO, CERRO	HT	16 09 S	67 04 W	766	01	CHAGUIYAMUSA, MONTE	HT	14 10 S	68 03 W	766	00
						CHAGUICAROMA	POPL	21 46 S	65 54 W	766	04
CHANGUERA, RIO SEE CHAROBAMBA, RÍO	STRM	10 39 S	65 01 W	766	00	CHAGUICÉNIGA	POPL	20 47 S	66 00 W	766	01
CHANGUESA	POPL	20 54 S	65 54 W	766	04	CHAGUICÉNIGA	POPL	21 10 S	65 55 W	766	01
CHANGUESO SEE CHANGUESA	POPL	20 54 S	65 54 W	766	00	CHAGUILABURA	POPL	17 36 S	65 26 W	766	04
CHARTAMARCA	POPL	15 10 S	68 57 W	766	02	CHAGUILACTIRA SEE CHAGUI-LABUJILLA	POPL	10 30 S	64 05 W	766	00
CHAMURANI	POPL	16 44 S	67 51 W	766	02	CHAGUI-LABUJILLA	POPL	10 30 S	64 05 W	766	02
CHAMPANPA SEE CHACOPANPA	POPL	21 35 S	65 46 W	766	00	CHAGUILLA	POPL	17 46 S	66 46 W	766	04
CHAPACURA	POPL	11 25 S	69 00 W	766	05	CHAGUILLA	POPL	10 20 S	64 24 W	766	05
CHAPACURA, SALTO	FALL	14 55 S	67 36 W	766	05	CHAGUILLA SEE CHAGUILLA CHICO	POPL	19 47 S	66 06 W	766	00
CHAPACURA, SALTO DE SEE						CHAGUILLA	POPL	19 49 S	65 45 W	766	05
CHAPACURA, SALTO	FALL	14 55 S	67 36 W	766	00	CHAGUILLA	POPL	19 51 S	66 05 W	766	01
CHAPACURA, SERRANÍA	HTS	14 10 S	63 29 W	766	03	CHAGUILLA	POPL	19 54 S	66 00 W	766	04
CHAPACURAS SEE CACHELA CHAPACURA	POPL	14 17 S	63 30 W	766	06	CHAGUILLA, PANPA	PHPA	19 55 S	66 10 W	766	04
CHAPAJA, CERRO	HT	17 24 S	67 47 W	766	01	CHAGUILLA CHICO	POPL	19 47 S	66 06 W	766	04
CHAPANI, RÍO SEE CHISPANI, RÍO	STRM	15 40 S	67 10 W	766	00	CHAGUILONA	POPL	17 01 S	66 47 W	766	04
CHAPAPA	POPL	10 26 S	64 20 W	766	05	CHAGUILONA	POPL	17 03 S	66 45 W	766	04
CHAPARE SEE CHAPARE, PROVINCIA	PROV	16 30 S	65 30 W	766	00	CHAGUINAYO, RÍO	STRM	19 40 S	65 20 W	766	04
CHAPARE, PROVINCIA	PROV	16 30 S	65 30 W	766	03	CHAGUIONE, RÍO	STRM	15 21 S	67 41 W	766	04
CHAPARE, RÍO	STRM	15 50 S	64 42 W	766	05	CHAGUI TAMBO	POPL	19 34 S	65 32 W	766	01
CHAPARINI, RÍO	STRM	14 12 S	66 31 W	766	05	CHAGUITO	POPL	10 52 S	65 05 W	766	04
CHAPARRAL	POPL	16 40 S	63 42 W	766	04	CHAGUYA	POPL	15 44 S	68 01 W	766	01
CHAPARRAL	POPL	16 54 S	63 56 W	766	04	CHARACHURANI	POPL	17 19 S	69 00 W	766	02
CHAPLEADOS, MONTES	HTS	20 56 S	64 25 W	766	04	CHARABIA	POPL	19 46 S	63 13 W	766	05
CHAPI	POPL	10 47 S	68 52 W	766	05	CHARAMAICO	POPL	10 10 S	66 04 W	766	04
CHAPI	POPL	20 43 S	65 33 W	766	04	CHARAMAITO	POPL	17 24 S	66 05 W	766	04
CHAPI, RÍO	STRM	15 02 S	67 49 W	766	05	CHARAMAYTO SEE CHARAMAICO	POPL	10 10 S	66 04 W	766	00
CHAPIADA	POPL	20 37 S	64 23 W	766	04	CHARAMAITU	POPL	16 40 S	68 17 W	766	02
CHAPICOLLO	POPL	17 51 S	68 43 W	766	04	CHARALAYA, RÍO	STRM	15 07 S	68 42 W	766	05
CHAPIMARCA	POPL	17 03 S	67 49 W	766	02	CHARARCO	POPL	17 36 S	66 17 W	766	04
CHAPINAYO SEE CHAJUNAYO	POPL	19 52 S	64 12 W	766	00	CHARARA	POPL	17 36 S	69 20 W	766	05
CHAPI UNCO, NEVADO DE SEE						CHARANTASI SEE CHORANTASI	POPL	15 29 S	68 36 W	766	00
CHAPI UNCO, NEVADO	HT	14 30 S	69 14 W	766	00	CHARANTASI, RÍO	STRM	15 20 S	68 30 W	766	01
CHAPISIRCA	POPL	17 11 S	66 09 W	766	04						
CHAPISIRCA KASA SEE											
CHAPISIRCA KASA	POPL	17 27 S	65 49 W	766	00						

CHARAPACHETA, CERRO DE	HT	17 09 S	66 26 W	766	04	CHASCANTI, QUEBRADA	STRN	22 00 S	65 27 W	766	03
CHARAPATA SEE CHACOPATA	POPL	16 04 S	67 46 W	766	00	CHASCO, APURDICE DEL	SPUR	21 11 S	67 45 W	766	04
CHARAPATI	POPL	16 57 S	67 14 W	766	04	CHASCO, CERRO	HT	21 13 S	67 47 W	766	04
CHARAPATA	POPL	17 22 S	66 43 W	766	05	CHASIVYOC	POPL	21 14 S	65 59 W	766	01
CHARAPAYA, RÍO SEE CHARPAYA, RÍO	STRN	17 12 S	66 50 W	766	00	CHATAÑONA	POPL	14 22 S	67 20 W	766	04
CHARAZI SEE CHARAZI	POPL	16 57 S	67 14 W	766	00	CHATI	POPL	20 20 S	65 30 W	766	05
CHARAS	POPL	15 18 S	68 37 W	766	02	CHATO, CERRO	HT	21 21 S	68 00 W	766	04
CHARASANI, RÍO SEE CHARAZANI, RÍO	STRN	15 09 S	68 47 W	766	00	CHATUCOLLO	POPL	17 46 S	68 30 W	766	03
CHARAZANI, RÍO	STRN	15 09 S	68 47 W	766	04	CHACAS SEE CANCAS	POPL	16 46 S	58 44 W	766	00
CHARCAS SEE CHARCAS, PROVINCIA	PROV	18 20 S	65 50 W	766	00	CHACHA	POPL	16 23 S	68 20 W	766	02
CHARCAS	POPL	19 43 S	66 55 W	766	05	CHACHERI SEE CHUNCHA	POPL	16 23 S	68 20 W	766	00
CHARCAS, PROVINCIA	PROV	18 20 S	65 50 W	766	03	CHACHACA	POPL	19 01 S	65 20 W	766	03
CHARCILONA	POPL	20 59 S	65 43 W	766	01	CHACHI	POPL	19 32 S	65 13 W	766	04
CHARCON SEE CHARCONDA	LCTY	20 51 S	64 55 W	766	00	CHACHICALLA	POPL	17 37 S	66 39 W	766	04
CHARCONDA	LCTY	20 51 S	64 55 W	766	01	CHACHIMAR SEE CHACHIVACO	POPL	21 54 S	65 33 W	766	00
CHARCONA	POPL	19 55 S	65 19 W	766	01	CHACHIMAYCO SEE CHACHIVACO	POPL	21 54 S	65 33 W	766	00
CHARCONA SEE CHARCONDA	LCTY	20 51 S	64 55 W	766	00	CHACHILONA	POPL	17 35 S	65 07 W	766	04
CHARCOTA, LADUNA	LAGE	21 35 S	68 06 W	766	04	CHACHILONA	NEPL	21 07 S	65 57 W	766	01
CHARCOY	POPL	21 33 S	65 04 W	766	04	CHACHILONA	POPL	21 09 S	65 47 W	766	01
CHARCOYA SEE CHARCOY	POPL	21 33 S	65 04 W	766	00	CHACHILONA	POPL	21 32 S	65 50 W	766	01
CHARI, RÍO SEE CHARI, RÍO	STRN	18 01 S	65 00 W	766	00	CHACHI MOLINO	POPL	17 43 S	65 53 W	766	04
CHARIA	POPL	15 58 S	67 10 W	766	04	CHACHINDINO	LCTY	18 34 S	65 00 W	766	04
CHARI, RÍO	STRN	18 01 S	65 00 W	766	01	CHACHINACA SEE CHACHINARCA	POPL	21 37 S	66 25 W	766	00
CHARINAYO, RÍO SEE CHARI, RÍO	STRN	15 10 S	68 57 W	766	00	CHACHINACA SEE CHACHINARCA	POPL	21 37 S	66 25 W	766	00
CHARKA	POPL	17 03 S	69 31 W	766	01	CHACHINAN SEE CHACHINARCA	POPL	21 37 S	66 25 W	766	00
CHARO, RÍO	STRN	15 11 S	67 41 W	766	04	CHACHINAR	POPL	21 45 S	67 00 W	766	04
CHAROBABA	POPL	14 37 S	68 44 W	766	03	CHACHINARCA	POPL	21 37 S	66 25 W	766	02
CHAROBABA	POPL	18 39 S	65 01 W	766	04	CHACHI ORCO, NEVADO DE SEE					
CHAROBABA, RÍO	STRN	18 39 S	65 01 W	766	05	CHACHI ORCO, NEVADO	HT	14 38 S	69 14 W	766	00
CHAROBABA, RÍO SEE PRESTO, RÍO DE	STRN	18 53 S	64 56 W	766	00	CHACHI ORCO, NEVADO (BOLIVIA)					
CHAROPANPA	POPL	15 14 S	68 09 W	766	05	NEVADO SALLUYO (PERU)	HT	14 38 S	69 14 W	766	03
CHAROPANPA	POPL	15 39 S	67 55 W	766	04	CHACHUIND	POPL	21 19 S	65 14 W	766	04
CHAROPAYA, RÍO	STRN	17 12 S	66 50 W	766	01	CHACHUINDO, ALTURA DE	UPLD	21 17 S	65 14 W	766	04
CHAROPUCO	POPL	18 30 S	66 14 W	766	04	CHACHIVACO	POPL	21 54 S	65 33 W	766	01
CHAROTA	POPL	21 23 S	65 42 W	766	01	CHACHIVACO CHICO, QUEBRADA	STRN	21 54 S	65 20 W	766	01
CHARPASI SEE CHARAPATI	POPL	16 57 S	67 14 W	766	00	CHACHIVACO GRANDE, QUEBRADA	STRN	21 56 S	65 29 W	766	01
CHASAYA SEE CHAYASA	POPL	21 25 S	65 16 W	766	00	CHACHIVYOC	POPL	21 26 S	65 56 W	766	01
						CHAVEZ	POPL	16 38 S	60 42 W	766	04

CHAVIRI SEE CHALVIRI	POPL	21 10 S	65 59 W	766	00	CHEPITE	POPL	14 55 S	67 46 W	766	04
CHAVIRI SEE CHUVIRAZ	POPL	18 27 S	68 55 W	766	00	CHEPITE, CERROS DE SEE					
CHAYAS, PORTUEZUELO DE	PASS	72 48 S	67 53 W	766	05	CHEPITE, SERRANIA	HTS	14 47 S	67 48 W	766	00
CHAYALA	POPL	18 31 S	65 54 W	766	05	CHEPITE, RIO	STRM	14 55 S	67 45 W	766	05
CHAYANTA SEE CHAYANTA, PROVINCIA	PROV	18 55 S	66 08 W	766	00	CHEPITE, RIO SEE QUENDUCUE, RIO	STRM	15 02 S	67 50 W	766	00
						CHEPITE, SERRANIA	HTS	14 47 S	67 48 W	766	04
CHAYANTA	POPL	18 27 S	66 30 W	766	05						
CHAYANTA SEE CHAYANTA, SERRANIAS DE	HTS	18 15 S	66 18 W	766	00	CHERALOMA	POPL	18 30 S	66 04 W	766	04
CHAYANTA, MONTANAS DE SEE						CHERASE, RIO	STRM	13 40 S	63 40 W	766	01
CHAYANTA, SERRANIAS DE	HTS	18 15 S	66 18 W	766	00	CHERASE, RIO SEE CHERASE, RIO	STRM	13 40 S	63 40 W	766	00
CHAYANTA, PROVINCIA	PROV	18 55 S	66 00 W	766	05	CHERASSI, RIO SEE CHERASSI, RIO	STRM	13 40 S	63 40 W	766	00
CHAYANTA, RIO	STRM	18 26 S	65 29 W	766	05	CHERELAYA	POPL	15 44 S	68 46 W	766	21
CHAYANTA, RIO DE SEE CHAYANTA, RIO	STRM	18 26 S	65 29 W	766	00						
CHAYANTA, SERRANIAS DE	HTS	18 15 S	66 18 W	766	04	CHEROCO, RIO	STRM	16 06 S	68 33 W	766	02
CHAYANTI SEE CHAYANTA	POPL	18 27 S	66 30 W	766	00	CHERQUIPAMPA	POPL	21 43 S	66 14 W	766	01
CHAYASA	POPL	21 25 S	65 16 W	766	04	CHERTACARCA	LCTY	14 48 S	69 20 W	766	01
CHAYAVIENTO, QUEBRADA SEE						CHEVEJECURE	POPL	14 79 S	66 03 W	766	04
CANACMA, QUEBRADA DE	STRM	20 09 S	68 24 W	766	00	CHEVEJECURE, RIO	STRM	14 79 S	65 40 W	766	04
CHAYAZA SEE CHAYASA	POPL	21 25 S	65 16 W	766	00	CHEWELARE SEE CHEVEJECURE	POPL	14 49 S	66 03 W	766	00
CHAYRAPATA SEE CHAIRAPATA	POPL	18 45 S	65 56 W	766	00	CHEVERRIA	POPL	15 27 S	67 51 W	766	04
CHEARCO, NEVADO	HT	15 56 S	68 26 W	766	04	CHEVEJECURE, RIO SEE					
CHEARCO, RIO SEE CHEROCO, RIO	STRM	16 06 S	68 33 W	766	00	CHEVEJECURE, RIO	STRM	14 29 S	65 40 W	766	00
CHECCOLLO	POPL	19 19 S	64 36 W	766	04	CHICACARI	POPL	15 44 S	68 45 W	766	01
						CHIA KAMA SEE CHIAR-KAMA	POPL	17 02 S	68 21 W	766	00
CHECCOLLO, RIO	STRM	19 27 S	64 31 W	766	02						
CHECOCHE	POPL	20 22 S	65 44 W	766	04	CHIALRE, RIO SEE CHAPI, RIO	STRM	15 02 S	67 49 W	766	00
CHECCOLLO SEE CHECCOLLO	POPL	19 19 S	64 36 W	766	00	CHIARALE	POPL	15 20 S	67 43 W	766	02
CHEJA	POPL	15 47 S	68 42 W	766	02	CHIARALE, SEE CHIARALE	POPL	15 20 S	67 43 W	766	00
CHEJE SEE CHEJA	POPL	15 47 S	68 42 W	766	00	CHIAPAPA, CERRO SEE CHIPAPA, CERRO	HT	21 06 S	68 18 W	766	00
						CHIARQUEZI, RIO	STRM	16 34 S	68 01 W	766	02
CHIEPAMPA	POPL	15 53 S	68 50 W	766	01						
CHIJOL SEE CHIJOL	POPL	16 32 S	68 42 W	766	00	CHIARA	POPL	18 48 S	67 52 W	766	05
CHILA, CERRO	HT	20 48 S	68 31 W	766	05	CHIARA, RIO	STRM	15 05 S	68 08 W	766	05
CHILA, CIENEGA DE	MISM	20 45 S	68 33 W	766	01	CHIARABRE SEE CHIARABRE	LCTY	17 25 S	67 49 W	766	00
CHILA, PORTUEZUELO DE	PASS	20 41 S	68 32 W	766	04	CHIARABRE	POPL	17 11 S	67 27 W	766	04
						CHIARABRE	POPL	17 16 S	68 03 W	766	04
CHILA, QUEBRADA DE	STRM	21 47 S	68 26 W	766	01	CHIARABRE SEE CHIARABRE	POPL	17 46 S	69 09 W	766	00
CHILCA, CERRO SEE CHILA, CERRO	HT	20 42 S	68 31 W	766	00	CHIARABRE	POPL	17 56 S	68 17 W	766	05
CHILPE, RIO SEE CHEPITE, RIO	STRM	14 55 S	67 45 W	766	00	CHIARABRE	LCTY	17 25 S	67 49 W	766	01
CHIPITA SEE CHEPITE	POPL	14 55 S	67 46 W	766	00	CHIARCOLLO	POPL	19 41 S	68 01 W	766	04
CHIPITA, SERRANIA SEE						CHIARCOLLO, CERRO	HT	19 43 S	68 32 W	766	02
CHEPITE, SERRANIA	HTS	14 47 S	67 48 W	766	00						
						CHIARAYTO	POPL	16 00 S	68 30 W	766	01

CHIARAYO, RÍO	STRM	16 02 S	60 39 W	766 01	CHICHIGUAMBO	POPL	14 03 S	66 17 W	766 05
CHIARJAGUE	POPL	17 46 S	69 09 W	766 04	CHICHIGUAMBO, ARROYO	STRM	14 00 S	66 16 W	766 04
CHIAR-KAMA	POPL	17 54 S	68 21 W	766 04	CHICHUJA SEE CHICHIJAYA	POPL	16 10 S	68 59 W	766 00
CHIAROCO, NEVADO SEE					CHICHIJAYA	POPL	16 10 S	68 59 W	766 01
CHIAROCO, NEVADO	HT	15 36 S	68 26 W	766 00	CHICHILATA	POPL	16 16 S	68 30 W	766 01
CHIARPATA	POPL	16 21 S	68 33 W	766 01					
CHIARPATA, RÍO	STRM	16 16 S	68 36 W	766 04	CHICHIGUAMBO, RÍO SEE				
CHIARRA, RÍO SEE CHIARA, RÍO	STRM	15 05 S	68 00 W	766 00	CHICHIGUAMBO, ARROYO	STRM	14 00 S	66 16 W	766 00
CHIBOY SEE CHIVOT	POPL	15 34 S	67 21 W	766 00	CHICLOBR, RÍO SEE CHINCHOBO, RÍO	STRM	16 54 S	64 45 W	766 00
CHICACHELA, RÍO	STRM	20 00 S	66 58 W	766 04	CHICURU SEE CHIJURU	POPL	17 20 S	67 51 W	766 00
CHICALIRI, GUERRA DE	STRM	22 54 S	67 12 W	766 00	CHICO, RÍO	STRM	18 35 S	65 10 W	766 05
					CHICO, RÍO	STRM	20 59 S	65 22 W	766 04
CHICARI	POPL	16 28 S	68 04 W	766 02	CHICOTA SEE CHICOTE	POPL	15 55 S	68 48 W	766 00
CHICARI, NEVADA DE SEE					CHICOTE	POPL	15 55 S	68 48 W	766 01
CHICARI, NEVADO	HT	16 32 S	67 57 W	766 00	CHICTIPI SEE CHICTIRI	POPL	17 22 S	69 04 W	766 00
CHICARI, NEVADO	HT	16 22 S	67 57 W	766 05	CHICTIRI	POPL	17 22 S	69 04 W	766 01
CHICARI, NEVADO DE SEE					CHIFLOCA	POPL	21 31 S	65 49 W	766 04
CHICARI, NEVADO	HT	16 22 S	67 57 W	766 00					
CHICAPATA	POPL	17 12 S	68 50 W	766 04	CHIFLOCA, GUERRA DE	STRM	21 32 S	65 44 W	766 01
CHICAR SEE CHICARI	POPL	16 28 S	68 04 W	766 00	CHIMALLA, ALTOS DE	HTS	19 03 S	64 26 W	766 01
CHICASAMA SEE CHICASSA	POPL	16 54 S	66 33 W	766 00	CHIBARA	POPL	21 06 S	67 57 W	766 05
CHICASSA	POPL	16 54 S	66 33 W	766 04	CHIBARA SEE CHIBARA, ESTACION	RSTA	23 06 S	67 50 W	766 00
CHICATA	POPL	15 54 S	66 48 W	766 01	CHIBARA, CERRO	HT	21 08 S	67 50 W	766 05
CHICATA	POPL	16 57 S	69 04 W	766 04					
CHICATA SEE CHICATA	POPL	21 40 S	66 07 W	766 00	CHIBARA, ESTACION	RSTA	21 06 S	67 50 W	766 00
CHICCH, RÍO SEE CHILICCHI, RÍO	STRM	18 05 S	65 09 W	766 00	CHIBARA, SALAR DE	SALT	21 09 S	66 25 W	766 05
CHICCHIPARI SEE CHIJCHIPA	POPL	16 08 S	67 44 W	766 00	CHIBARI	POPL	14 22 S	67 26 W	766 04
CHICCHIPARI SEE CHIJCHIPARI, CERRO	HT	15 38 S	67 35 W	766 00	CHIBAYCO SEE CHAMPITACO	POPL	21 54 S	65 33 W	766 00
CHICHADO	POPL	17 02 S	68 49 W	766 01	CHIBACAL SEE CHIMACALO	POPL	16 56 S	67 46 W	766 00
CHICHALONA	POPL	21 04 S	65 46 W	766 01	CHIMACALO	POPL	16 56 S	67 46 W	766 01
CHICHAMAYO	POPL	20 23 S	65 08 W	766 04	CHIMAILLA, ALTOS DE SEE				
CHICHAMAYO SEE CHICHAMAYO, RÍO	STRM	20 20 S	65 04 W	766 00	CHIMAILLA, ALTOS DE	HTS	19 03 S	64 26 W	766 00
CHICHAMAYO, RÍO	STRM	20 20 S	65 04 W	766 04	CHIMAILLA, ALTOS DE	HTS	19 03 S	64 26 W	766 00
CHICHAS, CORDILLERA DE	HTS	20 30 S	66 30 W	766 04	CHIMUTANA	POPL	17 35 S	68 35 W	766 04
					CHIJOM	POPL	19 24 S	65 51 W	766 04
CHICHATA	POPL	21 40 S	66 07 W	766 04					
CHICHARQUE	POPL	15 45 S	68 45 W	766 01	CHIJOM GRANDE, CERRO	HT	16 54 S	68 46 W	766 04
CHICHICATALA, RÍO SEE					CHIJONIPA	POPL	16 08 S	67 44 W	766 05
CHICHICATATA, RÍO	STRM	16 20 S	65 36 W	766 00	CHIJONIPARI SEE CHIJONIPARI, CERRO	HT	15 38 S	67 35 W	766 00
CHICHICATATA, RÍO	STRM	16 20 S	65 36 W	766 01	CHIJONIPARI, CERRO	HT	15 38 S	67 35 W	766 01
					CHIJINI	SECP	16 30 S	68 08 W	766 02

CHIJIPATA	POPL	16 21 S	68 32 W	766	01	CHILJACHI SEE CHILICCHI	POPL	17 39 S	65 19 W	766	00
CHIJIPINA SEE CHIJIPINA	POPL	15 58 S	68 43 W	766	00	CHILIMAYO	POPL	20 01 S	65 49 W	766	04
CHIJUNTI	POPL	16 35 S	67 09 W	766	04	CHILINCASA SEE CHILLINCASA	POPL	17 43 S	65 37 W	766	00
CHIJUNTI	POPL	17 20 S	67 51 W	766	02	CHILINCASA SEE CHILLINCASA	POPL	17 43 S	65 37 W	766	00
CHIJUNTI - ESTACION	RSTA	17 20 S	67 52 W	766	04	CHILLIRI, CERRO SEE CHILLIRI, CERRO	HT	18 34 S	69 02 W	766	00
CHIJOA	POPL	16 28 S	68 50 W	766	01	CHILLABIA SEE CHILLAMIA	POPL	18 34 S	68 13 W	766	04
CHISPARI, RIO SEE CHISPARI, RIO	STRM	15 48 S	67 18 W	766	00	CHILLAMIA, RIO	STRM	16 06 S	66 57 W	766	05
CHIPIPIA	POPL	15 58 S	68 43 W	766	02	CHILLAMIA	POPL	18 34 S	68 13 W	766	04
CHIJAQUITA	POPL	17 19 S	67 48 W	766	02	CHILLAMIA, RIO SEE CHILLAMIA, RIO	STRM	16 06 S	66 57 W	766	00
CHIJAQUITO SEE CHIJAQUITA	POPL	17 19 S	67 48 W	766	00	CHILLAPA	POPL	15 54 S	68 10 W	766	01
CHIJA	POPL	17 15 S	67 52 W	766	04	CHILLAPA, RIO	STRM	15 53 S	68 19 W	766	01
CHIJA	POPL	20 29 S	66 46 W	766	05	CHILLAPACHAMA	POPL	16 42 S	69 03 W	766	02
CHILAMALA SEE CHILAMATA	POPL	17 30 S	68 21 W	766	00	CHILLAPALLTA	POPL	17 33 S	66 37 W	766	04
CHILAMATA	POPL	17 30 S	68 21 W	766	02	CHILLAPANE, CERRO SEE PIRYAN GRCO	HT	14 31 S	69 10 W	766	00
CHILAMALA	POPL	17 28 S	68 02 W	766	05	CHILCO SEE CHILCO	POPL	21 23 S	66 11 W	766	00
CHILAMALA VADO SEE CHILAMALA	POPL	17 28 S	68 02 W	766	00	CHILLACOMA, RIO	STRM	15 52 S	68 37 W	766	02
CHILAMASI	POPL	21 24 S	66 19 W	766	01	CHILLICA, ISLA	ISL	16 04 S	69 09 W	766	04
CHILALO	POPL	20 48 S	67 56 W	766	05	CHILLIQUA	POPL	17 21 S	67 50 W	766	04
CHILARI SEE CULTARI	POPL	17 29 S	69 23 W	766	00	CHILLILANCARI	POPL	16 43 S	67 45 W	766	04
CHILAPALCA	POPL	21 08 S	66 16 W	766	01	CHILLIMPATA, CERRO	HT	15 51 S	68 42 W	766	02
CHILCARI	POPL	17 52 S	65 56 W	766	04	CHILLINCASA	POPL	17 43 S	65 37 W	766	03
CHILCO	POPL	21 23 S	66 13 W	766	04	CHILLIMPATA, CERRO SEE					
CHILCO	POPL	21 23 S	66 14 W	766	01	CHILLIMPATA, CERRO	HT	15 51 S	68 42 W	766	00
CHILCO, QUEBRADA SEE						CHILLIRI, CERRO (BOLIVIA)					
CHILCO, QUEBRADA DE	STRM	21 17 S	65 55 W	766	00	CERRO CHILIRI (CHILE)	HT	18 34 S	69 02 W	766	03
CHILCO, QUEBRADA DE	STRM	21 17 S	65 55 W	766	03	CHILLIZA	POPL	15 16 S	68 11 W	766	02
CHILCOPATA	POPL	21 28 S	66 07 W	766	01	CHILLUCOMA, RIO SEE					
CHILCOVOS	POPL	20 58 S	65 49 W	766	01	CHILLUCOMA, RIO	STRM	15 52 S	68 37 W	766	00
CHILDE	POPL	20 37 S	66 19 W	766	04	CHILON	POPL	17 59 S	64 34 W	766	05
CHILE, RIO	STRM	18 47 S	64 30 W	766	04	CHILON, ABRA	PASS	18 00 S	64 32 W	766	04
CHILERA, CUMBRE DE LA SEE						CHILUA, LONA SEE CHILUA, LONA	HILL	17 52 S	64 15 W	766	00
CHILERA, CUMBRE DE LA	HTS	22 25 S	66 48 W	766	00	CHILUA, LONA	HILL	17 52 S	64 16 W	766	04
CHILERA, CUMBRE DE LA	HTS	22 25 S	66 48 W	766	00	CHINAL	POPL	15 23 S	68 00 W	766	03
CHILERA, CUMBRE DE LA	HTS	22 25 S	66 48 W	766	03	CHINCO, RIO	STRM	15 22 S	68 00 W	766	03
CHILIMAYA	POPL	16 48 S	67 49 W	766	01	CHINASI	POPL	15 30 S	67 53 W	766	03
CHILICCHI	POPL	17 39 S	65 19 W	766	05	CHINBO SEE CHIMEO	POPL	21 23 S	65 55 W	766	00
CHILICCHI	POPL	17 36 S	65 36 W	766	04	CHINBOATA	POPL	17 37 S	65 17 W	766	05
CHILICCHI, RIO	STRM	18 05 S	65 09 W	766	01	CHINBOATA, BAJA	POPL	17 38 S	65 15 W	766	01
CHILICHEJANA SEE LOJAJOTA, RIO	STRM	16 01 S	65 33 W	766	00						

CHINORA SEE CHINORA	POPL	15 52 S	68 48 W	766	00				
CHINORATA SEE CHINORATA	POPL	17 37 S	65 17 W	766	00				
CHINCO, RÍO	STRM	12 09 S	65 52 W	766	04				
CHINENDO, RÍO SEE CHINENDO, RÍO	STRM	15 14 S	67 40 W	766	00				
CHINCO	POPL	21 11 S	63 28 W	766	95				
CHINCO	POPL	21 13 S	63 28 W	766	04				
CHINCO	POPL	21 23 S	63 55 W	766	05				
CHINCO, QUEBRADA SEE CHINCO, RÍO	STRM	21 14 S	63 25 W	766	00				
CHINCO, RÍO	STRM	21 14 S	63 25 W	766	01				
CHINDCHI, RÍO SEE CHINDCHI, RÍO	STRM	16 46 S	67 36 W	766	00				
CHINRI	POPL	15 30 S	67 58 W	766	04				
CHINRE SEE CAMPAMENTO CHINRE	POPL	16 42 S	64 49 W	766	00				
CHINRE, ABBA	PASS	16 50 S	65 05 W	766	04				
CHINRE, RÍO	STRM	16 43 S	64 49 W	766	04				
CHINRI SEE CHINRI	POPL	18 53 S	64 49 W	766	00				
CHINPEACHE	POPL	21 13 S	67 22 W	766	01				
CHINORA	POPL	15 52 S	68 48 W	766	04				
CHINOLI SEE CHINOLI	POPL	19 41 S	65 16 W	766	00				
CHINRI	POPL	18 53 S	64 49 W	766	01				
CHINAJE	POPL	15 45 S	68 52 W	766	04				
CHIBALAYA	POPL	15 47 S	68 02 W	766	01				
CHIBATA	POPL	17 22 S	65 54 W	766	04				
CHIBATA SEE CHORIPA	POPL	18 15 S	65 52 W	766	00				
CHICARA	POPL	19 34 S	64 08 W	766	04				
CHIRCA	POPL	17 01 S	67 59 W	766	03				
CHINMAYA	POPL	15 54 S	68 50 W	766	05				
CHINMAYA SEE CHIPIRA	POPL	15 50 S	68 43 W	766	00				
CHINMAYA, CERRO	HT	15 55 S	68 52 W	766	02				
CHINCHILLA	POPL	15 25 S	68 32 W	766	04				
CHINCHILLARI SEE CHILLILLANCARI	POPL	16 43 S	67 45 W	766	00				
CHINCHILLARI	POPL	18 42 S	68 53 W	766	05				
CHINCHILLARI, ABBA	PASS	21 37 S	66 33 W	766	01				
CHINCHILLAS, CERRO	HT	20 19 S	66 59 W	766	01				
CHINCHILLIMAY	LCTY	20 00 S	68 33 W	766	01				
CHINCHILLO SEE CHINCHILLA	POPL	15 25 S	68 32 W	766	00				
CHINCHILLORU SEE CHINCHILLARU	POPL	21 12 S	66 21 W	766	00				
CHINCHIRE	POPL	17 14 S	66 37 W	766	04				
CHINCHIVA, CERRO SEE									
CHINCHAYA, CERRO	HT	15 55 S	68 52 W	766	00				
CHINCHOBBO, RÍO	STRM	16 54 S	64 45 W	766	04				
CHINCHOBBO, RÍO SEE CHINCHOBBO, RÍO	STRM	16 54 S	64 45 W	766	00				
CHINENDO, RÍO	STRM	15 14 S	67 40 W	766	01				
CHINJARI SEE CHINJARI	POPL	18 22 S	65 10 W	766	00				
CHINMUA SEE CHINGURI	POPL	18 22 S	65 10 W	766	00				
CHINDURI	POPL	18 22 S	65 10 W	766	05				
CHIRIJO	POPL	15 21 S	68 23 W	766	05				
CHIRIJO, RÍO	STRM	15 14 S	68 14 W	766	05				
CHIRIYATA SEE CHIRIYAYO	POPL	20 25 S	64 59 W	766	00				
CHIRIYAYO	POPL	20 25 S	64 59 W	766	04				
CHIRIYAYO, RÍO	STRM	20 36 S	65 09 W	766	01				
CHIRIYAYU SEE CHIRIYAYO	POPL	20 25 S	64 59 W	766	00				
CHIRIRE, RÍO SEE CHIRI, RÍO	STRM	15 02 S	67 49 W	766	00				
CHIRIRI	POPL	15 03 S	67 49 W	766	05				
CHIRIRI	POPL	15 16 S	67 45 W	766	05				
CHIRIRI, RÍO	STRM	15 16 S	67 44 W	766	05				
CHIRICAVE SEE TAMBO CHIRICAVE	POPL	17 43 S	69 20 W	766	00				
CHINDCHI, RÍO	STRM	16 46 S	67 36 W	766	01				
CHINDCO	POPL	17 28 S	68 31 W	766	01				
CHINOLI	POPL	19 41 S	65 16 W	766	02				
CHINTA	POPL	15 56 S	68 43 W	766	01				
CHINUCA SEE TAMBO CHIRICAVE	POPL	17 43 S	69 20 W	766	00				
CHIRICAVE SEE TAMBO CHIRICAVE	POPL	17 43 S	69 20 W	766	00				
CHIO	LCTY	15 44 S	68 10 W	766	01				
CHIOCA, RÍO	STRM	16 31 S	68 07 W	766	04				
CHIOIRA, RÍO SEE CHIARA, RÍO	STRM	15 05 S	68 00 W	766	00				
CHIPA AMATA	POPL	17 07 S	68 33 W	766	04				
CHIPAMARU SEE CHIPAMARU, NACIENTE	SRCE	11 06 S	68 54 W	766	00				
CHIPAMARU, NACIENTE	SRCE	11 06 S	68 54 W	766	04				
CHIPAMARU, RÍO (SPANISH)									
RÍO CHIPAMARU (PORTUGUESE)	STRM	10 43 S	67 50 W	766	05				
CHIPAMARU	LCTY	10 42 S	67 50 W	766	04				
CHIPARI SEE CHISPARI, RÍO	STRM	15 48 S	67 18 W	766	00				
CHIPARI, RÍO	STRM	15 32 S	67 28 W	766	04				
CHIPAPA, CERRO	HT	21 04 S	68 18 W	766	03				
CHIPAPA, LAGUNA	LAKE	22 14 S	67 07 W	766	01				

CHIPAS SEE NIPAS	POPL	17 16 S	65 25 W	766	00	CHIRIMANABANI	POPL	18 31 S	64 04 W	766	04
CHIPAYA	POPL	19 01 S	64 06 W	766	05	CHIRILOCA	POPL	21 33 S	65 40 W	766	04
CHIPAYA, CERRO SEE CHIPAPA, CERRO	HT	21 06 S	68 18 W	766	00	CHIRINAYO	POPL	21 49 S	65 11 W	766	04
CHIPE, CERRO	HT	17 16 S	69 34 W	766	05	CHIRIOCO	POPL	16 25 S	68 22 W	766	03
CHISQIAYCO SEE CHAUPUYACO	POPL	21 54 S	65 33 W	766	00	CHIRIUNO, RÍO	STRM	14 35 S	68 26 W	766	01
CHIPINAYO SEE QUEQUICHILLA	POPL	21 45 S	65 36 W	766	00	CHIRO	POPL	18 12 S	66 13 W	766	04
CHIRIRI, RÍO	STRM	16 13 S	65 15 W	766	05	CHIRO	POPL	19 23 S	66 55 W	766	04
CHIFLOCA SEE CHIFLOCA	POPL	21 31 S	65 49 W	766	00	CHIRO, ABRA DE	PASS	18 14 S	66 13 W	766	04
CHIPONA, QUEBRADA	STRM	19 04 S	65 41 W	766	04	CHIRQUIRI	LCTY	16 20 S	68 00 W	766	03
CHIPUYACO SEE CHAUPUYACO	POPL	21 54 S	65 33 W	766	00	CHIRRIA, RÍO SEE CHIRIA, RÍO	STRM	15 54 S	67 51 W	766	00
CHIRUNAYCO SEE CHAUPUYACO	POPL	21 54 S	65 33 W	766	00	CHIRU-CHORICHA, CERROS SEE					
CHIZERQUE	POPL	20 50 S	65 52 W	766	01	CHIRU CHORICHA, SERRANÍA	HTS	14 40 S	68 15 W	766	00
CHIZUJACA	POPL	21 59 S	64 08 W	766	05	CHIRU CHORICHA, SERRANÍA	HTS	14 40 S	68 15 W	766	05
CHIZUJACA, RÍO	STRM	22 06 S	64 15 W	766	04	CHIRUMAMANI	POPL	15 43 S	68 48 W	766	01
CHIZUJAGAS	POPL	19 39 S	64 53 W	766	04	CHISANI, LAGUNA SEE CHIPAPA, LAGUNA	LAKE	22 14 S	67 07 W	766	00
CHIZUJAYO	POPL	19 40 S	65 28 W	766	01	CHISE	LCTY	16 09 S	68 59 W	766	01
CHIZUJIPA, ISLA	ISL	15 43 S	69 20 W	766	04	CHISERI	POPL	20 46 S	66 06 W	766	05
CHIZUJIPATA	POPL	16 13 S	68 54 W	766	01	CHISO	LCTY	15 59 S	68 28 W	766	04
CHIZUJIRI, RÍO	STRM	15 11 S	68 14 W	766	01	CHISPANI, QUEBRADA SEE					
CHIZUISAQUILLA	POPL	18 58 S	65 54 W	766	04	CHISPANI, RÍO	STRM	15 48 S	67 18 W	766	00
CHIZUITOS SEE CHIZUITOS, PROVINCIA	PROV	18 00 S	60 00 W	766	00	CHISPANI, RÍO	STRM	15 48 S	67 18 W	766	05
CHIZUITOS	POPL	10 25 S	66 22 W	766	04	CHISPANI SEE CIERNE	POPL	15 36 S	67 52 W	766	00
CHIZUITOS, PROVINCIA	PROV	18 00 S	60 00 W	766	03	CHITA	POPL	17 14 S	67 58 W	766	01
CHIZUITUYOC	POPL	18 56 S	65 22 W	766	04	CHITA	POPL	20 06 S	66 57 W	766	05
CHIZUJIRI, RÍO SEE CHIZUJIRI, RÍO	STRM	15 11 S	68 14 W	766	00	CHITA, ESTACIÓN	RSTA	20 06 S	66 58 W	766	04
CHIRANIPANPA	POPL	21 42 S	64 46 W	766	04	CHITACASA	POPL	20 59 S	65 39 W	766	01
CHIRAPACA	POPL	16 16 S	68 30 W	766	01	CHITADO	POPL	15 45 S	68 06 W	766	01
CHIRCA	POPL	16 23 S	67 36 W	766	05	CHITANI SEE CULTANI	POPL	17 29 S	69 21 W	766	00
CHIRIA	LCTY	15 54 S	67 51 W	766	01	CHITAPA, LAGUNA	LAKE	15 18 S	65 06 W	766	04
CHIRIA, RÍO	STRM	15 54 S	67 51 W	766	01	CHITAPARIYOC	POPL	21 35 S	65 53 W	766	04
CHIRIAQUE	POPL	19 34 S	67 03 W	766	05	CHITENO, QUEBRADA DEL SEE					
CHIRIGUA, ARROYO	STRM	14 41 S	66 14 W	766	05	TARIQUIA, RÍO	STRM	22 00 S	64 27 W	766	00
CHIRIJANABANI SEE CHIRIMANABANI	POPL	18 33 S	64 04 W	766	00	CHITIA SEE CHIRIA	LCTY	15 54 S	67 51 W	766	00
CHIRIMANCO, QUEBRADA SEE						CHITIA, RÍO SEE CHIRIA, RÍO	STRM	15 54 S	67 51 W	766	00
CHIRIMANCO, QUEBRADA	STRM	21 12 S	64 01 W	766	00	CHITIPA, LAGUNA SEE					
CHIRIMANCO, QUEBRADA	STRM	21 12 S	64 01 W	766	01	CHITAPA, LAGUNA	LAKE	15 18 S	65 06 W	766	00
CHIRIMANABANI SEE CHIRIMANABANI	POPL	18 33 S	64 04 W	766	00	CHITUNA	POPL	19 48 S	68 26 W	766	03
						CHIU	LCTY	16 31 S	68 59 W	766	04

CHIUCHUNAYO, RÍO SEE CHIÑINAYO, RÍO	STRM	20 36 S	65 09 W	766	00		
CHIUCHI	POPL	17 34 S	65 15 W	766	04	CHOCUCHA	POPL 21 15 S 65 56 W 766 01
CHIQUIRAJRA	POPL	16 30 S	68 59 W	766	04	CHOCLO	POPL 15 51 S 68 70 W 766 01
CHIQUIRAJRA SEE CHIQUIRAJRA	POPL	16 30 S	68 59 W	766	00	CHOCLO	POPL 18 41 S 68 36 W 766 04
CHIQUIPAMPA SEE CHIQUIPAMPA	POPL	21 16 S	65 46 W	766	00	CHOCLOCA	POPL 21 43 S 64 44 W 766 01
						CHOCLOCAO SEE CHOCLOCA	POPL 21 43 S 64 44 W 766 00
CHIUTA	POPL	18 29 S	66 15 W	766	04	CHOCOCUICO	POPL 18 42 S 65 29 W 766 05
CHIUTA, RÍO	STRM	18 29 S	66 06 W	766	04	CHOCOLATA, CACHEIRA SEE	
CHIUTARA	POPL	18 03 S	65 10 W	766	04	CHOCOLATAL, CACHELA	FALL 10 11 S 65 18 W 766 00
CHIVAS	POPL	20 37 S	66 30 W	766	05	CHOCOLATAL SEE CACHELA CHOCOLATAL	POPL 10 11 S 65 19 W 766 00
CHIVÉ	POPL	10 26 S	67 16 W	766	04	CHOCOLATAL, CACHELA (BOLIVIAN)	POPL 25 09 S 65 22 W 766 04
						CACHEIRA CHOCOLATAL (BRAZIL)	FALL 10 11 S 65 18 W 766 04
CHIVÉ	POPL	12 23 S	66 35 W	766	04	CHOCOLATAL, RÍO	STRM 14 03 S 63 39 W 766 04
CHIVÉ, ARROYO	STRM	12 23 S	66 35 W	766	04	CHOCOLATE	POPL 17 03 S 61 57 W 766 03
CHIVÉ, QUEBRADA	STRM	11 30 S	69 04 W	766	04	CHOCOLCA SEE CHOCLOCA	POPL 21 43 S 64 44 W 766 00
CHIVILLA	POPL	19 50 S	67 46 W	766	04	CHOCOLULUNI SEE	
CHIVISTVI	POPL	16 50 S	67 54 W	766	04	CASERONES DE CHOCOLULUNI	POPL 20 12 S 68 41 W 766 00
						CHOCOLULUNI, CERRO SEE	
CHIVOT	POPL	15 34 S	67 21 W	766	04	CHOCOLULUNI, CERRO	HT 20 14 S 68 42 W 766 00
CHIZA	POPL	19 10 S	68 22 W	766	05	CHOCOLULUNI, QUEBRADA DE S. T.	
CHOKAGUES	POPL	16 11 S	68 25 W	766	01	CHOCOLULUNI, QUEBRADA DE	STRM 20 16 S 68 41 W 766 00
CHOBARECA	POPL	10 17 S	59 57 W	766	04	CHOCOLULUNI, CERRO	HT 20 14 S 68 42 W 766 00
CHOCA, RÍO SEE ICHUCA, RÍO	STRM	17 02 S	67 06 W	766	00	CHOCOLULUNI, QUEBRADA DE	STRM 20 06 S 68 36 W 766 01
						CHOCOLULUNI, QUEBRADA DE	STRM 20 16 S 68 41 W 766 01
CHOCABOS, RÍO SEE YATA CHICO, RÍO	STRM	11 44 S	65 08 W	766	00	CHOCOLULUNI, CERRO SEE	
CHOCALLA, RÍO	STRM	17 29 S	68 27 W	766	01	CHOCOLULUNI, CERRO	HT 20 14 S 68 42 W 766 00
CHOCALLO, RÍO SEE CHICALO, RÍO	STRM	14 26 S	68 37 W	766	00	CHOCOROSI SEE CALVARIO CHOCOROSI	POPL 17 01 S 69 19 W 766 00
CHOCARASI	POPL	18 27 S	66 10 W	766	04	CHOCOROSI, ABMA	PASS 16 46 S 68 06 W 766 01
CHOCATA	LCTY	21 46 S	66 14 W	766	01	CHOCOS	POPL 18 01 S 68 44 W 766 04
						CHOCOTA, CERRO	HT 18 40 S 66 28 W 766 04
CHOCAYA SEE CHUCUYA	POPL	18 12 S	67 10 W	766	00	CHOCOTO SEE CHOCLO	POPL 18 41 S 68 36 W 766 00
CHOCAYA	POPL	19 20 S	65 10 W	766	01	CHODHA	POPL 16 51 S 61 01 W 766 04
CHOCAYA	POPL	20 54 S	66 17 W	766	05	CHODJA	POPL 16 37 S 68 02 W 766 01
CHOCAYA, CORDILLERA DE	HTS	21 20 S	66 45 W	766	04	CHODJAHUYA	POPL 16 47 S 67 47 W 766 04
CHOCAYA SAN VICENTE, CORDILLERA SEE						CHODJAHUYA	POPL 16 51 S 67 48 W 766 02
CHOCAYA, CORDILLERA DE	HTS	21 20 S	66 45 W	766	00	CHODJITAN, RÍO SEE CHOLLONI, RÍO	STRM 16 47 S 67 41 W 766 00
CHOCAYVE, ARROYO SEE						CHODJEA	LCTY 15 53 S 68 16 W 766 01
CHOCHEBE, ARROYO	STRM	15 16 S	64 26 W	766	00	CHODJEA	STRM 15 52 S 68 07 W 766 01
CHOCHEBLE, RÍO	STRM	17 03 S	64 35 W	766	04		
CHOCCHIS SEE CHICHIS, RÍO	STRM	17 56 S	59 56 W	766	00		
CHOCCHIS, CERRO	HT	18 04 S	60 03 W	766	04		
CHOCCHIS, RÍO	STRM	17 56 S	59 56 W	766	04		
CHOCHEBE, ARROYO	STRM	15 16 S	64 26 W	766	04		

CHOLLORE, RÍO	STRM	16 47 S	67 41 W	766	02	CHOQUEMCA	POPL	16 16 S	67 24 W	766	04
CHOLMACOLLO	POPL	15 57 S	68 42 W	766	02	CHOQUECHAPINI	POPL	17 53 S	65 50 W	766	04
CHOLMACOLLO	POPL	16 26 S	68 26 W	766	01	CHOQUECOTA	POPL	16 30 S	67 57 W	766	01
CHOLMACOTA SEE CHOLMACOTA, LAGUNA	LAKE	15 08 S	69 08 W	766	00	CHOQUECOTA	POPL	17 33 S	69 22 W	766	04
CHOLMACOTA	POPL	15 46 S	68 54 W	766	01	CHOQUECOTA	POPL	18 15 S	67 57 W	766	05
CHOLMACOTA SEE CHOLMACOLLO	POPL	15 26 S	68 26 W	766	00	CHOQUECOTA GRANDE, RÍO	STRM	16 57 S	67 36 W	766	01
CHOLMACOTA	POPL	17 03 S	67 25 W	766	04	CHOQUELLA, ISLA	ISL	15 45 S	69 17 W	766	04
CHOLMACOTA SEE CHOLMACOTA, LAGUNA	LAKE	17 03 S	67 25 W	766	00	CHOQUEMARCA	POPL	19 06 S	68 45 W	766	04
CHOLMACOTA, LAGUNA	LAKE	15 08 S	69 08 W	766	05	CHOQUENAIRA	POPL	16 50 S	68 22 W	766	02
CHOLMACOTA, LAGUNA	LAKE	17 03 S	67 25 W	766	01	CHOQUENASA, CERRO	HT	17 32 S	68 37 W	766	31
CHOLMA PATA	POPL	15 49 S	68 54 W	766	02	CHOQUETANGA	POPL	16 58 S	67 23 W	766	05
CHOLMAPUJIO	POPL	16 51 S	68 26 W	766	02	CHOQUETANGA SEE CHOQUETANGA, RÍO	STRM	16 51 S	67 22 W	766	00
CHOLMACOLLO SEE CHOLMACOLLO	POPL	15 57 S	68 42 W	766	00	CHOQUETANGA, RÍO	STRM	16 51 S	67 27 W	766	04
CHOJDA SEE CHIJOA	POPL	16 28 S	68 50 W	766	00	CHOQUETANGA CHICO	POPL	16 48 S	67 21 W	766	04
CHOJUMAYA SEE CHOLMACOTA	POPL	15 46 S	68 54 W	766	03	CHOQUETANGA CHICO, RÍO	STRM	16 56 S	67 36 W	766	01
CHOJUMAYA SEE CHOLMACOTA	POPL	16 47 S	67 47 W	766	03	CHOQUEYAPO, RÍO SEE CHOQUEYAPO, RÍO	STRM	16 33 S	68 06 W	766	00
CHOJOL	POPL	16 32 S	68 42 W	766	03	CHOQUEYAPO SEE CHOQUEYAPO, RÍO	STRM	16 33 S	68 06 W	766	00
CHOJOLPATA	POPL	15 52 S	68 24 W	766	04	CHOQUEYAPO, RÍO SEE LA PAC, RÍO DE	STRM	16 27 S	67 19 W	766	00
CHOJOLPATA, RÍO	STRM	15 45 S	68 23 W	766	01	CHOQUEYAPO, RÍO	STRM	16 37 S	68 06 W	766	01
CHOJTA, CERRO SEE CHOCTA, CERRO	HT	18 48 S	66 28 W	766	00	CHOQUICOSTA	POPL	21 03 S	66 12 W	766	04
CHOJTO SEE CHOULO	POPL	18 41 S	68 36 W	766	00	CHOQUILLOSTA SEE CHOQUILLOSTA	POPL	21 01 S	66 17 W	766	00
CHOJLO	SITE	17 47 S	68 55 W	766	03	CHOQUILLOSTA	POPL	21 01 S	66 17 W	766	02
CHOLCARI, CERRO	HT	18 18 S	68 51 W	766	03	CHOQUITE, RÍO SEE CHAQUITES, RÍO	STRM	15 57 S	67 10 W	766	00
CHOLCARI, CERRO DE SEE						CHORABASI	POPL	15 29 S	68 36 W	766	02
CHOLCARI, CERRO	HT	18 18 S	68 51 W	766	00	CHORATINI SEE CHORETINI	POPL	20 19 S	63 39 W	766	00
CHOLINA SEE CHULLINA	POPL	15 10 S	68 50 W	766	00	CHORCONTI, QUEBRADA SEE					
CHOLLACOLLO	POPL	19 30 S	67 38 W	766	04	CHASCANTI, QUEBRADA	STRM	22 00 S	65 27 W	766	00
CHOLLUSI SEE CHALLASI	POPL	18 55 S	67 19 W	766	00	CHORETI	POPL	20 01 S	63 32 W	766	05
CHONCHOCORO	POPL	16 35 S	68 17 W	766	03	CHORETI SEE CHORETINI	POPL	20 19 S	63 39 W	766	00
CHONCHOCORO SEE CHONCHOCORO	POPL	16 35 S	68 17 W	766	00	CHORETI SEE CHORETI, CORDILLERA DE	HTS	19 59 S	63 37 W	766	00
CHONCO-LOMA	POPL	21 05 S	66 04 W	766	01	CHOPETI, CORDILLERA DE	HTS	19 59 S	63 37 W	766	01
CHONTABAMBA	LCTY	15 00 S	68 37 W	766	04	CHORETINI	POPL	20 19 S	63 39 W	766	04
CHONTACA, RÍO	STRM	14 55 S	68 37 W	766	01	CHORI	POPL	19 59 S	63 18 W	766	03
CHOPELA	POPL	16 54 S	68 22 W	766	02	CHORICHA, RÍO	STRM	14 51 S	68 20 W	766	04
CHOPISIRCO LASA	POPL	17 27 S	65 49 W	766	02	CHORIG SEE CHORI	POPL	19 59 S	63 18 W	766	00
CHOQUECAMATA	POPL	16 55 S	66 37 W	766	04	CHORILLOS	POPL	21 33 S	65 50 W	766	01
CHOQUECATA GRANDE, RÍO SEE						CHORO	POPL	16 17 S	67 40 W	766	04
CHOQUECOTA GRANDE, RÍO	STRM	16 57 S	67 36 W	766	NO						

CHORO SEE EL CHORO	POPL	16 46 S	67 42 W	766	00		
CHORO SEE EL CHORO	POPL	16 56 S	66 42 W	766	00		
CHORO SEE EL CHORO	POPL	18 22 S	67 10 W	766	00		
CHORO SEE CHORO, RÍO	STRM	16 14 S	67 35 W	766	00		
CHORO, PAPA	PIPA	18 20 S	67 15 W	766	01		
CHORO, RÍO	STRM	16 14 S	67 35 W	766	04		
CHOROLQUE SEE CHOROLQUE, CERRO	HT	26 56 S	66 01 W	766	00		
CHOROLQUE, CERRO	HT	26 56 S	66 01 W	766	01		
CHOROLQUE, RUDO SEE CHOROLQUE, CERRO	HT	26 56 S	66 01 W	766	00		
CHORONA SEE CHORONI	POPL	18 11 S	66 04 W	766	00		
CHORONA	POPL	18 15 S	65 52 W	766	04		
CHORONA	POPL	21 24 S	65 41 W	766	05		
CHORONI	POPL	18 11 S	66 04 W	766	04		
CHOROUETAL	POPL	18 53 S	65 26 W	766	04		
CHOROUETE	POPL	21 07 S	65 26 W	766	01		
CHOROUETI SEE CHOROUETE	POPL	21 07 S	65 26 W	766	00		
CHORRICH, RÍO SEE CHORRICH, RÍO	STRM	14 51 S	68 20 W	766	00		
CHORRA SEE CHORRO	POPL	15 12 S	67 40 W	766	00		
CHORRA SEE CHORRO	POPL	19 27 S	64 13 W	766	00		
CHORRILLAS CANADA SEE CHORRILLOS	POPL	11 24 S	66 58 W	766	00		
CHORRILLOS	POPL	11 24 S	66 58 W	766	04		
CHORRILLOS	POPL	17 32 S	65 59 W	766	04		
CHORRO	POPL	15 12 S	67 40 W	766	01		
CHORRO	POPL	19 27 S	64 13 W	766	04		
CHORRO	POPL	21 08 S	66 04 W	766	05		
CHORRO, QUEBRADA DEL	STRM	21 10 S	66 03 W	766	01		
CHORUNUMARI SEE CHORUNUMARI	POPL	15 43 S	68 48 W	766	00		
CHORUNUMARI	POPL	15 43 S	68 48 W	766	02		
CHOZA PADRE SEE CHOZA PADRES	POPL	17 16 S	64 20 W	766	00		
CHOSCANTI, QUEBRADA SEE CHASCANTI, QUEBRADA	STRM	22 00 S	65 27 W	766	00		
CHOTADIGUA, LAGUNA SEE CHOTUDIGUA, LAGUNA	LAKE	11 50 S	68 50 W	766	00		
CHOTUDIGUA, LAGUNA	LAKE	11 50 S	68 50 W	766	01		
CHOUARECA SEE CHORARECA	POPL	18 17 S	55 37 W	766	00		
CHOVACOLLO	POPL	16 16 S	67 42 W	766	04		
CHOZA PADRES	POPL	17 16 S	64 20 W	766	01		
CHLA	POPL	16 11 S	68 47 W	766	04		
CHUACCOCHA SEE CHUACCOCHA	POPL	17 50 S	64 42 W	766	00		
CHUACCOCHA	POPL	17 50 S	64 42 W	766	04		
CHUACHUELO, RÍO	STRM	15 25 S	68 37 W	766	01		
CHUACHUELO, RÍO SEE CHUACHUELO, RÍO	STRM	15 15 S	68 37 W	766	00		
CHUA JAMIRA, RÍO	STRM	15 27 S	68 40 W	766	01		
CHUALLUNA	POPL	15 25 S	69 12 W	766	04		
CHUAMAYO	POPL	16 16 S	66 59 W	766	04		
CHUAMANI SEE CHUANI	POPL	21 05 S	67 26 W	766	00		
CHUARA	POPL	17 12 S	67 29 W	766	02		
CHUANI	POPL	21 05 S	67 26 W	766	02		
CHUANI, ARROYO	STRM	11 27 S	66 04 W	766	04		
CHUATA, CERRO	HT	16 36 S	68 58 W	766	04		
CHUCABALLAN SEE CHUCABALLANI	LCTY	14 57 S	68 49 W	766	00		
CHUCABALLANI	LCTY	14 57 S	68 49 W	766	01		
CHUCANARCA	POPL	17 09 S	67 31 W	766	02		
CHUCABA	POPL	16 58 S	68 42 W	766	04		
CHUCARA, RÍO SEE CHUCURA, RÍO	STRM	16 12 S	67 50 W	766	00		
CHUCARA SEE CHUCURA	POPL	16 15 S	68 01 W	766	00		
CHUCACHAMARISCA SEE CHUACHAMARISCA	LCTY	17 41 S	65 52 W	766	00		
CHUCHEAL SEE CHUCHIAL	POPL	18 22 S	63 38 W	766	00		
CHUCHEQUESCA SEE CHUCHEQUESTA	POPL	16 11 S	68 26 W	766	00		
CHUCHEQUESTA	POPL	16 11 S	68 26 W	766	01		
CHUCHIAL	POPL	18 22 S	63 38 W	766	01		
CHUCHILAYA	POPL	18 32 S	67 31 W	766	05		
CHUCHIO	POPL	17 34 S	63 04 W	766	05		
CHUCHIRI	POPL	18 19 S	66 28 W	766	04		
CHUCHISANA, RÍO SEE CUCHISANA, RÍO	STRM	15 28 S	64 17 W	766	00		
CHUCHO	POPL	15 53 S	68 09 W	766	01		
CHUCHO, ABRA	PASS	15 43 S	68 37 W	766	01		
CHUCHO, CERRO	HT	15 41 S	68 36 W	766	03		
CHUCHUFTA SEE CUCHUFTA	POPL	15 31 S	68 40 W	766	00		
CHUCHULANAS SEE CUCHULONA	POPL	21 30 S	66 18 W	766	00		
CHUCHULONA	POPL	15 42 S	68 44 W	766	05		
CHUCHUMI, CERRO	HT	17 31 S	68 42 W	766	01		
CHUCHUFTA SEE CUCHUFTA	POPL	17 43 S	68 36 W	766	00		

CHUQUAYA	POPL	18 12 5	67 10 W	766	04	CHULLCHUCANI	POPL	17 29 5	65 18 W	766	09
CHUCUNTACASA, CERRO	HT	19 59 5	68 13 W	766	04	CHULLCHUCANI SEE CHULCHUCANI	POPL	19 29 5	65 37 W	766	00
CHUCUPACA, RIO SEE CHUPACAPA, RIO	STRM	17 13 5	68 48 W	766	00	CHULLCHUCANI, ABRA	PASS	17 30 5	65 17 W	766	04
CHUCUPATA SEE CHUPACAPA, RIO	STRM	17 13 5	68 48 W	766	00	CHULLINA	POPL	15 10 5	68 58 W	766	03
CHUCUPATA, RIO SEE CHUPACAPA, RIO	STRM	17 13 5	68 48 W	766	00	CHULLPAKASA	POPL	19 24 5	65 58 W	766	04
CHUCUPAYA, CERRO	HT	19 35 5	65 51 W	766	02	CHALLPANI, RIO	STRM	17 47 5	66 40 W	766	04
CHUCURA	POPL	16 15 5	68 01 W	766	04	CHALLUCANI, RIO	STRM	16 02 5	67 55 W	766	02
CHUCURA, RIO	STRM	16 12 5	67 50 W	766	04	CHALLUNCAYANI	POPL	17 16 5	69 21 W	766	01
CHUCURUSI, ABRA SEE CHOCOROSI, ABRA	PASS	16 44 5	68 06 W	766	00	CHALLUNCAYANI	POPL	17 28 5	69 07 W	766	02
CHUGARA	POPL	17 09 5	67 58 W	766	01	CHALLUNCAYANI	POPL	19 02 5	67 38 W	766	05
CHUJINI	POPL	15 56 5	67 37 W	766	03	CHALLUNCAYANI, CIRROS DE	HTS	17 17 5	69 29 W	766	05
CHUJILLA, CERRO	HT	21 31 5	67 40 W	766	04	CHALLUNCAYANI, PORTEZUELO	PASS	17 17 5	69 22 W	766	04
CHUJILLA, CERRO SEE CHUJILLA, CERRO	HT	21 31 5	67 40 W	766	00	CHALPA KASA SEE CHULLPAKASA	POPL	19 24 5	65 58 W	766	00
CHUJIB	POPL	15 55 5	68 40 W	766	04	CHALQUIVOC	POPL	19 25 5	65 18 W	766	01
CHUJICA	POPL	20 52 5	67 49 W	766	04	CHALUMARI	POPL	16 24 5	67 31 W	766	05
CHUCASA	POPL	21 32 5	65 40 W	766	01	CHALUMARI, CERRO SEE CHALUMARI, CUMBRE	HT	17 10 5	65 19 W	766	00
CHULAYA, RIO	STRM	16 48 5	67 48 W	766	01	CHALUMARI, CUMBRE	HT	17 10 5	65 19 W	766	01
CHUJINA	POPL	18 09 5	67 37 W	766	04	CHALUMARI, RIO	STRM	17 14 5	65 26 W	766	04
CHUQUIPLAYA SEE CHUQUIPLAYA	POPL	14 16 5	68 07 W	766	00	CHALUNGANI	POPL	20 00 5	65 36 W	766	02
CHUJASIMU	POPL	16 26 5	68 42 W	766	01	CHALUYAPU	POPL	15 35 5	68 46 W	766	02
CHUKHUMARUSCA	LCTY	17 41 5	65 52 W	766	03	CHUVA	POPL	15 24 5	68 56 W	766	05
CHUJILLA	POPL	18 20 5	66 52 W	766	04	CHUMALI	POPL	19 27 5	65 32 W	766	04
CHUJILLAS SEE CHUJILLAS ADUANILLA	POPL	17 34 5	65 02 W	766	00	CHUMASI	POPL	19 44 5	65 14 W	766	01
CHUJILLAS	POPL	17 58 5	65 08 W	766	04	CHUMHARI, CERRO	HT	16 22 5	68 08 W	766	04
CHUJILLAS ADUANILLA	POPL	17 34 5	65 02 W	766	04	CHUMBA SEE CHUJINA	POPL	18 09 5	67 37 W	766	00
CHULCHUCANI	POPL	17 04 5	66 49 W	766	04	CHUNAI, ARROYO SEE CHUANI, ARROYO	STRM	11 27 5	66 04 W	766	00
CHULCHUCANI SEE CHALLCHUCANI	POPL	17 29 5	65 18 W	766	00	CHURAJA SEE CHURAJE	POPL	14 43 5	64 42 W	766	00
CHULCHUCANI	POPL	19 29 5	65 37 W	766	05	CHURAJE	POPL	14 43 5	64 42 W	766	04
CHULCHUCANI, ABRA SEE CHALLCHUCANI, ABRA	PASS	17 30 5	65 17 W	766	00	CHURAJE, ARROYO	STRM	12 49 5	64 21 W	766	04
CHULCHUCANI SEE CHALLCHUCANI	POPL	17 29 5	65 18 W	766	09	CHURANA, RIO SEE CHURANA, RIO	STRM	13 00 5	64 17 W	766	00
CHULINA SEE CHULLINA	POPL	15 10 5	68 58 W	766	00	CHURAVACA, CERRO SEE CHURAVACA, CERRO	HT	19 05 5	68 27 W	766	00
CHULINZA, QUEBRADA SEE CHUTINZA, QUEBRADA	STRM	20 53 5	68 31 W	766	00	CHURAVACA, CERRO DE SEE CHURAVACA, CERRO	HT	19 05 5	68 27 W	766	00
CHULLA BELÉN	POPL	17 12 5	68 46 W	766	01	CHURCILLONA SEE CHURCILLONA	LCTY	21 03 5	66 03 W	766	00
CHULLASI	POPL	18 55 5	67 19 W	766	05	CHURCILLONA	LCTY	21 03 5	66 03 W	766	02
CHULLASI, CERRO	HT	18 55 5	67 13 W	766	04	CHURCHAVOC	POPL	21 34 5	66 50 W	766	04

CHURCHILLARY	POPL	21 12 5	66 71 W	766	01	CHUQUICAMATA SEE CHUQUECAMATA	POPL	16 55 5	66 37 W	766	00
CHURCHIRI SEE CHIRCHIRI	POPL	17 14 5	66 37 W	766	00	CHUQUICHAMBI	POPL	17 59 5	67 43 W	766	05
CHURCHO, CERRO	HT	13 59 5	68 49 W	766	01	CHUQUICHACUI	POPL	18 49 5	65 04 W	766	05
CHURCHO, CERRO	HT	18 32 5	66 54 W	766	05	CHUQUILARA LOMA	POPL	20 07 5	65 19 W	766	04
CHURCHO APACHETA	POPL	15 06 5	69 09 W	766	05	CHUQUILLESTA SEE CHUQUICOSTA	POPL	21 03 5	66 12 W	766	00
CHURCHO MUERTO	LCTV	15 49 5	67 15 W	766	04	CHUQUILOMA	POPL	21 43 5	66 09 W	766	01
CHURCHUA SEE CHURCHUA	POPL	17 20 5	66 47 W	766	00	CHUQUINA	POPL	17 50 5	67 27 W	766	03
CHURCHU, QUESADA SEE						CHUQUINI	POPL	15 20 5	68 31 W	766	02
TRAYQUE, RIO	STRM	18 15 5	66 20 W	766	00	CHUQUINI	POPL	15 34 5	58 04 W	766	01
CHURCO, CERRO SEE CHURCHO, CERRO	HT	18 32 5	66 54 W	766	00	CHUQUINO SEE CHUQUINA	POPL	17 50 5	57 27 W	766	00
CHUMBA-AMAYCA, RIO	STRM	16 34 5	67 26 W	766	04	CHUQUIPAMPA	POPL	21 16 5	65 46 W	766	02
CHUMBAROYO SEE CHUMBA-AMAYCA, RIO	STRM	16 34 5	67 26 W	766	00	CHUQUIPANDINE, RIO SEE					
CHUMBARA SEE CHIGARA	POPL	17 09 5	67 58 W	766	00	CHUQUIPANDAS, RIO	STRM	14 13 5	68 06 W	766	00
CHUMIRI, ARROYO	STRM	13 03 5	67 54 W	766	04	CHUQUIPIAYA SEE CHUQUIPLAYA	POPL	24 16 5	68 07 W	766	00
CHURINO ESMERALDA, ARROYO SEE						CHUQUIPLAYA	POPL	14 16 5	68 07 W	766	03
CHUMIRI, ARROYO	STRM	13 03 5	67 54 W	766	00	CHUQUISACA, DEPARTAMENTO DE	DEPT	20 00 5	64 20 W	766	03
CHURUCURIO	POPL	16 38 5	68 36 W	766	02	CHUQUISAQUILLA SEE CHUQUISAQUILLA	POPL	18 58 5	65 54 W	766	00
CHURURI	POPL	21 16 5	65 53 W	766	01	CHUQUITUTA	POPL	18 33 5	66 25 W	766	04
CHUSAYE	POPL	16 22 5	68 21 W	766	01	CHUQUIVILQUE	POPL	20 18 5	66 16 W	766	04
CHUCAYANI SEE CHALLUCAYANI	POPL	17 28 5	69 07 W	766	00	CHURACACH, SEE CHURACARI	POPL	15 46 5	67 22 W	766	00
CHUQUISAGA SEE						CHURACARI	POPL	19 46 5	67 22 W	766	05
CHUQUISACA, DEPARTAMENTO DE	DEPT	20 00 5	64 20 W	766	00	CHURARI SEE CHURURI	LCTV	15 50 5	68 42 W	766	00
CHUPACAPA, RIO	STRM	17 13 5	66 48 W	766	01	CHURAYACA, CERRO	HT	19 05 5	68 27 W	766	02
CHUPADERO	POPL	22 27 5	64 31 W	766	01	CHURCHUA	POPL	17 20 5	66 47 W	766	04
CHUPASCA SEE RUFASCA	POPL	21 41 5	65 17 W	766	00	CHURU	LCTV	20 12 5	65 43 W	766	01
CHUPE SEE SANTA ROSA	POPL	16 23 5	67 44 W	766	00	CHURI, C. "E"	HTS	20 19 5	63 02 W	766	04
CHUPIANDRAS, RIO	STRM	14 13 5	68 06 W	766	04	CHURICALA	POPL	17 32 5	68 23 W	766	04
CHUPIN SEE CHUPE	POPL	19 32 5	65 13 W	766	00	CHURIGUA, ARROYO SEE					
CHUPINARA	POPL	21 38 5	66 21 W	766	01	CHURIGUA, ACPOTO	STRM	14 41 5	66 14 W	766	00
CHUQUI	POPL	11 13 5	68 15 W	766	04	CHURINJA SEE CHURINJA, CERRO	HT	17 36 5	66 05 W	766	00
CHUQUI	POPL	21 43 5	66 10 W	766	04	CHURINJA, CERRO	HT	17 36 5	66 05 W	766	01
CHUQUI, RIO	STRM	21 44 5	66 10 W	766	01	CHURIMANI	POPL	17 29 5	69 07 W	766	01
CHUQUIACA SEE CHUQUITACA	POPL	21 50 5	64 08 W	766	00	CHURINARI SEE CHURINARI, CERRO	HT	16 21 5	68 08 W	766	00
CHUQUIAGILLO SEE CHUQUIAGUILLO	POPL	16 27 5	68 07 W	766	00	CHURIPARA	POPL	18 14 5	66 32 W	766	04
CHUQUIAGUILLA SEE CHUQUIAGUILLO	POPL	16 27 5	68 07 W	766	00	CHURIPARANA	POPL	18 15 5	66 32 W	766	04
CHUQUIAGUILLO	POPL	16 27 5	68 07 W	766	02	CHURITACA	POPL	17 59 5	66 02 W	766	05
CHUQUIAGUILLO, RIO	STRM	16 29 5	68 09 W	766	05	CHURUJAGA	POPL	21 34 5	65 37 W	766	02
CHUQUIAGUILLO SEE CHUQUIAGUILLO	POPL	16 27 5	68 07 W	766	00	CHURUJAYOC	POPL	21 29 5	66 08 W	766	01

CHURQUIMARCO	POPL	21 14 5	64 43 W	766	04	CHUYUNCAYANI SEE CHALLUNCAYANI	POPL	17 10 5	69 21 W	766	00
CHURQUIPAMPA	POPL	21 20 5	65 18 W	766	04	CHUYUNCAYANI, CERROS DE SEE CHALLUNCAYANI, CERROS DE	HTS	17 17 5	69 19 W	766	00
CHURQUIPAMPA	POPL	21 41 5	65 46 W	766	04	CHUYUNCAYANI, PORTEZUELO DE SEE CHALLUNCAYANI, PORTEZUELO	PASS	17 17 5	69 22 W	766	00
CHURQUIS	POPL	21 42 5	65 11 W	766	09	CHUYUNCAYANI, RÍO SEE CHUMANI, RÍO	STRM	15 46 5	67 34 W	766	00
CHURRUCA, CERRO	HT	20 56 5	68 17 W	766	01	CIACO	POPL	17 36 5	65 46 W	766	05
C. MURTADO	POPL	17 29 5	63 30 W	766	04	CIAAMA	POPL	19 58 5	68 25 W	766	01
CHURU SEE EL CHURO	POPL	19 28 5	64 43 W	766	00	CIAALLA SEE CIAMALA	POPL	19 58 5	68 25 W	766	00
CHANI	POPL	18 40 5	64 29 W	766	04	CIBARRA, CERROS SEE CABARAY, CORDILLERA	HTS	17 26 5	68 39 W	766	00
CHANI, ABRA	PASS	17 49 5	64 43 W	766	04	CICHINA	POPL	15 36 5	68 46 W	766	02
CHANI, QUEBRADA DEL	STRM	17 52 5	64 50 W	766	01	CIDRAL SEE EL CIDRAL	POPL	17 22 5	63 18 W	766	00
CHALICA, CERRO SEE CHURUCA, CERRO	HT	20 56 5	68 17 W	766	00	CIDRAL SEE EL CIDRAL	POPL	19 40 5	64 09 W	766	00
CHURUCHURO SEE CHURU CHURU	POPL	17 08 5	65 18 W	766	00	CIELO SEE CIELO, RÍO	STRM	16 00 5	67 53 W	766	00
CHURU CHURU	POPL	17 08 5	65 18 W	766	01	CIELO, RÍO	STRM	16 00 5	67 53 W	766	01
CHURUMA, CERRO SEE CHURUMA, CERRO	HT	18 38 5	64 01 W	766	00	CIELOJANUIRA, RÍO SEE CIELO, RÍO	STRM	16 00 5	67 53 W	766	00
CHURULAYA, RÍO SEE CHARALAYA, RÍO	STRM	15 07 5	68 42 W	766	00	CIE LOJANUIRA SEE CIELO, RÍO	STRM	16 00 5	67 53 W	766	00
CHURUMA, CERRO	HT	18 38 5	64 01 W	766	01	CIELO Y TIERRA	LCTY	17 05 5	58 35 W	766	04
CHURUMARI, CERRO	HT	16 21 5	68 08 W	766	03	CIEBAGA SEE CIENEGA	POPL	16 30 5	67 22 W	766	00
CHURUNI	POPL	15 51 5	68 42 W	766	01	CIENEGA	POPL	16 30 5	67 22 W	766	04
CHURUNI	LCTY	15 50 5	68 42 W	766	01	CIENEGA SEE LA CIENEGA	POPL	19 12 5	64 21 W	766	00
CHURUTINA, CERRO SEE CHURUMA, CERRO	HT	18 38 5	64 01 W	766	00	CIENEGA	POPL	21 18 5	67 03 W	766	04
CHUSANARCA	POPL	16 31 5	68 16 W	766	04	CIENEGA	POPL	21 20 5	66 14 W	766	01
CHUSECARI	POPL	16 36 5	68 38 W	766	01	CIENEGA SEE CIENEGAPAMPA	POPL	21 26 5	66 17 W	766	00
CHUSEQUERI	POPL	17 15 5	66 15 W	766	03	CIENEGA, QUEBRADA DE	STRM	21 10 5	66 35 W	766	02
CHUSI	POPL	15 37 5	68 15 W	766	04	CIENEGA DE CHOQULUNI	POPL	20 11 5	68 58 W	766	01
CHUSI	POPL	17 21 5	65 34 W	766	04	CIENEGAFALDA	POPL	21 09 5	66 20 W	766	01
CHUSUPA	POPL	16 52 5	68 31 W	766	02	CIENEGA GRANDE	POPL	21 08 5	66 31 W	766	02
CHUSUPAYA	POPL	15 52 5	68 51 W	766	02	CIENEGA GRANDE	POPL	21 95 5	65 37 W	766	01
CHUSUMAYO	POPL	21 04 5	65 38 W	766	01	CIENEGA HACHARO	LCTY	21 10 5	66 01 W	766	01
CHUACOLLO SEE CHATUCOLLO	POPL	17 46 5	68 38 W	766	00	CIENEGAPAMPA	POPL	21 26 5	66 19 W	766	01
CHUTINZA SEE CHUTINZA, CIENEGA DE	HRSH	20 52 5	68 33 W	766	00	CIENEGAPUSTA	POPL	21 11 5	66 19 W	766	01
CHUTINZA, ABRA	PASS	20 55 5	68 33 W	766	03	CIENEGUITA	POPL	14 58 5	69 19 W	766	04
CHUTINZA, CERRO	HT	20 54 5	68 35 W	766	04	CIENEGUITA	POPL	21 08 5	66 09 W	766	04
CHUTINZA, CIENEGA DE	HRSH	20 52 5	68 33 W	766	01	CIENEGUITAS	POPL	19 22 5	65 59 W	766	01
CHUTINZA, QUEBRADA	STRM	20 53 5	68 31 W	766	02	CIENEGUITA, CERRO SEE CENICIENTA, CERRO	HT	20 50 5	68 27 W	766	00
CHUTUPAYA, CERRO SEE CHUCUPAYA, CERRO	HT	19 35 5	65 51 W	766	02						
CHUVIRUZ	POPL	18 27 5	68 55 W	766	04						

CIER PALOS, CERRO	HT	17 42 S	64 03 W	766	04	CIUDAD QUILLACOLLO SEE QUILLACOLLO	POPL	17 26 S	66 17 W	766	00
CIERRE	POPL	15 36 S	67 52 W	766	04	CIUDAD SANTA CRUZ SEE SANTA CRUZ	POPL	17 48 S	63 10 W	766	00
CIMARRON	POPL	16 50 S	66 49 W	766	04	CIUDAD SUCRE SEE SUCRE	POPL	19 02 S	65 17 W	766	00
CIMIENTOS	POPL	19 58 S	64 30 W	766	04	CIUDAD TARIJA SEE TARIJA	POPL	21 31 S	64 45 W	766	00
CINCOS DE HOJOCUYA	AREA	18 46 S	64 34 W	766	04	CIUDAD TRINIDAD SEE TRINIDAD	POPL	14 47 S	64 47 W	766	00
CINTI SEE NOR CINTI, PROVINCIA	PROV	20 20 S	65 00 W	766	00	CIVILARA	POPL	16 44 S	61 02 W	766	04
CINTI SEE CANARGO	POPL	20 39 S	65 13 W	766	00	CLACACHACA SEE CACACHACA	POPL	18 46 S	66 35 W	766	00
CINTI, PROVINCIA SEE NOR CINTI, PROVINCIA	PROV	20 20 S	65 00 W	766	00	CASA MONTE SEE CASA MONTE	POPL	18 41 S	64 03 W	766	00
CINTO	POPL	16 59 S	67 51 W	766	02	CLONA SANAYA	POPL	17 01 S	69 06 W	766	04
CIPE, CERRO SEE SIPE, CPD.	HT	21 04 S	64 49 W	766	00	CKONCHA	POPL	16 46 S	68 40 W	766	01
CIPOTENDI, CERRO SEE SIPOTENDI, CERRO	HT	18 48 S	64 24 W	766	00	CKONCHO SEE CKONCHA	POPL	16 46 S	68 40 W	766	00
CIRAS	POPL	10 55 S	66 32 W	766	00	CKONCO SEE CKONCHA	POPL	16 46 S	68 40 W	766	00
CIRCUATA	POPL	16 38 S	67 15 W	766	05	CHAIRIMARI SEE CHAIRIMARI	POPL	20 54 S	66 24 W	766	00
CIRQUE	POPL	17 23 S	69 20 W	766	04	CLARA, QUEBRADA BOLIVIANA	STRM	12 24 S	68 48 W	766	04
CIRQUE, CERRO	HT	17 22 S	69 22 W	766	05	CLARO, RIO	STRM	13 04 S	67 55 W	766	05
CIRQUE, CERRO DE SEE CIRQUE, CERRO	HT	17 22 S	69 22 W	766	00	CLAYEL	POPL	14 43 S	61 33 W	766	04
CIUDAD COCHABAMBA SEE COCHABAMBA	POPL	17 24 S	66 09 W	766	00	CLIZA SEE GERMAN JORDAN, PROVINCIA	PROV	17 35 S	65 55 W	766	00
CIUDAD COLQUECHACA SEE COLQUECHACA	POPL	18 40 S	66 01 W	766	00	CLIZA	POPL	17 36 S	65 56 W	766	05
CIUDAD COTAGAITA SEE COTAGAITA	POPL	20 50 S	65 41 W	766	00	CHOKO SEE CHOKO	SITE	17 47 S	68 55 W	766	00
CIUDAD COTAGAITA SEE COTAGAITA	POPL	20 50 S	65 41 W	766	00	COA, ISLA	ISL	15 58 S	69 13 W	766	04
CIUDAD DE COLQUECHACA SEE COLQUECHACA	POPL	18 40 S	66 01 W	766	00	COACONI	POPL	17 26 S	68 03 W	766	04
CIUDAD DE COTAGAITA SEE COTAGAITA	POPL	20 50 S	65 41 W	766	00	COACOS NEGRA, CERRO SEE LA NEGRA, CHACOS	PLA	18 00 S	63 40 W	766	00
CIUDAD DE WIZQUE SEE WIZQUE	POPL	17 56 S	65 19 W	766	00	COAMENI	LCTY	11 02 S	67 23 W	766	04
CIUDAD DE WIZQUE SEE WIZQUE	POPL	17 56 S	65 19 W	766	00	COANA	POPL	16 21 S	68 39 W	766	01
CIUDAD DE QUILLACOLLO SEE QUILLACOLLO	POPL	17 26 S	66 17 W	766	00	COARI	POPL	16 27 S	68 28 W	766	04
CIUDAD DE SANTA CRUZ DE LA SIERRA SEE SANTA CRUZ	POPL	17 48 S	63 10 W	766	00	COAZANI	LCTY	15 18 S	68 44 W	766	01
CIUDAD DE VALLEGRANDE SEE VALLEGRANDE	POPL	18 29 S	64 06 W	766	00	COAPI, ABRA SEE COAPI, ABRA	PASS	15 46 S	68 54 W	766	00
CIUDAD LA PAZ SEE LA PAZ	POPL	16 30 S	66 09 W	766	00	COARI	POPL	17 26 S	65 35 W	766	04
CIUDAD WIZQUE SEE WIZQUE	POPL	17 56 S	65 19 W	766	00	COATA, APROYO	STRM	10 46 S	67 50 W	766	04
CIUDAD OROCO SEE OROCO	POPL	17 39 S	67 04 W	766	00	COATA, ISLA SEE LUNA, ISLA DE LA	ISL	16 02 S	64 05 W	766	00
CIUDAD POTOSI SEE POTOSI	POPL	19 33 S	65 45 W	766	00	COATE, ISLA DE SEE LUNA, ISLA DE LA	ISL	16 02 S	69 05 W	766	00
CIUDAD PUNATA SEE PUNATA	POPL	17 33 S	65 50 W	766	00	COAPI, ABRA	PASS	15 46 S	68 54 W	766	01
						COBAPAYA SEE CALAPAYA	POPL	19 44 S	65 11 W	766	00
						COBIJA	POPL	11 02 S	68 44 W	766	05
						COBILA SEE COBEIJA	POPL	11 02 S	68 44 W	766	00
						COBRA	POPL	10 18 S	67 08 W	766	04

COBRIZOS	POPL	20 45 S	66 48 W	766	04	COCHILAYA SEE CACHILAYA	POPL	16 16 S	68 36 W	766	00
COBYA SEE CURIJA	POPL	11 02 S	68 44 W	766	00	COCHINBA	POPL	16 59 S	58 30 W	766	04
COCAMAYCHO SEE TARAMAYCHO	POPL	19 43 S	63 30 W	766	01	COCHINI SEE COCHINBA	POPL	16 59 S	58 30 W	766	00
COCAI	LCTY	19 26 S	68 20 W	766	01	COCHINITO SEE CLACHINITOS	POPL	17 17 S	67 55 W	766	00
COCAPATA	POPL	16 5. S	66 43 W	766	05	COCHINITOS	POPL	17 17 S	67 55 W	766	04
COCAPATA SEE COLCAPATA	POPL	17 18 S	67 14 W	766	00	COCHIPATA	POPL	15 49 S	68 45 W	766	01
COCAPATA	POPL	17 31 S	65 17 W	766	04	COCHIS SEE COCHIS	POPL	19 07 S	65 14 W	766	00
COCAPATA, ABRA SEE COLCAPATA, ABRA	PASS	17 19 S	67 14 W	766	00	COCHIVILQUE	POPL	19 32 S	67 14 W	766	05
COCAPATA, CORDILLERA SEE						COCHIVILQUE SEE CHALLAVIRA	POPL	19 38 S	67 13 W	766	00
COCAPATA, CORDILLERA DE	HTS	16 55 S	66 40 W	766	05	COCOL, RIO SEE COCOS, RIO	STRM	14 04 S	68 53 W	766	00
COCAPATA, CORDILLERA DE	HTS	16 55 S	66 40 W	766	05						
COCAPATA, RIO	STRM	16 58 S	66 50 W	766	05	COCONA	POPL	16 30 S	68 27 W	766	03
COCAPATA, RIO	STRM	17 09 S	66 24 W	766	04	COCONA	POPL	17 50 S	68 08 W	766	04
COCAPATU SEE COLCAPATA	POPL	17 18 S	67 14 W	766	00	COCONO SEE COCONA	POPL	17 50 S	68 08 W	766	00
COCAPUNCO	POPL	15 44 S	68 01 W	766	01	COCOS SEE COCOS, RIO	STRM	14 04 S	68 53 W	766	00
COCAS, RIO SEE COCOS, RIO	STRM	14 04 S	68 53 W	766	00	COCOS, RIO	STRM	14 04 S	68 53 W	766	04
						COCHICIA	POPL	14 24 S	62 06 W	766	04
COCHA	POPL	21 04 S	65 48 W	766	01	COCHICIA	POPL	14 34 S	63 07 W	766	04
COCHABAMBA	POPL	13 43 S	62 30 W	766	01	COCHUJIO	POPL	17 10 S	68 49 W	766	02
COCHABAMBA	POPL	15 21 S	64 58 W	766	04	COCHU	POPL	16 44 S	67 51 W	766	05
COCHABAMBA	POPL	17 24 S	66 09 W	766	05	COCHUJE SEE CANUJA	POPL	16 23 S	68 33 W	766	00
COCHABAMBA, DEPARTAMENTO DE	DEPT	17 18 S	65 40 W	766	03						
COCHABAMBITA	POPL	16 19 S	64 10 W	766	04	COIGUANE	POPL	20 08 S	68 34 W	766	03
COCHABAMBA SEE						COIGUANE, SALAR DE	SALT	20 09 S	68 37 W	766	01
COCHABAMBA, DEPARTAMENTO DE	DEPT	17 30 S	65 40 W	766	00	COILECO	POPL	21 15 S	65 52 W	766	01
COCHABBA SEE COCHABAMBA	POPL	13 43 S	62 30 W	766	00	COILLAAPACHETA	POPL	21 39 S	66 33 W	766	01
COCHACA	POPL	22 31 S	65 08 W	766	04	COILPAVERA, CERRO	HT	20 13 S	68 40 W	766	01
COCHAMAICO, QUEBRADA	STRM	21 10 S	65 45 W	766	01						
COCHAMAYCO, RIO	STRM	20 26 S	66 33 W	766	01	COINI	POPL	21 21 S	66 32 W	766	04
COCHAMVILQUE SEE COCHAMVILQUE	POPL	18 08 S	67 52 W	766	00	COIPASA	POPL	19 17 S	68 17 W	766	05
COCHAMVILQUE	POPL	18 08 S	67 52 W	766	05	COIPASA, CERRO	HT	19 20 S	68 20 W	766	05
COCHAPAMPA	POPL	20 23 S	66 28 W	766	05	COIPASA, LAGO DE	LAKE	19 12 S	68 07 W	766	05
COCHAPAMPA	POPL	20 42 S	66 15 W	766	04	COIPASA, LAGUNA DE SEE					
						COIPASA, LAGO DE	LAKE	19 12 S	68 07 W	766	00
COCHAPAMPA	POPL	20 52 S	66 32 W	766	04	COIPASA, SALAR DE	SALT	19 26 S	68 09 W	766	05
COCHAPATA	POPL	18 24 S	65 16 W	766	04	COJATA	POPL	15 56 S	68 49 W	766	01
COCHAPUNTA	POPL	21 04 S	65 46 W	766	01	COJATA, ISLA	ISL	16 15 S	68 36 W	766	03
COCHARCAS, RIO	STRM	13 47 S	64 38 W	766	04	COJATA MARCO, ISLA SEE COJATA, ISLA	ISL	16 15 S	68 36 W	766	00
COCHERCHA, RIO SEE COCHARCAS, RIO	STRM	13 47 S	64 38 W	766	00	COJINA, CERRO SEE CAJINA, CERRO	HT	22 34 S	67 07 W	766	00
COCHICHILLA	POPL	17 38 S	66 41 W	766	04	COJIRI, CERRO	HILL	20 20 S	67 43 W	766	04

COLAPUJIO SEE COMAPUJO	POPL	17 10 S	66 49 W	766	00	COLIPA SEE COLLPA	POPL	17 37 S	67 25 W	766	00
COLABAMBA	POPL	15 30 S	68 41 W	766	00	COLIPA	POPL	29 59 S	66 32 W	766	01
COLACHNEA SEE CALACHNEA	POPL	18 02 S	65 35 W	766	00	COLLAGUA	POPL	16 43 S	68 29 W	766	04
COLACOLA SEE COLACOTA	POPL	18 11 S	68 00 W	766	00	COLLAGUA	POPL	16 46 S	68 31 W	766	02
COLACOTA	POPL	18 11 S	68 00 W	766	04	COLLA MUERTO	POPL	17 34 S	61 35 W	766	04
COLA DE CAÑAN	POPL	11 01 S	67 33 W	766	04	COLLAMA	POPL	16 41 S	67 59 W	766	05
COLARI	POPL	15 51 S	68 44 W	766	01	COLLAMA	POPL	16 50 S	68 19 W	766	04
COLARI	POPL	20 59 S	66 01 W	766	02	COLLAMA	POPL	17 26 S	68 33 W	766	04
COLARANCHO SEE COTARANCHO	POPL	17 54 S	65 55 W	766	00	COLLAMA, SERRANIA DE	NTS	16 41 S	67 56 W	766	01
COLARES SEE COLORES	POPL	11 01 S	68 49 W	766	00	COLLAPICANI	POPL	17 19 S	68 01 W	766	04
COLAVE SEZ SAN FELIPE DE COLAVE	POPL	19 21 S	65 33 W	766	00	COLLAPA, LAGUNA	LACE	21 16 S	66 51 W	766	04
COLAVE, RÍO	STRM	19 09 S	65 36 W	766	04	COLLAPAMPA	POPL	21 00 S	66 48 W	766	05
COLCAPATA	POPL	17 10 S	67 14 W	766	01	COLLAPAMPA, QUEBRADA SEE					
COLCAPATA, ABRA	PASS	17 19 S	67 14 W	766	04	COLLAPA, RÍO DE	STRM	20 43 S	66 46 W	766	00
COLCAPIRMA	POPL	17 25 S	66 15 W	766	04	COLLAPAMPA, QUEBRADA DE SEE					
COLCAPIRMA SEE COLCAPIRMA	POPL	17 25 S	66 15 W	766	00	COLLAPA, RÍO DE	STRM	20 43 S	66 46 W	766	00
COLCAPUJIO	POPL	18 53 S	66 22 W	766	04	COLLAPAMPA, RÍO SEE COLLAPA, RÍO DE	STRM	20 43 S	65 46 W	766	00
COLCATA	POPL	17 02 S	68 42 W	766	04	COLLIMACOTA	POPL	17 50 S	68 50 W	766	04
COLCHA	POPL	17 24 S	67 25 W	766	04	COLLIGA, CERRO SEE COLLIGUA, CERRO	HT	17 22 S	69 29 W	766	00
COLCHA	POPL	17 50 S	66 25 W	766	05	COLLIGUA SEE COLLAGUA	POPL	16 43 S	68 29 W	766	00
COLCHA	POPL	18 16 S	66 25 W	766	04	COLLIGUA SEE COLLIGUA, CERRO	HT	17 22 S	69 29 W	766	00
COLCHA SEE VILLA MARTÍN	POPL	20 46 S	67 47 W	766	00	COLLIGUA, CERRO	HT	17 22 S	69 29 W	766	01
COLCHA, CERRO	HILL	20 45 S	67 40 W	766	05	COLLIJE, CERRO	HILL	20 42 S	67 54 W	766	04
COLCHA, LAGUNA	LAKE	17 25 S	67 25 W	765	03	COLLILLI	POPL	16 38 S	68 42 W	766	04
COLCHA, RÍO	SECS	18 17 S	66 23 W	766	02	COLLINI, CERRO SEE COLLIJE, CERRO	HILL	20 42 S	67 54 W	766	00
COLCHA K SEE VILLA PARTÉN	POPL	20 46 S	67 47 W	766	00	COLLIRI SEE COLLIRI	POPL	18 15 S	67 33 W	766	00
COLCHALOMA	POPL	20 27 S	66 32 W	766	04	COLLIRI, RÍO SEE CALLIRI, RÍO	STRM	17 06 S	68 05 W	766	00
COLCHAMARCA	POPL	17 42 S	67 22 W	766	04	COLLITA, CERRO	HT	17 31 S	64 04 W	766	04
COLCHANI	POPL	17 11 S	67 54 W	766	04	COLLOCATTO SEE COLLOCOLLO	POPL	16 36 S	68 39 W	766	00
COLCHANI SEE CALCHANI	POPL	17 14 S	66 45 W	766	00	COLLOCCELLO SEE COLLOCOLLO	POPL	16 36 S	68 39 W	766	00
COLCHANI	POPL	17 20 S	67 45 W	766	03	COLLOCOLLO	POPL	16 35 S	68 35 W	766	05
COLCHAPAMPA	POPL	19 03 S	64 56 W	766	04	COLLOCOLLO	POPL	16 36 S	68 39 W	766	04
COLCHAPAMPA, LAGUNA	LAKE	19 46 S	65 41 W	766	02	COLLOCUCHO SEE COLLOCUCHO	POPL	15 55 S	67 38 W	766	00
COLCHO SEE COLCHA	POPL	17 50 S	66 25 W	766	00	COLLEPA	POPL	17 06 S	69 22 W	766	04
COLEGIO, RÍO	STRM	14 37 S	63 28 W	766	05	COLLEPA	POPL	17 33 S	63 13 W	766	01
COM. IRADO, CERRO (BOLIVIA)						COLLEPA	POPL	17 37 S	65 21 W	766	04
CERRO CONDADO (ARGENTINA)	HT	22 12 S	64 46 W	766	04	COLLEPA	POPL	17 30 S	69 15 W	766	04
						COLLEPA	POPL	18 58 S	66 43 W	766	04

COLPA	POPL	19 22 S	64 17 W	766	04	COLCHANI SEE COLCHANI	POPL	17 20 S	67 45 W	766	00
COLPA	POPL	19 50 S	64 05 W	766	05	COLOLO SEE COLOLO, RÍO	STRM	14 50 S	69 23 W	766	00
COLPA	POPL	20 40 S	66 09 W	766	04	COLOLO, NEVADO	HT	14 53 S	69 06 W	766	04
COLPA SEE COLPA	POPL	20 59 S	66 32 W	766	00	COLOLO, RÍO (BOLIVIA)					
COLPA	POPL	21 07 S	66 16 W	766	04	RÍO COLOCOLO (PERU)	STRM	14 50 S	69 23 W	766	04
						COLMASATA	POPL	19 49 S	67 01 W	766	04
COLPA	POPL	21 18 S	66 41 W	766	05						
COLPA	POPL	21 37 S	66 28 W	766	04	COLOMBIA	POPL	17 30 S	58 04 W	766	04
COLPA, LAGO SEE COLLAPA, LAGUNA	LAKE	21 16 S	66 31 W	766	00	COLONI	POPL	17 21 S	65 52 W	766	05
COLPA, RÍO DE	STRM	20 43 S	66 46 W	766	01	COLÓN	POPL	10 50 S	65 16 W	766	05
COLPACERADA	LCTY	19 34 S	63 49 W	766	01	COLÓN, SERRANÍA	HTS	21 48 S	64 39 W	766	04
						COLONIA SEE COLONIA PERUANA	POPL	10 20 S	65 51 W	766	00
COLPA COCHA	LAKE	17 34 S	65 33 W	766	02						
COLPACOLLPANI	POPL	17 45 S	69 16 W	766	04	COLONIA	POPL	10 22 S	66 08 W	766	04
COLPADA	POPL	21 25 S	66 17 W	766	01	COLONIA	POPL	11 10 S	68 24 W	766	04
COLPANAYO	POPL	18 14 S	66 56 W	766	04	COLONIA 6 DE AGOSTO SEE					
COLPAPAMPA SEE COLPAPAMPA	POPL	21 19 S	66 39 W	766	00	COLONIA SEIS DE AGOSTO	LCTY	18 10 S	60 10 W	766	00
						COLONIA BELMONTE	POPL	16 02 S	67 09 W	766	04
COLPARI	POPL	15 48 S	68 48 W	766	02	COLONIA CREVAUX	POPL	21 50 S	62 56 W	766	04
COLPARI SEE COLPA	POPL	16 31 S	68 14 W	766	00						
COLPARI SEE COLPARI	POPL	16 55 S	67 36 W	766	00	COLONIA CREVAUX SEE					
COLPARI	POPL	17 09 S	67 38 W	766	02	ANTIGUA COLONIA CREVAUX	POPL	21 55 S	62 55 W	766	00
COLPARI SEE COLCHANI	POPL	17 11 S	67 54 W	766	00	COLONIA PERUANA	POPL	10 20 S	65 51 W	766	04
						COLONIAS, TERRITORIO DE SEE					
COLPARI	POPL	20 55 S	67 01 W	766	05	PANDO, DEPARTAMENTO DE	DEPT	11 20 S	67 40 W	766	00
COLPARI	POPL	21 22 S	66 18 W	766	01	COLONIAS DEL NOR OESTE, TERRITORIO DE					
COLPARI	POPL	21 34 S	65 55 W	766	01	SEE PANDO, DEPARTAMENTO DE	DEPT	11 20 S	67 40 W	766	00
COLPAPAMPA	POPL	21 19 S	66 39 W	766	04	COLONIA SEIS DE AGOSTO	LCTY	18 10 S	60 10 W	766	04
COLPAPUERTA	POPL	20 53 S	66 16 W	766	01						
						COLONIA MARNES	POPL	19 11 S	57 56 W	766	04
COLPAVERA, CERRO SEE						COLON, SERRANÍA SEE COLÓN, SERRANÍA	HTS	21 48 S	64 39 W	766	00
COLPAVERA, CERRO	HT	20 13 S	68 40 W	766	00	COLOPAMPA	POPL	16 18 S	67 26 W	766	04
COLPAYA, CERRO SEE CALPAYA, CERRO	HT	18 07 S	67 09 W	766	00	COLOPATA	POPL	15 48 S	67 40 W	766	02
COLPAYACASA	POPL	20 41 S	66 06 W	766	04	COLOPATA	POPL	15 57 S	67 45 W	766	04
COLQUE, CERRO DE	HT	15 48 S	67 56 W	766	04						
COLQUE, RÍO	STRM	15 52 S	67 47 W	766	04						
						COLORADA SEE RÍO GRANDE	POPL	18 31 S	63 34 W	766	00
COLQUERI, RÍO	STRM	16 54 S	68 51 W	766	01	COLORADA	POPL	19 37 S	65 26 W	766	04
COLTA SEE CUITA	POPL	17 16 S	67 54 W	766	00	COLORADA SEE LA COLORADA	POPL	20 24 S	63 29 W	766	00
COLLURI	POPL	18 15 S	67 33 W	766	04	COLORADA, ABRA	PASS	21 10 S	64 07 W	766	04
COLMENA	POPL	21 38 S	64 11 W	766	04	COLORADA, ABRA	PASS	27 29 S	66 59 W	766	04
COLOCACHI, RÍO	STRM	16 16 S	68 57 W	766	02						
						COLORADA, LAGO SEE COLORADO, LAGO	LAKE	16 52 S	64 56 W	766	00
COLOCOLO, RÍO SEE COLOLO, RÍO	STRM	14 50 S	69 23 W	766	00	COLORADA, LAGUNA	LAKE	22 17 S	67 47 W	766	05
						COLORADA, PAMPA	PMPA	20 34 S	68 25 W	766	01

COLORADO	POPL	13 30 S	62 08 M	766	04				
COLORADO	POPL	21 97 S	65 16 M	766	01				
COLORADO, CERRO	HT	15 52 S	66 50 M	766	04				
COLORADO, CERRO	HT	19 23 S	61 40 M	766	05				
COLORADO, CERRO	HT	20 04 S	60 24 M	766	01				
COLORADO, CERRO	HT	21 22 S	60 10 M	766	01				
COLORADO, CERRO	HT	21 46 S	66 25 M	766	04				
COLORADO, CERRO	HT	22 02 S	65 49 M	766	04				
COLORADO, CERRO	HT	22 19 S	66 55 M	766	05				
COLORADO, LAKE	LAKE	14 52 S	64 56 M	766	04				
COLORADO, PAMPA	SEE COLORADO, PAMPA								
COLORADO, PAMPA	POPL	20 34 S	60 25 M	766	00				
COLORADO, RIO	STRM	13 23 S	62 05 M	766	05				
COLORADO, RIO	STRM	13 52 S	60 50 M	766	05				
COLORADO, RIO	STRM	14 07 S	60 20 M	766	05				
COLORADO, RIO	STRM	15 20 S	67 43 M	766	04				
COLORADO, RIO	STRM	15 47 S	67 41 M	766	01				
COLORADO, RIO	STRM	16 23 S	60 40 M	766	05				
COLORADO, RIO	STRM	17 01 S	64 41 M	766	04				
COLORADO, RIO	STRM	17 30 S	63 34 M	766	05				
COLORADO, RIO	STRM	18 36 S	66 18 M	766	04				
COLORADO, RIO	STRM	21 23 S	64 52 M	766	05				
COLORADOS, CERROS	MIS	21 13 S	60 09 M	766	04				
COLORES	POPL	11 01 S	60 49 M	766	04				
COLORES SEE DOLORES	LCTY	11 40 S	60 59 M	766	00				
COLOTA, RIO	SEE CALCOTA, RIO								
COLOTA, RIO	STRM	17 29 S	69 16 M	766	00				
COLOYO	SEE CALUYO								
COLPA	SEE COLPART								
COLPA	POPL	15 52 S	60 43 M	766	00				
COLPA	POPL	16 31 S	60 14 M	766	01				
COLPA	POPL	17 55 S	66 52 M	766	04				
COLPA	POPL	18 50 S	66 43 M	766	00				
COLPA	SEE COLPLA								
COLPA CAMIA	SEE COLPAMIA								
COLPAMIA	POPL	16 31 S	60 26 M	766	00				
COLPAMIA	POPL	16 31 S	60 26 M	766	01				
COLPAMAYA	SEE COLPAMAYO								
COLPAMAYU	POPL	18 14 S	66 56 M	766	00				
COLPAMAYU	POPL	20 03 S	64 36 M	766	04				
COLPAMEKA	SEE CALPAMEKA								
COLPAMEKA	POPL	18 34 S	66 11 M	766	00				
COLPANA	POPL	13 24 S	67 55 M	766	01				
COLPANI	POPL	16 55 S	67 36 M	766	05				
COLPART	POPL	15 52 S	60 13 M	766	01				
COLPAYOC	POPL	21 21 S	66 09 M	766	05				
COLPITA, CERRO	HT	17 20 S	69 07 M	766	04				
COLOQUE	SEE COLOQUE CHIPA								
COLOQUE	POPL	17 07 S	60 55 M	766	00				
COLOQUEMAYA	POPL	17 34 S	67 44 M	766	03				
COLOQUECHA, RIO	SEE COLOQUECHA, RIO								
COLOQUECHACA	STRM	16 54 S	60 14 M	766	00				
COLOQUECHIPA	POPL	18 40 S	66 01 M	766	05				
COLOQUECHIPA	POPL	17 07 S	60 55 M	766	01				
COLOQUECHA	POPL	17 00 S	60 17 M	766	04				
COLOQUECHA, RIO	STRM	16 54 S	60 14 M	766	02				
COLSIRI	POPL	17 25 S	67 00 M	766	05				
COLQUIRI, RIO	SEE COLLOHERI, RIO								
COLTI	SEE CAITI								
COLTI	STRM	16 54 S	60 51 M	766	00				
COLUMBIA	POPL	20 53 S	65 54 M	766	00				
COLUMBIA	POPL	11 45 S	60 34 M	766	04				
COLUMBIA	POPL	10 45 S	67 52 M	766	04				
CORA, CERRO	HT	20 32 S	60 22 M	766	04				
COMANCHE	SEE ALTO DE COMANCHE								
COMANCHE	POPL	17 03 S	60 29 M	766	00				
COMANCHE, ALTO DE	POPL	17 04 S	60 25 M	766	04				
COMANCHE, CERRO DE	SEE								
COMANCHE, ALTO DE	UPLD	17 05 S	60 35 M	766	01				
COMANCHE, ALTO DE	UPLD	17 05 S	60 35 M	766	00				
COMANCHE, ESTACION	RSTA	17 01 S	60 27 M	766	04				
COMANCHE, ESTACION	RSTA	17 01 S	60 27 M	766	00				
COMANCHI	SEE COMANCHE, ESTACION								
COMARAPA	RSTA	17 01 S	60 27 M	766	00				
COMARU	POPL	17 54 S	64 29 M	766	04				
COMARU	POPL	19 30 S	62 32 M	766	04				
COMBATE, LAKE DEL	LAKE	14 05 S	62 30 M	766	04				
COMBAYA	POPL	15 47 S	60 41 M	766	05				
COMBAYA, ALTO	UPLD	15 47 S	60 40 M	766	01				
COMERCOCCHA	POPL	17 16 S	65 43 M	766	04				
COMERCOCCHA, LAKE DE	LAKE	17 16 S	65 44 M	766	01				
COMERU	SEE CASTAÑEIRA								
COMERU	POPL	10 34 S	67 22 M	766	00				
COMISARIO	POPL	18 13 S	60 50 M	766	04				
CONJIO	POPL	19 13 S	60 24 M	766	05				
CONJIO, CERRO	HT	19 12 S	60 25 M	766	01				
CONJIO, CERRO DE	SEE CONJIO, CERRO								
CONJIO, CERRO DE	HT	19 12 S	60 25 M	766	00				
COMPANIA	SEE LA COMPANIA								
COMPANIA	POPL	20 40 S	65 13 M	766	00				

COMPANIA SEE LA COMPANIA	POPL	18 55 5	65 22 W	766	00	CONCEPCION SEE URIONDO	POPL	21 41 5	64 41 W	766	00
COMPI	POPL	16 12 5	68 48 W	766	01	CONCEPCION, LAGO SEE					
COMPIHUA SEE COMPI	POPL	16 12 5	68 48 W	766	00	CONCEPCION, LAGUNA	LAKE	14 18 5	62 59 W	766	00
COMPRIDA, ISLA	ISL	13 08 5	62 23 W	766	05	CONCEPCION, LAGO SEE					
COMPRIDA, ISLA SEE COMPRIDA, ISLA	ISL	13 08 5	62 23 W	766	00	CONCEPCION, LAGUNA	LAKE	17 29 5	61 25 W	766	00
						CONCEPCION, LAGUNA	LAKE	14 18 5	62 59 W	766	05
						CONCEPCION, LAGUNA	LAKE	15 27 5	64 19 W	766	04
CONDE	POPL	21 42 5	63 54 W	766	04						
COMUNIDAD	POPL	17 06 5	68 31 W	766	04	CONCEPCION, LAGUNA	LAKE	17 29 5	61 21 W	766	05
COMUNIDAD ANTA PATA	POPL	16 23 5	68 31 W	766	02	CONCEPCION, LAGUNA DE SEE					
COMUNIDAD CHIPANAYA	POPL	16 23 5	68 26 W	766	02	CONCEPCION, LAGUNA	LAKE	17 29 5	61 25 W	766	00
COMUNIDAD COPACATICA	LCTY	17 16 5	68 47 W	766	01	CONCEPCIONCITA	POPL	16 51 5	61 38 W	766	04
						CONCEPCIONCITA	POPL	17 29 5	61 25 W	766	04
COMUNIDAD COTACOTA	POPL	16 25 5	68 31 W	766	02	CONCHAS, LAGUNA DE LOS SEE					
COMUNIDAD HOSPITAL	POPL	16 22 5	68 30 W	766	02	CANCHAS, LAGO DE LAS	LAKE	13 58 5	64 47 W	766	00
COMUNIDAD ISQUIARA	POPL	16 28 5	68 31 W	766	02						
COMUNIDAD PASA	LCTY	17 34 5	69 19 W	766	04	CONCHAS, LAGUNA LOS SEE					
COMUNIDAD TILAPYO	POPL	16 24 5	68 25 W	766	02	CANCHAS, LAGO DE LAS	LAKE	13 58 5	64 47 W	766	00
						CONCHIRI	POPL	17 44 5	66 50 W	766	05
CONA CONA, ESTACION	RSTA	17 49 5	66 42 W	766	04	CONCHIRI	POPL	18 24 5	67 28 W	766	05
CONALLA, CERRO SEE CANALLA, CERRO	HT	18 55 5	64 38 W	766	00	CONCHIRIAGUNA, ABA	PASS	18 31 5	64 22 W	766	04
CONAPAYA	POPL	19 37 5	65 25 W	766	05	CONCINI	POPL	21 02 5	65 55 W	766	01
CONCARI	POPL	21 45 5	66 04 W	766	01						
CONCEPCION	POPL	10 15 5	66 42 W	766	04	CONCOPUARI	POPL	20 31 5	66 17 W	766	04
						CONCOPOLLO	POPL	17 08 5	69 04 W	766	04
CONCEPCION	POPL	11 29 5	66 31 W	766	05	CONCORDIA SEE LA CONCORDIA	POPL	16 13 5	67 34 W	766	00
CONCEPCION	POPL	11 29 5	68 28 W	766	04	CONCORDIA SEE PUENTE CONCORDIA	POPL	17 17 5	68 42 W	766	00
CONCEPCION	POPL	13 01 5	65 21 W	766	05	CONCONA	POPL	17 15 5	68 45 W	766	04
CONCEPCION	POPL	13 50 5	65 44 W	766	05						
CONCEPCION	POPL	13 54 5	65 21 W	766	04	CONDA	POPL	17 41 5	65 21 W	766	04
						CONDA	POPL	18 09 5	68 42 W	766	04
CONCEPCION	POPL	14 12 5	67 03 W	766	04	CONDADO, CERRO SEE COLIDADO, CERRO	HT	22 12 5	64 46 W	766	00
CONCEPCION	POPL	14 42 5	68 34 W	766	04	CONDADO, SERRANIA DEL SEE					
CONCEPCION	POPL	15 43 5	61 37 W	766	04	CONDADO, SERRANIA DEL	HTS	22 35 5	64 23 W	766	00
CONCEPCION	POPL	15 47 5	47 43 W	766	03	CONDADO CHICO SEE					
CONCEPCION	POPL	16 15 5	62 04 W	766	05	CANDADO CHICO, QUEBRADA	STRM	22 41 5	64 26 W	766	00
CONCEPCION	POPL	16 26 5	60 54 W	766	04						
CONCEPCION	POPL	16 34 5	67 26 W	766	04	CONDO	POPL	19 02 5	66 45 W	766	05
CONCEPCION	POPL	18 02 5	64 58 W	766	04	CONDO, RIO	STRM	19 00 5	66 51 W	766	01
CONCEPCION	POPL	18 39 5	59 01 W	766	05	CONDO, RIO DE SEE CONDO, RIO	STRM	19 00 5	66 51 W	766	00
CONCEPCION	POPL	19 37 5	65 13 W	766	01	CONDOR SEE CONDA	POPL	17 41 5	65 21 W	766	00
						CONDOR	POPL	21 19 5	65 41 W	766	04
CONCEPCION	POPL	21 00 5	65 51 W	766	04						
CONCEPCION	POPL	21 16 5	66 22 W	766	01	CONDOR	LCTY	21 05 5	66 03 W	766	01

CONDOR. CERRO	HT	18 56 S	66 18 W	766	04	CONDORIRI GRANJE. PICO SEE					
CONDOR. CERRO SEE EL CONDOR. CERRO	HT	21 55 S	66 04 W	766	00	CONDORIRI. PICO	HT	16 11 S	68 17 W	766	00
CONDOR. CERRO	HT	21 58 S	65 11 W	766	04	CONDORMAYO SEE CONDORMAYO. RIO	STRM	19 10 S	66 24 W	766	00
CONDOR. ESTACION	RSTA	19 40 S	66 15 W	766	01	CONDORMAYO. RIO	STRM	19 10 S	66 24 W	766	04
CONDOR. ESTACION SEE						CONDOR. LASUMA DE LOS SEE					
CONDOR. ESTACION	RSTA	19 40 S	66 15 W	766	00	CONEJAS. LABO DE LAS	LAE	13 58 S	64 47 W	766	00
						CONEJOS. RIO	STRM	14 38 S	67 40 W	766	01
CONDOR CHINCA SEE CONDOR CHINCA	POPL	17 52 S	66 56 W	766	00	CONFITAL	POPL	17 40 S	66 43 W	766	05
CONDOR CHINCA	POPL	17 52 S	66 56 W	766	04	CONFITAL. CONDILLERA SEE					
CONDORCIENEGA	POPL	21 08 S	65 48 W	766	01	CONFITAL. CONDILLERA DEL	HFS	17 43 S	66 35 W	766	00
CONDOR CIENEGA, QUEBRADA	STRM	21 07 S	66 00 W	766	01	CONFITAL. CONDILLERA DEL	HFS	17 43 S	66 35 W	766	04
CONDOR COCHINA. CERRO	HT	21 05 S	66 35 W	766	04	CONDO. ARROYO SEE CONDO. ARROYO DEL	STRM	12 28 S	66 21 W	766	00
						CONDO. ARROYO DEL	STRM	12 28 S	66 21 W	766	04
CONDOR-CUCHUMA SEE						CONDO. BAJIO DEL	FLAT	11 27 S	66 29 W	766	01
CONDOR COCHINA. CERRO	HT	21 05 S	66 35 W	766	00	CONGRESO	POPL	10 49 S	66 52 W	766	04
CONDORHANIIRA	POPL	15 57 S	68 35 W	766	04	CONI. RIO	STRM	40 51 S	65 00 W	766	04
CONDOR HILL SEE EL CONDOR. CERRO	HT	21 55 S	66 04 W	766	00	CONIRI	POPL	16 49 S	68 29 W	766	02
CONDORHIASI	POPL	21 08 S	65 41 W	766	04	CONIRI	POPL	16 52 S	68 17 W	766	04
CONDORHIASI	POPL	21 19 S	65 55 W	766	01						
CONDORHIASI	POPL	21 31 S	66 21 W	766	04	CONIRI SEE CONIRI. ESTACION	RSTA	16 49 S	68 22 W	766	00
CONDOR HIASI. ALTOS DE	UPLD	22 05 S	65 42 W	766	00	CONIRI. ESTACION	RSTA	16 49 S	68 20 W	766	04
CONDOR HIASI. ALTOS DEL SEE						CONO. CERRO	HT	20 09 S	68 42 W	766	01
CONDOR HIASI. ALTOS DEL	UPLD	22 05 S	65 42 W	766	00	CONO. CERRO	HT	20 30 S	68 28 W	766	04
CONDORHUITO. YADO	FORG	17 24 S	68 34 W	766	01	CONQUEABERA	POPL	17 02 S	68 44 W	766	04
CONDORIRI. CERRO	HT	17 13 S	69 13 W	766	01						
						CONQUEABERS SEE CONQUEABERA	POPL	17 02 S	68 44 W	766	00
CONDORIRI. CERRO SEE CONDORIRI. CERRO	HT	19 36 S	65 52 W	766	00	CONQUISTA	POPL	11 24 S	67 09 W	766	04
CONDORIRI. CERRO	POPL	21 06 S	65 50 W	766	01	CONQUISTA	POPL	15 20 S	68 58 W	766	04
CONDORIRIQUIA	POPL	17 23 S	69 04 W	766	04	CONSATA	POPL	15 20 S	68 32 W	766	05
CONDORIRI	POPL	16 33 S	68 36 W	766	01	CONSATA. RIO	STRM	15 15 S	68 16 W	766	01
CONDORIRI	POPL	17 02 S	68 34 W	766	01						
CONDOPIRI	POPL	17 30 S	68 28 W	766	04	CONSATA. RIO SEE LLICA. RIO	STRM	15 21 S	68 32 W	766	00
CONDORIRI	POPL	17 36 S	67 10 W	766	04	CONSEPCION SEE CONCEPCION	POPL	19 37 S	65 13 W	766	00
CONDORIRI	POPL	18 05 S	68 09 W	766	04	CONSONANCIA	POPL	15 25 S	67 44 W	766	01
CONDORIRI	LCTV	16 09 S	68 15 W	766	01	CONSONANCIA SEE CONSONANCIA	POPL	15 25 S	67 44 W	766	00
CONDORIRI. ABAA	PAES	16 13 S	68 12 W	766	01	CONSTANCIA	POPL	18 28 S	65 10 W	766	04
CONDORIRI. CERRO SEE CONDORIRI. CERRO	HT	17 13 S	69 13 W	766	00	CONSTITUCION	POPL	12 08 S	68 13 W	766	04
CONDORIRI. CERRO	HT	19 36 S	65 52 W	766	04	CONSTITUCION. ISLA	ISL	12 11 S	68 15 W	766	04
CONDORIRI. ESTACION	RSTA	19 45 S	65 56 W	766	04	CONSUFO. ARROYO	STRM	11 34 S	64 02 W	766	04
CONDORIRI. PICO	HT	16 11 S	68 17 W	766	05	CONTADERO	POPL	19 33 S	64 08 W	766	01
CONDORIRI. RIO	STRM	16 16 S	68 17 W	766	01	CONIAPPE. PICO	HT	16 08 S	68 17 W	766	04

CONTRA	POPL	11 03 S	69 15 W	766	04	COPAPUJIO	POPL	17 34 S	66 07 W	766	04
CONVI	POPL	10 42 S	67 43 W	766	04	COPAGUILA	POPL	19 13 S	67 07 W	766	04
COCOA SEE COCO	POPL	15 47 S	68 26 W	766	00	COPARAYA SEE CAPORAYA	POPL	17 31 S	66 16 W	766	00
COCHIS	POPL	19 07 S	65 14 W	766	04	COPAVILQUE	POPL	18 35 S	65 16 W	766	05
COCO	POPL	15 47 S	68 26 W	766	04	COPEBENES, RIO	STRM	17 13 S	64 49 W	766	04
COCO, CUENCA	VAL	15 48 S	68 30 W	766	01	COPERA SEE COPERL	POPL	19 28 S	62 34 W	766	00
COCO, RIO	STRM	15 38 S	68 19 W	766	04	COPERE	POPL	19 30 S	62 34 W	766	03
COPIATA	POPL	18 10 S	67 23 W	766	04	COQUE	POPL	17 07 S	67 23 W	766	02
COPA, CERRO	HT	20 35 S	68 27 W	766	04	COQUEALOMA	POPL	20 23 S	66 44 W	766	01
COPARAYA SEE CUPARAYA	POPL	15 38 S	68 18 W	766	00	COQUERA, RIO	STRM	15 07 S	67 47 W	766	02
COPA CABANA SEE						COQUERA, RIO SEE COQUERA, RIO	STRM	15 07 S	67 47 W	766	00
MARCO KAPAC, PROVINCIA	PROV	14 00 S	69 10 W	766	00	COQUERIA	POPL	15 06 S	67 49 W	766	04
COPACABANA	POPL	11 15 S	67 58 W	766	04	COQUINOS	LCTY	12 33 S	65 40 W	766	04
COPACABANA	POPL	13 35 S	66 45 W	766	05	CORA	POPL	17 26 S	68 59 W	766	02
COPACABANA	POPL	14 49 S	60 31 W	766	05	COPACHAPI	POPL	16 57 S	67 02 W	766	04
COPACABANA	POPL	15 20 S	68 13 W	766	04	CORA CORA	POPL	19 04 S	65 15 W	766	04
COPACABANA	POPL	16 10 S	69 05 W	766	05	CORACORA, CERRO	HT	19 32 S	67 43 W	766	04
COPACABANA	POPL	16 56 S	66 54 W	766	04	CORACORA, CERRO DEL SEE					
COPACABANA	POPL	18 10 S	67 27 W	766	04	CORACORA, CERRO	HT	19 32 S	67 43 W	766	00
COPACABANA	POPL	21 48 S	65 05 W	766	04	CORAGUAY, RIO	STRM	15 23 S	68 05 W	766	04
COPACABANA, ARROYO	STRM	12 13 S	66 56 W	766	04	CORAGUAY, RIO SEE CORAGUAY, RIO	STRM	15 23 S	68 05 W	766	00
COPACABANA, CERRO	HT	16 05 S	69 07 W	766	02	CORAL, CERRO SEE CARAL, CERRO	HILL	20 57 S	67 55 W	766	00
COPACHINCHO	POPL	17 43 S	65 02 W	766	04	CORANARA	POPL	14 46 S	69 01 W	766	01
COPAMJALLCARA, CERRO SEE						CORARI	POPL	17 12 S	65 56 W	766	05
COPAMJANCARA, CERRO	HT	16 17 S	68 12 W	766	00	CORANI, RIO	STRM	17 00 S	65 40 W	766	05
COPAMJANCARA, CERRO	HT	16 17 S	68 12 W	766	01	CORANIA, LAGUNA SEE CORANTO, LAGUNA	LAKE	22 13 S	64 57 W	766	00
COPAIBA	POPL	14 21 S	67 14 W	766	05	CORANTILLO	POPL	21 32 S	66 02 W	766	01
COPAJA, CERRO SEE CAPAJA, CERRO	HT	18 09 S	68 22 W	766	00	CORANTO, CERRO	HT	22 13 S	66 58 W	766	04
COPAJERA SEE KOPAJERA	POPL	16 36 S	68 49 W	766	00	CORANTO, LAGUNA	LAKE	22 13 S	66 57 W	766	01
COPALLORA SEE COPALLORA LAS JUNTAS	POPL	11 47 S	66 15 W	766	00	CORAPAMPA	POPL	18 18 S	64 53 W	766	04
COPALLORA LAS JUNTAS	POPL	11 47 S	66 15 W	766	04	CORAPANA SEE CORANARA	POPL	14 46 S	69 01 W	766	00
COPANCARA	POPL	16 13 S	68 39 W	766	01	CORAPATA	POPL	16 05 S	69 08 W	766	04
COPANI	POPL	15 27 S	68 34 W	766	01	CORAY, CERRO SEE COTOY, CERRO	HT	15 32 S	67 10 W	766	00
COPANI	POPL	17 19 S	68 01 W	766	04	CORAZON	POPL	11 09 S	69 12 W	766	04
COPANI	POPL	17 26 S	68 44 W	766	04	CORCHAMARCA SEE COLCHAMARCA	POPL	17 42 S	67 22 W	766	00
COPANI, RIO	STRM	15 21 S	68 32 W	766	05	CORCONAYA SEE CORCHAMARCA	POPL	16 18 S	68 27 W	766	00
COPANICARA SEE COPANCARA	POPL	16 13 S	68 39 W	766	00	CORCOTE	POPL	16 54 S	68 25 W	766	04
COPANINZA SEE COPANCARA	POPL	16 13 S	68 39 W	766	00						

CORBA, RÍO	STRN	17 13 S	67 58 W	766	01						
CORDADERO, RÍO SEE CONTADERO, RÍO	STRN	19 03 S	66 52 W	766	00	COROCORO	POPL	17 12 S	68 29 W	766	05
CORBAS, CACHUELA DAS SEE						COROCORO, ESTACIÓN	STA	17 11 S	68 36 W	766	04
BAJARA ASSÁ, CACHUELA	FALL	10 45 S	65 27 W	766	00	COROCO	POPL	16 10 S	67 44 W	766	05
CORBEROPATA	POPL	15 25 S	68 34 W	766	02	COROCO, RÍO	STRN	15 27 S	67 50 W	766	05
CORBILLERA SEE						COROCO VIEJO	POPL	16 15 S	67 44 W	766	04
CORBILLERA, PROVINCIA	PROV	19 00 S	61 30 W	766	02						
						CORQUILLO	POPL	16 04 S	67 12 W	766	04
CORBILLERA, PROVINCIA	PROV	19 00 S	61 30 W	766	03	CORONA	POPL	19 20 S	66 51 W	766	05
CORBILLERA, QUEBRADA DE	STRN	20 49 S	68 26 W	766	01	CORONA, RÍO	STRN	19 14 S	66 57 W	766	05
CORBILLERITA SEE						CORONATA SEE CORONATA BAJA	POPL	16 10 S	68 34 W	766	00
CORBILLERA, QUEBRADA DE	STRN	20 49 S	68 26 W	766	00	CORONATA ALTA	POPL	16 00 S	68 32 W	766	01
CORBILLERITA, CERRO	MT	20 42 S	68 27 W	766	01						
CORBOVA	LCTY	11 31 S	69 10 W	766	04	CORONATA BAJA	POPL	16 10 S	68 34 W	766	02
						CORONATA MEDIA	POPL	16 09 S	68 32 W	766	01
CORBUARARA SEE CORBUARARI	POPL	15 30 S	67 59 W	766	00	CORONEL, CUMBAL	MT	16 54 S	68 29 W	766	01
CORBUARARI	POPL	15 30 S	67 59 W	766	01	CORONEL GERRÁN JORDÁN, PROVINCIA SEE	PROV	17 35 S	65 55 W	766	00
CORIBATA	POPL	15 37 S	68 44 W	766	01	GERRÁN JORDÁN, PROVINCIA	POPL	19 22 S	62 29 W	766	04
CORICANCHA	POPL	17 17 S	66 45 W	766	04	COROPO					
CORICANCHA	LCTY	15 01 S	69 19 W	766	05						
						CORORO	POPL	19 03 S	64 55 W	766	04
CORICHÓN SEE CURICHÓN	POPL	18 48 S	67 17 W	766	00	COROSUICO	POPL	19 45 S	68 34 W	766	01
CORIHON SEE CURICHÓN	POPL	18 48 S	67 17 W	766	00	COROY, CERRO SEE COTOY, CERRO	MT	15 32 S	67 10 W	766	00
CORIHUAYA, ARROYO SEE						CORPA	POPL	15 53 S	68 52 W	766	01
CORIHUAYA, RÍO	STRN	15 54 S	68 11 W	766	00	CORPA	POPL	15 33 S	68 37 W	766	04
CORIHUAYA, RÍO	STRN	15 54 S	68 11 W	766	02						
CORIJAMUIRA CHICO, RÍO	STRN	15 26 S	68 03 W	766	01	CORPA	POPL	16 41 S	66 53 W	766	04
						CORPA	POPL	19 31 S	66 50 W	766	05
CORIJAMUIRA GRANDE, RÍO	STRN	15 23 S	68 04 W	766	01	CORPAPUTU	POPL	16 04 S	68 34 W	766	01
CORIMBORA SEE CURIMBORA	POPL	19 22 S	67 10 W	766	00	CORQUE	POPL	18 21 S	67 42 W	766	05
CORINCAYA	POPL	15 54 S	68 11 W	766	01	CORQUE, RÍO	STRN	18 29 S	67 37 W	766	05
CORIPATA	POPL	16 10 S	67 36 W	766	05						
CORIPOTE	POPL	19 43 S	63 51 W	766	04	CORQUEMAYA	POPL	16 10 S	68 27 W	766	01
						CORRAL	POPL	20 30 S	63 11 W	766	04
CURIGUILLA	POPL	20 26 S	68 12 W	766	01	CORRAL	POPL	21 46 S	65 53 W	766	04
CURIGUINA	POPL	15 26 S	69 05 W	766	04	CORRAL DE PALMAS	POPL	14 15 S	66 53 W	766	05
CORRACA	POPL	21 04 S	65 33 W	766	05	CORRALES SEE LOS CORRALES	POPL	19 09 S	63 43 W	766	00
CORNELIO DE SAAVEDRA, PROVINCIA SEE											
CORNELIO SAAVEDRA, PROVINCIA	PROV	19 15 S	65 30 W	766	00	CORRALINCHA	POPL	11 03 S	69 09 W	766	04
CORNELIO SAAVEDRA SEE						CORRALITO	POPL	13 09 S	66 32 W	766	01
CORNELIO SAAVEDRA, PROVINCIA	PROV	19 15 S	65 30 W	766	00	CORRALITO	POPL	17 33 S	61 21 W	766	04
						CORRALITO	POPL	17 44 S	60 33 W	766	04
						CORRALITO	POPL	17 51 S	60 06 W	766	05
CORNELIO SAAVEDRA, PROVINCIA	PROV	19 15 S	65 30 W	766	03						
COROCORANI, RÍO	STRN	15 27 S	68 02 W	766	01	CORRAL VIEJO	POPL	16 47 S	63 43 W	766	04

CORRAEA	POPL	11 04 5	69 09 W	766	04	COSAPILLA SEE COSAPILLA, RÍO	STRM	17 32 S	69 22 W	766	00
CORRAES SEE CORRAEA	POPL	11 04 5	69 09 W	766	00	COSAPILLA, RÍO	STRM	17 30 S	68 32 W	766	01
CORREGIDOR, CERRO	HT	20 10 5	68 41 W	766	03	COSAPILLA, RÍO SEE					
CORREGIDORES	POPL	20 50 5	67 05 W	766	05	CARAMBUILLAS, RÍO	STRM	17 31 S	68 27 W	766	00
CORREGIDORES	POPL	20 52 5	67 03 W	766	03	COSAPILLA, RÍO	STRM	17 32 S	68 28 W	766	04
						COSAPILLA, RÍO	STRM	17 32 S	69 22 W	766	05
CORREGIDORES SEE CORREGIDORES, RÍO	STRM	20 45 S	67 10 W	766	00	COSCAL	POPL	18 16 S	63 26 W	766	04
CORREGIDORES, RÍO	STRM	20 45 S	67 10 W	766	01	COSCANIPUNTA	POPL	20 16 S	66 45 W	766	05
CORREGIDOR, CERRO SEE						COSCANIPUNTE SEE COSCANIPUNTA	POPL	20 16 S	66 45 W	766	00
CORREGIDOR, CERRO	HT	20 10 5	68 41 W	766	00	COSCAPA	POPL	15 45 S	67 50 W	766	04
CORREGIDORES SEE CORREGIDORES	POPL	20 50 5	67 05 W	766	00	COSCAPA	POPL	16 07 S	68 09 W	766	04
CORREGIDORES SEE CORREGIDORES	POPL	20 52 5	67 03 W	766	00						
CORRENTEZA	POPL	10 32 5	65 38 W	766	04	COSCAPA SEE COSCAPA, RÍO	STRM	16 08 S	68 04 W	766	00
CORRENTEZO SEE CORRENTEZA	POPL	10 32 5	65 38 W	766	00	COSCAPA, RÍO	STRM	16 08 S	68 04 W	766	04
CORRHO	POPL	10 22 5	66 18 W	766	04	COSCOTONO SEE COSCOTONO, CERRO	HT	19 36 S	64 10 W	766	00
CORRHO	POPL	14 55 5	68 29 W	766	04	COSCOTONO, CERRO	HT	19 36 S	64 10 W	766	01
CORRICANCHA SEE CORICANCHA	LCTY	15 01 5	69 19 W	766	00	COSCOTONO, CORDILLERA SEE	HTS	19 42 S	64 12 W	766	00
						COSCOTONO, SERRANÍA					
CORSG	POPL	19 00 5	64 32 W	766	01	COSCOTONO, CORDILLERA DE SEE					
CORTADA SEE CORTADERA	POPL	17 55 5	62 50 W	766	00	COSCOTONO, SERRANÍA	HTS	19 42 S	64 12 W	766	00
CORTADERA	POPL	17 55 5	62 50 W	766	04	COSCOTONO, SERRANÍA	HTS	19 42 S	64 12 W	766	01
CORTADERA	POPL	21 35 5	63 30 W	766	01	COSILLAMU SEE MUYACALLA	POPL	18 45 S	68 17 W	766	00
CORTADERA	POPL	21 46 5	63 46 W	766	01	COSILLAMU, CERRO	HT	18 45 S	68 20 W	766	04
						COSILLAMU, CERRO DE SEE					
CORTADERAL SEE CORTADERA	POPL	21 55 5	63 50 W	766	00	COSILLAMU, CERRO	HT	18 45 S	68 20 W	766	00
CORTADERAL SEE CORTADERA	POPL	27 46 5	63 46 W	766	00						
CORTADERO SEE CORTADERO	POPL	19 33 5	64 08 W	766	00	COSIMANI	POPL	15 47 S	68 42 W	766	02
CORTADERO, RÍO	STRM	19 03 5	66 52 W	766	05	COSIMCHO	POPL	15 24 S	68 57 W	766	05
CORTADO, CERRO	HT	19 29 5	62 29 W	766	05	COSIMCHO SEE COSIMCHO, RÍO	STRM	15 24 S	68 57 W	766	00
						COSIMCHO, RÍO	STRM	15 24 S	68 57 W	766	04
CORTE	LCTY	21 17 5	67 14 W	766	02	COSIRINI	POPL	16 55 S	68 12 W	766	00
CORTE DE MUYURINA	POPL	15 33 5	64 42 W	766	04						
CORTE MUYURINA SEE						COSINI, RÍO	STRM	16 56 S	68 14 W	766	01
CORTE DE MUYURINA	POPL	15 33 5	64 42 W	766	00	COSMO SEE KOSMO	POPL	11 30 S	64 11 W	766	00
CORTÉS	POPL	11 56 5	66 19 W	766	04	COSPILLO SEE COSAPILLA	POPL	17 55 S	69 18 W	766	00
CORTÉS	POPL	17 14 5	62 57 W	766	04	COSTA RICA	POPL	11 14 S	68 16 W	766	05
						COSTO SEE CORTE	LCTY	21 17 S	67 14 W	766	00
CORTÉS SEE CORTÉS	POPL	17 14 5	62 57 W	766	00						
CORULIO, CERRO	HT	20 01 5	66 45 W	766	01	COSUÑO, CERRO	HT	20 14 S	66 45 W	766	04
CORZO SEE CORZO	POPL	19 08 5	64 32 W	766	00	COSUÑO SUD, CERRO SEE COSUÑO, CERRO	HT	20 14 S	66 45 W	766	00
COSAPA	POPL	18 11 5	68 40 W	766	05	COSAPILLA SEE COSAPILLA, RÍO	STRM	17 32 S	68 28 W	766	00
COSAPA, RÍO	STRM	18 35 5	68 13 W	766	05	COSAPILLA, RÍO SEE COTULA, RÍO	STRM	16 48 S	65 53 W	766	00
COSAPILLA	POPL	17 55 5	69 18 W	766	04						

COTA	POPL	16 56 S	67 44 M	766	03	COTARAREHO	POPL	17 54 S	65 55 M	766	01
COTA SEE COTE	POPL	19 16 S	68 32 M	766	00	COTASI	POPL	18 40 S	68 52 M	766	05
COTA	POPL	20 13 S	66 18 M	766	05	COTASI, PORTEZUELO SEE					
COTAGA COLOJE	POPL	19 35 S	66 16 M	766	01	COTASI, PORTEZUELO DE	PASS	18 41 S	69 00 M	766	00
COTAJALES	POPL	16 52 S	66 47 M	766	04	COTASI, PORTEZUELO DE	PASS	18 41 S	69 00 M	766	04
						COTAYOC	POPL	21 21 S	65 55 M	766	04
COTAJALES, RIO	STRM	16 00 S	67 01 M	766	04						
COTACHORO	POPL	18 22 S	67 13 M	766	04	COTE	POPL	19 16 S	68 32 M	766	05
COTACO	POPL	21 25 S	65 55 M	766	04	COTIMBOR SEE CUTIMBORA	POPL	19 20 S	67 13 M	766	00
COTACOTA	POPL	18 25 S	68 30 M	766	01	COTIMBOR SEE CUREMBORA	POPL	19 22 S	67 10 M	766	00
COTACUCHO, LAGO	LAKE	15 15 S	68 44 M	766	02	COTOCA	POPL	14 20 S	66 14 M	766	04
						COTOCA	POPL	13 43 S	62 07 M	766	04
COTAFALDA	POPL	21 33 S	66 04 M	766	01						
COTAGAITA	POPL	20 30 S	65 41 M	766	05	COTOCA	POPL	14 23 S	65 12 M	766	04
COTAGAITA, RIO	STRM	20 42 S	65 28 M	766	01	COTOCA	POPL	17 49 S	63 03 M	766	05
COTAGAITA, RIO	STRM	21 01 S	65 23 M	766	05	COTOCACHI, RIO SEE COLOCACHI, RIO	STRM	16 16 S	68 37 M	766	00
COTAGAITILLA	POPL	20 50 S	65 48 M	766	04	COTORE	POPL	16 31 S	68 33 M	766	04
						COTOY, CERRO	HT	15 32 S	67 10 M	766	03
COTALACA	POPL	16 55 S	69 00 M	766	04						
COTAMANI	POPL	15 41 S	67 59 M	766	01	COTULA, RIO	STRM	16 48 S	65 53 M	766	01
COTAMBITA, RIO SEE COTAMBITO, RIO	STRM	16 34 S	67 10 M	766	00	COTUMA	POPL	21 23 S	66 14 M	766	01
COTAMBITO, RIO	STRM	16 34 S	67 10 M	766	05	COTUSUMA	POPL	16 19 S	68 36 M	766	02
COTARA	POPL	15 49 S	68 37 M	766	01	COTVA, LAGUNA	LAKE	16 07 S	68 20 M	766	01
						CAUCHUTO	POPL	17 19 S	69 04 M	766	02
COTARA	POPL	16 46 S	67 43 M	766	04						
COTARA	POPL	16 52 S	67 39 M	766	02	COUNIRI	POPL	17 32 S	69 03 M	766	02
COTARA	POPL	18 49 S	68 43 M	766	05	COVERDO, RIO SEE COVERDO, RIO	STRM	15 49 S	67 06 M	766	00
COTARANI	POPL	15 38 S	68 44 M	766	02	COVERDO, RIO	STRM	15 49 S	67 06 M	766	01
COTARANI, CERRO	HT	15 41 S	67 57 M	766	04	COYA, CERRO	HT	17 41 S	64 47 M	766	03
						COTAMATECO	POPL	20 57 S	65 54 M	766	01
COTARASA	POPL	20 16 S	64 52 M	766	04						
COTARI	POPL	17 44 S	66 15 M	766	04	COYALORA	POPL	21 28 S	66 14 M	766	01
COTARI SEE COLANI	POPL	20 59 S	66 01 M	766	00	COTAMBUYO	POPL	22 16 S	64 35 M	766	04
COTARI, CERRO SEE COTARANI, CERRO	HT	15 41 S	67 57 M	766	00	COTAMUNI	POPL	21 08 S	66 18 M	766	01
COTANO SEE COTARA	POPL	15 49 S	68 37 M	766	00	COTAPUNTA	POPL	21 24 S	66 03 M	766	01
						COTAVIRI	POPL	17 50 S	66 14 M	766	04
COTAPACHI	POPL	17 27 S	66 15 M	766	04						
COTAPALCA	POPL	17 33 S	69 02 M	766	02	COTIMBAYA	POPL	16 50 S	67 43 M	766	02
COTAPALCA	POPL	17 46 S	69 01 M	766	04	COTULU	POPL	19 10 S	64 41 M	766	04
COTAPALCA	POPL	18 42 S	68 51 M	766	04	COTU SEE CUYUCHI	POPL	15 56 S	68 16 M	766	00
COTAPALCA SEE COTAPALCA, RIO	STRM	17 33 S	68 48 M	766	00	COTUCH SEE CUYUCHI	POPL	15 56 S	68 16 M	766	00
						COTUCHI SEE CUYUCHI	POPL	15 56 S	58 16 M	766	00
COTAPALCA, RIO	STRM	17 33 S	68 48 M	766	01						
COTAPALCA, QUEBRADA DE SEE						COTUMICHE	POPL	21 14 S	67 53 M	766	05
COTAPALCA, RIO	STRM	17 33 S	68 48 M	766	00						

COYUNICHE, CERRO	HT	21 17 5	67 50 W	766	04	CRUZ CHICA, ABRA	PASS	21 18 5	64 46 W	766	04
COYUNICHE, CERRO SEE						CRUZ CHICA, ABRA LA SEE					
COYUNICHE, CERRO	HT	21 17 5	67 50 W	766	00	CRUZ CHICA, ABRA	PASS	21 18 5	64 46 W	766	00
CRECENCIA	POPL	17 31 5	60 52 W	766	04	CRUZ-CASA SEE CRUZ-CASA	LCTY	18 03 5	65 13 W	766	00
CREQUI DE MONTFORT, ISLA DE SEE						CRUZ CHASA, ABRA	PASS	19 54 5	64 32 W	766	04
CREQUI MONTFORT, ISLA	ISL	18 52 5	67 18 W	766	00	CRUZ DEL ESCOBERO	POPL	18 09 5	62 56 W	766	04
CREQUI MONTFORT, ISLA	ISL	18 52 5	67 18 W	766	03						
CREQUI MONTFORT, ISLA DE SEE						CRUZ DE PALMA SEE LA CRUZ DE PALMA	POPL	19 21 5	60 46 W	766	00
CREQUI MONTFORT, ISLA	ISL	18 52 5	67 18 W	766	00	CRUZ ESCOBERO SEE CRUZ DEL ESCOBERO	POPL	18 09 5	62 56 W	766	00
CRESCENCIA SEE CRECENCIA	POPL	17 31 5	60 52 W	766	00	CRUZ GRANDE	POPL	10 22 5	65 24 W	766	04
CRESPO	POPL	11 08 5	67 09 W	766	04	CRUZ GRANDE	POPL	21 57 5	64 44 W	766	04
CRESTON, CERRO	HT	19 37 5	64 18 W	766	04	CRUZ GRANDE, ABRA	PASS	21 16 5	64 47 W	766	04
CREVAUX SEE FORTIN CREVAUX	POPL	21 54 5	62 54 W	766	00						
CRIBATO SEE CRISTO	POPL	14 46 5	61 01 W	766	00	CRUZ KASA	AREA	18 44 5	64 54 W	766	04
CRISTO	POPL	14 46 5	61 01 W	766	04	CRUZ KASA	POPL	18 21 5	65 13 W	766	04
CROCHAL	POPL	18 29 5	59 22 W	766	04	CRUZ KASA	POPL	18 43 5	64 53 W	766	01
CROCHIS, ABRA	PASS	19 07 5	65 09 W	766	02	CRUZ KASA	POPL	19 31 5	64 16 W	766	04
CRUCERO	POPL	10 07 5	65 54 W	766	03	CRUZKASA SEE CRUZKASA	POPL	21 39 5	16 09 W	766	00
CRUCERO	POPL	15 51 5	67 37 W	766	04						
CRUCERO	POPL	17 49 5	67 03 W	766	04	CRUZ KASA, ABRA SEE					
CRUCERO	POPL	18 57 5	66 38 W	766	05	CRUZ KASA, ABRA	PASS	19 54 5	64 32 W	766	00
CRUCERO SEE CRUCERO, CERRO	HT	15 59 5	60 06 W	766	00	CRUZ LOMA	HT	19 23 5	64 10 W	766	04
CRUCERO SEE CRUCERO, CERRO	HT	21 18 5	64 40 W	766	00	CRUZ LOMA	LCTY	21 19 5	66 18 W	766	01
						CRUZ LOMA	POPL	16 17 5	64 54 W	766	04
CRUCERO, CERRO	HT	15 51 5	60 06 W	766	03	CRUZ OBISPO	POPL	19 45 5	68 34 W	766	00
CRUCERO, CERRO	HT	21 17 5	65 40 W	766	01	CRUZONCO SEE COROSUCO					
CRUCERO DEL SUR	POPL	10 35 5	67 38 W	766	04						
CRUCEROPATA	POPL	21 28 5	66 16 W	766	01	CRUZ PAMPA	POPL	19 46 5	46 18 W	766	02
CRUCES, RIO DE LAS	STRM	18 07 5	63 41 W	766	04	CRUZ PATA	POPL	15 18 5	68 15 W	766	04
						CRUZ PATA	POPL	19 42 5	65 17 W	766	01
CRUSABA	POPL	21 24 5	66 10 W	766	01	CRUZ PATA SEE CRUZ PAMPA	POPL	19 44 5	46 18 W	766	00
CRUZ	POPL	16 50 5	63 30 W	766	04	CRUZPANTA	POPL	21 10 5	65 42 W	766	01
CRUZ SEE LA CRUZ	POPL	18 17 5	64 13 W	766	00						
CRUZ, ARROYO DE LA SEE						CRUZ TUNSI SEE EL DEJ	LCTY	14 59 5	67 42 W	766	00
LA CRUZ, ARROYO DE	STRM	12 51 5	64 47 W	766	00	CRUZ WILHE, PORTIZUELO	PASS	19 49 5	68 17 W	766	04
CRUZAMA, CERRO	HT	21 15 5	65 39 W	766	01	CRUZ WILQUE	POPL	17 24 5	68 56 W	766	01
						CUADERNO	POPL	11 42 5	68 34 W	766	04
CRUZANI	POPL	16 12 5	68 29 W	766	01	CUADRILLA	POPL	17 33 5	69 19 W	766	01
CRUZ CASA	POPL	21 28 5	65 53 W	766	01						
CRUZ-CASA	LCTY	18 03 5	65 13 W	766	04	CUADRILLA	POPL	20 45 5	67 04 W	766	05
CRUZCASA	POPL	21 39 5	64 09 W	766	04	CUADRILLA	POPL	20 48 5	67 10 W	766	04
						CUADRILLA	POPL	20 56 5	67 29 W	766	04
						CUAJRAL, CERRO SEE CUAJRAL, CERRO	HT	21 50 5	66 38 W	766	00
						CUAJRAL, CERRO	HT	21 50 5	64 38 W	766	04
						CUARRA	LCTY	15 52 5	68 10 W	766	04

CUARTAS, QUEBRADA SEE									
CUARTOS, QUEBRADA	STRN	22 01 5	65 32 W	766	06				
CUARTEL, QUEBRADA DE	STRN	22 05 5	65 48 W	766	01				
CUARTELES	POPL	17 34 5	63 17 W	766	04				
CUARTOS	POPL	21 39 5	65 35 W	766	01				
CUARTOS, QUEBRADA	STRN	22 01 5	65 32 W	766	02				
CUATRO DE OCTUBRE	POPL	14 22 5	61 43 W	766	04				
CUATRO OJOS	POPL	16 30 5	63 13 W	766	05				
CUBA	POPL	14 49 5	64 49 W	766	04				
CUBA	POPL	20 49 5	63 58 W	766	03				
CUBERENE, RÍO SEE CUMPERENE, RÍO	STRN	14 38 5	65 42 W	766	00				
CUCAY SEE COCAI	LCTY	19 26 5	68 20 W	766	00				
CUCHARA SEE CUCURUA	POPL	16 15 5	68 01 W	766	00				
CUCERET	POPL	14 48 5	62 06 W	766	04				
CUCHEQUESTA	POPL	16 12 5	68 26 W	766	01				
CUCHI SEE CEREZAL CUCHI	POPL	17 38 5	63 19 W	766	00				
CUCHI, RÍO	STRN	17 24 5	63 26 W	766	05				
CUCHIAYA, ISLA SEE CACHIAYA, ISLA	ISL	16 24 5	68 45 W	766	00				
CUCHICASI	POPL	14 37 5	68 28 W	766	04				
CUCHIGUASI	POPL	17 31 5	65 25 W	766	01				
CUCHIMEALAL SEE CUCHEGUASI	POPL	17 31 5	65 25 W	766	00				
CUCHIMASA SEE CUCHIMIASI	POPL	19 24 5	65 21 W	766	00				
CUCHIMIASI	POPL	19 24 5	65 21 W	766	04				
CUCHI INGENIO SEE CUCHO INGENIO	POPL	19 55 5	65 40 W	766	00				
CUCHILLA	POPL	10 34 5	66 10 W	766	04				
CUCHILLA CAFEES	LCTY	17 40 5	63 58 W	766	04				
CUCHILLARI, CERRO	MT	20 33 5	65 15 W	766	04				
CUCHILLO	LCTY	18 16 5	63 36 W	766	04				
CUCHISANA, RÍO	STRN	15 28 5	66 17 W	766	04				
CUCHO	POPL	21 32 5	65 58 W	766	04				
CUCHO, CERRO	MT	20 13 5	68 41 W	766	01				
CUCHO INGENIO	POPL	19 55 5	65 40 W	766	04				
CUCHO SEE CUC-O	POPL	21 32 5	65 58 W	766	00				
CUCHO, RÍO	STRN	20 53 5	64 10 W	766	01				
CUCHO INGENIO SEE CUCHO INGENIO	POPL	19 55 5	65 40 W	766	00				
CUCUITA	POPL	15 31 5	68 40 W	766	04				
CUCULUMA	POPL	21 38 5	66 18 W	766	01				
CUCURUELA	POPL	17 38 5	65 47 W	766	05				
CUCUPUCRI SEE CUCUPUJCO	POPL	21 02 5	65 15 W	766	00				
CUCUPUJCO	POPL	21 02 5	65 15 W	766	03				
CUCUTA	POPL	17 43 5	68 36 W	766	04				
CUCUIS, RÍO SEE CULIS, RÍO	STRN	18 39 5	58 29 W	766	00				
CUCU, RÍO SEE CATU, QUEBRADA	STRN	16 38 5	67 14 W	766	00				
CUCUPAMPA	POPL	17 49 5	66 52 W	766	04				
CUCURA	POPL	15 38 5	67 53 W	766	01				
CUCURI SEE CURUCI	POPL	17 27 5	66 37 W	766	00				
CUCUTA	POPL	16 27 5	68 19 W	766	04				
CUCUTA, RÍO	STRN	16 31 5	68 21 W	766	01				
CUELLAR	POPL	11 09 5	68 03 W	766	04				
CUECACUCUYU	POPL	19 19 5	66 05 W	766	01				
CUERANI	POPL	21 45 5	65 53 W	766	01				
CUERCANO	POPL	15 21 5	67 56 W	766	01				
CUESTA COLORADA	POPL	21 03 5	67 10 W	766	04				
CUESTA COLORADA	POPL	21 43 5	66 11 W	766	01				
CUESTA COLORADA SEE									
CUESTA COLORADA, ESTACIÓN	RSTA	17 52 5	66 44 W	766	00				
CUESTA COLORADA, ESTACIÓN	RSTA	17 52 5	66 44 W	766	04				
CUESTA CUCHILLO	POPL	21 38 5	65 55 W	766	04				
CUESTA DE ANACHUMA	POPL	20 32 5	66 46 W	766	01				
CUESTA DE ANACHUMA AGUA SEE									
CUESTA DE ANACHUMA	POPL	20 32 5	66 46 W	766	00				
CUESTA DE CAJAS	POPL	20 29 5	66 46 W	766	01				
CUESTA DE CAPILLA	POPL	20 31 5	64 42 W	766	04				
CUESTA DE ISLOCA	POPL	21 06 5	67 09 W	766	04				
CUESTA DE PORTILLO SEE MATRAPAJURE	POPL	20 52 5	66 20 W	766	00				
CUESTA GRANDE	POPL	21 31 5	65 50 W	766	01				
CUESTA GRANDE	POPL	21 53 5	65 33 W	766	01				
CUESTA GRANOS SEE CUESTA GRANDE	POPL	21 53 5	64 33 W	766	00				
CUESTA MALPASO	POPL	21 34 5	65 51 W	766	01				
CUESTA SAMA SEE SAMA	POPL	21 29 5	65 02 W	766	06				
CUESTA VILACA SEE CUESTA VILACO	POPL	20 39 5	66 26 W	766	00				
CUESTA VILACO	POPL	20 39 5	66 26 W	766	04				
CUESTITA	POPL	18 16 5	63 26 W	766	04				
CUETIBARI	POPL	21 29 5	66 36 W	766	01				
CUETIVARE SEE CUETIBARI	POPL	21 29 5	66 36 W	766	00				

CUEVA SEE LA CUEVA	POPL	15 50 S	67 37 W	766	00	CUEYATA, ARROYO	STRM	15 06 S	68 35 W	766	01
CUEVA	POPL	20 36 S	68 04 W	766	05	CUL SEE CUI	POPL	20 36 S	68 15 W	766	00
CUEVA SEE LA CUEVA	POPL	20 36 S	68 54 W	766	05	CULAPACHETA	POPL	15 48 S	68 54 W	766	02
CUEVA	POPL	21 04 S	65 44 W	766	01	CULOMPATA SEE KULOMPATA	POPL	19 12 S	61 10 W	766	00
CUEVA	POPL	21 04 S	67 21 W	766	04	CULOHE	POPL	19 10 S	67 48 W	766	05
CUEVA, CERRO DE LA	HT	15 17 S	69 23 W	766	04	CULEBRA	POPL	15 24 S	67 54 W	766	02
CUEVA, LAGUNA	LAKE	15 16 S	63 19 W	766	04	CULEBRA, CERRO	HT	19 04 S	68 43 W	766	04
CUEVA, QUEBRADA SEE						CULEBRA, CERRO DE LA SEE					
LA CUEVA, RIO DE	STRM	20 36 S	64 31 W	766	00	CULEBRA, CERRO	HT	19 04 S	68 43 W	766	00
CUEVA, RIO DE LA	STRM	16 51 S	65 51 W	766	74	CULEBRAS, CERRO SEE CULEBRA, CERRO	HT	19 04 S	68 43 W	766	00
CUEVA CHICA SEE LA CUEVA CHICA	POPL	20 59 S	65 21 W	766	00	CULEBRILLA	POPL	21 11 S	67 12 W	766	04
CUEVA COLORADA	POPL	20 02 S	68 34 W	766	04	CULI CULI	POPL	21 37 S	66 24 W	766	01
CUEVA COLORADA, APACHETA	CRN	20 02 S	68 34 W	766	04	CULICUTERI SEE CULICUTINI	POPL	20 06 S	68 36 W	766	00
CUEVA COLORADA, APACHETA DE SEE						CULICUTINI	POPL	20 06 S	68 36 W	766	02
CUEVA COLORADA, APACHETA	CRN	20 02 S	68 34 W	766	00	CULICUTINI, CERRO	HT	20 06 S	68 33 W	766	01
CUEVA DE TORA	POPL	15 34 S	68 09 W	766	01	CULIRI	POPL	15 58 S	67 51 W	766	01
CUEVA NEGRA	POPL	20 06 S	68 36 W	766	05	CULLCO SEE CULLCU	POPL	18 53 S	65 21 W	766	00
CUEVA PUNTA	POPL	21 07 S	66 08 W	766	01	CULLCO	POPL	21 21 S	66 17 W	766	01
CUEVAS	POPL	15 47 S	68 32 W	766	01	CULLCO SEE CULLAU	POPL	18 53 S	65 21 W	766	00
CUEVAS	POPL	18 11 S	63 44 W	766	05	CULLCO-APACHETA, SEE					
CUEVAS	POPL	22 03 S	65 14 W	766	05	CULLCO APACHETA, CERRO	HT	16 42 S	68 35 W	766	00
CUEVAS, ABRU	PASS	21 46 S	64 22 W	766	04	CULLCO APACHETA, CERRO	HT	16 42 S	68 35 W	766	04
CUEVAS, CERRO	HT	22 00 S	63 12 W	766	04	CULLCULI-APACHETA, CERRO SEE					
CUEVAS, CERRO	HT	22 12 S	66 42 W	766	04	CULLCU APACHETA, CERRO	HT	16 42 S	68 35 W	766	00
CUEVITAS	POPL	20 51 S	67 16 W	766	04	CULLI CULLI	POPL	17 27 S	67 48 W	766	03
CUEVITO	POPL	18 47 S	63 21 W	766	04	CULLIU	POPL	18 53 S	65 21 W	766	02
CUEVO	POPL	20 27 S	63 32 W	766	05	CULLUCUCHO	POPL	15 55 S	67 38 W	766	04
CUEVO, QUEBRADA DE	STRM	20 24 S	63 60 W	766	04	CULLUCUCHI, RIO	STRM	16 17 S	68 38 W	766	01
CUEVO, RIO DE SEE						CULPINA	POPL	20 50 S	64 18 W	766	05
CUEVO, QUEBRADA DE	STRM	20 24 S	63 60 W	766	00	CULPINA, PAMPA DE	POPL	20 53 S	65 08 W	766	04
CUI	POPL	20 36 S	68 15 W	766	05	CULPINAMAYU, RIO	STRM	20 52 S	64 59 W	766	02
CUI, CERRO	HT	20 40 S	68 18 W	766	04	CULTA	POPL	17 16 S	67 54 W	766	04
CUCOTA, RIO SEE ITENBO, RIO	STRM	16 11 S	65 43 W	766	00	CULTA	POPL	19 09 S	66 13 W	766	05
CUIDALCANDA, ARROYO	STRM	11 50 S	67 54 W	766	04	CULTARI	POPL	17 29 S	69 21 W	766	01
CUIDALCANDA, ARROYO SEE						CULTINA, RIO	STRM	17 28 S	68 08 W	766	01
CUIDALCANDA, ARROYO	STRM	11 50 S	67 54 W	766	00	CULTO	POPL	18 06 S	68 50 W	766	04
CUMINGOS, ALTOS DE SEE						CUMANA	POPL	16 21 S	68 44 W	766	04
CUMINGOS, ALTOS DE	HTS	16 26 S	65 00 W	766	00	CUMANA, ISLA	ISL	16 21 S	68 41 W	766	04

CUMANDARATE SEE CUMANDARATE	POPL	21 03 5	63 47 W	766	00	CUNQUINAYTA	POPL	15 35 5	68 10 W	766	02
CUMARU SEE CASTAÑEDA	POPL	10 40 5	67 34 W	766	00	CUNINI, ARROYO SEE CUNINI, ARROYO	STRM	15 03 5	67 54 W	766	00
CUMBARU, CERRO SEE CUMBARU, CERRO	HT	15 48 5	68 45 W	766	00	CUNUCUNU	POPL	10 52 5	68 11 W	766	01
CUMBARUTI	POPL	20 24 5	63 19 W	766	04	CUMUANA	POPL	19 54 5	65 37 W	766	02
CUMBARUY	POPL	19 44 5	62 36 W	766	04	CUPANAYTA	POPL	15 30 5	68 18 W	766	02
CUMBRARI	HT	16 11 5	68 12 W	766	01	CUGUI	POPL	10 41 5	66 08 W	766	04
CUMBRARI, ABRA	PASS	16 09 5	68 11 W	766	01	CURICAMARUSCA	POPL	21 21 5	65 45 W	766	04
CUMBRARI, CERRO	HT	15 48 5	68 45 W	766	01	CURADERO	POPL	18 01 5	65 00 W	766	05
CUMBRE	POPL	16 33 5	62 20 W	766	05	CURAMARA DE CARANGAS SEE					
CUMBRE	POPL	18 56 5	63 33 W	766	04	CURAMARA DE CARANGAS	POPL	17 52 5	68 26 W	766	00
CUMBRE	POPL	20 23 5	63 54 W	766	04	CURAMARA SEE CURAMARA DE PACAJES	POPL	17 40 5	68 02 W	766	00
CUMBRE	POPL	20 44 5	66 12 W	766	04	CURAMARA SEE CURAMARA DE CARANGAS	POPL	17 52 5	68 26 W	766	00
CUMBRE	POPL	21 33 5	65 41 W	766	01	CURAMARA DE CARANGAS	POPL	17 52 5	68 26 W	766	05
CUMBRE	POPL	21 33 5	65 42 W	766	01	CURAMARA DE PACAJES	POPL	17 40 5	68 02 W	766	05
CUMBRE SEE LA CUMBRE, ESTACION	RSTA	16 22 5	68 03 W	766	00	CURAMAY, CERRO SEE CURNAYA, CERRO	HT	19 55 5	68 50 W	766	00
CUMBRE CAMPANARIO	POPL	21 43 5	64 35 W	766	04	CURAMAY, CERRO SEE CURNAYA, CERRO	HT	19 55 5	68 50 W	766	00
CUMBRE CHAMARA, ABRA	PASS	15 03 5	68 20 W	766	01	CURAPAMPA SEE CURUPAMPA	POPL	15 50 5	68 40 W	766	00
CUMBRE CHAMARA, ABRA SEE						CURAPATO SEE CABRAPATA	POPL	15 43 5	68 45 W	766	00
CUMBRE CHAMARA, ABRA	PASS	15 03 5	68 30 W	766	00	CURBA SEE CURVA	POPL	15 07 5	69 03 W	766	00
CUMBRE DE CHARCOY	POPL	21 34 5	65 03 W	766	04	CURCHILENA	POPL	21 39 5	65 40 W	766	01
CUMBRE DE CHARCOYA SEE						CURCILLA	POPL	17 45 5	68 19 W	766	04
CUMBRE DE CHARCOY	POPL	21 34 5	65 03 W	766	00	CURCILLO SEE CURCILLA	POPL	17 45 5	68 19 W	766	00
CUMBRE DEL CHICOTE CHICO SEE						CURCUMARI SEE CURCUMARI, CERRO	HT	16 03 5	68 07 W	766	00
CUMBRES DEL CHICOTE CHICO	SITE	17 24 5	66 52 W	766	00	CURCUMARI, CERRO	HT	16 03 5	68 07 W	766	05
CUMBRE DEL CHICOTE GRANDE SEE						CURCURA SEE CUCURA	POPL	15 30 5	67 53 W	766	00
CUMBRES DEL CHICOTE GRANDE	SITE	17 22 5	66 55 W	766	00	CURUMARI SEE CURUMARI	POPL	21 19 5	66 21 W	766	00
CUMBREPAMPA	POPL	20 39 5	66 22 W	766	04	CURI, CADENA DEL SEE					
CUMBRES DEL CHICOTE CHICO	SITE	17 24 5	66 52 W	766	01	EL CURI, CADENA DE	HTS	17 45 5	65 30 W	766	00
CUMBRES DEL CHICOTE GRANDE	SITE	17 22 5	66 55 W	766	01	CURI, RIO DEL SEE EL CURI, RIO	STRM	17 46 5	65 24 W	766	00
CUMONDARATE	POPL	21 03 5	63 47 W	766	04	CURI, SIERRA	HTS	20 26 5	64 15 W	766	05
CUMUCU	POPL	17 10 5	68 39 W	766	04	CURIPAO, RIO SEE CARIPAO, RIO	STRM	14 30 5	64 56 W	766	00
CUMUJO SEE CONUJO	POPL	19 13 5	68 24 W	766	00	CURIBO	POPL	17 44 5	63 14 W	766	04
CUBA	POPL	17 31 5	68 03 W	766	03	CURICHA	POPL	12 37 5	63 31 W	766	05
CUBA	POPL	20 49 5	68 22 W	766	04	CURICHE	POPL	14 03 5	61 56 W	766	04
CUNACHI SEE CUNACHI, CERRO	HT	19 45 5	66 24 W	766	00	CURICHE	POPL	15 40 5	61 54 W	766	04
CUNACHI, CERRO	HT	19 45 5	66 24 W	766	01	CURICHE	POPL	18 29 5	62 59 W	766	04
CUNA MUERTA SEE LA CUNA MUERTA	POPL	18 46 5	63 51 W	766	00	CURICHE	POPL	18 44 5	63 16 W	766	04
CUNCANI	POPL	21 40 5	65 42 W	766	01	CURICHE	POPL	19 18 5	61 08 W	766	04

CURICHE	POPL	19 26 5	60 39 M	766	04	CURUJO, LAGUNA	SEE	CURUTU, LAGUNA	LAKE	22 26 5	67 01 M	766	00
CURICHE	POPL	19 32 5	65 53 M	766	04	CURUTU, LAGUNA			LAKE	22 26 5	67 01 M	766	01
CURICHES	SEE	CURICHE				CURUTU, QUEBRADA			STRM	22 27 5	66 59 M	766	01
CURICHI	SEE	CURICHE				CURUTU, QUEBRADA			STRM	21 41 5	65 32 M	766	01
CURICHI	SEE	CURICHE				CURUYUQUE	SEE	CURUYUQUE	POPL	21 12 5	63 42 M	766	00
CURICHI	SEE	CURICHE				CURUYUQUE			POPL	20 25 5	63 25 M	766	04
CURICHON						CURVA			POPL	15 07 5	69 03 M	766	04
CURICHON						CURVE	SEE	CURVA	POPL	15 07 5	69 03 M	766	00
CURICHON HIDALGO	STRM	11 42 5	68 24 M	766	04	CUSAL - CERRO			HT	15 29 5	67 44 M	766	01
CURICO, RIO	STRM	14 40 5	65 04 M	766	04	CUSI ¹ SEX EL CUSI			POPL	17 26 5	63 43 M	766	00
CURIMATA	LCTV	16 36 5	67 27 M	766	01	CUSICANQUI			LCTV	17 01 5	68 50 M	766	01
CURIMORA	POPL	19 22 5	67 10 M	766	03	CUSILLUNI, CERRO			HT	15 54 5	68 44 M	766	01
CURIPAUTA, ABRA	PASS	20 20 5	63 27 M	766	04	CUSIPAMPA			POPL	16 54 5	67 07 M	766	04
CURIGUINCA, CERRO	HT	22 40 5	67 54 M	766	04	CUSIRE			POPL	17 27 5	68 56 M	766	01
CURIRABA, ARROYO	SEE	CARIRABA, ARROYO				CUSIS	SEE	LOS CUSIS	POPL	16 57 5	58 39 M	766	00
CURIRABA, ARROYO	STRM	14 42 5	66 44 M	766	00	CUSIS, RIO IDOLIVIAS							
CURIZA, RIO	SEE	CURIZO, RIO				CORREA DOS BARRIOS (BRAZIL)			STRM	16 39 5	58 29 M	766	04
CURIZO, RIO	STRM	14 46 5	68 20 M	766	02	CUSISAL, ARROYO			STRM	18 00 5	65 20 M	766	04
CUARINI, RIO	STRM	15 36 5	68 47 M	766	02	CUSLORA, RIO			STRM	15 08 5	69 02 M	766	02
CUROPACITO, CERRO	HT	19 34 5	63 37 M	766	04	CUSLORA, RIO	SEE	CAVIAYA, RIO	STRM	15 11 5	69 04 M	766	00
CURUCAMBA	POPL	17 37 5	65 36 M	766	04	CUSPE			POPL	20 52 5	68 33 M	766	05
CURUMAYA, CERRO	HT	19 55 5	68 50 M	766	04	CUSUÑO, CERRO	SEE	COMILIO, CERRO	HT	20 01 5	66 45 M	766	00
CURUMAYA, NEVADO	SEE	CURUMAYA, CERRO				CUSUÑO NORTE, CERRO	SEE	COMILIO, CERRO	HT	20 01 5	66 45 M	766	00
CURUMAYA, CERRO	HT	19 55 5	68 50 M	766	00	CUTI			POPL	17 02 5	66 53 M	766	05
CURUMBASI	POPL	21 21 5	63 55 M	766	01	CUTICUCHO			POPL	16 11 5	68 09 M	766	01
CURUMBASI, QUEBRADA	STRM	21 19 5	63 53 M	766	01	CUTICUCHU	SEE	CUTICUCHO	POPL	16 11 5	68 09 M	766	00
CURUNDAITI, CERRO	HT	18 59 5	62 01 M	766	05	CUTICUCHU	SEE	CUTICUCHO	POPL	16 11 5	68 09 M	766	00
CURUPAITAI	POPL	26 17 5	63 28 M	766	01	CUTINARCA			POPL	17 04 5	67 34 M	766	05
CURUPAITAL	SEE	CURUPAITAI				CUTINARCA	SEE	PORVENIR	POPL	17 00 5	67 38 M	766	00
CURUPAMPA	POPL	15 50 5	68 40 M	766	01	CUTINARCA			POPL	18 11 5	66 56 M	766	04
CURUPAUTO	SEE	CURUPAUTU				CUTINORA			POPL	19 20 5	67 13 M	766	04
CURUPAUTU	POPL	14 44 5	62 07 M	766	04	CUTINZA, CIENEGA DE	SEE	CUTINZA, CIENEGA DE	MESH	20 52 5	68 33 M	766	00
CURUPI	POPL	11 01 5	67 37 M	766	04	CUTINZA, CIENEGA DE			POPL	16 19 5	68 25 M	766	02
CURURENDA	POPL	21 59 5	62 49 M	766	05	CUTIRAYO			POPL	20 47 5	67 51 M	766	04
CURURI	POPL	17 27 5	66 37 M	766	01	CUTURCA			POPL	17 17 5	69 36 M	766	01
CURURU	SEE	SAN PEDRO DE CURUCURU				CUTUNE			POPL	17 17 5	69 36 M	766	01
CURURUQUE	POPL	21 12 5	63 42 M	766	04	CUTUNE, RIO			STRM	17 21 5	69 38 M	766	01
CURUTA, QUEBRADA	SEE	CURUTU, QUEBRADA											
CURUTU, QUEBRADA	STRM	22 27 5	66 59 M	766	00								

CUTUSANI SEE CUTUSUMA	POPL	16 17 S	68 37 W	766	00				
CUTUSUMA	POPL	16 17 S	68 37 W	766	01				
CUVERENA, RÍO SEE CUVERENE, RÍO	STRM	14 38 S	65 42 W	766	00				
CUVERENA, RÍO SEE CUVERENE, RÍO	STRM	14 38 S	65 42 W	766	00				
CUVERENE, RÍO	STRM	14 38 S	65 42 W	766	04				
CUYACUYA	POPL	17 53 S	65 15 W	766	04				
CUYAVI	POPL	16 29 S	68 40 W	766	02				
CUYUCHI	POPL	15 54 S	68 16 W	766	02				
CUYUVIN CHICO, ARROYO	STRM	9 50 S	65 46 W	766	04				
CUYUVIN GRANDE, ARROYO	STRM	9 54 S	65 42 W	766	05				
CUYUVIN PEQUEÑO, ARROYO SEE CUYUVIN CHICO, ARROYO	STRM	9 50 S	65 46 W	766	00				
CUZCO, CERRO	HT	19 51 S	66 48 W	766	04				
CUZCO, MUDO DE	HTS	19 54 S	66 45 W	766	05				
DALENCE SEE									
PANTALEÓN DALENCE, PROVINCIA	PROV	18 20 S	66 55 W	766	00				
DALENCE SEE TE. ANTE BULLAÍN	POPL	17 58 S	67 01 W	766	00				
DALENCE, PROVINCIA SEE									
PANTALEÓN DALENCE, PROVINCIA	PROV	18 20 S	66 55 W	766	00				
DANIEL CAÑAS, PROVINCIA	PROV	20 15 S	68 15 W	766	02				
DANKIS SEE DANTAS	POPL	10 20 S	66 06 W	766	00				
DANTAS	POPL	10 20 S	66 06 W	766	04				
DAMBIO, RÍO	STRM	13 37 S	67 31 W	766	03				
DARUTO	POPL	14 31 S	61 55 W	766	04				
DARDAMELOS	POPL	18 42 S	66 29 W	766	04				
DEATA SEE DEATA	POPL	21 22 S	66 13 W	766	00				
DECIERTO SEE DESIERTO	POPL	17 25 S	69 16 W	766	00				
DE GUARAYOS SEE POTRERO, RÍO	STRM	17 32 S	61 35 W	766	00				
DELEGACION DEL ORIENTE SEE									
ÁNGEL SANDOVAL, PROVINCIA	PROV	17 30 S	58 30 W	766	00				
DELICIAS	POPL	14 48 S	62 46 W	766	04				
DELTA	POPL	13 59 S	62 02 W	766	04				
DEPOSITO	POPL	19 19 S	66 29 W	766	04				
DERAL	POPL	10 57 S	66 30 W	766	04				
DERREPENTE	POPL	11 00 S	67 30 W	766	04				
DERREPENTE SEE DERREPENTE, ARROYO	STRM	10 55 S	66 52 W	766	00				
DERREPENTE, ARROYO	STRM	10 55 S	66 52 W	766	04				
DERREPEO, ARROYO SEE									
DERREPENTE, ARROYO	STRM	10 55 S	66 52 W	766	00				
DERREPEO, ARROYO SEE									
DERREPENTE, ARROYO	STRM	10 55 S	66 52 W	766	00				
DESBARRADO SEE DEBARRADO, CERRO	HT	18 07 S	63 36 W	766	04				
DESBARRADO, CERRO	HT	18 07 S	63 36 W	766	04				
DESBARRADO	LCTV	15 13 S	67 44 W	766	01				
DEBARRADO, CARRÓN	GRGE	19 22 S	65 25 W	766	01				
DESAGUADERO	POPL	16 34 S	69 02 W	766	04				
DESAGUADERO	STRM	14 37 S	68 59 W	766	04				
DESAGUADERO SEE DESAGUADERO, RÍO	STRM	18 24 S	67 05 W	766	00				
DESAGUADERO, RÍO	STRM	18 24 S	67 05 W	766	05				
DESAGUADERO RIVER SEE									
DESAGUADERO, RÍO	STRM	18 24 S	67 05 W	766	00				
DESCARBO, RÍO	STRM	10 42 S	65 33 W	766	04				
DESCARBO, RÍO	STRM	11 10 S	65 45 W	766	03				
DESCONCIERTO	POPL	14 19 S	62 00 W	766	04				
DESCONCIERTO	POPL	14 40 S	61 51 W	766	04				
DESCONCIERTO SEE DESCONCIERTO	POPL	14 40 S	61 51 W	766	00				
DESEADA	LCTV	11 20 S	66 56 W	766	04				
DESECHO	POPL	22 05 S	64 43 W	766	04				
DESEMPOCADA	POPL	16 42 S	60 23 W	766	04				
DESENGAÑO	POPL	13 50 S	66 10 W	766	04				
DESENGAÑO, CERRO DEL	HILL	19 01 S	58 05 W	766	04				
DESESPERADO, RÍO	STRM	17 00 S	65 16 W	766	01				
DESERTO	POPL	17 25 S	69 16 W	766	01				
DESILINDE	POPL	17 28 S	61 32 W	766	04				
DESPECIDO	POPL	13 59 S	61 59 W	766	04				
DESPENSA SEE LA DESPENSA	POPL	19 22 S	65 17 W	766	04				
DESTACAMENTO	POPL	18 20 S	66 26 W	766	04				
DESTACAMENTO BUWÚ SEE BUWÚ	POPL	19 35 S	58 00 W	766	00				
DESTIENTO SEE DESTALAMENTO	POPL	10 20 S	66 20 W	766	00				
DESTERRO	POPL	14 37 S	62 05 W	766	04				
DEVATI, LAGUNA	LAKE	22 10 S	67 05 W	766	01				
DIABLASA SEE DIABLESA	POPL	19 43 S	68 19 W	766	00				
DIABLESA	POPL	19 43 S	68 19 W	766	02				
DIABLESA, PANPA	PAPA	19 44 S	68 17 W	766	03				
DIABLO, CERRO	HT	16 33 S	62 07 W	766	04				
DIABULLU	POPL	20 46 S	68 21 W	766	01				

DIAGUILLO, CERRO	HT	20 45 S	68 20 W	766	04	DOÑA MARÍA COSTA	POPL	21 44 S	66 02 W	766	01
DIAMANTE, CERRO	HT	14 38 S	61 38 W	766	04	DON DIEGO	POPL	19 38 S	65 35 W	766	05
DIAMANTINA	POPL	14 40 S	61 35 W	766	04	DON JORGE, RÍO SEE SAN JORGE, RÍO	STRM	17 22 S	63 20 W	766	00
DIANA, ARROYO	STRM	10 34 S	66 56 W	766	04	DORADO	POPL	10 27 S	66 43 W	766	04
DIEZ DE ABRIL	POPL	14 01 S	61 52 W	766	03	DORADO	POPL	16 16 S	67 38 W	766	04
DIEZ DE ABRIL SEE DIEZ DE ABRIL	POPL	14 01 S	61 52 W	766	00	DORADO, RÍO SEE EL DORADO, RÍO	STRM	17 17 S	64 20 W	766	00
DIONICIO SEE DIGNISIO	POPL	10 46 S	67 40 W	766	00	DORATE, LAGUNA SEE DEVATI, LAGUNA	LAKE	22 10 S	67 05 W	766	00
DIONICIO SEE DIGNISIO	POPL	10 46 S	63 52 W	766	00	D'ORBIGNI SEE D'ORBIGNY	POPL	21 59 S	62 52 W	766	00
DIGNISIO	POPL	10 46 S	67 40 W	766	04	D'ORBIGNY	POPL	21 59 S	62 52 W	766	03
DIGNISIO	POPL	10 46 S	63 52 W	766	05	D'ORBIGNY, RÍO SEE ICHDA, RÍO	STRM	15 44 S	65 15 W	766	00
DESCARGO, RÍO SEE DESCARGO, RÍO	STRM	11 10 S	65 45 W	766	00	D'ORBIGNY, RÍO	STRM	16 15 S	66 07 W	766	04
DESCARGORIA SEE DESCARGO, RÍO	STRM	10 42 S	65 33 W	766	00	D'ORBIGNI, RÍO SEE D'ORBIGNY, RÍO	STRM	16 15 S	66 07 W	766	00
DISCUSIÓN	POPL	11 13 S	69 12 W	766	04	D'ORBIGNI, RÍO SEE D'ORBIGNY, RÍO	STRM	16 15 S	66 07 W	766	00
DIVISADERO	POPL	19 21 S	63 34 W	766	04	DOS, PUNTA	PT	18 12 S	57 34 W	766	01
DIVISADERO	POPL	21 53 S	63 29 W	766	04	DOS CALLES	POPL	10 50 S	67 27 W	766	04
DIVORCIO	LCTV	19 22 S	64 14 W	766	01	DOS DICIEMBRE SEE SOUSA	POPL	10 21 S	67 12 W	766	00
DIVORTIO SEE DIVORCIO	LCTV	19 22 S	64 14 W	766	00	DOS FLORES, ISLA SEE COMPRIDA, ISLA	ISL	13 00 S	62 23 W	766	00
DOLORE SEE DOLORES	POPL	10 12 S	58 34 W	766	00	DOS LUJASAS, PUNTA SEE DOS, PUNTA	PI	18 12 S	57 34 W	766	00
DOLORES	POPL	11 56 S	60 46 W	766	05	DULCE, ARROYO	STRM	13 02 S	64 48 W	766	04
DOLORES	POPL	14 00 S	66 30 W	766	05	DULCE, ARROYO	STRM	17 27 S	63 10 W	766	04
DOLORES	POPL	14 53 S	65 11 W	766	04	DULCE NOMBRE, SERRANÍA	HIS	22 33 S	67 03 W	766	04
DOLORES	POPL	15 00 S	60 50 W	766	05	DULCE NOMBRE, SERRANÍA DE SET					
DOLORES	POPL	16 02 S	60 25 W	766	04	DULCE NOMBRE, SERRANÍA	HIS	22 33 S	67 03 W	766	00
DOLORES SEE DOLORESA	POPL	16 14 S	62 26 W	766	00	DUMI, RÍO	STRM	14 43 S	66 14 W	766	05
DOLORES	POPL	21 55 S	61 31 W	766	04	DUMI, LAGO SEE ROGGAGUADO, LAGO	LAKE	12 52 S	65 43 W	766	00
DOLORES	POPL	17 25 S	63 38 W	766	04	DUNAPLAYA	POPL	15 29 S	67 54 W	766	01
DOLORES	POPL	17 48 S	60 34 W	766	05	DUNAPLAYA SEE DUNAPLAYA	POPL	15 29 S	67 54 W	766	00
DOLORES	POPL	17 53 S	60 17 W	766	05	DURÁN SEE EL DURÁN	POPL	18 32 S	63 36 W	766	00
DOLORES	POPL	10 12 S	58 34 W	766	04	DURAZNILLO SEE DURAZNILLO	POPL	17 46 S	64 59 W	766	00
DOLORES	LCTV	11 40 S	68 59 W	766	04	DURAZNILLO	POPL	17 46 S	64 59 W	766	04
DOLORES, ARROYO SEE DOLORES, ARROYO	STRM	16 27 S	59 27 W	766	00	DURAZNO	LCTV	17 09 S	65 55 W	766	04
DOLORES, ARROYO (BRAZIL)	STRM	16 27 S	59 27 W	766	04	DURAZNO SEE DURAZNOS	POPL	19 36 S	65 05 W	766	00
DOLORES, RÍO	STRM	17 22 S	63 41 W	766	01	DURAZNO, LAGUNA DE	LAKE	18 34 S	64 12 W	766	04
DOLOROSA	POPL	10 14 S	62 26 W	766	04	DURAZNO, LAGUNA DEL SEE					
DONINGO SEE SANTO DOMINGO	POPL	10 26 S	66 29 W	766	00	DURAZNO, LAGUNA DE	LAKE	18 34 S	64 12 W	766	00
DONINGO, LAGUNA	LAKE	12 50 S	65 11 W	766	04	DURAZNOS	POPL	19 36 S	65 05 W	766	05
						EA LOMA SEE LA LOMA	POPL	20 29 S	66 34 W	766	00

ECHAMA, CERRO	HT	22 04 5	65 19 W	766	05	EL BARRERO	LCITY	14 33 5	61 40 W	766	04
ECHAMA, QUEBRADA	STRM	22 01 5	65 21 W	766	03	EL BARRIAL	POPL	20 19 5	63 44 W	766	04
ECHAMA, QUEBRADA DE SEE						EL BAUL SEE EL BAUL, CERRO	HT	18 56 5	64 52 W	766	00
ECHAMA, QUEBRADA	STRM	22 01 5	65 21 W	766	00	EL BAUL, CERRO	HT	18 56 5	64 52 W	766	04
ECHAMA, QUEBRADA SEE						EL BERI SEE BERI DEPARTAMENTO DEL	DEPT	14 80 5	65 30 W	766	00
ECHAMA, QUEBRADA	STRM	22 01 5	65 21 W	766	00						
ECLABON, RIO SEE ESLABON, RIO	STRM	14 13 5	68 33 E	766	00	EL DEU	LCITY	14 39 5	67 42 W	766	04
						EL DE SEE EL VI	POPL	17 41 5	62 55 W	766	00
ECRAMA, CERRO SEE ECHAMA, CERRO	HT	22 04 5	65 19 W	766	00	EL OF SEE EL VI	POPL	17 46 5	60 34 W	766	00
E, CUBA SEE CUBA	POPL	20 49 5	63 58 W	766	00	EL BOCO, CERRO	HT	16 38 5	62 20 W	766	04
EDUARDO, ISLA SEE EDUARDO, ISLA	ISL	10 34 5	65 49 W	766	00	EL BOLSON	POPL	17 17 5	63 37 W	766	04
EDUARDO, ISLA	ISL	10 34 5	65 49 W	766	04						
EGÓZ	POPL	17 37 5	61 36 W	766	04	EL BRASIL	POPL	19 21 5	62 31 W	766	04
						EL BUFETE	POPL	20 51 5	64 23 W	766	04
EKERANA	POPL	16 07 5	68 36 W	766	02	EL BUFETE, CERRO	HT	20 52 5	64 23 W	766	01
EKERANE SEE EKERANA	POPL	16 07 5	68 36 W	766	00	EL CABAYO RAMBI	POPL	21 38	62 58 W	766	04
EKERANI SEE EKERANA	POPL	16 07 5	68 36 W	766	00	EL CAJETAL	POPL	13 30	61 57 W	766	01
EL AGUILA	POPL	15 47 5	62 14 W	766	04						
EL ALGARROBAL	POPL	21 51 5	63 58 W	766	04	EL CAICO	POPL	17 28 5	66 17 W	766	04
						EL CAIRO	POPL	13 52 5	66 22 W	766	04
EL ALGARROBAL	POPL	21 54 5	62 52 W	766	04	EL CAJAL	POPL	20 10 5	64 17 W	766	01
EL ALMACÉN	POPL	14 10 5	63 29 W	766	04	EL CAJAVERAL	POPL	20 55 5	63 25 W	766	04
EL ALTO, ESTACIÓN	RSTA	16 30 5	68 10 W	766	03	EL CARRICHO	POPL	21 44 5	62 58 W	766	04
EL ANOSTO	POPL	18 43 5	64 38 W	766	04						
EL ANOSTO	POPL	21 36 5	65 35 W	766	31	EL CARRER SEE CARRER	POPL	11 41 5	67 51 W	766	00
						EL CARRER	POPL	12 00 5	67 11 W	766	04
EL ANOSTO	POPL	22 28 5	64 38 W	766	04	EL CARRER	POPL	13 20 5	65 20 W	766	04
EL ARROYO SEE EL ARROYÓN	LCITY	14 59 5	62 36 W	766	00	EL CARRER	POPL	19 48 5	66 07 W	766	04
EL ARROYÓN	LCITY	14 59 5	62 36 W	766	04	EL CARRER	POPL	13 54 5	65 28 W	766	04
EL ASIERTO	POPL	19 55 5	46 39 W	766	03						
EL ATAJADO, QUEBRADA SEE						EL CARRER	POPL	13 56 5	63 40 W	766	05
ESPEJOS, QUEBRADA DE	STRM	17 59 5	63 23 W	766	00	EL CARRER	POPL	14 32 5	64 41 W	766	04
						EL CARRER	POPL	14 37 5	63 54 W	766	04
EL ATAJADO, QUEBRADA	STRM	17 58 5	63 31 W	766	04	EL CARRER SEE DESTIERNO	POPL	14 37 5	62 05 W	766	00
EL ATAJO DEL NOCONCAL SEE						EL CARRER	POPL	14 37 5	62 31 W	766	04
EL ATAJO DEL NOCONCAL	LCITY	19 42 5	63 37 W	766	00						
EL ATAJO DEL NOCONCAL	LCITY	19 42 5	63 37 W	766	01	EL CARRER	POPL	14 38 5	62 05 W	766	04
EL BAJÍO	POPL	17 34 5	63 15 W	766	04	EL CARRER	POPL	14 40 5	62 37 W	766	04
EL BAÑADO	POPL	19 39 5	64 29 W	766	04	EL CARRER	POPL	14 54 5	64 50 W	766	04
						EL CARRER	POPL	15 13 5	65 03 W	766	04
EL BAÑADO	POPL	20 19 5	65 11 W	766	04	EL CARRER	POPL	16 03 5	61 07 W	766	04
EL BAÑADO	POPL	20 50 5	63 15 W	766	04						
EL BARRERO	POPL	14 09 5	61 59 W	766	04	EL CARRER	POPL	16 11 5	62 59 W	766	04
EL BARRERO	POPL	14 41 5	61 59 W	766	04	EL CARRER	POPL	18 37 5	58 30 W	766	04

EL CARNER	POPL	18 49 5	58 33 W	766	05	EL CHURO	POPL	19 20 5	64 43 W	766	04
EL CARNER	LCTV	16 44 5	62 29 W	766	04	EL CHURO SEE EL CHURO	POPL	19 20 5	64 43 W	766	00
EL CARNER- CERRO	MT	18 32 5	59 45 W	766	04	EL CIBRAL	POPL	17 22 5	63 18 W	766	01
EL CASTILLO	POPL	16 21 5	60 59 W	766	04	EL CIBRAL	POPL	19 40 5	64 05 W	766	01
EL CASTILLO, CERRO	MT	18 38 5	64 28 W	766	04	EL CODDO	POPL	15 50 5	66 06 W	766	04
EL CEBAL SEE EL CAÑAL	POPL	20 10 5	64 17 W	766	00	EL COLEGIO	POPL	15 01 5	64 43 W	766	04
EL CERRITO SEE EL CERRO	POPL	17 31 5	61 34 W	766	00	EL COLORADO- CERRO	MT	13 21 5	64 34 W	766	05
EL CERRITO	MT	22 17 5	64 14 W	766	04	EL COMBATE	POPL	15 50 5	64 21 W	766	05
EL CERRO	POPL	13 10 5	65 14 W	766	04	EL COMBOR, CERRO	MT	21 55 5	66 04 W	766	04
EL CERRO	POPL	14 02 5	61 35 W	766	05	EL CONGRESO	POPL	14 36 5	61 32 W	766	04
EL CERRO	POPL	17 26 5	62 54 W	766	04	EL CONSEJO	POPL	14 11 5	61 48 W	766	04
EL CERRO	POPL	17 31 5	61 34 W	766	05	EL CONSEJO	POPL	15 06 5	61 50 W	766	04
EL CERRO	POPL	19 31 5	64 15 W	766	05	EL CUPICERO	POPL	16 56 5	65 23 W	766	01
EL CERRO	LCTV	13 15 5	65 32 W	766	04	EL CURI	POPL	17 46 5	65 24 W	766	04
EL CERRO SEE EL CERRO, CERRO	MT	14 36 5	61 31 W	766	00	EL CURI, CADENA DE	MTS	17 45 5	65 30 W	766	01
EL CERRO- CERRO	MT	14 06 5	61 31 W	766	04	EL CURI, RÍO	STRN	17 46 5	65 24 W	766	03
EL CHACABAL SEE EL CHACATIAL	POPL	10 20 5	63 52 W	766	00	EL CUSI	POPL	13 44 5	63 37 W	766	04
EL CHACABAL	POPL	18 20 5	63 52 W	766	01	EL CUSI	POPL	17 26 5	63 45 W	766	04
EL CHACO	POPL	18 19 5	64 11 W	766	04	EL DEPARTAMENTO PANDO SEE					
EL CHACO	POPL	18 52 5	65 05 W	766	04	PANDO, DEPARTAMENTO DE	DEPT	11 20 5	67 40 W	766	00
EL CHACO	POPL	20 07 5	65 20 W	766	04	EL DESEO, CERRO	MT	15 01 5	62 12 W	766	04
EL CHACO	POPL	21 40 5	65 17 W	766	04	EL DORINE	POPL	15 20 5	64 55 W	766	04
EL CHACO SEE GRAN CHACO	REGA	23 00 5	60 00 W	766	00	EL DORADO	POPL	18 20 5	63 01 W	766	04
EL CHANAR	POPL	21 36 5	65 16 W	766	04	EL DORADO	POPL	19 48 5	64 23 W	766	04
EL CHAPE	POPL	17 55 5	64 02 W	766	04	EL DORADO, CERRO	MT	19 51 5	64 22 W	766	04
EL CHILICAR	POPL	21 37 5	65 16 W	766	04	EL DORADO, RÍO	STRN	17 17 5	64 20 W	766	04
EL CHILLAR SEE EL CHILICAR	POPL	21 37 5	65 16 W	766	00	EL DURAN	POPL	18 32 5	63 36 W	766	04
EL CHILICAR SEE EL CHILICAR	POPL	21 37 5	65 16 W	766	00	EL DURAN, CERRO	MT	18 31 5	63 35 W	766	04
EL CHORO	POPL	16 46 5	67 42 W	766	01	ELE ELE	POPL	18 06 5	64 45 W	766	05
EL CHORO	POPL	16 36 5	66 42 W	766	01	ELENA	POPL	12 47 5	63 06 W	766	04
EL CHORO	POPL	18 22 5	67 10 W	766	04	ELENA	POPL	15 15 5	68 25 W	766	04
EL CHORO- RÍO	STRN	16 48 5	67 40 W	766	01	ELENA- CUMBRE SEE ELENA, CUMBRE DE	MT	14 44 5	68 30 W	766	00
EL CHORRO SEE EL CHAGÓ	POPL	18 22 5	67 10 W	766	00	ELENA- CUMBRE DE	MT	14 44 5	68 30 W	766	04
EL CHORRO	POPL	18 42 5	64 02 W	766	02	ELENA- CUMBRE DEL SEE					
EL CHORRO	POPL	22 06 5	63 47 W	766	04	ELENA- CUMBRE DE	MT	14 44 5	68 30 W	766	00
EL CHUCHEAL	POPL	16 49 5	63 06 W	766	04	ELENA- RÍO	STRN	16 11 5	67 46 W	766	04
EL CHURO	POPL	18 50 5	64 00 W	766	04	EL ENCANTO	POPL	14 12 5	61 59 W	766	04
						EL ENCANTO	POPL	14 18 5	66 28 W	766	04

EL ENCANTO	POPL	14 62 S	62 25 W	766	04	EL HOCHO	POPL	15 09 S	62 33 W	766	04
EL ENCANTO	POPL	15 30 S	64 19 W	766	04	EL HOJAR	POPL	12 23 S	65 35 W	766	04
EL ENCANTO	POPL	16 57 S	59 24 W	766	04	EL HOJON	POPL	14 31 S	61 39 W	766	04
EL ENGAÑO	POPL	15 56 S	64 33 W	766	04	EL HOJON	POPL	15 36 S	61 36 W	766	04
EL ESPINILLO SEE ESPINO	POPL	17 13 S	58 43 W	766	00	EL HOLINO	LCTV	19 30 S	65 49 W	766	02
EL ESPINO	POPL	19 13 S	62 25 W	766	04	EL HOLINO	POPL	21 40 S	65 45 W	766	03
EL ESPINO	POPL	19 13 S	63 21 W	766	03	EL MONTE	POPL	21 10 S	65 20 W	766	04
EL ESPINO, QUEDRADA	STRM	19 13 S	63 15 W	766	01	EL MONTE	POPL	21 37 S	65 16 W	766	05
EL ESTANQUE	POPL	18 11 S	64 12 W	766	04	EL MONTE DE SANDOVAL SEE EL MONTE	POPL	21 10 S	65 20 W	766	00
EL FRAILE	POPL	17 27 S	63 43 W	766	04	EL MOZARA	POPL	21 00 S	64 20 W	766	04
EL GALPÓN	POPL	21 52 S	62 53 W	766	05	EL MORO	POPL	19 22 S	65 06 W	766	01
EL GALPÓN LAS HORAS SEE EL GALPÓN	POPL	21 52 S	62 53 W	766	00	EL MORO	POPL	21 33 S	65 16 W	766	01
EL GAUCHO SEE LOS GAUCHOS	POPL	17 39 S	61 44 W	766	00	EL MOTACUSAL	POPL	14 25 S	64 44 W	766	04
EL GRAN CHACO SEE GRAN CHACO	REGN	23 00 S	60 00 W	766	00	EL MUNDO SEE EL MUNDO, CERRO	HT	19 47 S	66 25 W	766	00
EL GRITADO, SEMBRANÍA DE SEE						EL MUNDO, CERRO	HT	19 47 S	66 25 W	766	05
CAIZA, SEMBRANÍA DE	HTS	21 40 S	63 15 W	766	00	EL MUJUN	POPL	15 04 S	61 37 W	766	04
EL QUAY	POPL	16 53 S	61 00 W	766	04	EL MARAJAL CASTEDO SEE CASTEDO	POPL	16 10 S	62 02 W	766	00
EL HORNO SEE EL CHORRO	POPL	18 42 S	64 02 W	766	00	EL ROSAL	POPL	21 07 S	64 34 W	766	05
EL MOVITO	POPL	11 20 S	66 11 W	766	04	EL OJITO	HT	18 25 S	64 13 W	766	04
EL MUAICO SEE MUAICO	POPL	21 47 S	64 14 W	766	00	EL ORO	POPL	18 47 S	64 19 W	766	04
EL INCA, CERRO	HT	14 49 S	60 26 W	766	04	EL PABELLÓN	POPL	21 54 S	64 54 W	766	01
EL INFIERNO	POPL	14 26 S	61 30 W	766	04	EL PAILÓN	POPL	17 39 S	62 45 W	766	04
EL INFIERNO	POPL	15 00 S	61 07 W	766	04	EL PALONAL	POPL	21 02 S	63 27 W	766	01
EL JOPO	LCTV	17 46 S	63 55 W	766	04	EL PALONAL	POPL	21 12 S	64 32 W	766	04
EL JUNO	HT	17 10 S	65 44 W	766	04	EL PALMAR	POPL	15 20 S	60 48 W	766	04
EL JUNQUILLAR	POPL	16 21 S	61 36 W	766	04	EL PALMAR	POPL	17 51 S	63 09 W	766	05
EL JUMU SEE EL JUNO	HT	17 10 S	65 44 W	766	00	EL PALMAR SEE EL PALMARITO	POPL	19 01 S	63 02 W	766	00
EL LECHERÓN	POPL	21 34 S	63 21 W	766	04	EL PALMAR	POPL	20 53 S	64 15 W	766	05
EL MACHO SEE EL MOCHO	POPL	15 09 S	62 33 W	766	00	EL PALMAR	POPL	21 25 S	63 46 W	766	01
EL MAGUÉ	POPL	17 49 S	63 22 W	766	04	EL PALMAR	POPL	21 54 S	63 39 W	766	04
EL MATIR SEE EL MATIRE	POPL	14 51 S	65 44 W	766	00	EL PALMARITO	POPL	19 01 S	63 02 W	766	04
EL MATIRE	POPL	14 51 S	65 44 W	766	04	EL PALO	POPL	18 06 S	64 12 W	766	05
EL MELÓN	POPL	20 16 S	64 06 W	766	01	EL PALOMAR	POPL	16 43 S	68 00 W	766	01
EL MESÓN	POPL	20 11 S	64 01 W	766	04	EL PALOMAR SEE EL PALMAR	POPL	21 25 S	63 46 W	766	00
EL MIPERÚ	POPL	21 34 S	65 16 W	766	04	EL PALO MARCADO SEE PALO MARCADO	POPL	21 27 S	63 07 W	766	00
EL MIRADOR	POPL	21 11 S	63 05 W	766	04	EL PARAÍS SEE EL PARAÍSO	POPL	15 57 S	61 36 W	766	00
EL MISTOLAR	POPL	21 30 S	63 02 W	766	04	EL PARAÍSO	POPL	15 57 S	61 36 W	766	04

EL PARI	POPL	17 47 5	63 12 W	766	04	EL PRADO	POPL	14 43 5	66 56 W	766	04
EL PARY SEE EL PARI	POPL	17 47 5	63 12 W	766	00	EL PRADO	POPL	14 45 5	61 43 W	766	04
EL PASO	POPL	17 22 5	66 17 W	766	04	EL PRESTO	POPL	15 54 5	62 09 W	766	04
EL PATA	POPL	16 34 5	60 44 W	766	04	EL PUENTE	POPL	16 16 5	62 58 W	766	05
EL PELADO, CERRO	MT	15 32 5	67 13 W	766	04	EL PUENTE	POPL	19 03 5	64 50 W	766	04
EL PELEADOR	POPL	15 09 5	61 36 W	766	04	EL PUENTE	POPL	17 47 5	64 17 W	766	01
EL PELUDO	POPL	15 11 5	61 36 W	766	04	EL PUENTE	POPL	21 17 5	65 17 W	766	05
EL PELUDO SEE EL PELUDO, CERRO	MT	15 31 5	67 10 W	766	00	EL PUESTO	POPL	20 36 5	65 40 W	766	01
EL PELUDO, CERRO	MT	15 31 5	67 10 W	766	01	EL PUESTO	POPL	21 02 5	65 44 W	766	01
EL PENCAL SEE EL PENCAL	POPL	19 25 5	63 43 W	766	00	EL PUQUIO	POPL	18 29 5	62 48 W	766	05
EL PENSAMIENTO	POPL	14 44 5	61 35 W	766	04	EL PUQUIO	POPL	19 16 5	57 56 W	766	04
EL PERAL	POPL	18 56 5	64 55 W	766	04	EL PUQUIO SEE EL PUQUIO	POPL	18 29 5	62 48 W	766	00
EL PERU	POPL	12 07 5	64 16 W	766	03	EL RABOZEE SEE RABOZEE	POPL	18 20 5	59 45 W	766	00
EL PESCADO SEE VILLA SERRANO	POPL	19 06 5	64 23 W	766	00	EL RANCHO	POPL	21 27 5	64 47 W	766	04
EL PILA SEE EL PILAR	POPL	14 15 5	65 25 W	766	00	EL RECREO	POPL	14 03 5	62 18 W	766	04
EL PILAR	POPL	14 11 5	65 25 W	766	04	EL RECREO	POPL	15 28 5	64 03 W	766	04
EL PIMIENTO SEE EL PIMIENTO	POPL	18 48 5	57 52 W	766	00	EL RECREO	POPL	18 42 5	58 46 W	766	04
EL PIMIENTO	POPL	18 48 5	57 52 W	766	04	EL RECREO	POPL	19 30 5	63 50 W	766	04
EL PIRAL	POPL	22 10 5	64 44 W	766	04	EL REPUBIO	POPL	14 22 5	66 35 W	766	04
EL PIRAL, CERRO	MT	22 09 5	64 44 W	766	04	EL REMANSO	POPL	16 31 5	63 44 W	766	04
EL PENCAL	POPL	19 25 5	63 43 W	766	04	EL REMANSO SEE REMANSO	POPL	17 34 5	62 49 W	766	00
EL POCITO	POPL	15 16 5	62 32 W	766	04	EL REMANSO SEE EL REMANSO	POPL	16 31 5	63 44 W	766	00
EL POCITO	LCTV	15 52 5	62 13 W	766	04	EL RENATE	POPL	14 25 5	64 35 W	766	04
EL PÓPULO	POPL	21 53 5	65 19 W	766	04	EL RENATE	POPL	17 34 5	63 27 W	766	04
EL PORVENIR	POPL	14 24 5	63 10 W	766	04	EL RENATE	POPL	17 56 5	62 09 W	766	04
EL PORVENIR	POPL	14 45 5	62 48 W	766	04	EL RETIRO	POPL	18 51 5	65 22 W	766	04
EL PORVENIR	POPL	18 53 5	64 56 W	766	04	EL RETIRO HACIENDA SEE EL RETIRO	POPL	18 51 5	65 22 W	766	00
EL PORVENIR	POPL	20 51 5	65 20 W	766	04	EL RODEO SEE RODEO	POPL	19 03 5	64 36 W	766	00
EL PORVENIR, LERDO	MT	14 08 5	61 43 W	766	05	EL ROSARIO SEE ROSARIO	POPL	18 45 5	64 00 W	766	00
EL POSITO SEE EL POCITO	POPL	15 16 5	62 32 W	766	00	EL ROSARIO, CERRO	MT	14 26 5	61 49 W	766	04
EL POSITO SEE EL POCITO	LCTV	15 52 5	62 13 W	766	00	EL PRADO SEE EL PRADO	POPL	13 43 5	65 41 W	766	00
EL POTRERO	POPL	17 05 5	59 01 W	766	04	EL SALITRAL	POPL	17 23 5	63 16 W	766	04
EL POTRERO	POPL	18 05 5	59 39 W	766	04	EL SALITRE	POPL	20 53 5	64 55 W	766	04
EL POTRERO	POPL	18 14 5	52 47 W	766	04	EL SALTO	POPL	19 45 5	64 28 W	766	02
EL POZO	POPL	16 39 5	61 01 W	766	04	EL SARA	POPL	12 06 5	65 17 W	766	04
EL POZO SEE EL PASO	POPL	17 22 5	66 17 W	766	00	EL SAUCE	POPL	20 58 5	63 25 W	766	04
EL PRADO	POPL	13 43 5	65 41 W	766	03	EL SAUZAL SEE EL SAUZAL	POPL	22 08 5	64 42 W	766	00

EL SAUZAL	POPL	22 00 S	64 42 W	766	04	EL WATE SEE EL YALLE	POPL	15 20 S	60 54 W	766	00
EL SIRA	HT	21 50 S	64 02 W	766	04	EL VEINTICUATRO	POPL	14 03 S	62 16 W	766	04
EL STELZER	POPL	16 25 S	61 10 W	766	04	EL VILLADERO	POPL	21 02 S	64 19 W	766	04
EL TACUARAL	POPL	14 10 S	65 37 W	766	64	EL VERDE	POPL	14 36 S	62 47 W	766	04
EL TACUARAL, CERRO SEE TACUARAL, CERRO	HT	15 35 S	67 16 W	766	00	EL VERDE	POPL	14 37 S	62 47 W	766	04
EL TAMBILLO	POPL	19 25 S	67 20 W	766	04	EL VI	POPL	16 32 S	60 59 W	766	04
EL TANGO SEE TANGO	POPL	21 27 S	64 23 W	766	00	EL VI	POPL	16 40 S	58 28 W	766	04
EL TANGO SEE LOS MARANJOS	POPL	21 32 S	64 08 W	766	00	EL VI	POPL	16 40 S	60 56 W	766	04
EL TANGO	POPL	21 37 S	65 22 W	766	01	EL VI	POPL	17 41 S	62 55 W	766	04
EL TANGO	POPL	21 44 S	65 34 W	766	04	EL VI	POPL	17 46 S	60 36 W	766	04
EL TAPADO	POPL	14 05 S	65 25 W	766	04	EL VIRA SEE PALMIRA	POPL	20 42 S	65 56 W	766	00
EL TAPADO SEE EL TAPADO, CURICHE	HRSN	13 30 S	66 30 W	766	00	EL VIRA, RIO	STBN	11 20 S	65 21 W	766	05
EL TAPADO, CURICHE	HRSN	13 30 S	66 30 W	766	04	EL VIRAY SEE EL VIRAY, CERRO	HT	22 01 S	64 05 W	766	00
EL TARTAGAL	POPL	19 50 S	63 56 W	766	04	EL VIRAY, CERRO	HT	22 01 S	64 05 W	766	01
EL TESORO	POPL	15 19 S	61 05 W	766	03	EL VOLCAN	POPL	22 10 S	64 42 W	766	04
EL TEYU	POPL	21 49 S	62 53 W	766	04	EL VOLCAN SEE EL VOLCAN, CERRO	HT	18 30 S	68 46 W	766	00
EL TIGRE SEE LA TRAMPA DEL TIGRE	POPL	21 17 S	67 20 W	766	00	EL VOLCAN, CERRO	HT	18 30 S	68 46 W	766	05
EL TINA	POPL	14 44 S	64 39 W	766	04	EL VOLCAN, CERRO	HT	22 23 S	66 45 W	766	04
EL TINA	POPL	14 59 S	64 27 W	766	04	EL YUCUMBI	POPL	21 51 S	67 01 W	766	04
EL TINTO	POPL	17 37 S	61 31 W	766	03	EMBOCADA	POPL	11 05 S	65 48 W	766	04
EL TOCO	POPL	14 37 S	64 39 W	766	04	EMBOCADA	POPL	15 36 S	63 44 W	766	04
EL TOCO	POPL	15 33 S	64 17 W	766	04	EMBOCADA	POPL	16 03 S	62 10 W	766	04
EL TORNO	POPL	14 10 S	62 11 W	766	04	EMBOCADA	POPL	16 23 S	60 53 W	766	04
EL TORNO	POPL	14 19 S	62 54 W	766	04	EMBOCADA	POPL	16 43 S	62 17 W	766	04
EL TORNO	POPL	15 02 S	60 37 W	766	05	EMBOCADA	POPL	16 44 S	60 20 W	766	04
EL TORNO SEE TORNO	POPL	17 59 S	63 23 W	766	00	EMBOCADA SEE LA EMBOCADA	POPL	16 39 S	63 34 W	766	00
EL TRIGAL	POPL	10 17 S	64 00 W	766	05	EMBOCADA	POPL	17 01 S	60 48 W	766	04
EL TRIUNFO SEE LAS PETAS	POPL	13 53 S	66 40 W	766	00	EMBOCADA	POPL	17 15 S	60 59 W	766	04
EL TROMPILLO	POPL	13 46 S	65 50 W	766	04	EMBOCADO SEE EMBOCADA	POPL	16 21 S	60 53 W	766	00
EL TROMPILLO	POPL	17 40 S	63 10 W	766	04	EMBOCADO SEE EMBOCADA	POPL	16 41 S	62 17 W	766	00
EL TROMPILLO MELGAR	LCY	15 04 S	64 42 W	766	04	EMBORAZU GRANDE SEE EMBORAZU GRANDE, RIO	STBN	22 17 S	64 35 W	766	00
EL TURQUI	POPL	19 20 S	65 50 W	766	01	EMBORAZU GRANDE, RIO	STBN	22 17 S	64 35 W	766	04
ELWA, R ^{DO} SEE ISLA, RIO	STBN	9 49 S	65 59 W	766	00	EMBOSADA SEE EMBOCADA	POPL	16 41 S	62 17 W	766	00
EL VADO	POPL	18 00 S	64 35 W	766	04	EMBOSADA, RIO	STBN	13 10 S	67 17 W	766	05
EL YALLE	POPL	15 20 S	60 54 W	766	04	ENETERIO	POPL	22 24 S	64 33 W	766	04
EL VALLE	POPL	17 41 S	65 11 W	766	04	ENEY	POPL	15 20 S	67 04 W	766	04

EMPACHO, ARROYO	STRM	12 06 5	67 11 W	766 04	ENSERADA DE MÉRIGUE	POPL	16 17 5	67 12 W	766 01
EMPALME	POPL	11 06 5	65 51 W	766 04	ENSERADA DE MÉRIGUE SEE				
EMPALME	POPL	19 57 5	65 25 W	766 04	ENSERADA DE MÉRIGUE	POPL	16 17 5	67 12 W	766 00
EMPALME, ESTACION	RSTA	17 24 5	63 53 W	766 04	ENSERADA DE MÉRIGUE SEE				
EMPEDADO	POPL	14 19 5	61 49 W	766 04	ENSERADA DE MÉRIGUE	POPL	16 17 5	67 12 W	766 00
EMPEZA	POPL	20 36 5	68 26 W	766 05	ENTREGA	POPL	14 30 5	62 29 W	766 04
EMPEZA, ARROYO SEE					ENTRE RÍOS	POPL	14 33 5	65 07 W	766 04
EMPEZA, ARROYO DE	STRM	20 29 5	68 29 W	766 00	ENTRE RÍOS	POPL	21 31 5	65 41 W	766 01
EMPEZA, ARROYO DE	STRM	20 29 5	68 29 W	766 01	ENTRE RÍOS	POPL	21 32 5	64 17 W	766 05
EMPEZA, CERRO	HT	20 30 5	68 22 W	766 05	EQUITOS	POPL	17 30 5	61 20 W	766 04
EMPEZA, CUMBRE SEE					ERASANA SEE MONDO, RÍO	STRM	14 30 5	67 35 W	766 00
EMPEZA, CUMBRE DE	HT	20 37 5	68 20 W	766 00	ERASANA APICHANA SEE MONDO, RÍO	STRM	14 30 5	67 35 W	766 00
EMPEZA, CUMBRE DE	HT	20 37 5	68 20 W	766 02	ERASANA, RÍO SEE MONDO, RÍO	STRM	14 30 5	67 35 W	766 00
EMPEZA, CUMBRE DEL SEE					ERQUIS SEE ERQUIZ	POPL	21 20 5	64 51 W	766 00
EMPEZA, CUMBRE DE	HT	20 37 5	68 20 W	766 00	ERQUIZ	POPL	21 20 5	64 51 W	766 03
EMPEZA, SALAR DE	SALT	20 22 5	68 32 W	766 05	ESADA, ARROYO	STRM	11 20 5	66 56 W	766 04
EMPIRADO	POPL	18 22 5	63 51 W	766 04	ESARSANA, RÍO	STRM	16 33 5	67 54 W	766 02
EMP. LAS TAPERAS SEE LAS TAPERAS	LCTV	11 00 5	65 51 W	766 00	ESARSESANA, RÍO SEE ESARSANA, RÍO	STRM	16 33 5	67 54 W	766 00
EMPRESA	POPL	10 37 5	65 31 W	766 03	ESASANA, RÍO SEE ESAPASANA, RÍO	STRM	16 33 5	67 54 W	766 00
EMPRESA	POPL	11 20 5	68 48 W	766 05	ESCALA	POPL	21 36 5	66 52 W	766 05
EMPRESA	POPL	14 31 5	62 33 W	766 04	ESCALERA	POPL	21 18 5	66 14 W	766 01
EMPRESA SEE EMPRESA	POPL	18 37 5	65 31 W	766 00	ESCALERA, RÍO	STRM	21 30 5	67 01 W	766 01
ENAJEGUA, RÍO	STRM	13 14 5	68 57 W	766 04	ESCALERAS, ABRA DE	PASS	19 37 5	65 02 W	766 04
ENAJEGUA, RÍO SEE ENAJEGUA, RÍO	STRM	13 14 5	68 57 W	766 00	ESCALERAS, ABRA SEE				
ENAPURERA, RÍO	STRM	13 40 5	67 26 W	766 05	ESCALERAS, ABRA DE	PASS	19 37 5	65 02 W	766 00
ENCANTADA INICUA SEE					ESCALÓN	POPL	17 52 5	65 43 W	766 03
INICUA, ENCANTADA DE	GPSE	15 22 5	67 31 W	766 00	ESCALÓN	POPL	19 20 5	64 13 W	766 05
ENCARADAS SEE LAS ENCANTADAS	POPL	21 55 5	63 11 W	766 00	ESCALÓN	PASS	19 29 5	64 12 W	766 04
ENCANTADA	POPL	16 18 5	60 59 W	766 04	ESCALÓN, PUNTA	HT	17 32 5	65 09 W	766 04
ENCANTADO SEE ENCANTADA	POPL	16 18 5	60 59 W	766 00	ESCAPADIA	POPL	16 37 5	68 45 W	766 01
ENCANTADO, CERRO	HT	21 18 5	63 48 W	766 04	ESCAPA	POPL	20 50 5	65 40 W	766 01
ENCARCIJADA	POPL	15 51 5	60 16 W	766 04	ESCAPA, CERRO SEE ESCAPADA, CERRO	HT	21 19 5	67 42 W	766 00
ENCARCIJADA	POPL	17 46 5	59 51 W	766 05	ESCAPADA, CERRO	HT	21 19 5	67 42 W	766 04
ENCARCIJADA	POPL	18 17 5	62 56 W	766 04	ESCAPANA	POPL	21 30 5	65 17 W	766 04
ENCARCIJADA	POPL	18 23 5	58 34 W	766 04	ESCARA	POPL	18 52 5	68 13 W	766 05
ENCUENTRO	POPL	15 20 5	67 44 W	766 01	ESCARA	POPL	20 41 5	65 42 W	766 05
ENE, RÍO	STRM	16 33 5	65 09 W	766 04	ESCARA, RÍO	STRM	20 41 5	65 38 W	766 01
ENESANA, RÍO	STRM	16 18 5	66 06 W	766 04	ESCARAYA	POPL	18 19 5	66 35 W	766 04

ESCARQUI	POPL	20 49 S	65 43 W	766	04				
ESCASIVI	POPL	15 31 S	67 57 W	766	02				
ESCATI SEE ESCALA	POPL	21 36 S	66 52 W	766	00				
ESCOBITAS	POPL	18 31 S	59 14 W	766	05				
ESCOBITAS	POPL	18 44 S	58 46 W	766	04				
ESCOLA	POPL	16 55 S	66 59 W	766	04				
ESCOLEA SEE TACALCA	POPL	21 23 S	65 27 W	766	00				
ESCOMA	POPL	15 40 S	69 00 W	766	05				
ESCOMA SEE ESCOMA, RÍO	STBN	15 40 S	69 00 W	766	00				
ESCOMA, RÍO	STBN	15 40 S	69 00 W	766	04				
ESCONDIDO	POPL	18 45 S	68 03 W	766	04				
ESCORIANI	POPL	21 04 S	66 07 W	766	05				
ESCORIANI	POPL	21 00 S	66 17 W	766	01				
ESCORIANI SEE ESCORIANI, ESTACIÓN	RSTA	21 05 S	66 07 W	766	00				
ESCORIANI, ESTACIÓN	RSTA	21 05 S	66 07 W	766	01				
ESILLANAS, RÍO SEE ESILLANAS, RÍO	STBN	14 07 S	68 19 W	766	00				
ESILLANAS, RÍO	STBN	14 07 S	68 19 W	766	02				
ESILLANAS, RÍO SEE ESILLANAS, RÍO	STBN	14 07 S	68 19 W	766	00				
ESLABÓN, RÍO	STBN	14 13 S	68 33 W	766	04				
ESLABÓN, RÍO	STBN	14 33 S	67 43 W	766	05				
ESLABONERÍA	POPL	20 57 S	66 63 W	766	01				
ESLEAON, RÍO SEE ESLABÓN, RÍO	STBN	14 13 S	68 33 W	766	00				
ESMERALDA	POPL	17 01 S	67 51 W	766	03				
ESMERALDA, ARROYO SEE									
ESMERALDA, ARROYO	STBN	13 09 S	67 54 W	766	00				
ESMERALDA, RÍO	STBN	13 30 S	67 39 W	766	05				
ESMERALDA, RÍO	STBN	13 52 S	68 26 W	766	05				
ESMERALDAS	POPL	19 46 S	68 38 W	766	01				
ESMERACA	POPL	21 42 S	66 15 W	766	05				
ESORSANA, RÍO SEE ESANSANA, RÍO	STBN	16 32 S	67 54 W	766	00				
ESPAÑA, CACHELA	FALL	12 29 S	68 36 W	766	04				
ESPEJILLOS, QUEBRADA SEE									
TACHAMENDO, RÍO	STBN	17 56 S	63 22 W	766	00				
ESPEJO	POPL	18 43 S	58 13 W	766	05				
ESPEJO, CERRO	HT	16 36 S	62 07 W	766	04				
ESPEJOS	POPL	17 56 S	63 24 W	766	04				
ESPEJOS, QUEBRADA SEE									
ESPEJOS, QUEBRADA DE	STBN	17 59 S	63 23 W	766	00				
ESPEJOS, QUEBRADA DE	STBN	17 59 S	63 23 W	766	05				
ESPERA, CERRO DE SEE									
LASPERAL, CERRO	HT	21 48 S	64 46 W	766	00				
ESPERANA SEE ESPERANZA	POPL	15 06 S	68 29 W	766	00				
ESPERANCITA	POPL	14 13 S	61 46 W	766	04				
ESPERANCITA	POPL	14 44 S	62 37 W	766	04				
ESPERANCITA	POPL	16 45 S	62 36 W	766	05				
ESPERANCITA	POPL	16 55 S	68 06 W	766	04				
ESPERANZA	POPL	18 17 S	66 42 W	766	04				
ESPERANZA SEE CACHELA ESPERANZA	POPL	19 32 S	65 38 W	766	00				
ESPERANZA	POPL	21 03 S	66 08 W	766	04				
ESPERANZA	POPL	11 16 S	69 21 W	766	05				
ESPERANZA	POPL	11 51 S	66 46 W	766	04				
ESPERANZA SEE LA ESPERANZA	POPL	14 34 S	62 18 W	766	00				
ESPERANZA SEE BUENA ESPERANZA	POPL	14 53 S	62 19 W	766	00				
ESPERANZA	POPL	14 59 S	61 26 W	766	04				
ESPERANZA	POPL	15 06 S	68 29 W	766	04				
ESPERANZA	POPL	15 18 S	68 01 W	766	03				
ESPERANZA	POPL	15 46 S	67 37 W	766	03				
ESPERANZA SEE									
CAMPAMENTO LA ESPERANZA	POPL	15 58 S	66 59 W	766	00				
ESPERANZA	POPL	16 20 S	61 16 W	766	05				
ESPERANZA	POPL	17 21 S	68 56 W	766	04				
ESPERANZA	POPL	17 49 S	68 47 W	766	04				
ESPERANZA	POPL	17 52 S	68 02 W	766	04				
ESPERANZA SEE BELLA ESPERANZA	POPL	21 27 S	65 18 W	766	00				
ESPERANZA, CERRO	HT	16 15 S	68 13 W	766	01				
ESPERANZA, CERRO DE LA	HT	16 13 S	68 19 W	766	01				
ESPERANZA, RÍO	STBN	15 48 S	67 41 W	766	01				
ESPERANZA, ALTO DE LA SEE									
LA ESPERANZA, ALTO DE	HT	15 51 S	66 59 W	766	00				
ESPERANZA SEE LA ESPERANZA	POPL	15 56 S	61 00 W	766	00				
ESPÍA	POPL	16 20 S	67 20 W	766	05				
ESPICATA	POPL	21 37 S	65 46 W	766	03				
ESPINA SEE ESPINO	POPL	17 13 S	58 43 W	766	00				
ESPINAL SEE ESPINO	POPL	17 13 S	58 43 W	766	00				
ESPINAL SEE E. ESPINO	POPL	19 11 S	62 25 W	766	00				
ESPINAL	LCTY	18 32 S	64 20 W	766	04				

ESPIÑALPEÑA, CERRO SEE									
ESQUINAPEÑA, CERRO	HT	20 50 5	69 16 W	766	00				
ESPINO	POPL	17 13 5	50 43 W	766	04				
ESPINO SEE EL USPIO	POPL	19 13 5	63 21 W	766	00				
ESPIRITU	POPL	13 49 5	66 12 W	766	04				
ESPIRITU	POPL	14 12 5	66 37 W	766	04				
ESPIRITU SANTO	POPL	17 09 5	65 30 W	766	05				
ESPIRITU SANTO, CERRO	HT	10 27 5	64 39 W	766	04				
ESPIRITU SANTO, CERRO	HT	10 39 5	64 50 W	766	04				
ESPIRITU SANTO, CERRO DEL SEE									
ESPIRITU SANTO, CERRO	HT	10 39 5	64 50 W	766	00				
ESQUILLANI SEE ESQUILLANI	POPL	16 16 5	60 29 W	766	00				
ESQUEÑA	POPL	10 44 5	66 00 W	766	04				
ESQUILLANI	POPL	17 32 5	66 45 W	766	04				
ESQUILLANI	POPL	17 16 5	60 29 W	766	01				
ESQUILLANI SEE ESQUILLANI	POPL	17 32 5	66 45 W	766	00				
ESQUINA SEE ESQUEÑA	POPL	10 44 5	66 00 W	766	00				
ESQUINA	POPL	19 46 5	65 44 W	766	02				
ESQUINA SEE LA ESQUINA	POPL	21 23 5	63 18 W	766	00				
ESQUINA	POPL	22 02 5	65 36 W	766	04				
ESQUINA BLANCA, QUEBRADA	STBH	21 56 5	65 27 W	766	02				
ESQUINAPEÑA, CERRO	HT	20 50 5	69 16 W	766	01				
ESQUIRE	POPL	19 36 5	65 13 W	766	05				
ESQUIRE SEE ESQUIRE	POPL	19 36 5	65 13 W	766	00				
ESTACION, RIO SEE ESLABON, RIO	STBH	14 33 5	67 43 W	766	00				
ESTACA	POPL	15 35 5	58 19 W	766	04				
ESTACAS, LOSA DE	HILL	10 40 5	63 45 W	766	04				
ESTACION	POPL	11 03 5	60 50 W	766	04				
ESTACION, CERRO DE	HT	10 00 5	60 00 W	766	04				
ESTACIONES SEE PUERTO ESTACIONES	POPL	10 57 5	64 46 W	766	00				
ESTACIONES SEE PUERTO ESTACIONES	POPL	10 57 5	64 46 W	766	00				
ESTALINI	POPL	15 37 5	67 09 W	766	01				
ESTAMBIA	POPL	14 37 5	64 46 W	766	04				
ESTANCIA	POPL	19 44 5	65 30 W	766	04				
ESTANCIA	POPL	13 53 5	65 53 W	766	05				
ESTANCIA SEE VILLCAMACA	POPL	10 02 5	60 40 W	766	00				
ESTANCIA SEE VILLCAMACA	POPL	10 05 5	60 42 W	766	00				
ESTANCIA	POPL	10 24 5	60 15 W	766	04				
ESTANCIA CANTITANI	POPL	15 18 5	60 35 W	766	02				
ESTANCIA CERRO JESUS SEE									
CERRO JESUS	POPL	17 24 5	61 14 W	766	00				
ESTANCIA CHOCOLATE SEE CHOCOLATE	POPL	17 03 5	61 57 W	766	00				
ESTANCIA DE LOS PEREZ SEE									
PUERTO PEREZ	POPL	17 16 5	62 59 W	766	00				
ESTANCIA PUSILLANI	POPL	15 18 5	60 41 W	766	02				
ESTANCIA SAN MICHELITO SEE									
SAN MICHELITO	POPL	17 03 5	61 59 W	766	00				
ESTANCIA SAN RAMON SEE SAN RAMON	POPL	17 33 5	61 04 W	766	00				
ESTANCIA VEJALITA	POPL	15 20 5	60 37 W	766	02				
ESTANI	POPL	11 30 5	65 43 W	766	04				
ESTANQUE, QUEBRADA DEL	STBH	21 43 5	65 19 W	766	01				
ESTARCA	POPL	21 41 5	65 57 W	766	05				
ESTEBAN, RIO SEE ESLABON, RIO	STBH	14 13 5	60 33 W	766	00				
ESTEBAN ARCE SEE									
ESTEBAN ARCE, PROVINCIA	PROV	17 40 5	66 00 W	766	00				
ESTEBAN ARCE, PROVINCIA	PROV	17 40 5	66 00 W	766	00				
ESTERLINA, ARROYO	STBH	13 50 5	65 44 W	766	04				
ESTERLINO, ARROYO SEE									
ESTERLINA, ARROYO	STBH	13 50 5	65 44 W	766	00				
ESTIVARES	POPL	11 27 5	67 26 W	766	04				
ESTILLANAS, RIO SEE ESILLANAS, RIO	STBH	14 07 5	68 19 W	766	00				
ESTRELLA	POPL	10 56 5	67 43 W	766	04				
ESTRELLA SEE LA ESTRELLA	POPL	14 97 5	62 13 W	766	00				
ESTRELLA	POPL	14 00 5	61 50 W	766	04				
ESTUERA	POPL	16 32 5	67 37 W	766	01				
ESTUERA, CERRO	HT	16 16 5	60 15 W	766	01				
ESMAYA	POPL	15 34 5	67 59 W	766	04				
ETAPA	POPL	10 45 5	65 52 W	766	04				
ETERMASANA, RIO	STBH	16 17 5	65 23 W	766	04				
ETERMASANA, RIO	STBH	16 20 5	65 35 W	766	01				
ETERMASANA, RIO SEE									
ETERMASANA, RIO	STBH	16 17 5	65 23 W	766	00				
ETERMASANA, RIO SEE									
ETERMASANA, RIO	STBH	16 20 5	65 35 W	766	00				
ETERMASANA, RIO SEE									
ETERMASANA, RIO	STBH	16 17 5	65 23 W	766	00				
ETHEA	POPL	11 56 5	66 52 W	766	04				

ETNEA, ARROYO SEE											
SAN RAFAEL, ARROYO	STRM	11 09 5	66 52 W	766	00	FALDA	POPL	22 00 5	65 35 W	766	04
ETNEA, ARROYO	STRM	11 57 5	66 51 W	766	04	FALDAJARA, CERRO	HT	22 31 5	67 42 W	766	04
EUCALIPTUS SEE TOMAS BARRON	POPL	17 35 5	67 31 W	766	00	FALDAJARA, CERRO SEE					
EUFRACIO	POPL	10 01 5	66 39 W	766	04	FALDAJARA, CERRO	HT	22 31 5	67 42 W	766	00
EUGENIO, BARRIO DE	MUSH	18 52 5	67 53 W	766	04	FALSURI	POPL	21 23 5	65 51 W	766	01
						FALSO, RIBEIRAO SEE TARVO, RIO	STRM	14 47 5	61 03 W	766	00
EULACIA SEE EULALIA	POPL	10 42 5	67 04 W	766	00	FALSO CORRAL	POPL	20 54 5	65 49 W	766	01
EULACIA, ARROYO, SEE EULALIA, ARROYO	STRM	10 40 5	66 03 W	766	00	FALSURI	POPL	17 49 5	68 57 W	766	03
EULALIA	POPL	10 42 5	67 01 W	766	04	FALSURI SEE MOESURI	POPL	18 30 5	68 27 W	766	00
EULALIA, ARROYO	STRM	10 40 5	66 53 W	766	04	FALSURI	POPL	23 16 5	65 30 W	766	04
EURECA SEE EUREKA	POPL	9 52 5	66 21 W	766	00	FALSURI	POPL	20 54 5	66 30 W	766	03
EURECA SEE EUREKA	POPL	10 36 5	67 17 W	766	00	FALSURI, PAMPA	PMPA	20 15 5	65 30 W	766	01
EUREKA	POPL	9 52 5	66 21 W	766	04	FALSURI, QUEBRADA	STRM	20 32 5	66 10 W	766	03
EUREKA	POPL	10 36 5	67 17 W	766	04	FALSURI, PAMPA	POPL	20 39 5	66 10 W	766	04
EURECIA SEE EUFRACIO	POPL	10 01 5	66 39 W	766	00	FALZURI SEE FALSURI	POPL	17 49 5	68 57 W	766	00
EUTALIS SEE EULALIA	POPL	10 42 5	67 04 W	766	00	FANGOSO, RIO	STRM	17 14 5	68 47 W	766	04
EVA-EVA, SERRANIA	HTS	15 41 5	66 40 W	766	04	FANGOS	POPL	16 58 5	63 34 W	766	04
EVANGELISTA	POPL	10 40 5	67 32 W	766	04	FANGOSO, RIO	STRM	14 34 5	67 45 W	766	01
EVANGELISTA	POPL	21 20 5	66 22 W	766	04	FARELLON	POPL	21 20 5	66 01 W	766	04
EVANGELISTA, CERRO	HT	21 17 5	66 18 W	766	01	FARELLON	POPL	21 22 5	66 04 W	766	04
EVERAY, RIO	STRM	16 42 5	67 10 W	766	05	FARELLON	POPL	21 26 5	66 11 W	766	01
EVERAY, RIO SEE EVERAY, RIO	STRM	16 42 5	67 10 W	766	00	FARELLON, CERRO	HT	21 41 5	66 19 W	766	05
EVILLECA SEE IVILLECA	POPL	19 55 5	63 42 W	766	00	FARELLON, CERRO SEE FARELLON, CERRO	HT	21 41 5	66 19 W	766	00
EVITIAPI SEE IVITIAPI	POPL	20 17 5	63 10 W	766	00	FARINAS	POPL	35 59 5	67 47 W	766	04
EXADAMAU, ARROYO	STRM	11 33 5	67 20 W	766	04	FARINUSA, CERRO	HT	21 20 5	65 50 W	766	04
EXADAMAU, ARROYO	STRM	11 50 5	67 16 W	766	04	F. CAHARA	LCY	10 55 5	67 57 W	766	04
EXALTACION	POPL	11 27 5	66 34 W	766	04	F. CUBA SEE CUBA	POPL	20 49 5	63 58 W	766	00
EXALTACION	POPL	13 16 5	65 15 W	766	05	F. CUBA SEE CUBA	POPL	20 49 5	63 58 W	766	00
EXALTACION	POPL	15 51 5	69 00 W	766	01	FEDERACION	POPL	11 49 5	67 22 W	766	04
EXTREMA, ARROYO SEE EXTREMO, ARROYO	STRM	10 17 5	66 44 W	766	00	FELICIDAD	POPL	15 28 5	61 03 W	766	05
EXTREMO, ARROYO	STRM	10 17 5	66 44 W	766	04	FELINI	POPL	15 22 5	68 31 W	766	04
EXTREMA, ARROYO	STRM	11 01 5	68 20 W	766	04	FELIPE GALARZA	POPL	20 42 5	63 33 W	766	02
EXADAMAU, ARROYO SEE						FERMIN SEE SAN FERNIN	POPL	18 40 5	58 37 W	766	00
EXADAMAU, ARROYO	STRM	11 33 5	67 20 W	766	00	FERNANDES SEE FERNANDEZ	POPL	14 30 5	64 35 W	766	00
						FERNANDEZ	POPL	14 30 5	64 35 W	766	04
						FERRERA	POPL	11 01 5	68 12 W	766	04
FABULOSA	POPL	16 06 5	68 15 W	766	01	F. HUACURI	POPL	18 11 5	66 26 W	766	04

F. MIACURI SEE F. MIACURI	POPL	10 11 5	66 26 W	766	00	FLORIALI	POPL	15 59 5	67 10 W	766	01
FICA	POPL	11 03 5	68 30 W	766	01	FLORIATI SEE FLORIATI	POPL	15 59 5	67 10 W	766	00
FIENRO, QUEBRADA	STRM	17 41 5	63 14 W	766	04	FLORIDA SEE FLORIDA, PROVINCIA	PROV	18 00 5	63 55 W	766	00
FIGURAS, CACHUELA SEE						FLORIDA	POPL	10 49 5	65 53 W	766	05
ARARAS, CACHUELA	FALL	9 57 5	65 20 W	766	00	FLORIDA	POPL	12 05 5	67 02 W	766	04
FILADELFIA	POPL	11 20 5	68 46 W	766	05						
						FLORIDA	POPL	12 11 5	68 36 W	766	05
FILLPATA SEE COPAQUILA	POPL	19 13 5	67 07 W	766	00	FLORIDA	POPL	14 38 5	61 15 W	766	05
FLOPENA, ISLA	ISL	18 59 5	67 09 W	766	04	FLORIDA	POPL	14 47 5	62 43 W	766	04
FINCA ACHIMAYPOLLA	POPL	21 19 5	64 32 W	766	04	FLORIDA	POPL	14 55 5	64 49 W	766	04
FINCA CONSTANCIA SEE CONSTANCIA	POPL	18 28 5	65 18 W	766	00	FLORIDA SEE FLORIATI	POPL	15 59 5	67 10 W	766	00
FINCA DE ACHIMAY POLLA SEE											
FINCA ACHIMAYPOLLA	POPL	21 19 5	64 32 W	766	00	FLORIDA	POPL	16 02 5	60 26 W	766	04
						FLORIDA SEE LA FLORIDA	POPL	16 21 5	67 46 W	766	00
FINCA ISCAYACHE SEE FINCA ISCAYACHI	POPL	21 26 5	65 07 W	766	00	FLORIDA	POPL	16 34 5	62 48 W	766	05
FINCA ISCAYACHI	POPL	21 26 5	65 07 W	766	01	FLORIDA	POPL	16 58 5	67 51 W	766	02
FINCA YUMBALPA	POPL	22 04 5	65 28 W	766	04	FLORIDA	POPL	17 15 5	61 05 W	766	05
FINPEZA	POPL	11 16 5	67 41 W	766	04						
FLORA, RIO	STRM	19 43 5	68 33 W	766	05	FLORIDA	POPL	18 28 5	59 26 W	766	05
						FLORIDA	POPL	18 32 5	63 29 W	766	05
FLOR DE CASA	POPL	14 13 5	61 48 W	766	04	FLORIDA	POPL	19 27 5	65 27 W	766	05
FLOR DE CASA SEE FLOR DE CASA	POPL	14 13 5	61 48 W	766	05	FLORIDA	POPL	21 45 5	62 55 W	766	04
FLOR DE CORAZON	POPL	11 02 5	67 12 W	766	04	FLORIDA SEE LA FLORIDA	POPL	21 57 5	63 15 W	766	00
FLOR DE ORO	POPL	13 18 5	62 38 W	766	04						
FLORENCIA	POPL	11 32 5	67 19 W	766	05	FLORIDA	LCTY	15 16 5	62 43 W	766	01
						FLORIDA, ARROYO	STRM	12 12 5	68 25 W	766	04
FLORENCIA	POPL	14 16 5	62 21 W	766	04	FLORIDA, ARROYO	STRM	10 50 5	65 52 W	766	04
FLORES	POPL	11 42 5	68 57 W	766	04	FLORIDA, PROVINCIA	PROV	18 00 5	63 55 W	766	03
FLORES	POPL	13 42 5	62 24 W	766	04	FLORIDA, RIO	STRM	16 37 5	61 07 W	766	05
FLORES, ILHA SEE FLORES, ISLA	ISL	13 02 5	62 43 W	766	00						
FLORES, ISLA	ISL	13 02 5	62 43 W	766	04	FONTALEZA	POPL	12 37 5	66 13 W	766	04
						FONTALEZA	POPL	12 06 5	66 49 W	766	05
FLORESPANTA SEE FLORESPANTA	POPL	21 23 5	64 05 W	766	00	FORTANA, ARROYO DO SEE					
FLORESPUNTA	POPL	21 18 5	66 04 W	766	01	FORTUNA, ARROYO	STRM	12 15 5	68 22 W	766	00
FLORESPUNTA	POPL	21 23 5	65 58 W	766	01	FORTIN BABYBASTIA SEE IBARENDA	POPL	19 46 5	62 37 W	766	00
FLORESPUNTA	POPL	21 23 5	66 05 W	766	04	FORTIN BOLQUEBRA SEE BOLQUEBRA	POPL	10 56 5	69 35 W	766	00
FLORESTA	POPL	11 09 5	68 47 W	766	05						
						FORTIN CREWANUX	POPL	21 54 5	62 54 W	766	04
FLORESTA	POPL	12 12 5	66 54 W	766	04	FORTIN CREWANUX NUEVO SEE					
FLORESTA SEE LA FLORESTA	POPL	20 02 5	63 05 W	766	00	FORTIN CREWANUX	POPL	21 54 5	62 54 W	766	00
FLORESTA SEE FLORESTA, ARROYO	STRM	11 06 5	68 45 W	766	00	FORTIN CURURENDA SEE CURURENDA	POPL	21 54 5	62 49 W	766	00
FLORESTA, ARROYO	STRM	11 06 5	68 45 W	766	04	FORTIN DESTACAMENTO BUTU SEE BUTU	POPL	19 35 5	58 09 W	766	00
FLORESTA, NACIENTE	SACE	11 09 5	68 48 W	766	04	FORTIN DON CASTRO SEE CASTRO	POPL	20 36 5	63 06 W	766	00
FLORESTA ARROYO, NACIENTE SEE						FORTIN DORNBIGI SEE DORNIGAY	POPL	21 59 5	62 52 W	766	00
FLORESTA, NACIENTE	SACE	11 09 5	68 48 W	766	00						

BLANK PAGE

-CONTINUED-

GAZETTEER

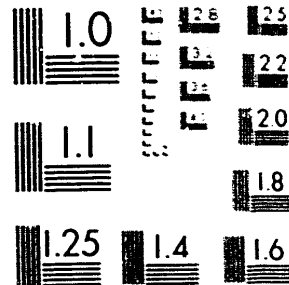
BOLIVIA

3

OF

6

F
S
T
C



XST HQ FORM 58 (13 FEB 80)

FORTÍN D'ORRIBIGAY SEE D'ORRIBIGAY	POPL	21 58 5	62 52 W	766	00	FUNDICIÓN SEE LA FUNDICIÓN	POPL	20 20 5	65 48 W	766	00
FORTÍN MANCA SEE MANCA	POPL	9 40 5	65 27 W	766	00	FUNDICIÓN	POPL	20 59 5	65 56 W	766	01
FORTÍN MUTÚN SEE MUTÚN	POPL	19 10 5	57 54 W	766	00	FUNDICIÓN	POPL	21 40 5	66 17 W	766	01
FORTÍN PUERTO HEATH SEE						FUNDICIONES	POPL	17 46 5	66 38 W	766	01
PUERTO HEATH	POPL	12 30 5	68 40 W	766	00	FUNDICIÓN/OMA	POPL	21 07 5	65 41 W	766	04
FORTÍN PUERTO RICO SEE PUERTO RICO	POPL	11 05 5	67 38 W	766	00	FUTURO SEE BUTURO	POPL	14 17 5	68 34 W	766	00
FORTÍN RÍO NEGRO SEE RÍO NEGRO	POPL	9 45 5	65 41 W	766	00						
FORTÍN ROBORE SEE ROBORE	POPL	18 20 5	59 45 W	766	00						
FORTÍN SANTA ROSA SEE SANTA ROSA	POPL	10 36 5	67 25 W	766	00						
FORTÍN VARGAS	POPL	19 37 5	58 14 W	766	04						
FORTUNA ARROYO SEE FORTUNA ARROYO	STRM	12 13 5	68 18 W	766	00						
FORTUNA ARROYO	STRM	10 10 5	66 36 W	766	04	GANIBA, LAGO SEE GAIBA, LAGUNA	LAKE	17 45 5	57 43 W	766	00
FORTUNA ARROYO	STRM	12 13 5	68 18 W	766	04	GANIBA, LAGO SEE GAIBA, LAGUNA	LAKE	17 45 5	57 43 W	766	00
FORTUNA ARROYO	STRM	12 15 5	68 22 W	766	01	GAIBA, LAGO SEE GAIBA, LAGUNA	LAKE	17 45 5	57 43 W	766	00
FORTUNA RÍO DE LA	STRM	16 36 5	58 46 W	766	04	GAIBA, LAGUNA (SPANISH)	LAKE	17 45 5	57 43 W	766	01
FORTUNA VIEJA	POPL	14 39 5	61 53 W	766	04	LAGOA GAIBA (PORTUGUESE)	LAKE	17 45 5	57 43 W	766	01
						GAIBALITO SEE CEIBALITO	POPL	21 47 5	63 36 W	766	00
FOSAYOC	POPL	22 08 5	65 45 W	766	01	GAIBA-HIRIN, LAGO SEE					
FRAILE SEE EL FRAILE	POPL	17 27 5	63 43 W	766	00	GAIBA HIRIN, LAGUNA	LAKE	17 46 5	57 49 W	766	00
FRAIELOMA	POPL	20 24 5	66 39 W	766	01	GAIBA HIRIN, LAGUNA	LAKE	17 46 5	57 49 W	766	05
FRANCIA	POPL	12 05 5	66 17 W	766	04	GAIBA HIRIN, LAGUNA DE SEE	LAKE	17 46 5	57 49 W	766	00
FRANCO, RÍO	STRM	14 23 5	61 24 W	766	05	GAIBA HIRIN, LAGUNA	LAKE	17 46 5	57 49 W	766	00
FRIAS SEE TOMÁS FRIAS, PROVINCIA	PROV	19 20 5	66 00 W	766	00	GAIBA HIRIN, LAGUNA	LAKE	17 46 5	57 49 W	766	00
FRIAS, PROVINCIA SEE						GAIBUANE SEE COIGUANE	POPL	20 06 5	68 36 W	766	00
TOMÁS FRIAS, PROVINCIA	PROV	19 20 5	66 00 W	766	00						
FRIAS, RÍO	STRM	19 01 5	63 47 W	766	05	GALA GUACANE	POPL	15 49 5	68 54 W	766	02
FRONTERA	POPL	10 20 5	66 20 W	766	04	GALÁN, CERRO	HT	21 40 5	66 21 W	766	05
FRONTERA	POPL	10 57 5	69 31 W	766	04	GALARZA, CAÑÓN DE	GAGE	18 42 5	63 45 W	766	02
FRONTERA	POPL	12 39 5	67 44 W	766	04	GALERA	POPL	21 30 5	67 01 W	766	04
FRONTERA	POPL	14 34 5	62 37 W	766	04	GALERAS	POPL	21 02 5	66 06 W	766	04
FRONTERE SEE FRONTERA	POPL	10 20 5	66 20 W	766	00	GALERAS	HT	21 32 5	67 00 W	766	04
FRUTILLANI	POPL	16 51 5	67 07 W	766	04	GALERAS, CERRO	HT	21 03 5	66 10 W	766	04
FRUTILLAR	POPL	19 25 5	65 22 W	766	01	GALERAS, CERRO SEE GALERAS	HT	21 32 5	67 00 W	766	00
						GALERAS, QUEBRADA DE	STRM	20 26 5	66 33 W	766	01
FUENTE, RÍO	STRM	14 38 5	68 44 W	766	05	GALISTIA SEE LA GALERIA	POPL	20 22 5	66 38 W	766	00
FUENTERPAMPA	POPL	19 21 5	64 13 W	766	04						
FUERTE QUEMADO	POPL	22 50 5	63 55 W	766	04	GALERO SEE GALERAS, CERRO	HT	21 03 5	66 10 W	766	00
FULLOCOTA	POPL	20 35 5	66 28 W	766	02	GALERO, CERRO SEE GALERAS, CERRO	HT	21 03 5	66 10 W	766	00
FUMADERO	POPL	14 36 5	62 25 W	766	04	GALISTINA	POPL	14 53 5	67 44 W	766	04
FUNDICIÓN SEE FUNDICIONES	POPL	17 46 5	66 38 W	766	00	GALLACAGUA, QUEBRADA SEE					
						QUALLOCOGUA, QUEBRADA	STRM	20 16 5	68 39 W	766	00

GALLATHUTA	POPL	17 27 5	68 52 W	766	02	GATEA, RÍO	STRM	15 19 5	67 45 W	766	01
GALLEGOS	POPL	21 21 5	65 44 W	766	01	GATERAS, CAMPO SEE					
GALLINRO SEE CALLIRPA	POPL	17 24 5	68 27 W	766	00	GATERAS, CAMPO DE	PLA	22 09 5	67 03 W	766	00
GALLO, MONTE DEL	POST	18 37 5	69 29 W	766	04	GATERAS, CAMPO DE	PLA	22 09 5	67 03 W	766	04
GALO	POPL	13 23 5	66 35 W	766	04	GATO SEE GALO	POPL	13 23 5	64 35 W	766	00
						GATO, ISLA SEE GATO, ISLA DEL	ISL	11 10 5	66 12 W	766	00
GALPON SEE EL GALPÓN	POPL	21 52 5	62 53 W	766	00	GATO, ISLA DE SEE GATO, ISLA DEL	ISL	11 10 5	66 12 W	766	00
GALPONES	POPL	17 41 5	64 01 W	766	04	GATO, ISLA DEL	ISL	11 10 5	66 12 W	766	04
GALPÓN SUÁREZ SEE GALPÓN SUÁREZ	POPL	16 40 5	63 37 W	766	00	GAUSEPAJA, ARROYO SEE					
GALPÓN SUÁREZ	POPL	16 40 5	63 37 W	766	05	GAUSEPAJA, ARROYO	STRM	13 33 5	68 21 W	766	00
GAMALEIRA	POPL	10 08 5	65 50 W	766	04	GAVETA SEE GAVETAS	POPL	17 56 5	64 13 W	766	00
						GAVETAS	POPL	17 56 5	64 13 W	766	04
GAMBOR	POPL	22 10 5	64 11 W	766	04	GAYOS SEE SAYOS	POPL	18 35 5	60 01 W	766	00
GAMELEIRA SEE GAMALEIRA	POPL	10 08 5	65 50 W	766	00	G. BAUER	POPL	16 24 5	60 55 W	766	04
GANCHAPA, CERRO	MT	21 21 5	67 47 W	766	02	GEIBALITO SEE CEIBALITO	POPL	21 47 5	63 34 W	766	00
GANGUANA SEE CANGUANA	POPL	19 05 5	68 32 W	766	00	GELOMAS	POPL	21 43 5	64 12 W	766	01
GANC KAPIRI, CERRO	MT	17 38 5	67 06 W	766	04	GEMELOS, CERRO	MT	20 05 5	68 44 W	766	01
						GENECHIQUITA	POPL	11 20 5	66 44 W	766	05
GARAGARANI	POPL	16 04 5	68 32 W	766	01	GENECHIQUITA, ARROYO SEE					
GARAGARANI, RÍO	STRM	16 09 5	68 30 W	766	01	GENECHIQUITA, RÍO	STRM	11 19 5	66 43 W	766	00
GARECA	POPL	21 29 5	64 20 W	766	00	GENECHIQUITA, RÍO	STRM	11 19 5	66 43 W	766	04
GARGANTUA, ISLA SEE GARGANTUA, ISLA	ISL	12 24 5	68 35 W	766	00	GENERAL BALLIVIÁN, SEE					
GARGANTUA, ISLA	ISL	12 24 5	68 35 W	766	04	GENERAL BALLIVIÁN, PROVINCIA	PROV	14 00 5	67 05 W	766	00
						GENERAL BALLIVIÁN, PROVINCIA	PROV	14 00 5	67 05 W	766	03
GARITA	POPL	20 16 5	68 41 W	766	03	GENERAL BILBAO SEE					
GARITA, APACHETA DE SEE						GENERAL BILBAO, PROVINCIA	PROV	18 05 5	64 00 W	766	00
RINCONADA, APACHETA DE	CRN	20 17 5	68 43 W	766	00	GENERAL BILBAO, PROVINCIA	PROV	18 05 5	64 00 W	766	03
GARITA, ARROYO DE	STRM	20 18 5	68 36 W	766	02	GENERAL CAMACHO SEE					
GARLAZO SEE CARLAZO	POPL	21 28 5	64 32 W	766	00	GENERAL CAMACHO, ESTACIÓN	RSTA	17 29 5	68 49 W	766	00
GARRAPATA SEE CARAPATA	POPL	16 19 5	68 38 W	766	00	GENERAL CAMACHO, ESTACIÓN	RSTA	17 21 5	68 49 W	766	04
						GENERAL CAMACHO, PROVINCIA SEE					
GARRAPATA	LCY	18 01 5	64 07 W	766	04	CAMACHO, PROVINCIA	PROV	15 30 5	69 00 W	766	00
GARRAPATAS	POPL	21 57 5	64 34 W	766	04	GENERAL CAMPERO SEE					
GARSON SEE SARZÓN	POPL	20 51 5	63 06 W	766	00	GENERAL CAMPERO, ESTACIÓN	RSTA	17 27 5	68 58 W	766	00
GARZA, LANCÓN DE LA SEE						GENERAL CAMPERO, ESTACIÓN	RSTA	17 27 5	68 58 W	766	04
SALARZA, CAÑÓN DE	GRSE	18 42 5	63 45 W	766	00	GENERAL COMACHO SEE GENERAL CAMACHO	RSTA	17 21 5	68 49 W	766	00
CARZAS	LCY	11 50 5	64 13 W	766	04	GENERAL GONZALES	POPL	15 14 5	69 01 W	766	02
						GENERAL JOSÉ BALLIVIÁN, PROVINCIA					
GARZAS LAS JUNTAS SEE LAS JUNTAS	POPL	11 52 5	64 13 W	766	00	SEE GENERAL BALLIVIÁN, PROVINCIA	PROV	14 00 5	67 05 W	766	00
GARZÓN	POPL	20 49 5	63 10 W	766	04						
GASPAR, AGLADA	SPMS	20 52 5	68 24 W	766	01						
GASTANMEIRA SEE CASTANMEIRA	POPL	11 08 5	68 17 W	766	00						
GATAS, RÍO SEE GATEA, RÍO	STRM	15 19 5	67 45 W	766	00						
GATEA	POPL	15 18 5	67 44 W	766	02						

GENERAL KUNDT, CERRO	HT	17 07 S	68 40 W	766	04	GORDO, CERRO	HT	20 42 S	68 12 W	766	04
GENERAL MUJICA, MORRO	HILL	17 49 S	57 53 W	766	04	GORDO, CERRO	HT	20 50 S	68 18 W	766	04
GENERAL PANDO, FORTIN	FORT	19 21 S	60 24 W	766	01	GORRA	POPL	20 53 S	66 22 W	766	04
GENERAL PEREZ SEE						GORRA GRANDE	POPL	19 24 S	64 23 W	766	04
GENERAL PEREZ, ESTACION	RSTA	17 30 S	69 10 W	766	00	GOTYA SEE GOTO	POPL	11 40 S	68 36 W	766	00
GENERAL PEREZ, ESTACION	RSTA	17 30 S	69 10 W	766	04						
GENERAL SAABEDRA	POPL	17 15 S	63 10 W	766	04	GOTAMBUO SEE GOTAMBUO	POPL	22 18 S	64 35 W	766	00
GENESMUAYA, ARROYO	STRM	11 46 S	66 15 W	766	04	GOTO	POPL	11 40 S	68 36 W	766	04
GENESMUAYA, RIO SEE						GRACIAS A DIOS, CERRO	HT	19 34 S	66 15 W	766	04
GENESMUAYA, ARROYO	STRM	11 46 S	66 15 W	766	00	GRACILIANO	POPL	10 20 S	66 07 W	766	04
GENESMUAYA SEE GENESMUAYA, ARROYO	STRM	11 46 S	66 15 W	766	00	GRAMAL	POPL	18 38 S	64 19 W	766	04
GENESMUAYA, ARROYO SEE											
GENESMUAYA, ARROYO	STRM	11 46 S	66 15 W	766	JO	GRAMAL, QUEBRADA	STRM	17 57 S	65 09 W	766	01
GENESMUAYA, RIO SEE						GRAMALOTE, CERRO	HT	15 33 S	67 12 W	766	01
GENESMUAYA, ARROYO	STRM	11 46 S	66 15 W	766	00	GRAMELL SEE GRAMAL, QUEBRADA	STRM	17 57 S	65 08 W	766	00
GERMANIA	POPL	14 34 S	61 51 W	766	04	GRANADAS SEE					
GERMAN, JORDAN, PROVINCIA	PROV	17 35 S	65 55 W	766	02	GRANDE DE SAN JUAN, RIO	STRM	21 50 S	66 00 W	766	00
GETAFES	POPL	15 20 S	64 28 W	766	04	GRAN CHACO SEE					
GETAFES SEE GETAFES	POPL	15 20 S	64 28 W	766	00	GRAN CHACO, PROVINCIA	PROV	21 40 S	67 00 W	766	00
GETAFES SEE GETAFES	POPL	15 20 S	64 28 W	766	00						
GEVASPAJA, ARROYO	STRM	13 33 S	69 21 W	766	03	GRAN CHACO	REGN	23 00 S	60 00 W	766	00
GEVAL, LAGUNA SEE DEVATI, LAGUNA	LAKE	22 10 S	67 05 W	766	00	GRAN CHACO, PROVINCIA	PROV	21 40 S	63 00 W	766	03
GEVAL, LAGUNA SEE CHIPAPA, LAGUNA	LAKE	22 14 S	67 07 W	766	00	GRAN CHACO, PROVINCIA DEL SEE					
GEVATI, LAGUNA SEE DEVATI, LAGUNA	LAKE	22 10 S	67 05 W	766	00	GRAN CHACO, PROVINCIA	PROV	21 40 S	63 00 W	766	00
						GRAN CRUZ SEE CRUZ GRANDE	POPL	10 22 S	65 24 W	766	00
						GRAN CRUZ, ARROYO	STRM	10 20 S	65 23 W	766	04
CHAUPIMOLINO SEE CHAUPIMOLINO	LCTY	28 54 S	65 04 W	766	00	GRANDE SEE GRANDE, ARROYO	STRM	10 59 S	65 56 W	766	00
GIL	POPL	14 50 S	65 29 W	766	04	GRANDE SEE YUTO, RIO	STRM	15 12 S	68 09 W	766	00
GIL	POPL	19 20 S	63 21 W	766	04	GRANDE, ABRA	PASS	18 13 S	64 18 W	766	01
GIRONDA	POPL	11 09 S	67 50 W	766	05	GRANDE, ABRA	PASS	22 01 S	66 26 W	766	64
GITERANIPATA, MONTE	MT	14 30 S	68 22 W	766	04	GRANDE, ARROYO	STRM	10 15 S	65 45 W	766	04
GJWAY, RIO SEE GUAYAY, RIO	STRM	14 58 S	68 08 W	766	00	GRANDE, ARROYO	STRM	10 34 S	65 56 W	766	04
GLORIA	POPL	14 29 S	63 15 W	766	04	GRANDE, ARROYO	STRM	10 59 S	65 56 W	766	04
GLORIA SEE GORRA	POPL	20 51 S	66 22 W	766	04	GRANDE, ARROYO	STRM	11 15 S	68 41 W	766	04
GLORIETA	POPL	14 47 S	62 51 W	766	04	GRANDE, CAMPO	PLN	13 45 S	61 25 W	766	04
GLORIETA SEE LA GLOPIETA	POPL	19 04 S	65 19 W	766	00	GRANDE, CERRO SEE QUINSACRUZ, CERRO	HT	19 37 S	68 03 W	766	00
GOMA	LCTY	13 01 S	68 55 W	766	04	GRANDE, CERRO	HT	21 46 S	66 14 W	766	01
GONALITO	POPL	12 11 S	67 04 W	766	04	GRANDE, CERRO	HT	21 51 S	66 04 W	766	04
GONZ	POPL	10 39 S	66 41 W	766	04	GRANDE, CERRO	HT	22 02 S	65 32 W	766	04
GONZALEZ	LCTY	11 32 S	67 38 W	766	04	GRANDE, CURISA SEE GRANDE, CURICHE	HRSH	17 10 S	58 20 W	766	00
						GRANDE, CURICHE	HRSH	17 18 S	64 05 W	766	04

QUADALUPE	POPL	21 44 S	64 29 W	766	04	QUAJARA-ACU, CACHOEIRA SEE					
QUADALUPE	POPL	21 47 S	67 05 W	766	04	QUAJARA ASSU, CACHUELA	FALL	10 45 S	65 22 W	766	00
QUADALUPE	POPL	21 50 S	64 31 W	766	05	QUAJARA ASSA, CACHUELA SEE					
QUADALUPE	HT	21 51 S	67 09 W	766	04	QUAJARA ASSU, CACHUELA	FALL	10 45 S	65 22 W	766	00
QUADALUPE, CERRO	HT	21 05 S	64 41 W	766	03	QUAJARA-ASSU, CACHOEIRA SEE					
						QUAJARA ASSU, CACHUELA	FALL	10 45 S	65 22 W	766	00
QUADALUPE, CERRO SEE QUADALUPE	HT	21 31 S	67 09 W	766	00	QUAJARA ASSU, CACHUELA (BOLIVIA)					
QUADALUPE, RIO	STRM	18 37 S	67 43 W	766	04	CACHOEIRA QUAJARA-ASU (BRAZIL)	FALL	10 45 S	65 22 W	766	04
QUADALUPE, RIO	STRM	22 51 S	65 48 W	766	05	QUAJARA-NIRIM SEE FUERTO SACRE	POPL	10 48 S	65 23 W	766	00
QUADALUPE, RIO	STRM	21 52 S	66 23 W	766	03						
QUAGIRI SEE MAJURINI	POPL	18 12 S	68 29 W	766	00	QUAJARA-NIRIM, CACHOEIRA SEE					
						QUAJARA-NIRIM, CACHUELA	FALL	10 46 S	65 22 W	766	00
QUAHIBA, LAGOA SEE SAIBA, LAGUNA	LAKE	17 45 S	57 43 W	766	00	QUAJARA-NIRIM, CACHUELA (BOLIVIA)	FALL	10 46 S	65 22 W	766	04
QUAILPAYA	POPL	16 04 S	67 59 W	766	04	CACHOEIRA QUAJARA-NIRIM (BRAZIL)	FALL	10 46 S	65 22 W	766	04
QUAILLA	POPL	18 44 S	68 18 W	766	04	QUAJARA-NIRIM, CACHUELA DE SEE					
QUAILLA	POPL	15 29 S	68 26 W	766	03	QUAJARA-NIRIM, CACHUELA	FALL	10 46 S	65 22 W	766	00
QUAILLA, APACHETA SEE						QUALAPIRA, QUEBRADA	STRM	22 00 S	65 45 W	766	01
QUAILLA, APACHETA DE	CRN	20 22 S	68 43 W	766	00	QUALLCANI, CERRO SEE					
						QUALLCANI, CERRO	HT	20 36 S	68 30 W	766	00
QUAILLA, APACHETA DE	CRN	20 22 S	68 44 W	766	01						
QUAILLA, CERRO SEE						QUALEQUERA SEE GUELEQUELERA	POPL	15 27 S	67 53 W	766	00
QUAILLA ORIENTE, CERRO	HT	20 22 S	68 45 W	766	00	QUALLA, PORTEZUELO DE SEE					
QUAILLA, PORTEZUELO (BOLIVIA)						QUALLA, PORTEZUELO	PASS	19 27 S	68 28 W	766	00
QUAILLA, PORTEZUELO SIERRA DE QUAILLA (CHILE)	PASS	19 27 S	68 28 W	766	04	QUALLA, SIERRA DE SEE					
QUAILLA, SIERRA (BOLIVIA)						QUALLA, SIERRA	HTS	19 27 S	68 28 W	766	00
QUAILLA, SIERRA (CHILE)	HTS	19 27 S	68 28 W	766	04	QUALLATA	POPL	17 24 S	68 40 W	766	04
QUAILLA, SIERRA DE SEE						QUALLATIRI	POPL	17 45 S	68 51 W	766	04
QUAILLA, SIERRA	HTS	19 27 S	68 28 W	766	00						
QUAILLA OCCIDENTAL, CERRO	HT	20 24 S	68 46 W	766	04	QUALLATIRI	LCTY	16 06 S	68 11 W	766	04
QUAILLA ORIENTE, CERRO	HT	20 22 S	68 45 W	766	04	QUALLATIRI, RIO	STRM	17 18 S	68 39 W	766	04
QUAILLAPUNCU, CERRO	HT	20 14 S	68 44 W	766	04	QUALLAVILLAR	POPL	19 41 S	63 52 W	766	03
QUAILLAS SEE QUAILLA	POPL	18 44 S	68 18 W	766	00	QUALLCANI, CERRO	HT	20 36 S	68 30 W	766	04
QUAILLAYINTO	POPL	21 45 S	67 04 W	766	01	QUALLCANI, VOLCAN SEE					
						QUALLCANI, CERRO	HT	20 36 S	68 30 W	766	00
QUAILLUPUNCU, CERRO SEE											
QUAILLUPUNCU, CERRO	HT	20 14 S	68 44 W	766	00	QUALLOCAJIA, QUEBRADA	STRM	20 16 S	68 39 W	766	02
QUAINI CHALLUMANI SEE						QUALLAVILLI SEE QUALLAVILLAR	POPL	19 41 S	63 52 W	766	00
QUAINA CHALLUMANI	HTS	15 52 S	68 06 W	766	00	QUANERA	POPL	18 38 S	59 54 W	766	04
QUAINA CHALLUMANI SEE						QUANA-CHUA	POPL	17 29 S	68 56 W	766	02
QUAINA CHALLUMANI	HTS	15 52 S	68 06 W	766	00	QUANACOMA, LAGUNA SEE					
QUAIRACASA	POPL	19 28 S	64 19 W	766	01	QUANACOMA, LAGUNA	LAKE	17 33 S	64 09 W	766	00
QUAIRACASA, ABRA	PASS	19 28 S	64 18 W	766	01						
QUAIRIGUZA SEE QUARTOLASA	POPL	19 29 S	62 31 W	766	00	QUANACOLA SEE JUNCALLO, CERRO	HT	16 12 S	69 04 W	766	00
						QUANACOLLI SEE JUNCALLO, CERRO	HT	16 12 S	69 04 W	766	00

QUARACOS	POPL	18 49 5	61 06 W 766	04	QUARUNCO SACABAYA W APACHETA SEE				
QUARACOS, ARENALES DE	SAND	19 04 5	61 07 W 766	04	QUARUNCO, APACHETA	CRN	18 38 5	61 02 W 766	00
QUARACOTA SEE HUANCOTA	POPL	17 34 5	61 10 W 766	00	QUARUNCO, SEE QUARUNCO	POPL	21 24 5	65 04 W 766	00
QUARACOTA, LAGUNA SEE					QUARUNCO, SEE QUARUNCO	POPL	21 24 5	65 04 W 766	00
HUANCOTA, LAGUNA	LAKE	17 33 5	61 09 W 766	00	QUARUNA	POPL	17 21 5	65 46 W 766	04
QUARACURA SEE QUARACUNI GRANDE	POPL	17 50 5	61 55 W 766	00	QUARUNA	POPL	17 33 5	65 35 W 766	09
QUARACUNI SEE QUARACUNI GRANDE	POPL	17 50 5	61 55 W 766	00	QUARUNA	POPL	18 47 5	58 41 W 766	05
QUARACUNI	LCITY	17 01 5	61 10 W 766	04	QUARUNA, LAGUNA	LAKE	16 21 5	60 59 W 766	04
QUARACUNI GRANDE	POPL	17 50 5	61 55 W 766	02	QUARUNO	POPL	18 50 5	62 46 W 766	04
QUARACUNO	POPL	21 24 5	65 04 W 766	03	QUARASA SEE QUARASAL	POPL	17 40 5	59 03 W 766	00
QUARALO, ARROYO	STRM	13 17 5	65 31 W 766	04	QUARASAL	POPL	14 17 5	62 24 W 766	74
QUARAUJEE SEE HUARAUJEE	POPL	20 02 5	61 21 W 766	00	QUARASAL SEE QUASPASAL	POPL	17 40 5	59 03 W 766	00
QUARAUJENA, RIO	STRM	15 45 5	61 05 W 766	01	QUARAY, RIO SEE GRANDE, RIO	STRM	15 51 5	64 39 W 766	00
QUARARE	POPL	20 08 5	61 43 W 766	01	QUARAY, RIO SEE ITENEZ, RIO	STRM	13 55 5	65 04 W 766	00
QUARARE, FERRO	HT	20 09 5	61 43 W 766	04	QUARAYECITO SEE QUARAYECITO	POPL	18 51 5	58 29 W 766	00
QUARAY	POPL	12 09 5	61 16 W 766	04	QUARAYECITO	POPL	18 51 5	58 29 W 766	04
QUARAY	POPL	12 31 5	61 50 W 766	04	QUARAJA	POPL	11 12 5	61 27 W 766	04
QUARAY SEE QUARAYOS	POPL	12 40 5	61 54 W 766	00	QUARAJA	POPL	16 15 5	61 51 W 766	04
QUARAY	POPL	15 28 5	61 52 W 766	04	QUARAJI, LAGUNA SEE QUASUI, LAGUNA	LAKE	20 48 5	63 05 W 766	00
QUARAY, RIO	STRM	14 58 5	61 04 W 766	04	QUARAJIRA	LCITY	17 04 5	61 48 W 766	01
QUARARANA	POPL	17 02 5	61 11 W 766	04	QUARACA	POPL	20 08 5	63 42 W 766	02
QUARARANA	POPL	17 03 5	61 09 W 766	01	QUARACAS SEE QUARACA	POPL	20 08 5	63 42 W 766	00
QUARARANA	POPL	17 51 5	61 48 W 766	04	QUARACHI	POPL	17 04 5	61 15 W 766	21
QUARARANA, VADO SEE					QUARAGUA, CERRO SEE				
HUANCARANA, VADO	FORD	17 22 5	61 35 W 766	00	QUARAGUAY, CERRO	HT	21 47 5	64 40 W 766	00
QUARARANA	POPL	17 44 5	61 30 W 766	04	QUARAGUAY, CERRO SEE				
QUARARONA SEE QUARARANA	POPL	17 44 5	61 30 W 766	00	QUARAGUAY, CERRO	HT	21 47 5	64 40 W 766	00
					QUARANA	POPL	15 45 5	60 20 W 766	04
QUARACAYA GRANDE - ARROYO	STRM	22 25 5	64 33 W 766	04	QUARANA	POPL	17 51 5	60 14 W 766	01
QUARACAYA GRANDE - RIO SEE					QUARANA, ARROYO	STRM	14 37 5	60 59 W 766	04
QUARACAYA GRANDE - ARROYO	STRM	22 25 5	64 33 W 766	00	QUARANGUAY	POPL	21 47 5	64 38 W 766	01
QUARACAY GRANDE - ARROYO SEE					QUARANGUAY SEE QUARANGUAY, CERRO	HT	21 47 5	64 40 W 766	00
QUARACAYA GRANDE - ARROYO	STRM	22 25 5	64 33 W 766	01	QUARANGUAY, CERRO	HT	21 47 5	64 40 W 766	04
QUARADÉ	POPL	19 14 5	61 25 W 766	04					
QUARANA	POPL	17 44 5	61 30 W 766	04	QUARANUCOTA	POPL	16 04 5	61 14 W 766	02
					QUARAPARI	POPL	10 09 5	64 54 W 766	04
QUARARANA	POPL	17 12 5	61 43 W 766	01	QUARAPATA	POPL	15 55 5	67 35 W 766	05
QUARAY	POPL	20 45 5	65 22 W 766	02	QUARAYA	POPL	16 36 5	61 44 W 766	02
QUARITA SEE QUARITA	POPL	18 42 5	61 06 W 766	00	QUARAYITO SEE QUARAYOS	POPL	16 14 5	60 37 W 766	00
QUANTA	POPL	18 42 5	61 06 W 766	04					

GUARAYITOS	POPL	17 35 S	61 46 W	766	04	GUARY	POPL	11 16 S	67 46 W	766	04
GUARAYO	POPL	14 57 S	61 24 W	766	04	GUASQUEZANA	POPL	21 19 S	67 01 W	766	01
GUARAYO SEE GUARAYA	POPL	14 38 S	69 44 W	766	00	GUAYQUIFI SEE MALASQUIFI	POPL	18 30 S	68 46 W	766	00
GUARAYO SEE GUARAYO GRANDE	POPL	17 34 S	61 40 W	766	00	GUAY	POPL	14 49 S	61 12 W	766	04
GUARAYO GRANDE	POPL	17 34 S	61 40 W	766	04	GUAYABAS	POPL	17 59 S	63 12 W	766	04
GUARAYOS	POPL	22 47 S	66 54 W	766	05	GUAYABILLAS	POPL	21 59 S	64 44 W	766	04
GUARAYOS	POPL	19 17 S	69 55 W	766	05	GUAYABOCHI	POPL	16 29 S	62 59 W	766	04
GUARAYOS	POPL	16 14 S	67 37 W	766	04	GUAYABOS	POPL	18 00 S	65 45 W	766	04
GUARAYOS SEE GUARETES	POPL	16 29 S	61 57 W	766	00	GUAYABOS	POPL	18 54 S	64 31 W	766	04
GUARAYOS	POPL	17 46 S	64 46 W	766	04	GUAYACAN	POPL	18 39 S	64 29 W	766	04
GUARAYOS SEE GUARAYOS MISIONES DE	MSSN	15 45 S	63 00 W	766	00	GUAYAHUASI CERRO	HT	19 09 S	64 21 W	766	04
GUARAYOS ALTIPLANICIE DE SEE						GUAYAHUASI CERRO	HT	22 44 S	67 34 W	766	04
GUARAYOS ALTIPLANICIE DE LOS	URPL	19 01 S	68 30 W	766	00	GUAYAHUASI CERRO DE	MTS	22 51 S	67 34 W	766	04
GUARAYOS ALTIPLANICIE DE LOS	URPL	19 01 S	68 30 W	766	04	GUAYAHUASI GUERRADA	STW	22 50 S	67 29 W	766	03
GUARAYOS ARROYO SEE						GUAYAHUASIN SEE PUERTO SUORE	POPL	10 48 S	65 23 W	766	00
GUARAYOS ARROYO DE LOS	STW	19 11 S	68 58 W	766	00	GUAYARE, ARROYOS SEE					
GUARAYOS ARROYO DE LOS	STW	19 11 S	68 56 W	766	04	GUAYARE, ARROYO	STW	14 54 S	65 26 W	766	00
GUARAYOS MISIONES DE	MSSN	15 45 S	63 00 W	766	04	GUAYAROS SEE GUARAYITOS	POPL	17 35 S	61 46 W	766	00
GUARAYOS RIO	STW	14 38 S	62 11 W	766	04	GUAYASE, ARROYO	STW	13 15 S	64 09 W	766	04
GUARAYUCA	POPL	17 48 S	67 40 W	766	04	GUAYUACITO	POPL	16 43 S	68 00 W	766	01
GUARETES	POPL	16 29 S	61 57 W	766	04	GUAYUASI	POPL	14 45 S	68 01 W	766	01
GUARG SEE GUARY	POPL	11 16 S	67 46 W	766	00	GUAYUASITO SEE GUAYUACITO	POPL	16 43 S	68 00 W	766	00
GUARICALLAPA	POPL	17 22 S	68 57 W	766	01	GUAYUILLA SEE GUAYUILLA	POPL	19 28 S	68 26 W	766	00
GUARICALLAPA	POPL	17 23 S	69 00 W	766	02	GUAYNA CHALLUMANI	MTS	15 52 S	68 06 W	766	03
GUARICHAPA ARROYO	STW	19 10 S	64 48 W	766	04	GUAYNA CHALLUMANI SEE					
GUARICULLO SEE GUARISULLO	POPL	17 24 S	68 01 W	766	00	GUAYNA CHALLUMANI	MTS	15 52 S	68 06 W	766	00
GUARICUNTA, CERROS DE SEE						GUAYRACASI SEE GUAYRACASA	POPL	19 28 S	64 19 W	766	00
GUARICUNTA, CERROS DE	MIS	17 14 S	69 26 W	766	00	GUAYRACASA, ABRA SEE					
GUARIGUSA	POPL	19 28 S	62 31 W	766	01	GUAYRACASA, ABRA	PASS	19 28 S	64 18 W	766	00
GUARICUNTA, CERROS DE SEE						GUAYRAPATA	POPL	15 55 S	67 50 W	766	04
GUARICUNTA, CERROS DE	MIS	17 14 S	69 26 W	766	00	GUAYUQUILERA	POPL	15 27 S	67 53 W	766	01
GUARIRENIA	POPL	19 22 S	62 27 W	766	04	GUAYUQUILERA	POPL	15 27 S	67 53 W	766	01
GUARIRI	POPL	19 18 S	63 20 W	766	05	GUAYUQUILERA	STW	17 21 S	63 20 W	766	03
GUARIRIA, GUERRADA	STW	19 18 S	63 19 W	766	01	GUAYUQUILERA	STW	17 32 S	63 35 W	766	04
GUARISULLO	POPL	17 24 S	68 01 W	766	04	GUAYUQUILERA	STW	17 21 S	63 20 W	766	00
GUARNICION HOLPERA SEE HOLPERA	POPL	10 56 S	69 35 W	766	00	GUAYUQUILERA	POPL	21 32 S	64 51 W	766	00
GUARNICION PARAGUASU SEE PARAGUASU	POPL	10 50 S	69 34 W	766	00	GUAYUQUILERA	POPL	21 32 S	64 51 W	766	04
GUARON	CITY	20 38 S	69 14 W	766	01	GUAYUQUILERA	POPL	18 59 S	65 22 W	766	04
						GUAYUQUILERA	POPL	19 28 S	62 31 W	766	00

QUIBERT	POPL	18 32 5	67 58 W	766	04	HACHAPATA	POPL	18 23 5	68 00 W	766	04
QUIBERTI SEE QUIBERT	POPL	18 32 5	67 58 W	766	00	HACHA POROMA	POPL	15 37 5	67 30 W	766	01
QUIDALEANA ARROYO SEE						HACHAYA	POPL	17 14 5	67 27 W	766	04
QUIDALEANA ARROYO	STRM	11 50 5	67 34 W	766	00	HACHI, CERRO	HT	22 11 5	66 45 W	766	07
QUILARRO RICO SEE QUILARRO RICO	PEAK	16 08 5	68 10 W	766	00	HACHO, ARROYO	STRM	12 45 5	67 27 W	766	04
QUILLAVIENTO SEE QUILLAVIENTO	POPL	21 45 5	67 04 W	766	00						
						HACIENDA CHIRIOCA SEE CHIRIOCA	POPL	16 25 5	68 22 W	766	00
QUINDAL	POPL	19 22 5	65 58 W	766	01	HACIENDA INCAJASI SEE INCAJASI	POPL	20 48 5	64 54 W	766	00
QUINDEL SEE QUINDAL	POPL	19 22 5	65 58 W	766	00	HACIENDA INCAJASI SEE INCAJASI	POPL	20 48 5	64 54 W	766	00
QUINOS, ALTO DE	HTS	18 20 5	65 00 W	766	04	HACIENDA TAPARA SEE TAPARA	POPL	16 46 5	69 09 W	766	00
QUIRANPA	POPL	19 17 5	65 26 W	766	04	HACCOCHA SEE ITACCOCHA	POPL	20 49 5	68 11 W	766	00
QUIRAPUCUTI SEE HUATRAPUCUTI	POPL	19 41 5	65 14 W	766	00						
						HACHACOSI, CERRO	HT	18 06 5	67 09 W	766	01
QUIRAYASA SEE GUARIGUASA	POPL	19 29 5	62 31 W	766	00	HILLACARAPANDA	POPL	21 12 5	67 15 W	766	04
QUIRE, RIO	STRM	15 11 5	68 14 W	766	01	HILLIQUAYA, NEVADO	HTS	16 02 5	68 23 W	766	01
QUIRIGUAY, RIO	STRM	15 07 5	68 49 W	766	01	HIMPINACIENDA	POPL	16 40 5	68 57 W	766	01
QUIRICO MAPA SEE GUARICALLAPA	POPL	17 22 5	68 57 W	766	00	HILA-HALIRI, RIO SEE TANGASO, RIO	STRM	17 14 5	68 47 W	766	00
QUIRIMUTUA	POPL	16 47 5	67 47 W	766	02						
						HALENTA	POPL	18 11 5	68 32 W	766	04
QUSPASAL	POPL	17 40 5	59 03 W	766	01	HALLANCACHO	POPL	16 35 5	68 10 W	766	01
QUSPASAL SEE QUSPASAL	POPL	17 40 5	59 03 W	766	00	HALLERAYA	POPL	16 35 5	68 29 W	766	01
QUSPAZAL SEE QUSPASAL	POPL	17 40 5	59 03 W	766	00	HALLIGUAYA, NEVADO SEE					
QUSQUA LAGUNA	LAKE	20 48 5	61 05 W	766	02	HALLIGUAYA, NEVADO	HTS	16 02 5	68 23 W	766	00
QUITIERRE, HALLIVIANA ISLA SEE						HALLIPARERI SEE HALLPAQUERI	POPL	17 56 5	69 05 W	766	00
QUITIERRE, HALLIVIANA ISLA	ISL	12 12 5	69 15 W	766	00						
						HALLPAQUERI	POPL	17 56 5	69 05 W	766	02
QUITIERREZ SEE SANTA FE	POPL	19 51 5	62 41 W	766	00	HALLUAYA	POPL	16 07 5	68 25 W	766	01
QUITIERREZ SEE QUITIERREZ, PROVINCIA	PROV	16 50 5	63 55 W	766	00	HALLUAYA, RIO	STRM	16 09 5	68 28 W	766	01
QUITIERREZ	POPL	17 06 5	64 11 W	766	01	HAMA	POPL	17 24 5	69 53 W	766	04
QUITIERREZ	POPL	19 25 5	63 34 W	766	04	HANACA SEE HANACAS	POPL	17 44 5	63 11 W	766	00
QUITIERREZ	POPL	19 26 5	62 25 W	766	04						
						HANACAS	POPL	17 44 5	63 11 W	766	04
QUITIERREZ, LAGUNA DE	LAKE	21 05 5	63 07 W	766	04	HANALPICO	POPL	10 38 5	66 13 W	766	04
QUITIERREZ, PROVINCIA	PROV	16 50 5	63 55 W	766	01	HANBURGO	POPL	10 59 5	67 53 W	766	04
QUITIERREZ, BALLEVIANA ISLA	ISL	12 12 5	68 16 W	766	04	HANCONA	POPL	17 44 5	69 21 W	766	04
						HANCONA SEE HANCONA	POPL	17 44 5	68 21 W	766	00
						HANINUESTA	LCITY	16 50 5	67 40 W	766	01
HATEOSI SEE HUATEOYA	POPL	20 04 5	63 22 W	766	00	HANINUESTA SEE HANINUESTA	LCITY	16 50 5	67 40 W	766	00
HABANA	POPL	11 08 5	67 44 W	766	04	HANPATURI, ISLA	ISL	16 01 5	69 07 W	766	03
HABANA SEE LA HABANA	POPL	17 44 5	64 52 W	766	00	HANCANGA SEE HANCONA	POPL	17 44 5	68 21 W	766	00
HACHA CRUZ SEE JACHA CRUZ	POPL	21 18 5	65 16 W	766	00	HANCARARI SEE HUANCARANI	POPL	18 53 5	65 16 W	766	00
HACHERLOJ SEE ACHAPALOUA CERRO	HT	21 44 5	56 32 W	766	00	HANCATUESA	POPL	18 14 5	68 32 W	766	04

HANCOANTA, CERRO	HT	20 05 S	68 30 W	766	01				
HANCOATE, CERRO SEE									
HANCOANTA, CERRO	HT	20 05 S	68 30 W	766	00				
HANCOCOTA	HT	16 06 S	68 19 W	766	01				
HANCO MAGUE	POPL	16 45 S	68 57 W	766	01				
HANCOYUNA	POPL	16 11 S	68 09 W	766	01				
HANCOYUNA SEE ANCOYUNA, NEVADO	HT	15 51 S	68 36 W	766	00				
HARCA, RIO	STRM	14 05 S	68 02 W	766	02				
HARICHONA, RIO SEE HJARICHONA, RIO	STRM	12 54 S	64 20 W	766	00				
HARIPALCA SEE JARIPALCA	POPL	20 38 S	65 29 W	766	00				
HARINEGUA	POPL	14 25 S	67 32 W	766	04				
HARPA SEE JARPA	POPL	16 05 S	67 59 W	766	00				
HATARI	POPL	21 02 S	66 25 W	766	01				
HATARI	POPL	21 03 S	66 13 W	766	04				
HATUNABRA	POPL	21 47 S	66 45 W	766	01				
HATUNCANACIC	POPL	21 05 S	66 13 W	766	01				
HATUNCANAYOC SEE ATUNICANAYOC	POPL	21 06 S	66 24 W	766	00				
HATUNCANCHA SEE JATUNCANCHA	POPL	20 47 S	65 51 W	766	00				
HATUNCIENAGA SEE NATUNCIENEGA	POPL	21 37 S	66 03 W	766	00				
HATUNCIENEGA	POPL	21 37 S	66 03 W	766	04				
HATUNPUNUJA, RIO SEE									
JATUNPUNUJA, RIO	STRM	20 21 S	65 02 W	766	00				
HAYIRU SEE HJARUJ	POPL	20 13 S	63 32 W	766	00				
HAYLLACUESTA	POPL	21 03 S	65 50 W	766	01				
HAYLLIGUAYA SEE HAYLLIGUAYA	POPL	16 05 S	68 26 W	766	00				
HAYLLIGUAYA	POPL	16 05 S	68 26 W	766	01				
HAYLLIGUAYA SEE HAYLLIGUAYA	POPL	16 05 S	68 26 W	766	00				
HAYUNMALANI, RIO SEE									
AYUNMALANI, RIO	STRM	17 29 S	68 34 W	766	00				
HEATH SEE PUERTO HEATH	POPL	12 30 S	68 40 W	766	00				
HEATH SEE HEATH, RIO	STRM	12 31 S	68 38 W	766	00				
HEATH, RIO	STRM	12 31 S	68 38 W	766	04				
HECHIMWA, QUEBRADA	STRM	21 25 S	65 46 W	766	01				
HEDIONDA, LAGUNA	LAKE	21 33 S	68 05 W	766	05				
HELENA SEE ELENA	POPL	15 25 S	68 25 W	766	00				
HELLU-UTA	POPL	17 31 S	69 34 W	766	01				
HEMOMATA, RIO (BOCIVIA);									
QUEBRADA MATA (PEM)	STRM	10 56 S	67 21 W	766	03				
MEQUERI	POPL	16 53 S	68 29 W	766	02				
HERCULES	POPL	16 38 S	61 01 W	766	04				
HEREDIA	POPL	19 48 S	64 08 W	766	04				
HERMANOS	POPL	14 72 S	62 07 W	766	04				
HERMOSO, CERRO	HT	18 39 S	66 02 W	766	04				
HERRADURA SEE LA HERRADURA	POPL	19 29 S	63 34 W	766	00				
HERRADURA	LCTY	18 06 S	63 36 W	766	04				
HERRERIA, ARROYO	STRM	14 52 S	62 46 W	766	03				
HERVEDERO	POPL	12 04 S	65 33 W	766	04				
HEULELE SEE HEUTELE	UPLD	21 11 S	67 22 W	766	00				
HEUTELE	UPLD	21 11 S	67 22 W	766	02				
HICHOCOLLO, CERRO SEE									
HICHOCOLLO, CERRO	HT	14 58 S	69 18 W	766	00				
HICHOCARA SEE HICHUCOTA	POPL	16 11 S	58 23 W	766	00				
HICHOCABA, LAGUNA SEE									
HICHUCOTA, LAGUNA	LAKE	16 10 S	68 22 W	766	00				
HICHUCOLLO, CERRO	HT	14 58 S	69 18 W	766	01				
HICHUCOTA	POPL	16 11 S	68 23 W	766	01				
HICHUCOTA, LAGUNA	LAKE	16 10 S	68 22 W	766	01				
HICHUCOTA, NEVADO	HT	16 14 S	68 11 W	766	04				
HICHULOMA	POPL	16 18 S	67 54 W	766	04				
HIGOSPAMPA, RIO	STRM	18 12 S	65 00 W	766	02				
HIGUERA	POPL	17 55 S	65 11 W	766	01				
HIGUERAMUICO	POPL	20 50 S	65 18 W	766	05				
HIGUERAMUICO SEE HIGUERAMUICO	POPL	20 50 S	65 18 W	766	00				
HIGUERAL, CERRO	HT	18 00 S	64 54 W	766	04				
HIGUERANI	POPL	17 47 S	66 22 W	766	01				
HIGUERANI- ESTACION	RSTA	17 47 S	66 21 W	766	04				
HIGUERAS SEE HIGUERA	POPL	17 55 S	65 11 W	766	00				
HIGUERAS, QUEBRADA DE	STRM	21 45 S	65 20 W	766	01				
HIGUERILLAS	POPL	17 44 S	65 12 W	766	01				
HIGUERILLAS	POPL	17 54 S	64 43 W	766	04				
HIGUERILLAS	POPL	19 20 S	64 33 W	766	04				
HIGUERONES	POPL	16 38 S	63 25 W	766	04				
HIGOSPAMPA, RIO SEE									
HIGOSPAMPA, RIO	STRM	18 12 S	65 00 W	766	00				
HILACATA, RIO	STRM	16 52 S	68 49 W	766	01				
HILARIO BALLÓN	POPL	21 22 S	63 24 W	766	04				

HILARION, CERRO	AT	17 06 S	59 32 W	766	04	HOPE, CERRO	MT	15 53 S	68 50 W	766	01
HILATA	POPL	15 18 S	68 55 W	766	04	HORAUYOQ	POPL	21 22 S	64 10 W	766	01
HILOCOTA, RIO SEE HILACATA, RIO	STRM	16 52 S	68 49 W	766	00	HORCA	POPL	15 55 S	68 12 W	766	01
HIPAS	POPL	17 16 S	65 25 W	766	04	HORCAKAQUILLA SEE HORCKAQUILLA	POPL	19 24 S	65 40 W	766	00
HIPITA, RIO	STRM	14 56 S	67 44 W	766	01	HORCAS	POPL	19 29 S	64 33 W	766	04
HIRCACHI	POPL	17 14 S	67 21 W	766	02	HORCAS SEE HORCAS, RIO	STRM	19 31 S	64 31 W	766	00
HIRAL	POPL	21 32 S	65 16 W	766	01	HORCAS, RIO	STRM	19 31 S	64 31 W	766	01
HIRCANI SEE IRCANI	POPL	21 42 S	65 50 W	766	00	HORCO	LCTY	19 26 S	65 23 W	766	01
HIRPA CHICO	POPL	16 47 S	68 17 W	766	04	HORCKAQUILLA	POPL	19 24 S	65 40 W	766	01
HIRUITO, VADO	FORD	17 23 S	68 35 W	766	01	HORNIGUEROTE SEE PASCANA HORNIGUEROTE	POPL	17 35 S	62 16 W	766	00
HIRUPAMPA	POPL	19 29 S	65 42 W	766	01	HORRARA	POPL	17 51 S	66 12 W	766	04
HISCA CAGUA, RIO SEE HUACACAGUE, RIO	STRM	15 51 S	68 06 W	766	00	HORNILLOS	POPL	19 04 S	64 46 W	766	04
HISCA CASCA SEE ISCA CASCA	POPL	16 32 S	68 31 W	766	00	HORNILLOS	POPL	19 40 S	68 14 W	766	05
HISCAMILLAQUE	POPL	16 31 S	68 44 W	766	02	HORNILLOS	POPL	21 18 S	65 37 W	766	01
HISCAMILLAQUI SEE HISCAMILLAQUE	POPL	16 31 S	68 44 W	766	00	HORNILLOS	POPL	21 25 S	66 07 W	766	01
HIZO	POPL	19 38 S	68 20 W	766	05	HORNILLOS SEE HORNILLOS, QUEBRADA	STRM	21 35 S	65 36 W	766	00
HIZO, CERRO	HT	19 38 S	68 22 W	766	04	HORNILLOS, ABRA DE	PASS	21 24 S	65 50 W	766	01
HJALACA SEE HUALACA	POPL	14 47 S	68 26 W	766	00	HORNILLOS, QUEBRADA	STRM	21 35 S	65 36 W	766	04
HJAYCHO	POPL	15 46 S	68 41 W	766	01	HORNILLOS, QUEBRADA DE	STRM	21 19 S	65 47 W	766	01
HOCONI	LCTY	15 52 S	68 41 W	766	02	HORNO	STRM	21 04 S	66 08 W	766	01
HOLONI SEE HOCONI	LCTY	15 52 S	68 41 W	766	00	HORNONI SEE HORNONI	POPL	17 58 S	65 52 W	766	00
HOLANDA	POPL	11 44 S	68 42 W	766	05	HORNOPALCA	POPL	21 43 S	66 58 W	766	04
HOLANDA	POPL	14 10 S	64 49 W	766	04	HORNOPUNTA	POPL	21 07 S	66 19 W	766	01
HOLANDA	POPL	15 46 S	64 43 W	766	04	HORNOS	POPL	19 54 S	65 29 W	766	03
HOLGUIN SEE VALLE DE HOLGUIN	POPL	18 13 S	64 10 W	766	00	HORNOS	POPL	21 59 S	65 27 W	766	01
HONCOMOA SEE HANCOMOA	POPL	17 44 S	68 21 W	766	00	HORNOS, RIO	STRM	17 55 S	65 58 W	766	04
HONDA, LAGUNA	LAKE	21 37 S	68 06 W	766	04	HORNOS LOMA	POPL	21 05 S	66 11 W	766	04
HONDA, QUEBRADA	STRM	19 27 S	65 21 W	766	01	HORNOPYC	POPL	21 33 S	65 56 W	766	01
HONDA, QUEBRADA	STRM	19 27 S	65 21 W	766	01	HORNURI	POPL	16 38 S	67 30 W	766	04
HONDA, QUEBRADA SEE QUEBRADA HONDO, RIO DE	STRM	20 20 S	65 02 W	766	00	HORNURI SEE URAMURI	POPL	17 19 S	67 20 W	766	00
HONDA, QUEBRADA	STRM	20 59 S	65 46 W	766	01	HORQUILLA	POPL	10 30 S	66 27 W	766	04
HONDA, QUEBRADA	STRM	21 44 S	65 19 W	766	04	HORQUILLA SEE LA HORQUILLA	POPL	12 34 S	64 25 W	766	00
HONDO, ARROYO	STRM	12 08 S	67 11 W	766	04	HOSAJMAICO, RIO SEE HOSAJMAICO, RIO	STRM	14 09 S	68 51 W	766	00
HONDO, ARROYO	STRM	16 33 S	62 16 W	766	04	HOSPITATA, CERRO	HT	18 07 S	67 10 W	766	04
HONDO, RIO	STRM	14 38 S	67 35 W	766	04	HOTURNILLA SEE JATUNPAMPA	POPL	20 50 S	66 00 W	766	00
HONDO, VADO	FORD	18 59 S	63 43 W	766	04	HOTADA	POPL	21 34 S	65 16 W	766	04

HOYADA	POPL	21 50 5	65 33 W 766	04	HUACHAPAROC	POPL	20 50 5	65 58 W 766	01
HOYITO SEE JOYITO	POPL	18 02 5	63 29 W 766	00	HUACHECA, RIO	STRM	12 42 5	64 28 W 766	04
HUACA- ISLA DE LA SEE COJATA, ISLA	ISL	16 15 5	64 36 W 766	00	HUACHEMA	LCTY	21 45 5	65 56 W 766	02
HUACACAQUE, RIO	STRM	15 41 5	68 04 W 766	02	HUACHI	POPL	14 14 5	63 31 W 766	04
HUACA CANCHA	POPL	21 11 5	66 02 W 766	01	HUACHI SEE SAN NIGUEL DE HUACHI	POPL	15 40 5	67 15 W 766	00
HUACACSSCHU, CERRO	MT	21 27 5	65 51 W 766	04	HUACHI, ARROYO	STRM	14 06 5	63 38 W 766	04
HUACACHAN SEE HUACAMANI	POPL	15 00 5	69 18 W 766	00	HUACHI, LAGO	LAKE	14 11 5	63 30 W 766	04
HUACACHI SEC SEMECANI	POPL	17 21 5	67 58 W 766	00	HUACHONONCA, RIO SEE				
HUACACHINUA	POPL	17 21 5	67 54 W 766	04	GUACHONONCA, ARROYO	STRM	13 21 5	64 40 W 766	00
HUACACHNI SEE HUACAMANI	POPL	15 00 5	69 18 W 766	00	HUACANQUI	POPL	20 26 5	64 56 W 766	04
HUACAMANI	POPL	15 00 5	69 18 W 766	04	HUACANQUI, RIO	STRM	20 28 5	64 59 W 766	04
HUACALLI	POPL	18 29 5	67 39 W 766	05	HUACALAYA	POPL	20 32 5	64 20 W 766	04
HUACANQUI, ABRA SEE GUACANQUI, ABRA PASS	ABRA	21 52 5	64 47 W 766	00	HUACALCA, RIO SEE HUACLECA, RIO	STRM	12 40 5	64 26 W 766	00
HUACANQUE, RIO SEE					HUACLECA, RIO	STRM	12 40 5	64 26 W 766	04
HUACANCAQUE, RIO	STRM	12 07 5	65 12 W 766	00	HUACO- ISLA DE LA SEE COJATA, ISLA	ISL	16 15 5	64 36 W 766	00
HUACANQUI	POPL	20 00 5	66 26 W 766	04	HUACOLLO	POPL	18 00 5	68 50 W 766	04
HUACANQUI, ABRA SEE GUACANQUI, ABRA PASS	ABRA	21 52 5	64 47 W 766	00	HUACOLLO, PASO SFE GUACOLLO, PASO	PASS	18 12 5	69 07 W 766	00
HUACAPECHO	POPL	15 17 5	68 20 W 766	02	HUACOLLO, PORTEZUELO SEE				
HUACARAJE	POPL	13 33 5	65 45 W 766	04	GUACOLLO, PASO	PASS	18 12 5	69 07 W 766	00
HUACARANA SEE HUACARANA	POPL	17 37 5	67 31 W 766	00	HUACOLLO, PORTEZUELO DE SEE				
HUACARANI	LCTY	20 00 5	65 12 W 766	02	GUACOLLO, PASO	PASS	18 12 5	69 07 W 766	00
HUACARETA	POPL	20 19 5	63 18 W 766	04	HUACRERI SEE HUAJIRI	POPL	18 12 5	64 25 W 766	00
HUACARETA	POPL	20 40 5	63 45 W 766	04	HUACTECA, RIO SEE HUACLECA, RIO	STRM	17 40 5	64 26 W 766	00
HUACARETA, CADENA DE SEE					HUACUCUNCA, ABRA	PASS	15 58 5	68 39 W 766	01
HUACARETA, SERRANIA	MTS	20 01 5	64 04 W 766	00	HUACULI SEE HUAYCULI	POPL	17 40 5	65 59 W 766	00
HUACARETA, SERRANIA	MTS	20 01 5	64 04 W 766	04	HUACUMOPATA, CERRO SEE				
HUACARETI SEE HUACARETA	POPL	20 19 5	63 18 W 766	00	HUACUYOPATA, CERRO	MT	11 10 5	69 01 W 766	00
HUACARI, RIO SEE					HUACURETA	POPL	17 20 5	69 00 W 766	01
NEGRO DE CAIMANES, RIO	STRM	14 51 5	63 40 W 766	00	HUACUYO, ABRA	PASS	16 21 5	68 03 W 766	04
HUACAS, RIO SEE HUACAS, RIO DE	STRM	21 59 5	64 27 W 766	00	HUACUYOPATA, CERRO	MT	16 10 5	69 01 W 766	01
HUACAS, RIO DE	STRM	21 59 5	64 27 W 766	01	HUAGACARAJE SEE HUACARAJE, RIO	STRM	12 07 5	65 12 W 766	00
HUACAYA	POPL	20 45 5	63 43 W 766	05	HUAGACARAJE, RIO	STRM	12 07 5	65 12 W 766	04
HUACAYA, QUEBRADA	STRM	21 10 5	63 48 W 766	01	HUAGRA- CERRO SEE HUAJRA	MT	14 31 5	67 09 W 766	00
HUACAYA, RIO SEE HUACAYA, QUEBRADA	STRM	21 10 5	63 48 W 766	00	HUAGRERI SEE HUAJIRI	POPL	18 12 5	64 25 W 766	00
HUACAYA, SERRANIA	MTS	20 05 5	64 05 W 766	01	HUAMICOLLO SEE HUACOLLO	POPL	16 33 5	68 16 W 766	00
HUACAYO, CUMBRE	MT	21 14 5	64 24 W 766	04	HUAMJATRI SEE HUAMJATRI, ARROYO	STRM	13 13 5	64 44 W 766	00
HUACHACA	POPL	18 38 5	63 42 W 766	01	HUAMJATRI, ARROYO	STRM	13 13 5	64 44 W 766	04
HUACHACALLA	POPL	18 45 5	63 17 W 766	04	HUAMJATRI, RIO SEE				
					HUAMJATRI, ARROYO	STRM	13 13 5	64 44 W 766	00

HUAICANI, CERRO	HT	16 06 5	67 34 W	766	03	HUAILLAS, CERRO DE SEE					
HUAICHANI, SEE HUAICHANI, CERRO	HT	21 48 5	66 48 W	766	00	HUAILLAS, CERRO	HT	17 44 5	66 53 W	766	01
HUAICHANI, CERRO	HT	21 48 5	66 48 W	766	01	HUAILLATANI, CERRO	HT	17 04 5	64 22 W	766	01
HUAICHO, SEE JACHAPATA	POPL	15 33 5	69 15 W	766	00	HUAILLAYOC	POPL	21 31 5	66 47 W	766	04
HUAICHOCO, SEE HUAYCHOCO	POPL	18 39 5	68 50 W	766	00	HUAILLOCO	POPL	18 38 5	67 36 W	766	05
						HUATNA, SEE HUAYNA JATUNARI, MONTE	HT	14 24 5	68 11 W	766	00
HUAICH, SEE HUAYCHU	POPL	17 23 5	68 37 W	766	00						
HUAICHINI	POPL	17 10 5	69 27 W	766	01	HUAYNA, SEE HUAYNA POTOSI, NEVADO	HT	15 16 5	68 11 W	766	00
HUAICO, SEE HUAYCO	POPL	21 43 5	64 14 W	766	00	HUAYNA CHALLUMANI, SEE					
HUAYCOMA, SEE HUAYCOMA	POPL	18 37 5	65 34 W	766	00	GUAYNA CHALLUMANI	HTS	15 52 5	68 06 W	766	00
HUAILLALAJETA	LCTY	16 07 5	68 14 W	766	02	HUAYNA JATUNARI, CERRO, SEE					
						HUAYNA JATUNARI, MONTE	HT	14 24 5	68 11 W	766	00
HUAILLA, SEE GUAILLA	POPL	19 28 5	68 26 W	766	00	HUAYNA JATUNARI, MONTE, SEE					
HUAILLA	POPL	21 13 5	66 19 W	766	01	HUAYNA JATUNARI, MONTE	HT	14 24 5	68 11 W	766	00
HUAILLA	POPL	21 15 5	65 39 W	766	01	HUAYNAPAMPA	POPL	21 26 5	66 08 W	766	01
HUAILLA, PORTEZUELO DE, SEE											
GUAILLA, PORTEZUELO	PASS	19 27 5	68 28 W	766	00	HUAYNA POTOSI, SEE					
HUAILLA, SIERRA DE, SEE						HUAYNA POTOSI, CERRO	HT	16 59 5	67 29 W	766	00
GUAILLA, SIERRA	HTS	19 27 5	68 28 W	766	00	HUAYNA POTOSI, CERRO	HT	19 15 5	65 54 W	766	00
						HUAYNA POTOSI, CERRO DE SEE					
HUAILLACANCIA, QUEBRADA	STRM	21 10 5	66 03 W	766	01	HUAYNA POTOSI, NEVADO	HT	16 16 5	68 11 W	766	00
HUAILLACARAPAMPA, SEE						HUAYNA POTOSI, NEVADO	HT	14 31 5	69 09 W	766	00
HUAILLACARAPAMPA	POPL	21 12 5	67 15 W	766	00	HUAYNA, SEE HUAYNA	HT	14 31 5	69 09 W	766	00
HUAILLACASA	POPL	21 30 5	66 47 W	766	04	HUAYNA HUACHINCA	POPL	16 11 5	69 07 W	766	04
HUAILLACHETO, SEE HUILLACHETO	POPL	20 22 5	66 42 W	766	00						
HUAILLALAJARA	POPL	21 20 5	65 39 W	766	01	HUAYRANI	POPL	19 05 5	65 15 W	766	02
HUAILLA LOMA	POPL	21 22 5	66 19 W	766	01	HUAYRA PATA, RIO, SEE					
HUAILLANARCA, SEE HUAYLLANARCA	POPL	17 51 5	68 00 W	766	00	HUAYRA PATA, RIO	STRM	15 06 5	68 24 W	766	00
HUAILLANI	POPL	18 32 5	66 38 W	766	04	HUAYRAPUCUTI	POPL	19 41 5	63 14 W	766	01
HUAILLANI, SEE HUAYRANI	POPL	19 05 5	65 15 W	766	00	HUAYRANAY	POPL	14 27 5	68 21 W	766	04
HUAILLANI	POPL	21 39 5	65 42 W	766	01	HUAYRILLA	POPL	16 34 5	68 04 W	766	04
HUAILLANI, RIO	STRM	18 39 5	66 27 W	766	01	HUAYRA	POPL	16 02 5	67 57 W	766	01
HUAILLANINORCA, SEE HUAILLANINORCA	POPL	21 35 5	66 26 W	766	00	HUAYRA	POPL	17 55 5	65 53 W	766	04
HUAILLAPUNTA	POPL	21 15 5	66 02 W	766	01	HUAYRA (BOLEIVIAS) CERRO HUAYRA (PERU)	HT	14 31 5	69 09 W	766	01
HUAILLARA, SEE HUAILLARA, NEVADO	HT	16 20 5	68 01 W	766	00	HUAYRA, ABRA, SEE HUAYRA, ABRA DE	PASS	22 04 5	65 48 W	766	00
HUAILLARA, NEVADO	HT	16 20 5	68 01 W	766	00	HUAYRA, ABRO DE	PASS	22 04 5	65 48 W	766	00
HUAILLARANI, SEE HUAILLATANI, CERRO	HT	17 04 5	66 32 W	766	00	HUAYRA, CORDILLERA DE, SEE HUAYRA	HT	14 31 5	69 09 W	766	00
HUAILLARINORCA	POPL	21 35 5	66 26 W	766	01	HUAYRIRI	POPL	18 12 5	68 25 W	766	04
HUAILLAS	POPL	17 44 5	66 49 W	766	04	HUAYRINOJI, SEE HUAYRINOJI	POPL	20 00 5	64 26 W	766	00
HUAILLAS, SEE HUAYLLAS	POPL	18 44 5	65 39 W	766	04	HUAYLACA	POPL	14 47 5	68 26 W	766	01
HUAILLAS, CERRO	HT	17 44 5	66 53 W	766	05	HUAYLEOTA	POPL	17 12 5	68 02 W	766	04
						HUAYLLA, SEE HUALLACOLO	POPL	14 32 5	68 42 W	766	00

MJALLACOLLO	POPL	16 32 S	68 42 W	766	01	MJANACUNI-CHICO SEE MJANACUNI	POPL	17 56 S	64 53 W	766	00
MJALLAMAYA SEE AJALLAMAYA	POPL	16 50 S	68 56 W	766	00	MJANA JAMUIRA SEE					
MJALLANI SEE MJALLANI	POPL	18 31 S	66 38 W	766	00	MJANA JAMUIRA, RIO	STRM	16 33 S	68 06 W	766	00
MJALLANI, CERRO	HT	17 28 S	69 11 W	766	01	MJANA JAMUIRA, RIO	STRM	16 33 S	68 06 W	766	00
MJALLAQUERI	POPL	16 36 S	68 34 W	766	01	MJANALLA SEE MJANCALLI	POPL	19 02 S	68 24 W	766	00
						MJANANPAMPA SEE MJANANPAMPA	POPL	19 17 S	64 52 W	766	00
MJALLAS SEE MJAYLLAS	POPL	18 44 S	65 39 W	766	00						
MJALLAT	POPL	17 31 S	68 31 W	766	01	MJANAGUE	POPL	20 02 S	68 21 W	766	05
MJALLATA, ABRA	PASS	15 55 S	68 40 W	766	04	MJANAGUINA, CERRO	HT	19 31 S	65 32 W	766	04
MJALLATA, ABRA DE SEE						MJANAGUINA, CERRO SEE					
MJALLATA, ABRA	PASS	15 55 S	68 40 W	766	00	MJANAGUINA, CERRO	HT	19 31 S	65 32 W	766	05
MJALLATANI, CERRO	HT	16 19 S	68 12 W	766	01	MJANAY SEE QJANAY	POPL	19 28 S	67 52 W	766	00
						MJANCALLI	POPL	19 02 S	68 24 W	766	05
MJALLATANI, RIO	STRM	16 25 S	68 18 W	766	01						
MJALLATIRI	POPL	17 03 S	68 48 W	766	04	MJANCAE	POPL	16 14 S	68 38 W	766	04
MJALLOA, LAGO SEE						MJANCAE	POPL	16 22 S	67 31 W	766	04
LLALLACURIPAMPA, LAGO	LAKE	21 16 S	67 14 W	766	00	MJANCAE	POPL	18 43 S	64 52 W	766	04
MJALLOCO SEE MJALLOCO	POPL	18 38 S	67 36 W	766	00	MJANCAE, CERRO	HT	17 23 S	67 28 W	766	00
MJALPACAYO SEE QJILLIMA	POPL	15 35 S	69 07 W	766	00	MJANCAE, CERRO	HT	17 23 S	67 28 W	766	01
MJALPACOLLO SEE MJALPACOLLO	POPL	15 27 S	69 05 W	766	00	MJANCAE, ESTACION	RSTA	18 44 S	64 51 W	766	01
MJALPAPASCANA	POPL	19 09 S	65 08 W	766	04	MJANCAE SEE MJANCAE	POPL	19 43 S	64 52 W	766	00
MJALLTA, QUEBRADA SEE VALLIA, RIO	STRM	17 48 S	66 23 W	766	00	MJANCAE, PAMPAS DE	PMPA	17 12 S	68 50 W	766	02
MJALPACOLLO	POPL	15 27 S	69 05 W	766	04	MJANCAPAMPA	POPL	16 33 S	67 58 W	766	02
MJALPIMIASI	POPL	21 14 S	66 16 W	766	01	MJANCAPAMPA	POPL	18 34 S	65 17 W	766	04
MJAMUCO	POPL	15 43 S	68 44 W	766	01	MJANCAPAMPA, RIO	STRM	16 34 S	67 58 W	766	01
MJANACAMAYA	POPL	17 00 S	67 25 W	766	02	MJANCARA	POPL	21 56 S	64 45 W	766	04
MJANACORA SEE MJANACOTA	POPL	17 31 S	68 45 W	766	00	MJANCARAL SEE MJANCARA	POPL	21 56 S	64 45 W	766	00
MJANACOTA	POPL	17 05 S	67 19 W	766	04	MJANCARANA	POPL	17 37 S	67 31 W	766	04
MJANACOTA	POPL	17 31 S	68 45 W	766	03	MJANCARANA, WADO	FORD	17 22 S	68 35 W	766	04
MJANACOTA	POPL	17 34 S	66 10 W	766	03	MJANCARANA SEE GUANCARANA	POPL	17 44 S	67 30 W	766	00
MJANACOTA, LAGUNA	LAKE	17 33 S	66 09 W	766	04	MJANCA'ANE SEE GUANCARANA	POPL	17 51 S	68 48 W	766	00
MJANACOTA, LAGUNAS SEE						MJANCARANI	POPL	16 54 S	69 12 W	766	04
MJANACOTA, LAGUNA	LAKE	17 33 S	66 09 W	766	00	MJANCARANI	POPL	17 01 S	64 58 W	766	04
MJANACRI	POPL	19 19 S	64 53 W	766	04	MJANCARANI	POPL	17 15 S	69 07 W	766	04
MJANACUMA	POPL	19 54 S	68 28 W	766	01						
						MJANCARANI	POPL	18 35 S	65 38 W	766	05
MJANACUNI	POPL	17 56 S	64 53 W	766	04	MJANCARANI	POPL	18 43 S	64 10 W	766	04
MJANACUNI SEE MJANACUNI, NEVADO	HT	14 51 S	69 10 W	766	00	MJANCARANI	POPL	18 53 S	65 16 W	766	02
MJANACUNI, CERRO SEE						MJANCARANI	POPL	20 08 S	64 37 W	766	04
MJANACUNI, NEVADO	HT	14 51 S	69 10 W	766	00	MJANANPAMPA	POPL	21 22 S	68 42 W	766	04
MJANACUNI, NEVADO	HT	14 51 S	69 10 W	766	03						
						MJANCA'CA	POPL	10 57 S	66 47 W	766	04

HUANHACA	POPL	16 18 5	60 57	766	05	HUANURA	POPL	19 35 5	64 50	766	04		
HUANHACA	POPL	16 59 5	67 27	766	05	HUANURARA	POPL	17 36 5	66 38	766	04		
HUANHACA	POPL	20 20 5	66 39	766	01	HUANUSCHA	SEE HUANUSKA	POPL	18 49 5	63 46	766	00	
HUANHACA CERRO	WT	20 19 5	66 39	766	04	HUANUSCA	SEE HUANUSKA	POPL	18 49 5	63 46	766	00	
HUANHACA SERRANIA DE	WTS	16 30 5	60 39	766	04	HUANUSKA		POPL	18 49 5	63 46	766	03	
HUANCHOYO	POPL	16 13 5	68 30	766	02	HUARACA CERRO	WT	16 54 5	68 05	766	02		
HUANCHOYO	POPL	17 47 5	67 14	766	00	HUAQU: SEE WAQUI	POPL	16 35 5	68 51	766	00		
HUANCHOYO	POPL	17 47 5	67 14	766	00	HUARA	POPL	16 29 5	67 21	766	03		
HUANCHOYO	POPL	17 47 5	67 14	766	04	HUARA	POPL	16 35 5	67 26	766	01		
HUANCHOYO	POPL	16 36 5	68 42	766	04	HUARA	POPL	17 25 5	67 38	766	02		
HUANCOLO CERRO	WT	16 16 5	68 15	766	02	HUARA	LCT*	16 44 5	67 33	766	04		
HUANCOMANIQUE	POPL	17 01 5	68 47	766	07	HUARACAYOTE	POPL	20 07 5	63 35	766	04		
HUANCOMANIQUE	SEE HUANCOMANIQUE	POPL	17 01 5	68 47	766	00	HUARACHANI	POPL	15 16 5	69 09	766	04	
HUANCOMANO	SEE HUANCOMANO	POPL	17 47 5	67 14	766	00	HUARACHANI	SEE HURICHANI	POPL	15 36 5	59 05	766	00
HUANORA	SEE HUANCARA	POPL	21 56 5	84 45	766	00	HUARAJARA	POPL	19 41 5	65 07	766	04	
HUANQUYO	SEE HUANCHUYO	POPL	16 13 5	68 30	766	00	HUARAJARANI	POPL	15 31 5	68 30	766	04	
HUANQUYO	POPL	16 13 5	68 30	766	01	HUARAJARA	SEE HUARAJARA	POPL	19 41 5	65 07	766	00	
HUANUNI	POPL	15 44 5	68 35	766	01	HUARANCA	POPL	16 47 5	67 57	766	01		
HUANURI	POPL	17 55 5	59 16	766	04	HUARI	POPL	19 00 5	66 48	766	05		
HUANURI	SEE HUARACHI	POPL	19 19 5	66 53	766	00	HUARI	SEE HUARI ESTACION	ASTA	19 01 5	66 49	766	00
HUANURUTA	SEE HUACURUTA	POPL	17 20 5	69 00	766	00	HUARI ESTACION	ESTA	19 01 5	66 49	766	01	
HUANCOLLO	SEE HUANCOLLO	POPL	16 36 5	68 42	766	00	HUARIAMUICO QUEBRADA	LCT*	21 37 5	65 58	766	02	
HUATONA	POPL	18 25 5	65 24	766	05	HUARIAMUICO QUEBRADA	SEE						
HUATONA RIO	STRM	18 14 5	66 27	766	04	HUARIAMUICO QUEBRADA	STRM	21 37 5	65 58	766	00		
HUATONA ALTA	POPL	18 21 5	65 28	766	02	HUARICANA	POPL	16 45 5	67 57	766	04		
HUANUPUTA	SEE HUACUPUTA	POPL	17 20 5	69 00	766	00	HUARICANA	LCT*	16 36 5	68 00	766	04	
HUANTA	SEE QUANTA	POPL	18 42 5	64 06	766	00	HUARICANA BAJA	POPL	16 44 5	67 55	766	02	
HUANTAPITA	SEE HUANTAPITE	POPL	19 23 5	65 26	766	00	HUARICANA BAJA	POPL	16 44 5	67 56	766	02	
HUANTAPITE	POPL	19 23 5	65 26	766	02	HUARICANUPAMPA	SEE HUANCALANAPAMPA	POPL	21 22 5	66 42	766	00	
HUANUCO APACHETA HODOLIVIA						HUARICHONA	ARROYO	SEE					
APACHETA QUANUCO SACABAYA (CHELE)	CRN	18 38 5	69 01	766	03	HUARICHONA	ARROYO	STRM	13 10 5	64 48	766	00	
HUANURA	POPL	17 29 5	68 57	766	04	HUARICHONA	RIO	STRM	12 54 5	64 20	766	04	
HUANUNI	POPL	17 28 5	68 20	766	04	HUARICHONA RIO	SEE						
HUANUNI	POPL	18 16 5	66 51	766	05	HUARICHONA	ARROYO	STRM	13 10 5	64 48	766	00	
HUANUNI	SEE HUANCUNIA ESTACION	ASTA	18 16 5	66 51	766	00	HUARICHONCHA RIO	STRM	16 05 5	68 02	766	01	
HUANUNIA ESTACION	ASTA	18 16 5	66 51	766	01	HUARICHULLA	POPL	17 24 5	68 01	766	02		
HUANUNIA RIO	STRM	18 11 5	67 08	766	01	HUARICHULLA	POPL	17 27 5	68 03	766	01		
						HUARICHUNCA CERRO	WT	17 12 5	69 25	766	05		

APPROVED FOR RELEASE: 2007/02/20: CIA-RDP01-00707R000200050004-8

HUARICUNIA CERRO DE	MTS	17 14 S	69 26 W	766	04	HUATAI	POPL	15 55 S	68 41 W	766	01
HUARICUNIA RIO: SEE						HUATAJATA	POPL	16 10 S	68 44 W	766	01
HUARICUNIA CERRO	MT	17 12 S	69 25 W	766	00	HUATARATA SEE HUATAJATA	POPL	16 10 S	68 44 W	766	00
HUARI HUARI CERRO DE	MTS	19 25 S	65 38 W	766	05	HUATECHI SEE HUATECVI	POPL	20 04 S	63 22 W	766	00
HUARILHUMINI CERRO	MT	17 12 S	66 32 W	766	01	HUATQVI	POPL	20 04 S	63 22 W	766	04
HUARILHUMINA SEE HUARILHUMINI CERRO	MT	17 12 S	66 32 W	766	00						
HUARIHUMINIATA	POPL	16 49 S	67 49 W	766	02	HUATE	POPL	15 46 S	68 14 W	766	01
HUARINA	POPL	16 12 S	68 38 W	766	05	HUATJAPUJRA SEE HUATRAPUJRE	POPL	20 52 S	66 20 W	766	00
HUARI PALCA	POPL	17 07 S	69 03 W	766	01	HUATO	POPL	15 16 S	69 49 W	766	04
HUARI PAMPA	POPL	16 27 S	69 08 W	766	04	HUATO RIO	STRM	15 15 S	68 48 W	766	04
HUARI PLAZA SEE HUARI PALCA	POPL	17 07 S	69 03 W	766	00	HUATRAPUJRE	POPL	20 52 S	66 20 W	766	02
HUARI PLAZA SEE HUARI PALCA	POPL	17 07 S	69 03 W	766	00						
HUARIYATA	POPL	15 58 S	68 43 W	766	04	HUATUNAS LAGUNA	LAKS	13 06 S	66 15 W	766	04
HUARISULLO SEE QUARISULLO	POPL	17 24 S	68 01 W	766	00	HUATUNAS LAGUNA SEE					
HUARITAMA RIO SEE HUARUTAMA RIO	STRM	15 04 S	68 07 W	766	00	HUATUNAS LAGUNA	LAKS	13 06 S	66 15 W	766	00
HUARNI HUANUSA SEE HUARNI-HUANUSKA	POPL	17 28 S	65 57 W	766	00	HUAFANTA CERRO	MT	19 43 S	66 27 W	766	01
HUARNI-HUANUSKA	POPL	17 28 S	65 57 W	766	02	HUAYAPACCHA SEE HUAYAPACHA	POPL	17 29 S	65 28 W	766	00
HUARMILLANGA	LCITY	17 20 S	67 53 W	766	01	HUAYAPACCHA	POPL	17 29 S	65 28 W	766	05
HUARUCACHA RIO SEE HUARUCACHA RIO	STRM	17 27 S	69 02 W	766	00						
HUARUCACHA QUEBRADA SEE						HUAYAPATA	POPL	15 38 S	68 20 W	766	01
HUARUCACHA RIO	STRM	17 27 S	69 02 W	766	00	HUAYCARA	POPL	17 34 S	68 38 W	766	04
HUARUCACHA RIO	STRM	17 27 S	69 02 W	766	04	HUAYCATATA	POPL	17 35 S	68 27 W	766	04
HUARUCACHA RIO	STRM	17 27 S	69 02 W	766	04	HUAYCHA HUAYHANI	POPL	17 48 S	69 01 W	766	03
HUARUCACHA RIO	STRM	17 27 S	69 02 W	766	04	HUAYCHAPATA SEE HACHAPATA	POPL	18 23 S	68 00 W	766	00
HUARUCACHA RIO	STRM	17 27 S	69 02 W	766	04						
HUARUI	POPL	20 13 S	69 32 W	766	04	HUAYCHE SEE HUAYCHO	POPL	15 46 S	68 41 W	766	00
HUARUTAMA RIO	STRM	15 04 S	68 07 W	766	04	HUAYCHO SEE JACHAPATA	POPL	15 33 S	69 15 W	766	00
HUARUTAMA RIO SEE HUARUTAMA RIO	STRM	15 04 S	68 07 W	766	00	HUAYCHO	POPL	15 48 S	68 46 W	766	02
HUASCO CERRO	MT	19 52 S	66 35 W	766	04	HUAYCHO SEE HUAYCHL	POPL	17 23 S	68 37 W	766	00
HUASCO CERRO DE SEE HUASCO CERRO	MT	19 50 S	66 35 W	766	00	HUAYCHOCO	POPL	18 39 S	68 50 W	766	04
HUASCO SIERRANIA	MTS	19 45 S	66 32 W	766	04	HUAYCHU	POPL	17 23 S	68 37 W	766	04
HUASINDA	POPL	20 24 S	65 08 W	766	04	HUAYCHU RIO	STRM	15 48 S	68 46 W	766	01
HUASO	POPL	17 39 S	64 18 W	766	04	HUAYCHUAYO	POPL	15 44 S	69 45 W	766	01
HUASQUIGA	POPL	19 58 S	63 31 W	766	01	HUAYCHUCU SEE HUAYLLUCU	POPL	17 44 S	68 33 W	766	00
HUASQUIRI	POPL	18 30 S	68 46 W	766	04	HUAYCHUNI SEE HUAICHUNI	POPL	17 10 S	68 27 W	766	00
HUASU SEE HUASI	POPL	17 38 S	64 18 W	766	00	HUAYCHUNI TANCANI SEE HUAICHUNI	POPL	17 10 S	68 27 W	766	00
HUASUVA SEE HUATUVA	POPL	15 23 S	67 51 W	766	00	HUAYCHUNI TANCUNI SEE HUAICHUNI	POPL	17 10 S	68 27 W	766	00
HUATA	POPL	18 59 S	65 24 W	766	05	HUAYCHU SEE JACHAPATA	POPL	15 33 S	69 15 W	766	00
HUATA	POPL	19 17 S	67 05 W	766	04	HUAYCO	POPL	21 43 S	64 14 W	766	03
HUATA PENINSULA DE SEE						HUAYCOMA	POPL	18 37 S	65 34 W	766	03
HUACACHA PENINSULA DE	PEN	16 08 S	68 49 W	766	00						
						HUAYCULLI	POPL	17 40 S	65 59 W	766	05

HUAYCURI SEE HUAYLLI	POPL	17 40 5	65 59	766	00	HUAYROY SEE HUAYROY	POPL	20 13 5	63 33	766	00
HUAYHUASI SEE QUAYHUASI	POPL	16 43 5	68 01	766	00	HUAYROY SEE HUAYROY	POPL	20 13 5	63 32	766	00
HUAYLLA RIN SEE HUAYLLANI RIO	STRM	18 38 5	66 27	766	00	HUAYROY	POPL	20 13 5	63 33	766	01
HUAYLLACA SEE HUAYLLARA	POPL	16 13 5	68 53	766	00	HUAYTÚ	POPL	17 32 5	63 39	766	04
HUAYLLA LAYA NEGOS	AREA	14 58 5	68 43	766	01	HUAYTÚS SEE HUAYLLAS	POPL	21 28 5	64 42	766	00
HUAYLLANARCA	POPL	17 51 5	68 00	766	04	HUAYUJAA	POPL	17 14 5	68 42	766	04
HUAYLLAMAPA SEE HUAYLLAPAMPA	DMDA	18 48 5	64 54	766	00	HUAYURI	POPL	19 42 5	64 23	766	04
HUAYLLANI RIO SEE HUAYLLANI RIO	STRM	18 38 5	66 27	766	00	HUAYURI	POPL	18 29 5	67 39	766	00
HUAYLLAPAMPA	DMDA	18 48 5	64 54	766	04	HUACALLI	POPL	21 05 5	66 11	766	01
HUAYLLARA	POPL	16 13 5	68 53	766	02	HUCHICANAYOC	POPL	21 04 5	66 26	766	00
HUAYLLARAVI	POPL	16 31 5	67 53	766	01	HUCHOCURAYOC	POPL	21 04 5	66 26	766	01
HUAYLLAS	POPL	17 13 5	67 26	766	03	HUCHOCURAYOC	POPL	16 32 5	68 16	766	01
HUAYLLAS	POPL	18 44 5	65 39	766	02	HUCHUSAMA SEE UCHASAMA	POPL	17 38 5	67 08	766	00
HUAYLLAS	POPL	21 28 5	66 42	766	04	HUCHUSAMA RIO SEE					
HUAYLLOCO SEE HUAYLLOCO	POPL	18 38 5	67 36	766	00	UCHUSUJAMUJIRA RIO	STRM	18 24 5	67 23	766	00
HUAYLLOCO	POPL	17 44 5	68 33	766	03	HUCHUYO	POPL	21 36 5	65 49	766	01
HUAYLLOCO SEE HUAYLLOCO	POPL	17 44 5	68 33	766	00	HUECHECHA SEE HUACHERA	LCTY	21 45 5	65 56	766	00
HUAYNIRI CERRO SEE HUAYNARI CERRO	MT	18 56 5	64 56	766	00	HUELACALLO C CERRO					
HUAYNA JATUNARI MONTE	MT	14 24 5	68 11	766	04	HUELACALLO C CERRO	MT	15 00 5	69 00	766	00
HUAYNA POTOSI SEE						HUENOA RIO SEE QUENOA RIO	STRM	17 21 5	63 20	766	00
HUAYNA POTOSI CERRO	MT	16 59 5	67 29	766	00	HUERA SEE HUARA	POPL	16 29 5	67 21	766	00
HUAYNA POTOSI SEE						HUERTA	POPL	20 22 5	64 36	766	04
HUAYNA POTOSI CERRO	MT	19 15 5	65 56	766	00	HUERTA	POPL	21 22 5	65 13	766	04
HUAYNA POTOSI CERRO SEE						HUERTA	POPL	21 38 5	65 58	766	01
HUAYNA POTOSI NEVADO	MT	16 16 5	68 11	766	00	HUERTA	POPL	21 49 5	65 52	766	01
HUAYNA POTOSI CERRO	MT	16 59 5	67 29	766	04	HUERTANUJICO QUEBRADA	STRM	21 32 5	66 07	766	01
HUAYNA POTOSI CERRO	MT	19 15 5	65 56	766	03	HUERTAS	POPL	17 52 5	64 39	766	04
HUAYNA POTOSI NEVADO	MT	16 16 5	68 11	766	03	HUERTAS	POPL	18 14 5	64 50	766	05
HUAYNA-PUNCO SEE HUAYNA-PUNCO	POPL	17 28 5	65 47	766	00	HUERTAS SEE HUERTAS ESTACION	RSTA	18 13 5	64 50	766	00
HUAYNADU	POPL	15 29 5	67 49	766	01	HUERTAS ESTACION	RSTA	18 13 5	64 50	766	04
HUAYNARI CERRO	MT	18 56 5	64 56	766	01	HUERTAS RIO SEE MOCOLATA RIO	STRM	18 14 5	64 50	766	00
HUAYONA	POPL	19 49 5	65 04	766	04	HUERTAS CUESTA SEE HUERTAS	POPL	18 14 5	64 50	766	00
HUAYRA ABRA DE SEE HUARA ABRA DE PASS						HUESIPUNTA	POPL	21 14 5	64 16	766	01
HUAYRAMICHINCA CERRO	MT	16 11 5	69 08	766	01	HUESOTA RIO	STRM	16 00 5	65 57	766	04
HUAYRANI SEE HUAYRANI	POPL	19 05 5	65 15	766	00	HUEVO SEE AMBORO	POPL	19 43 5	62 37	766	00
HUAYRA-PUNTO	POPL	17 28 5	65 47	766	04	HUGO	POPL	16 59 5	67 27	766	04
						HUGACANEQUE RIO SEE					
						HUGACANEQUE RIO	STRM	12 07 5	65 12	766	00

MUJIRAGUASI	POPL	21 12 5	66 01 W 766	01	MUJIPASADA, RÍO SEE				
MUJICATTAMBA	POPL	19 51 5	67 36 W 766	04	MUJIPA ESAGA, RÍO	STRM	11 56 5	67 15 W 766	00
MUJICARAYA SEE MUJICARAYA	POPL	17 04 5	67 29 W 766	00	MUJIRACTI SEE MUJYACTI	POPL	17 43 5	65 04 W 766	00
MUJICHI	POPL	15 46 5	68 10 W 766	01	MUJIRAROI SEE MUJIRAREDA	POPL	20 07 5	63 27 W 766	00
MUJICHI, RÍO	STRM	15 47 5	68 10 W 766	05	MUJIRA MUJICHINCA SEE				
					MUJIRA MUJICHINCA	POPL	16 11 5	69 07 W 766	00
MUJICHLUPA	POPL	20 50 5	65 49 W 766	01	MUJIRA PATA, RÍO	STRM	15 06 5	68 24 W 766	02
MUJICHC	POPL	20 55 5	65 39 W 766	04					
MUJICHRAYA	POPL	17 06 5	67 29 W 766	04	MUJIRAPENIRANDA SEE MUJIRAPENIREDA	POPL	19 28 5	62 28 W 766	00
MUJICHRAYA	POPL	17 06 5	67 29 W 766	01	MUJIRAPENIREDA	POPL	19 26 5	62 31 W 766	04
MUJICHRAYA	POPL	17 23 5	69 11 W 766	01	MUJIRAPENIREDA	POPL	19 26 5	62 28 W 766	03
MUJICUYO, QUEBRADA DE	STRM	21 32 5	65 45 W 766	01	MUJIRAPERENDA SEE MUJIRAPIREDA	POPL	19 04 5	62 25 W 766	00
					MUJIRAPIREDA	POPL	19 04 5	62 25 W 766	05
MUJYACTI SEE MUJYACTI	POPL	17 43 5	65 04 W 766	00	MUJIRAREDA	POPL	20 07 5	63 27 W 766	04
MUJLA	POPL	16 47 5	68 27 W 766	01	MUJIRAYURAREDA SEE YURAYURAREDA	POPL	19 26 5	63 21 W 766	00
MUJLACOLLO	POPL	17 22 5	68 39 W 766	01	MUJISHUJINCHUMI	POPL	15 34 5	68 02 W 766	01
MUJLACOLLO, CERRO	HT	15 00 5	69 00 W 766	04	MUJISILANI	POPL	15 18 5	68 35 W 766	02
MUJLACOLLO, CERRO	HT	16 12 5	59 03 W 766	01	MUJITA	POPL	16 46 5	67 24 W 766	04
MUJLACOLLO, CERRO SEE									
MUJLACOLLO, CERRO	HT	16 16 5	68 15 W 766	00	MUJITAPATA	POPL	16 58 5	68 49 W 766	02
MUJLACOLLO, CERRO	HT	17 10 5	69 24 W 766	04	MUJITAPATE SEE MUJITAPATA	POPL	16 58 5	68 49 W 766	00
MUJLACOLLO, NEVADO SEE					MUJITO	POPL	17 26 5	67 47 W 766	04
MUJLACOLLO, CERRO	HT	15 00 5	69 00 W 766	00	MUJYACTI	POPL	17 43 5	65 04 W 766	04
MUJLAMORCO	POPL	21 08 5	65 51 W 766	04	MUJARACASA	POPL	21 06 5	65 46 W 766	01
MUJLAMUJIKI	POPL	17 06 5	68 51 W 766	01					
MUJLALLOJETA SEE MUJLALLAJETA	LCTY	16 07 5	68 14 W 766	00	MUNO MAKANI	LCTY	15 52 5	68 41 W 766	03
MUJLCA	POPL	21 44 5	65 56 W 766	01	MUJLABARRANCO	POPL	16 46 5	67 23 W 766	03
MUJLACHETO	POPL	20 22 5	66 42 W 766	04	MUJLACOLLO, CERRO SEE				
MUJLALOMA SEE MUJILLA LOMA	POPL	21 22 5	66 19 W 766	00	MUJLACOLLO, CERRO	HT	17 10 5	69 24 W 766	00
MUJLLARANE	POPL	18 27 5	68 40 W 766	04	MUJLALLOJETA SEE MUJLALLAJETA	LCTY	16 07 5	68 14 W 766	00
					MUJLA MUJON	POPL	16 47 5	69 10 W 766	04
MUJLLAS, CERRO SEE MUJILLAS, CERRO	HT	17 44 5	66 53 W 766	00					
MUJLLOJUYA, RÍO	STRM	15 23 5	68 33 W 766	02	MUJLO, SIERRA DE SEE				
MUJLTANI	POPL	17 26 5	68 33 W 766	01	SULLO, SIERRA DE	HTS	21 54 5	65 52 W 766	00
MUJNAINARCA, LAGUNA SEE					MURA	POPL	17 22 5	68 51 W 766	01
MUJNAINARCA, LAGO	LAKE	16 20 5	68 55 W 766	00	MURA	POPL	17 34 5	67 48 W 766	03
MUJNAPAMPA	POPL	15 14 5	68 47 W 766	02	MUMACHA	POPL	21 40 5	65 34 W 766	04
					MUMACHA	POPL	17 37 5	67 27 W 766	04
MUJNURATA	POPL	18 04 5	69 00 W 766	04					
MUJNURI	POPL	17 08 5	68 41 W 766	01	MUMA CHUMJA SEE MUMA CHJA	POPL	17 37 5	67 27 W 766	00
MUJNTA PALGA SEE MUJINTO PALCA	POPL	17 22 5	68 48 W 766	00	MUMACOLLO SEE MUJLACOLLO	POPL	16 52 5	68 42 W 766	00
MUJINTO PALCA	POPL	17 22 5	68 48 W 766	01	MUMAHALLANTA	LCTY	15 33 5	68 28 W 766	02
MUJIPA ESADA, RÍO	STRM	11 56 5	67 15 W 766	04	MUMAHUARACHA SEE MUMAHUARACTA	POPL	17 45 5	67 08 W 766	00

HUMAHUARACTA	POPL	17 45 S	67 08 W	766	04	IBABIYUTE	POPL	19 55 S	63 18 W	766	01
HUMAITA	POPL	10 47 S	66 29 W	766	05	IBABIYUTI SEE IBABIYUTE	POPL	19 23 S	63 53 W	766	00
HUMAITA	POPL	10 50 S	66 24 W	766	04	IBABIYUTI SEE IBABIYUTE	POPL	19 55 S	63 18 W	766	00
HUMAITA	POPL	12 01 S	66 13 W	766	04	IBAGUPUTI	POPL	19 02 S	62 24 W	766	04
HUMAJACSI SEE UMA-ACSI	POPL	17 26 S	69 03 W	766	00	IBAM'X SEE IBOMI	POPL	19 50 S	63 18 W	766	00
HUMAJALLANTA SEE HUMAJALLANTA	LCTY	15 53 S	68 28 W	766	00	IBAMIRATI SEE IBAMIRANTI	POPL	20 35 S	63 01 W	766	00
HUMAMARCA SEE UMAMARCA	POPL	16 31 S	68 51 W	766	00	IBAMIRAGERA SEE ITAMIRAJARA	POPL	19 31 S	63 24 W	766	00
HUMAMARCA	POPL	17 08 S	66 31 W	766	04	IBAMIRAJERA SEE ITAMIRAJARA	POPL	15 31 S	63 24 W	766	00
HUMANATA, RIO	STRM	15 52 S	68 08 W	766	01	IBAMIRANTE	POPL	20 49 S	63 32 W	766	02
HUMANATA	POPL	15 27 S	69 08 W	766	01	IBAMIRANTI	POPL	20 35 S	63 01 W	766	03
HUMAPALCA	POPL	16 05 S	68 14 W	766	05	IBAMIRANTI, QUEBRADA DE	STRM	20 36 S	63 02 W	766	04
HUMAPANPA SEE HUIRAPANPA	POPL	15 45 S	68 47 W	766	00	ISAMIRAPINTA SEE IBAMIRAPIJTA	POPL	19 47 S	63 31 W	766	00
HUMAPUSA SEE UMAPUSA	POPL	18 00 S	68 27 W	766	00	IBAMIRAPIJTA SEE IBAMIRAPIJTA	POPL	19 47 S	63 31 W	766	00
HUMARCA SEE UMAMARCA	POPL	18 10 S	67 57 W	766	00	IBAMIRAPIJTA	POPL	19 47 S	63 31 W	766	04
HUMAYTA SEE HUMAITA	POPL	10 47 S	66 29 W	766	00	IBANEZ SEE ALONZO DE IBANEZ, PROVINCIA	PROV	18 30 S	66 20 W	766	00
HUMECOLLO SEE HUALLACOLLO	POPL	16 32 S	68 42 W	766	00	IBANEZ	POPL	10 46 S	66 31 W	766	04
HUNQUYA, RIO SEE UNQUYO, RIO	STRM	13 30 S	67 21 W	766	09	IBARE, RIO	STRM	14 37 S	64 57 W	766	03
HUNGUA	POPL	13 56 S	61 59 W	766	04	IBARECITO	POPL	15 16 S	64 23 W	766	04
HUNYUMMA	POPL	16 35 S	68 10 W	766	01	IBARECITO SEE IBARECITO, RIO	STRM	16 46 S	65 07 W	766	00
HUNYUCOLLO	POPL	16 33 S	68 16 W	766	04	IBARECITO, ARROYO	STRM	15 15 S	64 23 W	766	04
HUPACA, CERRO SEE HUAPACA, CERRO	MT	16 54 S	68 05 W	766	00	IBARECITO, RIO	STRM	16 46 S	65 07 W	766	04
HUPACOLLA	POPL	19 31 S	67 18 W	766	04	IBARENGA	POPL	19 46 S	62 37 W	766	03
HUPACOLLO SEE HUPACOLLA	POPL	19 31 S	67 18 W	766	00	IBARI, RIO SEE IBARE, RIO	STRM	14 37 S	64 57 W	766	00
HUPUJAMIRA, RIO	STRM	15 47 S	68 04 W	766	02	IBARRECITO, ARROYO SEE IBARRECITO, ARROYO	STRM	15 15 S	64 23 W	766	00
HURACHANI	POPL	15 34 S	69 05 W	766	01	IBASIRIRI	POPL	19 31 S	62 29 W	766	03
HURCA, RIO SEE MARCA, RIO	STRM	16 05 S	68 02 W	766	00	IBAYUBI SEE IBABIYUTE	POPL	19 55 S	63 18 W	766	00
HURITAYA	POPL	11 06 S	68 38 W	766	01	IBE, RIO SEE TAYOTA, RIO	STRM	16 06 S	66 01 W	766	00
HUSSI	POPL	16 49 S	67 41 W	766	02	IBEN, RIO	STRM	16 43 S	65 15 W	766	04
HUTUNTILLA, CERRO	MT	18 31 S	67 04 W	766	04	IBERIA	POPL	14 47 S	66 53 W	766	04
HUYARA SEE HUYARAL	POPL	14 42 S	66 56 W	766	04	IBIBOBO	POPL	19 33 S	63 43 W	766	04
HUYARAL	POPL	14 42 S	66 56 W	766	04	IBIBOBO, SERRANIA DE	HILL	21 16 S	63 04 W	766	02
HUYA POTOSI, CERRO SEE HUAYNA POTOSI, NEVADO	MT	16 16 S	68 11 W	766	00	IBIBOBO	POPL	21 33 S	62 58 W	766	04
IBABAYUTI	POPL	19 23 S	63 53 W	766	01	IBIBOBO SEE IGUYOGO	POPL	21 40 S	62 57 W	766	00
						IBICUT	POPL	15 51 S	63 24 W	766	04
						IBIRAPUCUTI SEE HUIRAPUCUTI	POPL	19 41 S	63 14 W	766	00
						IBIRIZU, RIO	STRM	17 02 S	65 22 W	766	04

IBITIIBI	POPL	21 36 5	63 49 W	766	04	ICHUCA	POPL	17 13 5	65 20 W	766	04
IBO	POPL	19 30 5	63 21 W	766	04	ICHUCA, RIO	STRN	17 02 5	67 06 W	766	04
IBO SEE IVO	POPL	20 27 5	63 26 W	766	00	ICHOCORPA (BOLIVIA) S					
IBOBI	POPL	19 57 5	63 19 W	766	04	CERRO (CHOCORPA) (PERU)	MT	14 29 5	69 06 W	766	04
IBOBORO SEE IBIBORO	POPL	21 35 5	62 56 W	766	00	ICHOCORPA, CERRO SEE ICHOCORPA	MT	14 29 5	69 06 W	766	00
IBOBORO, SERRANIA DE SEE						ICHOSA	POPL	17 12 5	66 58 W	766	01
IBOBORO, SERRANIA DE	HILL	21 16 5	63 00 W	766	00	ICHOSAZA SEE ICHOSA	POPL	17 12 5	66 58 W	766	00
IBOITIMUENBA	POPL	19 47 5	63 24 W	766	04	ICHUACORA SEE JICHUACORA	POPL	17 26 5	65 04 W	766	00
IBOMI	POPL	19 39 5	63 20 W	766	04	ICHUAIACA	POPL	16 29 5	68 16 W	766	01
IBOMI	POPL	19 50 5	63 18 W	766	04	ICHUKASA	POPL	21 34 5	65 51 W	766	01
IBOPAITI	POPL	20 01 5	63 50 W	766	02	ICHUKINCA	POPL	16 03 5	68 15 W	766	04
IBOPEITE SEE IBOPAITI	POPL	20 01 5	63 50 W	766	00	ICHUKIRCA SEE ICHUAIACA	POPL	16 29 5	68 16 W	766	00
IBOPERENCA	POPL	19 05 5	62 28 W	766	04	ICHUCOLLA	LCTY	21 02 5	66 13 W	766	01
IBOPERENCA SEE IVOPERENCA	POPL	20 31 5	63 08 W	766	00	ICHUCOTA, LAGUNA	LAKE	16 14 5	68 14 W	766	01
IBOPERENCA	POPL	21 04 5	63 04 W	766	01	ICHUCOTA, RIO	STRN	16 13 5	68 27 W	766	04
IBUPI SEE IBOMI	POPL	19 57 5	63 19 W	766	00	ICHULOMA	POPL	17 18 5	65 49 W	766	04
IBUSANA, RIO	STRN	15 50 5	66 23 W	766	04	ICHULOMA SEE ICHULOMA, ABRA	PASS	19 54 5	65 08 W	766	00
IBUSASANA, RIO	STRN	15 51 5	66 08 W	766	04	ICHULOMA, ABRA	PASS	19 54 5	65 08 W	766	01
IBUJIMA, RIO SEE IBUSASANA, RIO	STRN	15 51 5	66 08 W	766	00	ICHUMACO	POPL	21 09 5	65 48 W	766	01
ICALA SEE CALA	LCTY	20 30 5	68 04 W	766	00	ICHUMARCA	POPL	21 08 5	66 13 W	766	01
ICARI	POPL	17 07 5	66 23 W	766	04	ICHUMOCO	POPL	21 13 5	65 57 W	766	01
ICHABAYA SEE CHAGUAYA	POPL	15 48 5	69 01 W	766	00	ICHUMI	POPL	21 08 5	65 48 W	766	01
ICHALLETA	POPL	19 32 5	66 59 W	766	04	ICHUPAMPA	POPL	21 20 5	65 35 W	766	04
ICHALLETA SEE ICHALLETA	POPL	19 32 5	66 59 W	766	00	ICHUPAMPA	POPL	21 33 5	65 44 W	766	01
ICHILITO, RIO	STRN	15 51 5	66 25 W	766	04	ICHURI	POPL	21 09 5	65 46 W	766	01
ICHILUO SEE ICHILUO, PROVINCIA	PROV	17 00 5	64 00 W	766	00	ICHUSIRCA SEE ICHUAIACA	POPL	16 29 5	68 16 W	766	00
ICHILUO, CAJONES DEL	GRSE	17 23 5	64 14 W	766	04	ICLA	POPL	19 19 5	64 47 W	766	05
ICHILUO, PROVINCIA	PROV	17 00 5	64 00 W	766	03	ICONA	POPL	17 01 5	65 41 W	766	01
ICHILUO, RIO	STRN	15 57 5	64 42 W	766	05	ICORA SEE ICORA	POPL	17 01 5	65 41 W	766	00
ICHINIQUITA, RIO SEE	STRN	15 02 5	65 19 W	766	00	ICORI SEE ICARI	POPL	17 07 5	66 23 W	766	00
ICHINIQUITA, RIO	STRN	15 02 5	65 19 W	766	04	ICOYA	POPL	17 27 5	64 50 W	766	04
ICHINIQUITA, RIO	STRN	15 02 5	65 19 W	766	03	ICUATI	POPL	19 39 5	63 11 W	766	04
ICHINIQUITO, RIO SEE						ICUCOTA, LAGUNA SEE					
ICHINIQUITA, RIO	STRN	15 02 5	65 19 W	766	00	ICUCOTA, LAGUNA	LAKE	16 14 5	68 14 W	766	00
ICHONA, RIO	STRN	15 44 5	65 15 W	766	03	ICUNA	POPL	17 10 5	65 13 W	766	05
ICHONA, RIO	STRN	17 09 5	64 28 W	766	04	IGACHI	POPL	16 17 5	68 36 W	766	02
ICHUCA	POPL	17 12 5	67 17 W	766	05	IGIRAZU, RIO SEE IGURAZO, RIO	STRN	16 33 5	65 42 W	766	00
						IGNACIO, ELVA SEE IGNACIO, ISLA	ISL	12 25 5	64 29 W	766	00

IGNACIO, ISLA	ISL	12 25 S	64 29 W	766	04	ILLIMANI	POPL	11 49 S	68 38 W	766	04
IGNACIO, RIO	STRM	14 45 S	68 56 W	766	04	ILLIMANI, NEVADA DEL SEE					
IGUASUIPA	POPL	20 57 S	63 04 W	766	05	ILLIMANI, NEVADO	HT	16 39 S	67 40 W	766	00
IGUASIRINI SEE IBASIRIRI	POPL	19 21 S	62 27 W	766	00	ILLIMANI, NEVADO	HT	16 39 S	67 40 W	766	05
IGUAZURA SEE IGUAZURU	POPL	21 04 S	63 06 W	766	00	ILLIMANI, NEVADO DE SEE					
						ILLIMANI, NEVADO	HT	16 39 S	67 30 W	766	00
IGUAZURI SEE IGUAZURU	POPL	21 04 S	63 06 W	766	00	ILLIMANI NACEBE SEE NACEBE	POPL	10 57 S	67 25 W	766	00
IGUAZURU	POPL	21 04 S	63 06 W	766	01						
IGUENBE	POPL	20 33 S	63 48 W	766	07	ILOMUELO, RIO	STRM	16 37 S	65 50 W	766	04
IGUENBE	POPL	20 34 S	64 46 W	766	04	ILUCION, RIO SEE ILUSION, RIO	STRM	15 15 S	63 02 W	766	00
IGUENBE	POPL	21 07 S	63 27 W	766	04	ILUMISIO, RIO SEE VIEQUELO, RIO	STRM	16 43 S	65 29 W	766	00
						ILUSION, RIO	STRM	15 15 S	63 02 W	766	04
IGUENBE, RIO	STRM	20 53 S	63 59 W	766	05	ILLUSTACA SEE RANCHERIA ILLUSTACA	LCITY	18 49 S	66 08 W	766	00
IGUERAJU, RIO	STRM	16 33 S	65 42 W	766	01						
IGUIRAY, IMPUNDA	POPL	21 05 S	63 03 W	766	04	INAJARA, SERRANIA SEE					
IGUITINCHI, CERRO	HT	16 04 S	62 53 W	766	04	INAJARA, SERRANIA DEL	HTS	17 03 S	65 16 W	766	00
IGUYTOSO	POPL	21 40 S	62 57 W	766	01	INAJARA, SERRANIA DEL	HTS	17 03 S	65 16 W	766	04
						INBOCHE SEE INBOCHE	POPL	21 20 S	63 18 W	766	00
I, IBARRA	POPL	20 57 S	63 05 W	766	01	INBOCHE	POPL	21 20 S	63 18 W	766	01
IKHALLAMALLA SEE KALLAMALLA	POPL	16 30 S	68 20 W	766	00	INBOCHI SEE IVOBOCHE	POPL	21 02 S	63 46 W	766	00
ILABAYA SEE GUACHALLA	POPL	15 49 S	68 40 W	766	00						
ILISQUINA, CERRO DE SEE						INILLA	POPL	17 30 S	67 34 W	766	01
ILISQUINA, CERRO	HT	19 52 S	68 22 W	766	00	INILLAPAMPA	LCITY	17 46 S	65 11 W	766	04
ILLABAYA SEE GUACHALLA	POPL	15 49 S	68 40 W	766	00	INIRI	POPL	19 23 S	63 18 W	766	01
						INORA	POPL	21 28 S	65 21 W	766	05
ILLAIPIÑA	POPL	20 41 S	67 05 W	766	05	INUELE, RIO SEE LOUJOYA, RIO	STRM	16 01 S	65 33 W	766	00
ILLAMOCO	POPL	17 07 S	67 30 W	766	01						
ILLAMPA SEE ILLAMPU, NEVADO	HT	15 50 S	68 34 W	766	00	INACALHI, CERRO	HT	21 59 S	68 05 W	766	01
ILLAMPU	POPL	11 56 S	68 50 W	766	05	INAMBARI, RIO	STRM	16 50 S	67 46 W	766	02
ILLAMPU SEE ILLAMPU, NEVADO	HT	15 50 S	68 34 W	766	00	INAMBARI, RIO SEE INAMBARI, RIO	STRM	16 50 S	67 46 W	766	00
						INAMPARE, RIO SEE INAMBARI, RIO	STRM	16 50 S	67 46 W	766	00
ILLAMPU, ABRA	PASS	15 46 S	68 35 W	766	01	INAPARI	POPL	10 41 S	67 50 W	766	04
ILLAMPU, NEVADO	HT	15 50 S	68 34 W	766	05						
ILLAMPU, NEVADO DE SEE						IRAVA	POPL	11 42 S	68 46 W	766	04
ILLAMPU, NEVADO	HT	15 50 S	68 34 W	766	00	INCA SEE INCA, CERRO	HT	19 48 S	64 24 W	766	00
ILLAMPU, NEVADO DEL SEE						INCA, ABRA SEE INCA, ABRA DEL	PASS	14 49 S	68 31 W	766	00
ILLAMPU, NEVADO	HT	15 50 S	68 34 W	766	00	INCA, ABRA DEL	PASS	14 49 S	68 31 W	766	03
ILLANI	POPL	21 11 S	66 37 W	766	04	INCA, CERRO	HT	19 48 S	66 24 W	766	01
ILLAPIÑA SEE ILLAIPIÑA	POPL	20 41 S	67 05 W	766	00	INCA, CERRO SEE INCA, CERRO DEL	HT	21 48 S	68 05 W	766	00
ILLAMOCO SEE ILLAMOCO	POPL	17 07 S	67 30 W	766	00	INCA, CERRO DEL	HT	21 48 S	68 05 W	766	03
ILLIMANI	POPL	9 52 S	65 24 W	766	04	INCA, CERROS DEL	HTS	21 46 S	68 05 W	766	04
ILLIMANI	POPL	11 26 S	67 17 W	766	05	INCA, PASO DEL IBOLIVIAS					
ILLIMANI SEE NACEBE	POPL	10 57 S	67 25 W	766	00	PORTEZUELO DEL INCA (CHILE)	PASS	21 43 S	68 07 W	766	03

APPROVED FOR RELEASE: 2007/02/20: CIA-RDP01-00707R000200050004-8

INCA, PORTEZUELO DEL SEE					INCARPAMPA	POPL	25 22 S	69 17 W	766	04	
INCA, PASO DEL	PASS	21 43 S	68 07 W	766	00	INCATA	POPL	28 37 S	67 53 W	766	04
INCA, RIO	STRM	14 47 S	68 33 W	766	01	INCAJURA SEE INCAJARA	POPL	25 23 S	67 41 W	766	00
INCA, SIERRA DEL SEE						INCO-CORRAL, LAGUNA SEE					
INCA, CERROS DEL	MTS	21 48 S	68 05 W	766	00	INCA-CORRAL, LAGUNA	LAKE	21 38 S	68 06 W	766	00
INCA APACHETA	MT	20 12 S	68 35 W	766	01	INCONDA SEE RINCONADA	POPL	28 14 S	63 52 W	766	00
INACALIRI, CERRO SEE											
INACALIRI, CERRO	MT	21 59 S	68 05 W	766	00	INCULLO	POPL	27 34 S	66 38 W	766	04
						INDEPENDENCIA	POPL	21 31 S	67 34 W	766	04
INCACAMACHI, CERRO	MT	18 48 S	68 12 W	766	05	INDEPENDENCIA	POPL	21 56 S	68 01 W	766	04
INCACAMACHI, CERRO DE SEE						INDEPENDENCIA	POPL	23 27 S	62 27 W	766	04
INCACAMACHI, CERRO	MT	18 48 S	68 12 W	766	00	INDEPENDENCIA	POPL	24 36 S	65 40 W	766	04
INCA CANCHA SEE INCA CANCHA											
INCA CANCHA	POPL	21 01 S	66 26 W	766	00	INDEPENDENCIA	POPL	24 47 S	60 50 W	766	05
INCA CANCHA	POPL	21 01 S	66 06 W	766	01	INDEPENDENCIA	POPL	27 07 S	66 53 W	766	05
INCACARAY, ABRA DE SEE						INDEPENDENCIA	LCITY	23 09 S	62 30 W	766	04
INCARACA, ABRA	PASS	17 43 S	66 47 W	766	00	INDEPENDENCIA, ARROYO	STRM	21 57 S	68 02 W	766	04
						INDEPENDENCIA, RIO SEE					
INCACASANA	POPL	16 57 S	66 30 W	766	04	INDEPENDENCIA, ARROYO	STRM	21 57 S	68 02 W	766	50
INCACHACA	POPL	16 04 S	67 13 W	766	04	INDEPENDIENTE SEE INDEPENDENCIA	POPL	23 27 S	62 27 W	766	00
INCACHACA	POPL	16 25 S	68 04 W	766	04	INDEPENDIENTE, ARROYO SEE					
INCACHACA	POPL	17 14 S	65 49 W	766	05	INDEPENDIENTE, ARROYO	STRM	21 57 S	68 02 W	766	00
INCACHACA SEE INCACHACA, CERRO	MT	17 14 S	66 29 W	766	00	INDIA MUERTA	POPL	27 54 S	60 43 W	766	04
						INDIAS, ARROYO DE LAS	STRM	20 17 S	65 48 W	766	04
INCACHACA, CERRO	MT	17 14 S	66 29 W	766	04	INDIO, PICO DEL	MT	26 40 S	67 48 W	766	04
INCACHACA, CERRO	MT	18 52 S	65 27 W	766	04						
INCA CHACO	POPL	16 25 S	67 21 W	766	03	INDIOS, ARROYO DE LOS SEE					
INCA-CORRAL, LAGUNA	LAKE	21 38 S	68 06 W	766	01	INDIOS, ARROYO DE LAS	STRM	20 17 S	65 48 W	766	00
INCAJARA	POPL	15 23 S	67 41 W	766	03	INDUSTRIA	POPL	20 49 S	66 02 W	766	04
						INFIERNILLO	POPL	24 53 S	64 29 W	766	04
INCAJARA, RIO	STRM	15 23 S	67 41 W	766	01	INFIERNILLO	POPL	28 37 S	66 17 W	766	04
INCAJASI	POPL	20 35 S	64 59 W	766	04	INFIERNILLO, ALTO DEL	MT	28 37 S	66 15 W	766	01
INCAJASI, CERRO	HILL	20 22 S	67 35 W	766	04						
INCAJASI, PAMPA DE	PMPA	20 40 S	64 50 W	766	04	INFIERNILLO, CUESTA DEL	SLPE	28 36 S	66 16 W	766	01
INCAJASI, QUEBRADA	STRM	20 00 S	68 35 W	766	02	INFIERNILLO, ESTACION	RSTA	27 31 S	63 58 W	766	04
						INFIERNILLO, ESTACION	STRM	21 01 S	68 55 W	766	04
INCALA SEE INCATA						INFIERNILLO, ARROYO	POPL	20 48 S	64 54 W	766	04
INCALARCA	POPL	16 53 S	67 39 W	766	02	INGAJASI, PAMPA DE SEE	PMPA	20 40 S	64 50 W	766	00
INCALIRI, CERRO SEE						INGAJASI, PAMPA DE					
INCALIRI, CERRO	MT	21 59 S	68 05 W	766	00	INGAVI SEE INGAVI, PROVINCIA	PROV	26 50 S	68 40 W	766	00
INCAMBO	POPL	19 26 S	64 55 W	766	04	INGAVI	POPL	20 55 S	66 51 W	766	04
INCAPANPA SEE INCARPAMPA						INGAVI	POPL	21 41 S	68 58 W	766	04
INCARACA, ABRA	PASS	17 43 S	66 47 W	766	04						
INCARACA, ABRA SEE INCARACA, ABRA	PASS	17 43 S	66 47 W	766	00						

INGAVI	POPL	11 47 S	69 06 W	766	04	I. MUÑEZ SEE MUÑEZ	POPL	20 47 S	63 58 W	766	00
INGAVI	POPL	16 38 S	68 16 W	766	02	LOS SOTOS SEE LOS SOTOS	POPL	20 57 S	63 55 W	766	00
INGAVI SEE INGAVI, ESTACION	RSTA	16 49 S	68 13 W	766	00	IPAGUASU SEE IPAMJAZU	POPL	20 04 S	63 48 W	766	00
INGAVI, ESTACION	RSTA	16 49 S	68 13 W	766	04	IPAGUASU SEE IPAMJAZU	POPL	19 14 S	62 25 W	766	00
INGAVI, PROVINCIA	PROV	16 50 S	68 40 W	766	03	IPAGUASU SEE IPAMJAZU	POPL	20 04 S	63 48 W	766	00
INGENIO	POPL	15 47 S	67 42 W	766	03	IPAGUASU SEE IPAMJAZU	POPL	19 14 S	62 25 W	766	00
INGENIO	POPL	16 23 S	68 10 W	766	01	IPAGUASU, CERRO DE SEE IPAMJAZU, CERRO DE	HT	20 04 S	63 48 W	766	00
INGENIO	POPL	17 12 S	68 29 W	766	01	IPAGUASU, CERRO DE	HT	20 04 S	63 48 W	766	00
INGENIO	POPL	19 29 S	65 49 W	766	01	IPAGUASU SEE IPAMJAZU	POPL	19 14 S	62 25 W	766	04
INGENIO	POPL	21 27 S	67 32 W	766	04	IPAMJAZU	POPL	20 04 S	63 48 W	766	02
INGENIO LIPERUJAIICO	POPL	18 51 S	65 51 W	766	04	IPAMJAZU	POPL	21 19 S	63 56 W	766	04
INGENIO LIPERUJAIICO SEE						IPAMJAZU, ALTO DE	HILL	21 20 S	63 55 W	766	01
INGENIO LIPERUJAIICO	POPL	18 51 S	65 51 W	766	00	IPAMJAZU, CERRO DE	HT	20 04 S	63 48 W	766	02
INGENIO PUNTA	POPL	21 18 S	65 54 W	766	01	IPAPERU	POPL	19 34 S	62 31 W	766	04
INGENIO VIEJO	POPL	21 14 S	67 08 W	766	01	IPAPERU SEE IPAPERU	POPL	19 34 S	62 31 W	766	00
INGLIS-INGLIS	POPL	14 57 S	68 18 W	766	05	IPAPICAS	POPL	19 35 S	62 29 W	766	04
INGO	POPL	17 09 S	67 23 W	766	02	IPAPINTA	POPL	19 57 S	62 54 W	766	04
INGRE	POPL	20 36 S	63 56 W	766	05	IPAPINTO SEE IPAPINTA	POPL	19 57 S	62 54 W	766	00
INGRE, RIO	STRM	20 56 S	64 02 W	766	05	IPAPIRITA SEE IPAPINTA	POPL	19 57 S	62 54 W	766	00
INICUA	POPL	15 19 S	67 31 W	766	04	IPATI	POPL	19 45 S	63 16 W	766	04
INICUA, ENCANADA DE	GRGE	15 22 S	67 31 W	766	04	IPATI	POPL	20 33 S	63 26 W	766	04
INICUA, RIO	STRM	15 19 S	67 32 W	766	05	IPATIMI	POPL	19 46 S	63 36 W	766	03
INIGUAZO	POPL	21 49 S	63 58 W	766	01	IPATIMINI SEE IPATIMI	POPL	19 46 S	63 36 W	766	00
INIGUAZO SEE INIGUAZO	POPL	21 49 S	63 58 W	766	03	IPATIMINI SEE CARAPARICITO	POPL	19 47 S	63 42 W	766	00
INHUATA	POPL	15 54 S	68 19 W	766	01	IPATINI SEE IPATIMI	POPL	19 46 S	63 36 W	766	00
INMACULADO, CERRO	HT	16 56 S	67 30 W	766	01	IPIAS	POPL	18 02 S	60 11 W	766	05
INOCA, CERRO	HT	17 20 S	67 21 W	766	01	IPIAS, ARROYO	STRM	17 56 S	60 12 W	766	05
INOCAYA	POPL	17 48 S	66 15 W	766	04	IPIJANA SEE IPIJANA	POPL	17 34 S	65 14 W	766	00
INQUISIVI, SEE INQUISIVI, PROVINCIA	PROV	17 00 S	67 05 W	766	00	IPIJANA	POPL	17 34 S	65 14 W	766	01
INQUISIVI	POPL	16 58 S	67 10 W	766	05	IPIRA, ARROYO	STRM	15 12 S	68 19 W	766	01
INQUISIVI, PROVINCIA	PROV	17 00 S	67 05 W	766	03	IPIMPUNTA	POPL	21 02 S	65 51 W	766	01
INQUISIVI, RIO	STRM	17 02 S	67 01 W	766	04	IPIRA	POPL	18 16 S	65 56 W	766	04
INTERPAMPA	LCITY	55 22 S	68 25 W	766	04	IPITA	POPL	19 20 S	63 32 W	766	05
INTIPASTO, CERRO SEE						IPITACUAPE SEE IPITACUAPI	POPL	20 15 S	63 10 W	766	00
INTIPASTO, CERRO	HT	21 25 S	67 53 W	766	00	IPITACUAPI	POPL	20 15 S	63 10 W	766	04
INTIPASTO, CERRO	HT	21 25 S	67 53 W	766	05	IPITACUAPI SEE IPITACUAPI, QUEBRADA STRM	20 17 S	63 15 W	766	00	
INJANCHA	POPL	21 05 S	67 13 W	766	04						
INMOADIZO	POPL	16 52 S	63 31 W	766	04						

IPITACUAPI, QUEBRADA	STRM	20 17 S	63 15 W	766	05	IRPA-IRPA SEE IRPA IRPA, ESTACION	RSTA	17 44 S	66 16 W	766	00
IPITACUAPI, QUEBRADA DE SEE						IRPA IRPA, ESTACION	RSTA	17 44 S	66 16 W	766	04
IPITACUAPI, QUEBRADA	STRM	20 17 S	63 15 W	766	00	IRPA PUEBLO SEE IRPA PUEBLO, CERRO	MT	19 50 S	68 38 W	766	00
IPOCURE	POPL	14 53 S	65 28 W	766	04	IRPA PUEBLO, CERRO	MT	19 50 S	68 38 W	766	04
IPOTA	POPL	21 09 S	63 49 W	766	04	IRPAVI	SECP	16 32 S	66 06 W	766	02
IPOTE	POPL	20 10 S	63 33 W	766	04						
IRUNI	POPL	14 41 S	68 31 W	766	03	IRPUNA	POPL	16 54 S	68 20 W	766	02
IRUPANA	POPL	14 21 S	68 19 W	766	05	IRPACOLLO, CERRO SEE					
IRURUPURO, RIO	STRM	13 47 S	64 38 W	766	05	IRPACOLLO, CERRO	MT	20 15 S	68 36 W	766	00
IRURUPURO, RIO SEE IRURUPURO, RIO	STRM	13 47 S	64 38 W	766	00	IRPACOLLO, CERRO	MT	20 15 S	68 36 W	766	04
IGUAGUI SEE IGUAGUIRA	POPL	20 57 S	63 04 W	766	00	IRUPUTUNCO, CERRO SEE					
						IRUPUTUNCO, VOLCAN	MT	26 44 S	68 34 W	766	00
						IRUPUTUNCO, CERRO SEE					
						IRUPUTUNCO, CERRO	MT	19 54 S	68 33 W	766	00
IQUIACA	POPL	17 16 S	67 56 W	766	01	IRUPUTUNCO, CERRO SEE					
IQUINE, CERRO	MT	19 40 S	68 31 W	766	02	IRUPUTUNCO, CERRO	MT	19 54 S	68 33 W	766	00
IQUIJO SEE EQUITOS	POPL	17 38 S	61 20 W	766	00	IRUPUTUNCO, CERRO SEE					
IRABE	POPL	13 37 S	63 40 W	766	04	IRUPUTUNCO, CERRO	MT	19 54 S	68 33 W	766	00
IRAMUISE, RIO SEE IRAMUISE, RIO	STRM	13 41 S	63 40 W	766	00	IRUPUTUNCO, PORTEZUELO SEE					
						IRUPUTUNCO, PORTEZUELO DE	PASS	20 45 S	68 34 W	766	00
IRCALAYA	POPL	21 12 S	65 17 W	766	05	IRUPUTUNCO, PORTEZUELO DE SEE					
IRCANI	POPL	21 42 S	65 50 W	766	01	IRUPUTUNCO, PORTEZUELO DE	PASS	20 45 S	68 34 W	766	00
IRCATANANI	POPL	16 08 S	68 20 W	766	01	IRUPUTUNCO, PORTEZUELO DEL SEE					
IRENOA	POPL	19 52 S	63 34 W	766	04	IRUPUTUNCO, PORTEZUELO DE	PASS	20 45 S	68 34 W	766	00
IRENOA	POPL	20 30 S	63 36 W	766	04	IRUPUTUNCO, VOLCAN SEE					
						IRUPUTUNCO, VOLCAN	MT	20 44 S	68 34 W	766	00
IRENOA, LA PAMPA DE	PWPA	19 51 S	63 32 W	766	01	IRUPUTUNCO, CERRO	MT	19 54 S	68 33 W	766	03
IRENOA, PAMPA DE SEE						IRUPUTUNCO, PORTEZUELO DE	PASS	20 45 S	68 34 W	766	01
IRENOA, LA PAMPA DE	PWPA	19 51 S	63 32 W	766	00	IRUPUTUNCO, VOLCAN	MT	20 44 S	68 34 W	766	03
IRIESIMA	POPL	20 51 S	65 44 W	766	04	IRUA	POPL	21 19 S	63 23 W	766	03
IRIPITI	POPL	14 18 S	63 43 W	766	01	IRUJA	MT	17 13 S	69 32 W	766	01
IRIPITI, ABRA	PASS	19 19 S	63 42 W	766	04	IRUCHUTA, CERRO					
IRLANDA	POPL	14 24 S	62 01 W	766	04	IRUCKASA	POPL	20 08 S	65 14 W	766	04
IRONUELO, RIO SEE IROBUELO, RIO	STRM	16 37 S	65 50 W	766	00	IRUCOLLO, CERRO SEE					
IRONUELO, RIO	STRM	13 41 S	63 40 W	766	04	IRUCOLLO, CERRO	MT	20 15 S	68 36 W	766	00
IRPA	POPL	19 30 S	68 26 W	766	05	IRUMAICO, RIO SEE URUMAICO, RIO	STRM	21 14 S	66 37 W	766	00
IRPA	POPL	19 49 S	68 37 W	766	01	IRUKASA SEE IRUKASA	POPL	20 08 S	65 14 W	766	00
						IRUMA, RIO	STRM	14 14 S	67 31 W	766	05
IRPA, CERRO	MT	19 48 S	68 38 W	766	01						
IRPA, CERRO	MT	20 74 S	66 40 W	766	01	IRUMAYO	POPL	21 04 S	66 16 W	766	01
IRPA, CERRO DE SEE IRPA, CERRO	MT	19 48 S	68 38 W	766	00	IRUMAYO, QUEBRADA	STRM	21 32 S	66 08 W	766	01
IRPA GRANDE SEE IRPA	POPL	19 49 S	68 37 W	766	00	IRUPAMPA	POPL	19 22 S	66 02 W	766	01
IRPA IRPA	POPL	17 03 S	69 23 W	766	04	IRUPAMPA	POPL	21 38 S	66 46 W	766	02
						IRUPANA	POPL	16 28 S	67 28 W	766	05
IRPA IRPA	POPL	17 43 S	66 16 W	766	01						

IRUPATA	POPL	18 23 S	66 27 W	766	04	ISIAGUA SEE ISIOGUA	LCTY	14 34 S	67 37 W	766	00
IRUPATA	POPL	21 35 S	66 44 W	766	01	ISIBORO RÍO	STRM	15 28 S	65 05 W	766	05
IRUPUMA RÍO SEE IRUPUMA RÍO	STRM	15 51 S	66 28 W	766	00	ISICACHE	LCTY	16 16 S	68 50 W	766	01
IRUPUMA RÍO	STRM	15 51 S	66 28 W	766	03	ISICANI SEE ISICAPI	POPL	16 02 S	67 56 W	766	00
IRUPUTUNCO CERRO SEE						ISICAPA SEE ISICAPI	POPL	16 02 S	67 56 W	766	00
IRUPUTUNCO CERRO	MT	19 54 S	68 33 W	766	00						
IRUPUTUNCO CERRO SEE						ISICAPI	POPL	16 02 S	67 56 W	766	04
IRUPUTUNCO CERRO	MT	19 54 S	68 33 W	766	00	ISIOGUA	LCTY	14 34 S	67 37 W	766	01
IRUSTE RÍO	STRM	16 56 S	64 49 W	766	04	ISIDORO	LCTY	11 28 S	67 09 W	766	04
IRUYANÉ RÍO SEE IRUYANI RÍO	STRM	13 10 S	65 16 W	766	00	ISILISISAMA SEE ISILISISAMA RÍO	STRM	16 42 S	65 25 W	766	00
IRUYANI RÍO SEE IRUYANI RÍO	STRM	13 10 S	65 16 W	766	00	ISILISISAMA RÍO	STRM	16 42 S	65 25 W	766	04
IRUYANI RÍO	STRM	13 10 S	65 16 W	766	03						
IRUYONÉ ARROYO SEE IRUYANI RÍO	STRM	13 10 S	65 16 W	766	00	ISINUTA SEE ISINUTA RÍO	STRM	16 38 S	65 47 W	766	00
ISABEL	POPL	13 56 S	62 20 W	766	04	ISINUTA RÍO	STRM	16 38 S	65 47 W	766	04
ISABEL CRUZ	POPL	21 01 S	68 09 W	766	05	ISINUTO RÍO SEE ESEINUTA RÍO	STRM	16 38 S	65 47 W	766	00
ISANÁ QUEBRADA	STRM	17 27 S	63 51 W	766	04	ISIPORONDA	POPL	19 46 S	62 39 W	766	04
ISANÁ RÍO SEE ISANÁ QUEBRADA	STRM	17 27 S	63 51 W	766	00	ISIRI	POPL	20 12 S	63 29 W	766	04
						ISIRI	POPL	21 10 S	64 05 W	766	04
ISAPUR SEE ISUPURI	POPL	15 25 S	67 45 W	766	00	ISIRI	POPL	21 21 S	63 41 W	766	04
ISAPURI SEE ISUPURI	POPL	15 25 S	67 45 W	766	00	ISIRI ABRA	PASS	21 21 S	63 43 W	766	01
ISARSANA RÍO SEE ESARSANA RÍO	STRM	16 33 S	67 54 W	766	00	ISLA ARROYO SEE ISLA RÍO	STRM	9 49 S	65 59 W	766	00
ISARSANA RÍO	STRM	17 01 S	64 40 W	766	04	ISLA RÍO	STRM	9 49 S	65 59 W	766	05
ISATA	POPL	15 32 S	68 01 W	766	01						
						ISLA COJATA SEE YALA COJATA	POPL	16 13 S	68 39 W	766	00
ISATA SEE IZATA	POPL	17 46 S	66 03 W	766	00	ISLA DE CRESTÓN SEE					
ISCACAGUA RÍO SEE MUCACAGUA RÍO	STRM	15 51 S	68 06 W	766	00	ISLA DEL CRISTÓN	POPL	22 21 S	64 36 W	766	00
ISCA CASCA	POPL	16 32 S	68 31 W	766	02	ISLA DEL CRISTÓN	POPL	22 21 S	64 36 W	766	01
ISCACOTA	POPL	16 12 S	69 08 W	766	01	ISLA DEL MONO	POPL	17 40 S	63 10 W	766	04
ISCAMORNO	POPL	21 28 S	65 59 W	766	02	ISLA DEL TIGRE	POPL	12 26 S	65 46 W	766	04
ISCAMORNO	POPL	21 36 S	65 59 W	766	01	ISLA DE MANOS ESTANCIA SEE					
ISCAINOCO ABRA SEE ASCAINOCO ABRA	PASS	20 15 S	65 10 W	766	00	MONOS ESTACIÓN	RSTA	17 40 S	63 09 W	766	00
ISCA ISCA	POPL	21 11 S	65 47 W	766	04	ISLA DE MONOS SEE ISLA DEL MONO	POPL	17 40 S	63 10 W	766	00
ISCAYACHE SEE FINCA ISCAYACHI	POPL	21 26 S	65 07 W	766	00	ISLA ELBA RÍO SEE ISLA RÍO	STRM	9 49 S	65 59 W	766	00
ISCAYACHI SEE FINCA ISCAYACHI	POPL	21 26 S	65 07 W	766	00	ISLA MANURIFE RÍO SEE					
						MUKURIFE ARROYO	STRM	9 48 S	64 01 W	766	00
ISCAYACHI	POPL	21 31 S	65 03 W	766	04	ISLA PEQUEÑA	POPL	16 29 S	63 45 W	766	04
ISCAYACHI PAMPA DE	PMPA	21 29 S	65 04 W	766	01						
ISCAYMOCO ABRA SEE ASCAINOCO ABRA	PASS	20 15 S	65 10 W	766	00	ISLARATE SEE ISTURATA	POPL	18 22 S	66 26 W	766	00
ISCO SEE JACO	POPL	21 36 S	66 39 W	766	00	ISLAYBE SEE ISLAYOC	POPL	14 55 S	68 30 W	766	00
ISECAURA	POPL	21 37 S	65 55 W	766	01	ISLAYOC	POPL	14 55 S	68 30 W	766	03
						ISMA	POPL	20 25 S	68 42 W	766	05
ISHUYATA	POPL	19 39 S	67 56 W	766	04	ISMA ARROYO DE	STRM	20 25 S	68 35 W	766	01

ITAGUIS SEE ITAGUIA	POPL	20 15 5	63 34 W	766	00	ITIMBOLO, RIO SEE ITIMBOLO, RIO	STRM	16 34 5	64 59 W	766	00
ITARECARE, RIO SEE ITARECORÉ, RIO	STRM	14 55 5	65 17 W	766	00	ITIMIRI	POPL	19 36 5	63 47 W	766	04
ITARECORÉ	POPL	15 14 5	65 43 W	766	04	ITIPANA	POPL	14 57 5	68 31 W	766	04
ITARECORÉ, RIO	STRM	14 55 5	65 17 W	766	04	ITIPANA, RIO	STRM	14 57 5	68 32 W	766	02
ITARECORÉ SEE ITARECORÉ	POPL	15 14 5	65 43 W	766	00	ITIRAPAMPA	POPL	17 03 5	65 29 W	766	04
ITARECURE, RIO SEE ITARECORÉ, RIO	STRM	14 55 5	65 17 W	766	00	ITIRAPAMPA SEE ITIRIPAMPA	POPL	17 07 5	65 46 W	766	00
ITATIOQUE	POPL	20 14 5	63 10 W	766	04	ITIRIPAMPA	POPL	17 07 5	65 46 W	766	04
ITATIOQUE, QUEBRADA	STRM	20 14 5	63 07 W	766	01	ITIVURO	POPL	20 06 5	63 26 W	766	01
ITATIOQUE, QUEBRADA SEE						ITIVUAD SEE ITIVURU	POPL	20 24 5	63 24 W	766	00
ITATIOQUE, QUEBRADA	STRM	20 14 5	63 07 W	766	00	ITIVURU SEE ITIVURO	POPL	20 06 5	63 26 W	766	00
ITAU	POPL	21 42 5	63 54 W	766	04	ITIVURU	POPL	20 24 5	63 24 W	766	03
ITAU, RIO	STRM	22 20 5	64 06 W	766	04	ITONAMA, RIO SEE ITONAMAS, RIO	STRM	12 28 5	64 24 W	766	00
ITAU RIVER SEE ITAU, RIO	STRM	22 20 5	64 06 W	766	00	ITONAMAS, RIO	STRM	12 28 5	64 24 W	766	05
ITAY SEE ITAI	POPL	19 18 5	63 27 W	766	00	ITONGA	POPL	19 51 5	63 41 W	766	02
ITAY SEE ITAI	POPL	19 18 5	63 27 W	766	00	ITONGUA SEE ITONGA	POPL	19 51 5	63 41 W	766	00
ITAYG	POPL	19 51 5	63 19 W	766	05	ITONGUE SEE ITONGA	POPL	19 51 5	63 41 W	766	00
ITAYOBE	POPL	20 37 5	63 39 W	766	02	ITUBAYA SEE ITULAYA	POPL	15 32 5	68 38 W	766	00
ITAYOBE SEE ITAYOBE	POPL	20 37 5	63 39 W	766	00	ITUCHE	POPL	17 55 5	65 16 W	766	04
ITE SEE ITI	POPL	19 36 5	63 48 W	766	00	ITULAYA	POPL	15 32 5	68 38 W	766	04
ITEL SEE ITAI	POPL	17 57 5	60 52 W	766	00	ITUMIRI	LCTY	18 28 5	63 29 W	766	04
ITEMBEGUJAZU	POPL	19 30 5	63 27 W	766	03	ITURACTA	POPL	17 21 5	68 37 W	766	04
ITEMBEMJASU	POPL	19 21 5	63 24 W	766	04	ITURATA	POPL	18 00 5	66 16 W	766	04
ITEMBEMI	POPL	19 25 5	63 22 W	766	04	ITURRALDE SEE ITURRALDE, PROVINCIA	PROV	15 00 5	68 00 W	766	00
ITEMBO, RIO	STRM	16 11 5	65 43 W	766	04	ITURRALDE, PROVINCIA	PROV	13 00 5	68 00 W	766	03
ITEMBOL SEE ITEMBEMI	POPL	19 25 5	63 22 W	766	00	ITURURACTA SEE ITURACTA	POPL	17 21 5	68 37 W	766	00
ITENECCITO, RIO	STRM	12 09 5	65 12 W	766	05	IVAHIRANTE SEE IBAHIRANTE	POPL	20 49 5	63 32 W	766	00
ITENES, RIO SEE ITÉNEZ, RIO	STRM	11 55 5	65 04 W	766	00	IVAHIRANTI SEE IBAHIRANTI	POPL	20 35 5	63 01 W	766	00
ITÉNEZ SEE ITÉNEZ, PROVINCIA	PROV	13 25 5	63 30 W	766	00	IVARECITO SEE IBARECITO	POPL	15 16 5	64 23 W	766	00
ITÉNEZ, PROVINCIA	PROV	13 25 5	63 30 W	766	03	IVARECITO, ARROYO SEE	STRM	15 15 5	64 23 W	766	00
ITÉNEZ, RIO ISPARISHI'S						IBARECITO, ARROYO	POPL	21 35 5	62 50 W	766	00
RIO GWAPORÉ (PORTUGUESE)	STRM	11 55 5	65 04 W	766	04	IVIBOBO SEE IBIBOBO					
ITERANASANA, RIO SEE						IVICUY SEE ITIVURO	POPL	20 06 5	63 24 W	766	00
ETERANASANA, RIO	STRM	16 28 5	65 35 W	766	00	IVILLECA	POPL	19 55 5	63 42 W	766	01
ITESESOMA, RIO SEE ETERANASANA, RIO	STRM	16 28 5	65 35 W	766	00	IVIRGANZAMA, RIO SEE					
ITMA, ARROYO DE LA SEE ISLA, RIO	STRM	9 49 5	65 59 W	766	00	IVIRGARSENHO, RIO	STRM	16 47 5	64 48 W	766	00
ITI	POPL	19 36 5	63 48 W	766	04	IVIRGARSENHO, RIO	STRM	16 47 5	64 48 W	766	01
ITI	POPL	19 44 5	63 25 W	766	04	IVIRIZU, RIO SEE IBIRIZU, RIO	STRM	17 02 5	65 22 W	766	00
ITIBOLO, RIO	STRM	16 34 5	64 59 W	766	04	IVISONSO	POPL	21 04 5	63 52 W	766	04

IVITIARI	POPL	20 15 S	63 10 W	766	04	JABUTRETUTE, RÍO	STRM	14 34 S	68 33 W	766	01
IVITIARI, LAGUNA	LAKE	20 19 S	63 10 W	766	04	JACABA SEE JAYABA	POPL	10 39 S	67 31 W	766	00
IVITIARI, SIERRA DE	POPL	20 17 S	63 10 W	766	03	JACADIGO, SIERRA DE SEE					
IVITIARI, SIERRA DE	NTS	21 20 S	63 46 W	766	04	JACADIGO, CERROS DEL	HILL	19 14 S	57 54 W	766	00
IVITIARI, SIERRA DE	NTS	21 20 S	63 46 W	766	00	JACAJITO	POPL	20 27 S	65 08 W	766	04
						JACAJUNO, RÍO	STRM	18 02 S	67 10 W	766	02
IVIVECA SEE IVILLECA	POPL	19 55 S	63 42 W	766	00	JACHA ACHOATA	POPL	16 44 S	69 05 W	766	01
IYO	POPL	14 36 S	62 33 W	766	04	JACHA CRUZ	POPL	21 38 S	65 16 W	766	02
IYO	POPL	20 27 S	63 26 W	766	05	JACHA JIPIÑA	POPL	17 50 S	68 24 W	766	04
IYO	POPL	21 30 S	63 28 W	766	04	JACHALAS SEE JACHATALAS	POPL	19 22 S	64 32 W	766	09
IYODOCHE	POPL	21 02 S	63 46 W	766	04	JACHAKO	POPL	17 22 S	68 57 W	766	01
IYOCA	POPL	21 01 S	63 48 W	766	05	JACHAPARI	POPL	17 24 S	68 38 W	766	01
IYON	POPL	11 07 S	66 09 W	766	05	JACHAPATA	POPL	15 52 S	69 15 W	766	02
IYON, RÍO	STRM	11 06 S	66 08 W	766	05	JACHAQUE, CERRO	HT	17 35 S	68 41 W	766	01
IYOPETI SEE IYOPERENDA	POPL	21 05 S	63 57 W	766	00	JACHASIRCA	POPL	17 19 S	67 56 W	766	01
IYOPERENDA	POPL	20 31 S	63 08 W	766	04	JACHATALAS	POPL	19 22 S	64 32 W	766	01
IYOPERENDA SEE IYOPERENDA	POPL	21 04 S	63 04 W	766	00	JACHATAS SEE JACHATALAS	POPL	19 22 S	64 32 W	766	09
IYOPETI	POPL	21 05 S	63 57 W	766	05	JACHAVICO	POPL	17 25 S	69 01 W	766	02
IZANAS	POPL	15 45 S	68 09 W	766	05	JACHA VINTO, CERRO SEE					
IZAYAROCO, ABRA SEE IYAYAROCO, ABRA	PASS	17 22 S	67 09 W	766	00	JACHOVINTO, CERRO	HT	17 29 S	68 43 W	766	00
IZAYAROCO, ABRA	PASS	17 22 S	67 09 W	766	04	JACHILLA	POPL	20 07 S	68 25 W	766	01
						JACHOVINTO, CERRO	HT	17 29 S	68 43 W	766	02
IZATA	POPL	17 46 S	66 03 W	766	04	JACLO, CERRO SEE JACOLLO, CERRO	HT	16 08 S	68 59 W	766	00
IZATA, QUEBADA SEE ISAMA, QUEBRADA	STRM	17 27 S	63 51 W	766	00	JACO	POPL	21 36 S	66 39 W	766	01
IZIDIO	POPL	11 06 S	63 22 W	766	04	JACOCOTA SEE JAKOCOTA	POPL	17 29 S	68 12 W	766	00
IZOZOG	POPL	19 24 S	62 43 W	766	05	JAGUALULUM, CERRO	HT	19 54 S	68 20 W	766	04
IZOZOG, BAÑADO DE SEE						JAJUA YAJUA SEE YAJUA-YAJUA	HT	14 34 S	69 07 W	766	00
IZOZOG, BAÑADOS DE	HRSH	18 48 S	62 10 W	766	00						
IZOZOG, BAÑADOS DE	HRSH	18 48 S	62 10 W	766	05	JAJUE	POPL	18 42 S	64 23 W	766	04
IZOZOG, BAÑADOS DEL SEE						JAJUECA	POPL	15 09 S	69 11 W	766	01
IZOZOG, BAÑADOS DE	HRSH	18 48 S	62 10 W	766	00	JAJUECCA SEE JAJUECA	POPL	15 09 S	69 11 W	766	00
IZUTÚ	POPL	17 44 S	63 14 W	766	04	JAJURCHA	POPL	20 51 S	68 11 W	766	05
						JAJURCATO	POPL	16 42 S	68 01 W	766	01
JABETA SEE YABETA	POPL	14 11 S	62 28 W	766	00	JAJURCHUTA	POPL	17 12 S	68 01 W	766	02
JABILLO	POPL	19 26 S	63 21 W	766	01	JAJURUTA SEE JAJURCHUTA	POPL	17 12 S	68 01 W	766	00
JABONCILLAS	POPL	20 21 S	64 35 W	766	04	JAJUMA SEE JAJUMA	POPL	19 42 S	67 59 W	766	00
JABONCILLO SEE JABONCILLAS	POPL	20 21 S	64 35 W	766	00	JAJAU SEE JAJAJAU	POPL	16 58 S	67 48 W	766	00
JABUTRETUS, RÍO SEE						JALACUNI, RÍO	STRM	15 26 S	68 02 W	766	01
JABUTRETUTE, RÍO	STRM	14 34 S	68 33 W	766	00	JALAGUAY, ABRA	PASS	18 38 S	65 13 W	766	04

JALAGUAYA, ABRA SEE JALAGUAY, ABRA	PASS	18 38 5	65 13 W	766	02	JANCOGOTA	POPL	17 29 5	68 12 W	766	02
JALANFANO	POPL	19 49 5	65 59 W	766	24	JANCOHUYA SEE JANCOHUYO	POPL	15 20 5	69 11 W	766	00
JALITA	POPL	21 29 5	65 39 W	766	01	JANCOHUYO	POPL	15 20 5	69 11 W	766	01
JALITAPANRA	POPL	21 25 5	65 38 W	766	01	JANCOLO, CERRO	MT	16 23 5	68 59 W	766	01
JALLUPACHACOTA	POPL	19 48 5	68 15 W	766	03	JANCOMA	POPL	17 35 5	68 34 W	766	04
JALSURI SEE ALSURI	POPL	17 50 5	67 24 W	766	00	JANCONUNO SEE JACANUNO, RÍO	STRM	18 02 5	67 10 W	766	00
JALTUPACHACOTA SEE JALLUPACHACOTA	POPL	19 48 5	68 15 W	766	00	JANCOPIENA	POPL	17 37 5	67 15 W	766	03
JAWACHI UWA	POPL	17 54 5	67 27 W	766	04	JANCOYAPAMPA	POPL	20 26 5	66 30 W	766	04
JAWACHUNA	POPL	17 18 5	67 55 W	766	04	JANCO AQLE	POPL	17 11 5	69 05 W	766	04
JANANCAYA	POPL	19 19 5	64 35 W	766	04	JANCO JANCO	LCTY	18 29 5	66 27 W	766	01
JANANCAYA SEE JANANCAYA	POPL	19 19 5	64 35 W	766	00	JANCO-KALA	POPL	16 21 5	68 24 W	766	04
JAMPATURI	POPL	19 13 5	66 09 W	766	03	JANGLATME	POPL	18 36 5	66 29 W	766	01
JAMPATURI SEE JAMPATURI, PICO	MT	16 24 5	67 59 W	766	00	JANQUA	LCTY	21 46 5	66 28 W	766	01
JAMPATURI, PICO	MT	16 24 5	67 59 W	766	04	JANQUI	POPL	18 24 5	68 50 W	766	05
JAMPATURI, RIO SEE LA PAZ, RÍO DE	STRM	16 27 5	67 19 W	766	00	JANQUICHA, RÍO DE	STRM	12 55 5	62 54 W	766	04
JAMPATURI CHICO	POPL	16 25 5	65 02 W	766	01	JAPA, RÍO	STRM	16 04 5	68 40 W	766	02
JAMPATURI GRANDE	POPL	16 27 5	68 04 W	766	03	JAPAPIAS	POPL	15 52 5	62 47 W	766	04
JANAGUA, RÍO SEE JANAMJA, RÍO	STRM	13 10 5	67 11 W	766	00	JAPI SEE SAPI	POPL	15 13 5	68 53 W	766	00
JANAMJA, RÍO	STRM	13 10 5	67 11 W	766	04	JAPIRI	POPL	18 42 5	65 49 W	766	04
JANANERA	POPL	15 22 5	67 02 W	766	04	JAPO	POPL	18 07 5	66 48 W	766	04
JANARARA SEE JANANERA	POPL	15 22 5	67 02 W	766	00	JAPO SEE EL JOPO	LCTY	17 46 5	63 55 W	766	00
JANCHALLANI	POPL	17 36 5	65 44 W	766	04	JAPO, RÍO	STRM	18 10 5	66 58 W	766	04
JANCO, APACHETA SEE						JAPON	POPL	10 58 5	69 08 W	766	04
JANCO, APACHETA DE	CRN	19 35 5	68 35 W	766	00	JAPON	POPL	12 25 5	66 18 W	766	04
JANCO, APACHETA DE	CRN	19 35 5	68 35 W	766	04	JAPU, ABRA SEE JAPU, ABRA DE	PASS	16 49 5	67 04 W	766	00
JANCO AMAYA SEE ANCOAMAYA	POPL	16 12 5	68 49 W	766	00	JAPU, ABRA DE	PASS	16 48 5	67 04 W	766	04
JANCOAMAYA	POPL	16 12 5	68 50 W	766	04	JAPU, PORTEZUELO DE	PASS	18 32 5	65 01 W	766	00
JANCOAMAYA	POPL	17 05 5	69 15 W	766	01	JAPUMA SEE TAPUMA	POPL	20 05 5	68 28 W	766	00
JANCOAMAYA	POPL	17 13 5	69 06 W	766	04	JASHE	POPL	16 52 5	68 11 W	766	04
JANCOAMAYA	POPL	17 18 5	68 27 W	766	01	JASUEWA	LPLO	21 07 5	67 15 W	766	01
JANCOAGUA SEE JANCOAGUE	POPL	18 17 5	69 00 W	766	00	JARA, CERRITO	HILL	19 46 5	58 14 W	766	03
JANCOAGUE	POPL	16 43 5	68 50 W	766	04	JARAC WAYO, RÍO SEE JARA WAYO, RÍO	STRM	19 36 5	65 49 W	766	00
JANCOAGUE	POPL	17 04 5	69 17 W	766	04	JARADE TACDIA, QUEBRADA	STRM	27 11 5	64 11 W	766	02
JANCOAGUE	POPL	18 17 5	67 00 W	766	05	JARALOMA, CERRO SEE					
JANCOCALA SEE ANCOCALA	POPL	16 21 5	68 24 W	766	00	JARALOMA NORTE, CERRO	MT	22 46 5	68 15 W	766	02
JANCOCALA SEE JANCO-KALA	POPL	16 21 5	68 24 W	766	00	JARALOMA, CERRO	MT	20 48 5	68 13 W	766	03
JANCOCELLO	POPL	16 34 5	68 10 W	766	01	JARALOMA, CERRO DE SEE JARALOMA NORTE, CERRO	MT	20 46 5	68 15 W	766	00

JARALOMA NORTE, CERRO	MT	27 46 S	88 15 W	766	03	JATUNCIENEGA SEE MATUNCIENEGA	POPL	21 37 S	86 03 W	766	00
JARA WAYO, RÍO	STRM	19 36 S	85 49 W	766	02	JATUNPAMPA	POPL	17 05 S	86 23 W	766	04
JARAPURU, CERRO	MT	21 15 S	86 02 W	766	04	JATUNPAMPA	POPL	20 50 S	86 00 W	766	02
JARCAL	POPL	17 53 S	84 35 W	766	04	JATUNPAMPA SEE JATUNPAMPA	POPL	21 02 S	86 01 W	766	00
JARCAPAMPA	POPL	18 05 S	85 15 W	766	04	JATUNPAMPA	POPL	21 22 S	85 56 W	766	01
JARDÍN, CERRO SEE ASCOTÁN, CERRO DE	MT	21 41 S	88 08 W	766	00	JATUNPUCU	POPL	19 17 S	86 06 W	766	01
JARDÍN, CERRO DEL SEE						JATUNPUNCU, RÍO	STRM	20 21 S	85 02 W	766	01
ASCOTÁN, CERRO DE	MT	21 41 S	88 08 W	766	00	JATUN RUMI SEE JATUN RUMI	POPL	20 14 S	85 12 W	766	00
JARDÍN, PORTIZUELO SEE						JATUNARI, NEVADOS DE SEE					
ASCOTÁN, PORTIZUELO DE	PASS	21 40 S	88 09 W	766	00	JATUNARI, SERRANÍA	NTS	14 20 S	88 19 W	766	00
JARETACASA	POPL	21 16 S	85 50 W	766	01	JATUNARI, SERRANÍA	NTS	14 20 S	88 19 W	766	04
JARILLO SEE JABILLO	POPL	19 26 S	83 21 W	766	00						
JARINAL	LCTY	19 57 S	88 21 W	766	01	JATUNCANCHA	POPL	20 47 S	85 51 W	766	01
JARIPALCA	POPL	20 38 S	85 28 W	766	01	JATUNCASA	POPL	21 33 S	85 40 W	766	01
JARITANI	POPL	21 18 S	86 01 W	766	01	JATUN CHIMBA	POPL	17 45 S	85 50 W	766	03
JARITURI	POPL	21 16 S	86 08 W	766	04	JATUN CHIMBO SEE JATUN CHIMBA	POPL	17 45 S	85 50 W	766	00
JARITOC SEE JUNIYOC	POPL	21 33 S	86 28 W	766	00	JATUN CRASA	POPL	19 46 S	85 09 W	766	04
JARLA	POPL	16 09 S	87 54 W	766	02	JATUN COLLO	MT	15 46 S	87 32 W	766	04
JARCPAMPA SEE JORDPAMPA	LCTY	17 14 S	87 57 W	766	00	JATUNCRUZ	POPL	20 49 S	85 47 W	766	01
JARUMA	POPL	19 39 S	88 12 W	766	05	JATUN HUANO	POPL	20 30 S	86 27 W	766	02
JARUMAMA	POPL	17 11 S	88 40 W	766	01	JATUN KAKA	POPL	19 16 S	85 03 W	766	04
JARUMA	POPL	18 17 S	88 32 W	766	05	JATUNKASA SEE JATUN KAKA	POPL	19 16 S	85 03 W	766	00
JARUMA	POPL	19 42 S	87 55 W	766	04	JATUNKASA SEE JATUN CRASA	POPL	19 46 S	85 09 W	766	00
JARUMA SEE JARUMA, RÍO	STRM	17 28 S	88 13 W	766	00	JATUNLLUSTA	POPL	17 57 S	85 36 W	766	01
JARUMA, AGUADA DE	SPRG	20 19 S	88 38 W	766	01	JATUNMAYO SEE JATUNMAYU	POPL	17 29 S	85 40 W	766	00
JARUMA, AGUADA DE	SPRG	20 21 S	88 25 W	766	01	JATUN MAYU SEE JATUN CHIMBA	POPL	17 45 S	85 50 W	766	00
JARUMA, CERRO	MT	20 25 S	88 25 W	766	04	JATUNMAYU	POPL	17 29 S	85 40 W	766	01
JARUMA, RÍO	STRM	17 28 S	88 13 W	766	04	JATUNPAMPA	POPL	21 02 S	86 01 W	766	04
JARUSCOLLE SEE YUPUSCOLLE	POPL	18 02 S	88 16 W	766	00	JATUNPAMPA	LCTY	21 03 S	86 02 W	766	01
JASUYO, CERRO	MT	16 06 S	89 03 W	766	01	JATUNPUNKA SEE JATUNPUNCU, RÍO	STRM	20 21 S	85 02 W	766	00
JATABA	POPL	10 39 S	87 31 W	766	04	JATUN RUMI	POPL	20 14 S	85 12 W	766	04
JATATA	POPL	11 48 S	87 13 W	766	04	JATUN TUJO	POPL	19 42 S	85 28 W	766	01
JATAURI	POPL	21 02 S	85 51 W	766	01	JATUR CHIMBO SEE JATUN CHIMBA	POPL	17 45 S	85 50 W	766	00
JATICA, RÍO SEE JATITAN, RÍO	STRM	18 37 S	88 02 W	766	00	JAUJAU	POPL	16 58 S	87 48 W	766	04
JATITAN, RÍO	STRM	18 37 S	88 02 W	766	05	JAYALIS, CACHUELA DAS SEE					
JATITILA SEE JATTITA	POPL	17 49 S	87 07 W	766	00	FALO GRANDE, CACHUELA	FALL	10 78 S	85 24 W	766	00
JATTITA	POPL	17 49 S	87 07 W	766	04	JAYERIJA, ARROYO SEE					
JATUNANLOHA	POPL	20 36 S	86 11 W	766	01	JAYERIJA, RÍO	STRM	10 57 S	89 35 W	766	00
						JAYUTA SEE JAYUTA, CERRO	MT	21 04 S	87 12 W	766	00

JAYA-NAYAY	POPL	17 26 5	67 43 =	766	01	JICHURAYA	POPL	16 54 5	68 19 =	766	04
JAYA JAYAY CERRO	MT	17 20 5	67 15 =	766	01	JICHURAYA	POPL	17 27 5	68 59 =	766	01
JAYASA	POPL	21 42 5	67 02 =	766	04	JIGUACORA SEE JIMUACORA	POPL	17 26 5	69 04 =	766	00
JAYUCOTA SEE JAYUCOTA	POPL	18 43 5	68 11 =	766	00	JIMUACORA	POPL	17 26 5	69 04 =	766	01
JAYUCOTA	POPL	18 43 5	68 11 =	766	03	JIMUAMIASI	POPL	20 56 5	65 53 =	766	01
JAYUCOTA	POPL	19 26 5	67 27 =	766	04	JIMUAYUMA	POPL	17 25 5	68 36 =	766	01
JAYUCOTE SEE JAYUCOTA	POPL	18 43 5	68 11 =	766	00	JILAPI	POPL	20 48 5	67 47 =	766	04
JAYUCOTO SEE JAYUCOTA	POPL	18 43 5	68 11 =	766	00	JILATA	POPL	15 34 5	69 15 =	766	04
JAYUCUTA SEE JAYUCOTA	POPL	19 26 5	67 27 =	766	00	JILATA	POPL	16 48 5	16 26 =	766	04
JAYUMARCA	POPL	17 18 5	68 33 =	766	01	JILCAYOC	LCTY	21 37 5	66 42 =	766	02
JAYUMARCA	POPL	17 22 5	68 29 =	766	04	JIPANANI	POPL	17 35 5	69 18 =	766	01
JAYUMARCO SEE JAYUMARCA	POPL	17 22 5	68 29 =	766	00	JIQUIMA	POPL	19 45 5	68 33 =	766	03
JAYUTA CERRO	MT	21 04 5	67 12 =	766	01	JIRIRA	POPL	19 37 5	68 04 =	766	05
JAYUTIA SEE VILLA VITALIANA	POPL	19 12 5	68 21 =	766	00	JIRIRA	POPL	19 46 5	67 47 =	766	04
JAYUMA SEE JAYUMA	POPL	17 16 5	68 34 =	766	00	JISCA-CALACALA	POPL	17 05 5	69 05 =	766	04
JAYUMA	POPL	17 16 5	68 34 =	766	02	JISCA-MARCA	POPL	17 51 5	68 28 =	766	04
JEJENES SEE LAS JEJENS	POPL	18 31 5	60 52 =	766	00	JISCA MAUR, RIO SEE					
JEMELOS CERRO SEE GEMELOS CERRO	MT	20 05 5	68 44 =	766	00	JISCA MAURI, RIO	STRM	16 48 5	68 59 =	766	00
JENTELOMA CERRO	MT	20 24 5	68 38 =	766	04	JISCA MAURI, RIO (BOLIVIA)					
JEUJIE	POPL	9 57 5	64 38 =	766	04	RIO MAURI CHICO (PERU)	STRM	16 48 5	68 59 =	766	04
JERCANI	POPL	21 22 5	66 14 =	766	01	JISCA MAURI, RIO SEE					
JERUSALEN SEE JERUSALEN	POPL	15 01 5	61 20 =	766	00	JISCA MAURI, RIO	STRM	16 48 5	68 59 =	766	00
JERUSALEY SEE JERUSALEN	POPL	15 43 5	64 44 =	766	00	JITAPAQUI SEE ITAPAQUE	POPL	17 43 5	63 03 =	766	00
JERUSALEN	POPL	15 01 5	61 20 =	766	04	JITIRI, CERRO	MT	18 14 5	68 48 =	766	04
JERUSALEN	POPL	15 43 5	64 44 =	766	04	JITIRI, CERRO DE SEE JITIRI, CERRO	MT	18 14 5	68 48 =	766	00
JESUS	POPL	15 37 5	60 44 =	766	04	JOAQUIN	POPL	10 42 5	64 20 =	766	04
JESUS	POPL	15 41 5	60 57 =	766	04	JOBTRETUTI SEE					
JESUS	POPL	15 58 5	60 17 =	766	03	JABUTRETUTE, RIO	STRM	14 34 5	68 33 =	766	00
JESUS	POPL	16 47 5	61 50 =	766	04	JOCARA, RIO	STRM	17 08 5	65 14 =	766	04
JESUS	POPL	17 28 5	58 49 =	766	04	JOLAPALCA SEE TOLAPALCA	POPL	19 08 5	64 28 =	766	00
JESUS SEE CERRO JESUS	POPL	17 24 5	61 14 =	766	00	JOPO SEE EL JOPO	LCTY	17 46 5	63 55 =	766	00
JESUS	POPL	17 44 5	58 44 =	766	04	JOPOQUERI	POPL	18 32 5	67 55 =	766	04
JESUS	POPL	18 27 5	59 36 =	766	05	JORCADA CERRO SEE					
JESUS DE MACHACA	POPL	16 45 5	69 50 =	766	05	JORCADA, CERRO DE	MT	22 10 5	67 47 =	766	00
JESUS MARIA	POPL	21 11 5	65 42 =	766	01	JORCADA, CERRO DE	MT	22 01 5	67 47 =	766	04
JICAYOC SEE JILCAYOC	LCTY	21 37 5	66 42 =	766	00	JORDAN SEE					
JICHUCOTA SEE ICHUCOTA, RIO	STRM	16 13 5	68 27 =	766	00	GERMAN JORDAN, PROVINCIA	PROV	17 35 5	65 55 =	766	00
						JORDAN, PROVINCIA SEE					
						GERMAN JORDAN, PROVINCIA	PROV	17 35 5	65 55 =	766	00

JORDÁN SORICO, RÍO	STRM	18 34 S	57 22 W	766	04	JUCHUSUJAMIRA, RÍO	STRM	18 24 S	67 23 W	766	04
JORGE, RÍO SEE SAN JORGE, RÍO	STRM	17 22 S	63 20 W	766	00	JUCHUSUMA, RÍO SEE					
JORRENCAL, VOLCÁN SEE						JUCHUSUJAMIRA, RÍO	STRM	18 24 S	67 23 W	766	00
PUTANA, VOLCÁN	MT	22 33 S	67 51 W	766	00	JUCHU...	POPL	19 50 S	68 32 W	766	03
JOROCHIBA SEE JOROCHITO	POPL	18 03 S	63 26 W	766	00	JUCHUYUNA, AGUADA DE SEE					
JOROCHITA SEE JOROCHITO	POPL	18 03 S	63 26 W	766	00	JUCHUYUNO, AGUADA DE	SPRG	20 54 S	68 17 W	766	00
JOROCHITO	POPL	18 03 S	63 26 W	766	04	JUCHUYUNO, AGUADA DE	SPRG	20 54 S	68 17 W	766	00
JOROPANPA	LCTY	17 14 S	67 57 W	766	01	JUCHUYUNO, AGUADA DE	SPRG	20 54 S	68 17 W	766	00
JORORI	POPL	15 20 S	64 20 W	766	04	JUCHUYUNO, AGUADA DE	SPRG	20 54 S	68 17 W	766	01
JOSÉ AGUSTÍN DE PALACIOS SEE						JUCHUYUNO, CERRO	MT	20 53 S	68 18 W	766	01
JOSÉ AGUSTÍN PALACIOS	POPL	13 48 S	64 14 W	766	00	JUCHUYUNO, CERRO SEE					
JOSÉ AGUSTÍN PALACIOS	POPL	13 48 S	64 14 W	766	03	JUCHUYUNO, CERRO	MT	20 53 S	68 18 W	766	00
JOSÉ ANTONIO PALACIOS SEE						JUCUMAR SEE JUCUMARI	POPL	19 50 S	63 48 W	766	00
JOSÉ AGUSTÍN PALACIOS	POPL	13 48 S	64 14 W	766	00	JUCUMARI	POPL	19 50 S	63 48 W	766	04
JOSÉ DE SANTIAGO MORRO DE SEE						JUCUMARI, ABRA	PASS	19 50 S	63 51 W	766	01
SAN JOSÉ DE SANTIAGO MORRO	MT	15 41 S	60 50 W	766	00	JUCUMARINI	POPL	17 35 S	68 21 W	766	01
JOSÉ GÓMEZ	POPL	9 50 S	65 34 W	766	05	JUCUMBAYA, RÍO SEE TUCUMBAYA, RÍO	STRM	15 37 S	68 15 W	766	00
JOSERAVI SEE YOSERAVI	POPL	19 02 S	62 27 W	766	00	JUCUMOR SEE JUCUMARI	POPL	19 50 S	63 48 W	766	00
JOSIMAITA SEE JOSIMOITA	POPL	11 33 S	68 23 W	766	00	JUCURI	POPL	16 58 S	68 13 W	766	04
JOSIMOITA	POPL	11 33 S	68 23 W	766	04	JUDICA	POPL	14 57 S	67 55 W	766	02
JOSIPENO	POPL	15 14 S	64 27 W	766	01	JULAJUNI	POPL	18 42 S	68 07 W	766	04
JOPYITO	POPL	18 02 S	63 25 W	766	01	JULACA	POPL	20 57 S	67 33 W	766	05
JUANAMA SEE SAN JUANAMA	POPL	17 35 S	58 41 W	766	00	JULACA, ESTACION	RSTA	20 57 S	67 33 W	766	04
JUAN BAUTISTA	POPL	10 54 S	65 40 W	766	04	JULACERCA	LCTY	15 55 S	68 01 W	766	01
JUAN CORREA, CERRO	MT	15 33 S	60 30 W	766	04	JULACUNI, RÍO SEE JALACUNI, RÍO	STRM	15 26 S	68 02 W	766	00
JUAN CORREA, CERRO SEE						JULCE, RÍO	STRM	19 35 S	65 49 W	766	01
SAN JUAN CORREA, CERRO	MT	15 36 S	60 30 W	766	00	JULENCIA	LCTY	20 44 S	64 51 W	766	04
JUAN CORREA, MORRO SEE						JULIA	POPL	15 34 S	68 39 W	766	03
SAN JUAN CORREA, CERRO	MT	15 36 S	60 30 W	766	00	JULIACA, ESTACION SEE					
JUANILLA SEE JUANILLO	POPL	17 34 S	68 17 W	766	00	JULIACA, ESTACION	RSTA	20 57 S	67 33 W	766	00
JUANILLO	POPL	17 34 S	68 17 W	766	03	JULIÁN	POPL	11 17 S	67 48 W	766	04
JUANILLO NORTE SEE QUINSACRUZ						JULINA, CERRO	MT	20 43 S	68 08 W	766	01
JUAN LATINO	POPL	17 26 S	63 13 W	766	05	JULIO CÉSAR	POPL	10 41 S	67 37 W	766	04
JUCHILSA	POPL	21 14 S	67 50 W	766	05	JULIPA, CERRO SEE JULINA, CERRO	MT	20 43 S	68 08 W	766	00
JUCHORULLOMA	POPL	21 17 S	66 22 W	766	01	JULITAMASI SEE JUTITUMSI	POPL	15 27 S	67 32 W	766	00
JUCHUGANO, AGUADA SEE						JULITUMSI SEE JUTITUMSI	POPL	15 27 S	67 32 W	766	00
JUCHUYUNO, AGUADA DE	SPRG	20 54 S	68 17 W	766	00	JULLUPACHACOTA SEE JALLUPACHACOTA	POPL	19 48 S	68 15 W	766	00
JUCHUSUJAMIRA, RÍO SEE						JULO	POPL	18 01 S	65 47 W	766	04
JUCHUSUJAMIRA, RÍO	STRM	18 24 S	67 23 W	766	00						

JALPA, RIO SEE JALPE, RIO	STRM	17 55 S	65 12 W	766	00	JUNTAS VANDIOLA, RIO	STRM	17 07 S	65 16 W	766	01
JALPE	POPL	17 50 S	65 14 W	766	05	JUNTITO LAKE	POPL	17 02 S	68 35 W	766	01
JALPE, RIO	STRM	17 55 S	65 12 W	766	05	JUNTUTA SEE JAMCACAQUE	POPL	18 17 S	69 00 W	766	00
JALPE ALTO	POPL	17 46 S	65 16 W	766	04	JUNTUTUYO	LAKE	17 34 S	65 39 W	766	02
JAMBATE	LCTY	15 09 S	64 58 W	766	04	JUPACASA	POPL	21 35 S	66 13 W	766	04
JANA, RIO	STRM	15 38 S	68 21 W	766	01	JUPACOLLO SEE HUPACOLLA	POPL	19 31 S	67 18 W	766	00
JANACAS	POPL	21 25 S	64 29 W	766	04	JUPANARI	POPL	17 34 S	69 14 W	766	04
JUNCAL ALEGRE	POPL	13 08 S	65 39 W	766	05	JUPANI	POPL	15 30 S	69 16 W	766	04
JUNCAL BUENA VISTA	POPL	12 30 S	65 45 W	766	05	JUPHAPINA	POPL	16 36 S	68 06 W	766	04
JUNCAL TIGRE	LCTY	12 22 S	65 43 W	766	05	JUPI	LCTY	15 35 S	69 12 W	766	04
JUNCOLLO, CERRO SEE JUNCOLLO, CERRO HT		16 12 S	69 04 W	766	00	JUPITER	POPL	14 44 S	62 52 W	766	04
JUNCOLLO, CERRO (BOLEVIATS CERRO JUNCOLLO (PERU))	HT	16 12 S	69 04 W	766	01	JURACALDA	POPL	21 20 S	66 22 W	766	01
JUNI	POPL	15 37 S	68 17 W	766	04	JURACRAMIYOC	POPL	21 41 S	66 09 W	766	01
JUNIN SEE NATIONADA	POPL	11 11 S	67 05 W	766	00	JURAJLOHA	POPL	20 55 S	66 16 W	766	01
JUNIN	POPL	11 06 S	67 37 W	766	04	JURICANCHA, QUEBRADA DE	STRM	21 36 S	66 02 W	766	01
JUNIN	POPL	14 23 S	67 08 W	766	04	JURILAQUE, RIO SEE JURILOQUE, RIO	STRM	16 49 S	67 46 W	766	00
JUNIN	POPL	14 24 S	63 16 W	766	04	JURILOQUE, RIO	STRM	16 49 S	67 46 W	766	02
JUNIN	POPL	14 51 S	61 24 W	766	05	JURIQUE, VOLCAN SEE		22 51 S	67 50 W	766	00
JUNIN	POPL	17 12 S	61 03 W	766	04	JURIQUE, VOLCAN	HT	22 51 S	67 50 W	766	00
JUNOS SEE LOS JUNOS	POPL	17 34 S	63 02 W	766	00	JURIQUE, VOLCAN	HT	22 51 S	67 50 W	766	04
JUNQUILLAR SEE EL JUNQUILLAR	POPL	16 21 S	61 34 W	766	00	JURIVOC	POPL	21 33 S	66 28 W	766	03
JUNTA SEE JUNTAS	POPL	17 18 S	64 18 W	766	00	JURJIN, ARROYO	STRM	15 05 S	68 33 W	766	01
JUNTA CHULLPA	POPL	17 09 S	67 22 W	766	04	JURULICA	POPL	21 19 S	65 45 W	766	01
JUNTA CHALPA SEE JUNTA CHULLPA	POPL	17 09 S	67 22 W	766	00	JUSTACA, CERRO	HT	20 32 S	66 18 W	766	05
JUNTALLA SEE JUTALLA	POPL	16 52 S	67 08 W	766	00	JUSTINIANO	POPL	11 42 S	68 28 W	766	04
JUNTA ORECO	LCTY	19 43 S	65 21 W	766	02	JUSTINIANO	POPL	16 47 S	62 15 W	766	04
JUNTA OREO SEE JUNTA ORECO	LCTY	19 43 S	65 21 W	766	00	JUTALLA	POPL	16 52 S	67 08 W	766	04
JUNTAS	POPL	15 10 S	67 44 W	766	04	JUTIMAYA	POPL	16 07 S	68 14 W	766	01
JUNTAS	POPL	17 18 S	64 18 W	766	04	JUTITUMPSI SEE JUTITUMSI	POPL	15 27 S	67 32 W	766	00
JUNTAS SEE LAS JUNTAS	POPL	17 58 S	64 02 W	766	00	JUTITUMSI	POPL	15 27 S	67 32 W	766	03
JUNTAS SEE LAS JUNTAS	POPL	19 01 S	63 43 W	766	00	KACHUPA, LAQUA	LAKE	15 12 S	62 52 W	766	05
JUNTAS SEE LAS JUNTAS	POPL	21 45 S	64 46 W	766	00	KACHAPAYA	POPL	16 46 S	67 51 W	766	02
JUNTAS	POPL	21 54 S	64 20 W	766	04	KACHITAMBO, RIO	STRM	19 47 S	65 49 W	766	02
JUNTAS	LCTY	16 29 S	67 19 W	766	01	KACHU	POPL	17 28 S	68 21 W	766	01
JUNTAS, RIO SEE						KACHURA SEE KACHURO	POPL	17 43 S	68 16 W	766	00
JUNTAS VANDIOLA, RIO	STRM	17 07 S	65 16 W	766	00	KALTECA SEE KALTECA	POPL	17 20 S	68 08 W	766	00
JUNTAS DE TORONJAICO	POPL	21 58 S	65 30 W	766	01						

KAKA SEE KAKA-CHICA	POPL	17 31 S	68 25 W	766	00	KAKI- CERRO	HT	17 26 S	66 51 W	766	04
KAKA, RIO	STRM	15 10 S	67 44 W	766	05	KAKPI	POPL	17 08 S	68 33 W	766	04
KAKA, RIO	STRM	16 00 S	68 46 W	766	02	KAKAPA	POPL	16 39 S	68 38 W	766	04
KAKA-CHICA	POPL	17 31 S	68 25 W	766	01	KAKAPATA	POPL	17 04 S	68 33 W	766	01
KAKANTICA SEE KATANTICA	LCTY	14 46 S	69 08 W	766	00	KAKASATA	POPL	16 32 S	68 37 W	766	04
KAKATA, ISLA	ISL	15 43 S	69 12 W	766	04	KAN KAGUARI	POPL	15 49 S	68 51 W	766	02
KAKESANA SEE KAGUESANA	POPL	17 17 S	68 41 W	766	00	KANO CARIRI, CERRO SEE					
KAKESATA SEE KAGUESATA	POPL	17 16 S	68 42 W	766	00	GANC KARIPI, CERRO	HT	17 38 S	67 06 W	766	00
KALA, RIO SEE KALAKALA, RIO	STRM	16 05 S	68 40 W	766	00	KANTAMA	POPL	16 38 S	68 35 W	766	02
KALACALA, RIO SEE KALAKALA, RIO	STRM	16 05 S	68 40 W	766	00	KARUMA	POPL	17 04 S	68 04 W	766	03
						KANUMIA SEE KARUMA	POPL	17 04 S	68 04 W	766	00
KALACHACA	POPL	16 25 S	68 33 W	766	01	KAPAKASI SEE KAPARASI	POPL	16 28 S	68 20 W	766	00
KALACHACA	POPL	16 26 S	68 41 W	766	01	KAPAPUCA	POPL	17 08 S	68 51 W	766	01
KALAMITA	POPL	17 43 S	68 46 W	766	04	KAPARASI	POPL	16 28 S	68 20 W	766	02
KALAJAMITA SEE SERKAGA	POPL	18 25 S	64 57 W	766	00	KAPURIMANI	POPL	17 22 S	69 12 W	766	04
KALAJOYA	POPL	15 40 S	69 10 W	766	04	KAPURIMANI SEE KAPURIMANI	POPL	17 22 S	69 12 W	766	00
KALA KALA	POPL	18 28 S	66 13 W	766	04	KAPURIMANI SEE KAPURIMANI	POPL	17 22 S	69 12 W	766	00
KALAKALA, RIO	STRM	16 05 S	68 40 W	766	02	KAGUESANA	POPL	17 15 S	68 41 W	766	02
KALAMUJIO	POPL	17 55 S	68 30 W	766	04	KAGUESATA	POPL	17 16 S	68 42 W	766	02
KALASANA SEE ROSAPATA	POPL	17 30 S	68 45 W	766	00	KARA-APACHETA SEE					
KALASANA	POPL	17 30 S	68 45 W	766	03	KARAPACHETA, CERRO	HT	17 32 S	67 11 W	766	00
KALASAYA	POPL	17 41 S	68 35 W	766	04	KARA HUASI	POPL	17 14 S	65 21 W	766	04
KALAUYA SEE KALAMITA	POPL	17 41 S	68 46 W	766	00	KARA KARA	LCTY	19 37 S	65 19 W	766	01
KALESAYA SEE KALASAYA	POPL	17 41 S	68 35 W	766	00	KARAKARA	HTS	19 19 S	63 25 W	766	04
KALKA	POPL	17 20 S	64 49 W	766	02	KARAKARANI	POPL	15 54 S	68 35 W	766	02
KALKATIRI, CERRO	HT	17 13 S	64 14 W	766	02	KARA LOHA	POPL	21 58 S	65 34 W	766	04
						KARA LOHA, PLANICIE	UPLD	21 58 S	65 47 W	766	04
KALLA	POPL	17 01 S	65 35 W	766	01	KASAMANITO	POPL	11 04 S	68 09 W	766	04
KALLAMALLA	POPL	16 30 S	68 20 W	766	02	KARAMANU, RIO	STRM	10 43 S	67 43 W	766	05
KALLASA SEE KALLASAYA	POPL	17 13 S	69 16 W	766	00	KARA ORCO, CERRO SEE					
KALLASAYA	POPL	17 13 S	69 16 W	766	02	KARA ORCO, CERRO	HT	17 03 S	65 39 W	766	00
KALKATIRI SEE KALKATIRI, CERRO	HT	17 13 S	64 14 W	766	00	KARA ORCO, CERRO	HT	17 03 S	65 39 W	766	01
						KARAPACHETA, CERRO	HT	17 32 S	67 11 W	766	03
KALLUTACA	POPL	16 31 S	68 19 W	766	01	KARA PAMPA	POPL	19 26 S	65 22 W	766	02
KALPAY, CERRO SEE CALPAYA, CERRO	HT	19 14 S	67 14 W	766	00	KARAPATA	POPL	17 07 S	68 48 W	766	01
KALPAYA, CERRO SEE CALPAYA, CERRO	HT	18 14 S	67 14 W	766	00	KARAPATA SEE CARAPATA	POPL	21 45 S	66 57 W	766	00
KALTECA	POPL	17 20 S	68 08 W	766	04	KARAREMA	POPL	17 12 S	69 00 W	766	01
KALUYOMAY, RIO SEE						KURAVILOU SEE KARAVILOU	POPL	17 11 S	69 02 W	766	00
CALUYOMAYO, RIO	STRM	20 31 S	65 01 W	766	00						
KAMI	POPL	17 26 S	66 50 W	766	04						

KARANILQUE	POPL	17 11 5	69 02 W	766	04	KEILARI - CERRO	HI	18 28 5	67 01 W	766	04
KARI	POPL	17 05 5	68 49 W	766	04	KEILLA - CERRO SEE KEILARI - CERRO	HI	18 28 5	67 01 W	766	00
KART	POPL	18 32 5	69 16 W	766	04	KEILLARI SEE KEILARI	POPL	18 30 5	67 02 W	766	00
KARI HJALLATA	POPL	15 56 5	68 42 W	766	01	KEILLIA - CERRO SEE KEILLARI - CERRO	HI	18 28 5	67 01 W	766	00
KAP: KARI	LCTY	18 25 5	64 08 W	766	04	KECA, RIO SEE JAPA, RIO	STRM	16 06 5	68 40 W	766	00
KARI KARI, CERROS DE	HTS	19 39 5	65 40 W	766	04	KEKA, RIO SEE KARA, RIO	STRM	16 00 5	68 46 W	766	00
KARKAPATA	POPL	15 53 5	68 51 W	766	02	KEKA, RIO SEE TOTORA, RIO	STRM	16 01 5	68 46 W	766	00
KAROLOMA	POPL	21 42 5	67 03 W	766	04	KEESALA SEE KAKUESATA	POPL	17 16 5	68 42 W	766	00
KASA SEE CRUZ KASA	AREA	18 44 5	64 54 W	766	00	KEESANE SEE KALASANA	POPL	17 30 5	68 45 W	766	00
KASANAYA	POPL	16 03 5	68 37 W	766	01	KELCATA	POPL	19 50 5	66 03 W	766	01
KASATA	POPL	16 58 5	69 04 W	766	01	KELEGATA COLLO, CERRO SEE					
KASCA HORCO, SERRANIA	HTS	19 28 5	64 03 W	766	01	QUELCATA, CERRO	HI	18 18 5	67 09 W	766	00
KASCACHORCO, SERRANIA SEE						KELMJIRI SEE KELLJIRI	POPL	17 54 5	68 28 W	766	00
KASCA HORCO, SERRANIA	HTS	19 28 5	64 03 W	766	00	KELIHA, PUNTA SEE KILLIHA, PUNTA	PI	15 57 5	68 56 W	766	00
KASHCA HORCO SEE						KEKA SEE KALKA	POPL	17 20 5	68 40 W	766	00
KASCA HORCO, SERRANIA	HTS	19 28 5	64 03 W	766	00	KEKABA SEE KEKATA	POPL	17 32 5	67 30 W	766	00
KASILLA	POPL	17 23 5	68 00 W	766	04	KEKATA	POPL	16 59 5	69 15 W	766	02
KASIRI	POPL	17 26 5	68 08 W	766	04	KEKATA	POPL	17 12 5	69 19 W	766	04
KASPARATA, PAMPAS DE	PHPA	19 33 5	65 30 W	766	02	KEKATA	POPL	17 32 5	67 30 W	766	04
KATA	POPL	16 56 5	67 54 W	766	04	KEKAIISTA, ISLA	ISL	16 14 5	68 49 W	766	01
KATAJOYA SEE KALAJOYA	POPL	15 40 5	69 10 W	766	00	KEKAKELLANI SEE KELLAKELLAR	POPL	16 24 5	68 48 W	766	00
KATANTICA	LCTY	14 46 5	69 08 W	766	01	KEKAKELLAR	POPL	16 24 5	68 48 W	766	02
KEAKEANI SEE KEAKEPI	POPL	15 55 5	68 19 W	766	00	KEKANI	POPL	16 29 5	68 26 W	766	01
KEAKEANI	POPL	17 21 5	68 51 W	766	01	KEKJIRI	POPL	17 54 5	68 29 W	766	04
KEAKEANI, ABRA	PASS	15 55 5	68 19 W	766	01	KEKLUAYA, RIO SEE HALLUAYA, RIO	STRM	16 09 5	68 28 W	766	00
KEAKEANI, CORDILLERA	HTS	15 55 5	68 22 W	766	01	KEKLU PAMPA	POPL	20 05 5	64 18 W	766	05
KEAKEANI KETIE SEE						KEKPARA SEE KIMPARA	POPL	18 09 5	67 15 W	766	00
KEAKEANI, CORDILLERA	HTS	15 55 5	68 22 W	766	00	KEKAYO	POPL	16 35 5	68 11 W	766	01
KEAKFAP	POPL	15 55 5	68 19 W	766	01	KEKCHA MALI	POPL	20 58 5	65 37 W	766	01
KEANSANI	LCTY	14 56 5	69 06 W	766	02	KENO	POPL	16 34 5	68 12 W	766	01
KEASANI SEE KEANSANI	LCTY	14 56 5	69 06 W	766	00	KENO	POPL	20 46 5	64 52 W	766	04
KEASARMATA	POPL	15 03 5	68 52 W	766	04	KENO SEE KENKO, ESTACION	ESTA	16 34 5	68 12 W	766	00
KEASCAPA SEE KESCAPA	POPL	15 48 5	69 00 W	766	00	KENO, ESTACION	ESTA	16 34 5	68 12 W	766	04
KEASCATA SEE KESCAPA	POPL	15 48 5	69 00 W	766	00	KEANSANI SEE KEANSANI	LCTY	14 56 5	69 06 W	766	00
KECAPI, CERRO	HT	15 35 5	69 13 W	766	04	KEKACOLLO	POPL	17 58 5	69 13 W	766	01
KEGUAYA	POPL	16 21 5	68 42 W	766	02	KEKJARI	POPL	17 12 5	68 44 W	766	04
KEHJINA PAMPA, QUEBRADA DE	STRM	17 17 5	65 52 W	766	01	KERAMAU	LCTY	10 43 5	67 34 W	766	04
KEILARI	POPL	18 30 5	67 02 W	766	01						

KERANI	POPL	16 10 S	68 30 W	766	01	KOPALACOYA	POPL	16 52 S	68 24 W	766	02
KERANI	POPL	16 27 S	68 29 W	766	04	KORAPATA	POPL	16 26 S	68 22 W	766	01
KERANI, CERRO	MT	15 18 S	69 09 W	766	04	KORILA	POPL	16 28 S	68 37 W	766	04
KEROSÉN, ARROYO SEE KEROSÉN, RÍO	STRM	14 20 S	68 33 W	766	00	KORIQULLA SEE CORIQULLA	POPL	20 24 S	68 12 W	766	00
KEROSÉN, RÍO	STRM	14 10 S	68 33 W	766	05	KOSMO	POPL	11 38 S	68 11 W	766	04
RESANANI	POPL	16 20 S	68 37 W	766	01	KULCHARPATA	POPL	19 12 S	67 10 W	766	04
RESCAPA	POPL	15 48 S	67 05 W	766	05	KULUTA	POPL	17 54 S	69 07 W	766	03
EGALLINSANI, NEVADO	MT	15 08 S	68 51 W	766	01	KUMUPAMPA	LCTY	17 16 S	68 52 W	766	01
KALKATIRI, CERRO DE SEE						KURUSANI	POPL	17 25 S	68 34 W	766	01
KALKATIRI, CERRO	MT	17 10 S	68 34 W	766	00	KUSY	POPL	15 51 S	68 45 W	766	04
KALTECA SEE KALTECA	POPL	17 20 S	68 08 W	766	00	LA ABRA	POPL	16 46 S	62 24 W	766	04
KHANTAPA SEE KANTANA	POPL	16 38 S	68 35 W	766	00	LA ABRA	POPL	17 12 S	69 19 W	766	01
KIADNA	POPL	11 40 S	68 13 W	766	04	LA ABRA	POPL	17 18 S	63 09 W	766	04
KILAMPATA	POPL	15 51 S	68 46 W	766	01	LA ABRA	POPL	17 55 S	63 00 W	766	04
KILLIMA, PUNTA	PT	15 57 S	68 56 W	766	04	LA ABRA	POPL	19 36 S	63 52 W	766	04
KILOMÉTRO 27 SEE SACRAMENTO ALTO	POPL	16 16 S	67 47 W	766	00	LA AGUADA	POPL	15 29 S	67 54 W	766	02
KILOMÉTRO 25 SEE SACRAMENTO CENTRAL	POPL	16 15 S	67 46 W	766	00	LA AGUADA	POPL	17 10 S	65 33 W	766	04
KILUSA	POPL	15 25 S	68 44 W	766	01	LA AGUADA	POPL	21 06 S	65 21 W	766	04
KILUYO	POPL	16 33 S	68 14 W	766	01	LA AGUADILLA	LCTY	17 56 S	64 27 W	766	04
KIMPARA	POPL	18 09 S	67 15 W	766	01	LA AMORUNA SEE LA MAMBRUNA	POPL	16 36 S	62 20 W	766	00
KINSCO	POPL	11 19 S	67 42 W	766	04	LA ANGÉLICA	POPL	15 34 S	68 05 W	766	04
KIRIPUJO	POPL	16 27 S	68 39 W	766	01	LA ANGUSTURA	POPL	19 57 S	62 58 W	766	04
KIRIUYO SEE KIRIPUJO	POPL	16 27 S	68 39 W	766	00	LA ANGOSTURA	LCTY	18 33 S	63 25 W	766	04
KIRIRI	POPL	16 20 S	68 38 W	766	03	LA ANTA	POPL	15 40 S	62 23 W	766	04
KISCCA MOCCA	LCTY	18 42 S	64 22 W	766	01	LA ARBOLEDA	LCTY	17 43 S	63 10 W	766	04
KISCCA MOCCA, QUEBRADA DE	STRM	18 38 S	64 26 W	766	01	LA ASUNTA	POPL	12 56 S	64 53 W	766	02
KISCCA MOCCA SEE KISCCA MOCCA	LCTY	18 42 S	64 22 W	766	00	LA ASUNTA	POPL	13 55 S	65 29 W	766	04
KISCCA MOCCA, QUEBRADA DE SEE						LA ASUNTA	POPL	15 34 S	62 26 W	766	04
KISCCA MOCCA, QUEBRADA DE	STRM	18 38 S	64 26 W	766	00	LA ASUNTA SEE ASUNTA	POPL	16 02 S	67 10 W	766	05
KITA PANTAKARA SEE KITAPATAKARA	POPL	17 53 S	68 44 W	766	00	LA AZOTERA	POPL	19 58 S	62 21 W	766	04
KITAPATAKARA	POPL	17 53 S	68 44 W	766	02	LA BAHÍA	POPL	14 25 S	61 02 W	766	04
KJASA COLLANA	POPL	17 10 S	68 49 W	766	01	LA BAHÍA, LAGUNA	LAKE	14 25 S	61 05 W	766	01
KOACHIJO	POPL	16 25 S	68 36 W	766	01	LA BAHIA BLANCA SEE LA BAHÍA	POPL	14 25 S	61 02 W	766	00
KOCHA	POPL	17 07 S	68 50 W	766	04	LA BARANDA SEE LA BARBERIA	LCTY	18 10 S	63 32 W	766	00
KOLA MUCARA	LCTY	15 23 S	67 55 W	766	04	LA BARCA	POPL	17 47 S	67 28 W	766	04
KOLUMANDA SEE KOLUMANDA	POPL	11 45 S	68 34 W	766	00	LA BARCA	POPL	18 34 S	65 08 W	766	04
KOMAREE	LCTY	13 42 S	62 59 W	766	04	LA BARBRANCA	LCTY	18 10 S	63 32 W	766	02
KOPAJIRA	POPL	16 36 S	68 49 W	766	01						

LA BARRERA	POPL	18 47 5	63 49 W	766	02	LA CAVETA	POPL	17 50 5	60 02 W	766	04
LA BELLA	LCTY	16 41 5	62 19 W	766	04	LACAYA	POPL	16 26 5	68 40 W	766	05
LA BELLA ANGÉLICA	POPL	14 38 5	61 33 W	766	00	LACAYA	POPL	17 08 5	68 01 W	766	04
LACA-AMUIRA, RÍO SEE						LACAYA	POPL	19 54 5	65 19 W	766	01
LACAJAMUIRA, RÍO	STRM	19 21 5	67 54 W	766	00	LACAYA	POPL	20 53 5	67 50 W	766	04
LACAJAMUIRA, RÍO SEE											
LACAJAMUIRA, RÍO	STRM	19 21 5	67 54 W	766	00	LACAYA	LCTY	21 04 5	66 16 W	766	01
LACAJAMUIRA, RÍO	STRM	19 21 5	67 54 W	766	04	LACAY DEL INCA SEE LOCAY DEL INCA	LCTY	15 56 5	68 01 W	766	00
LA CAJITA	POPL	18 52 5	63 45 W	766	02	LA CAYOBA	POPL	13 01 5	64 13 W	766	02
LA CAL	POPL	18 17 5	59 35 W	766	05	LA CAYOBA	POPL	13 07 5	64 11 W	766	02
LA CAL, CERRO	MT	18 13 5	58 44 W	766	04	LA CAYOBA, ARROYO	STRM	13 10 5	64 12 W	766	04
LA CAL, RÍO	STRM	17 27 5	58 15 W	766	02	LACAYOTA SEE LACAYOTAL	POPL	18 30 5	64 24 W	766	00
LACALACA	POPL	17 09 5	67 57 W	766	04	LACAYOTAL	POPL	18 30 5	64 24 W	766	04
LA CALANA	POPL	21 26 5	64 49 W	766	04	LA CEIBA	POPL	21 51 5	62 54 W	766	04
LACAMARCA SEE FACAMARA	POPL	14 01 5	68 39 W	766	00	LA CEJA	POPL	19 53 5	64 11 W	766	04
LA CAÑADA	POPL	19 14 5	64 20 W	766	04	LACMA CANCHA	POPL	21 37 5	65 38 W	766	01
LA CANCHA	POPL	19 37 5	65 13 W	766	01	LA CHALANA SEE LA CHALLANA	POPL	20 58 5	64 01 W	766	00
LA CANDELARIA	POPL	20 52 5	65 19 W	766	04	LA CHALLANA	LCTY	19 11 5	57 57 W	766	04
LA CADANA SEE LA GALANA	LCTY	20 50 5	65 18 W	766	00	LA CHALLANA	POPL	20 58 5	64 01 W	766	04
LA CAPITAL	POPL	13 13 5	64 11 W	766	04	LA CHAPEE SEE EL CHAPE	POPL	17 55 5	64 02 W	766	00
LA CARRADA	POPL	17 33 5	63 18 W	766	04	LA CIÉNEGA	POPL	19 12 5	64 21 W	766	04
LA CARILLANA SEE LA CARRIANA	POPL	21 09 5	68 07 W	766	00	LACO	POPL	18 05 5	65 21 W	766	04
LA CAROLINA	POPL	21 31 5	65 22 W	766	04	LA COCHIMBA SEE COCHIMBA	POPL	16 59 5	58 30 W	766	00
LA CARREBA	POPL	16 40 5	68 07 W	766	04	LACO HAJUO, RÍO SEE LACO HAYO, RÍO	STRM	15 21 5	68 37 W	766	00
LA CARRETA SEE LA CARRETA	POPL	20 57 5	65 34 W	766	00	LACO HAYO, RÍO	STRM	15 21 5	68 37 W	766	04
LA CARRETA	POPL	20 57 5	65 34 W	766	02	LA COLA	POPL	17 25 5	61 18 W	766	04
LA CARRILANA	POPL	21 09 5	68 07 W	766	02	LA COLORADA	POPL	20 24 5	63 29 W	766	04
LA CATALINA	POPL	15 51 5	62 11 W	766	04	LA COLORADA, QUEBRADA	STRM	21 38 5	65 17 W	766	01
LACATALLE, CERRO SEE						LA COLORADO SEE LA COLORADA	POPL	20 24 5	63 29 W	766	00
LACATAYA, CERRO	MT	19 26 5	68 25 W	766	00	LA COMPANÍA	POPL	18 55 5	65 22 W	766	02
LACATAYA SEE LACATAYA, CERRO	MT	19 26 5	68 25 W	766	00	LA COMPANÍA	POPL	20 40 5	65 13 W	766	04
LACATAYA, CERRO	MT	19 26 5	68 25 W	766	00	LA CONCORDIA	POPL	16 13 5	67 34 W	766	03
LACATAYA, CERRO (BOLIVIANO)	MT	19 26 5	68 25 W	766	00	LA CONFIANZA	POPL	21 16 5	66 21 W	766	01
LACATAYA, CERRO (CHILE)	MT	19 26 5	68 25 W	766	04	LA CONQUISTA	POPL	16 53 5	67 26 W	766	04
LACATEA	POPL	15 46 5	68 37 W	766	01	LA CRESCENCIA SEE CRECENCIA	POPL	17 31 5	60 52 W	766	00
LACATO SEE LACATA	POPL	19 28 5	67 29 W	766	00	LA CRUZ	POPL	10 24 5	65 56 W	766	05
LA CAUTIVA	POPL	19 41 5	65 57 W	766	04	LA CRUZ	POPL	10 27 5	66 20 W	766	04
						LA CRUZ	POPL	11 08 5	69 23 W	766	05

LA CRUZ	POPL	11 21 S	68 51 W	766	04	LA CUEVA, RÍO DE	STRM	20 56 S	64 51 W	766	04
LA CRUZ	POPL	11 28 S	67 11 W	766	04	LA CUEVA CHICA	POPL	20 59 S	65 21 W	766	04
LA CRUZ	POPL	11 32 S	66 42 W	766	04	LA CUEVA GRANDE	POPL	20 57 S	65 22 W	766	02
LA CRUZ	POPL	13 25 S	63 44 W	766	04	LA CUMBRE, ESTACION	RSTA	16 22 S	68 03 W	766	03
LA CRUZ	POPL	14 02 S	62 16 W	766	04	LE CURA MUERTA	POPL	18 46 S	63 51 W	766	04
LA CRUZ	POPL	14 04 S	62 16 W	766	04	LA CUNIGA SEE LA CIENEGA	POPL	19 12 S	64 21 W	766	00
LA CRUZ	POPL	14 38 S	62 37 W	766	04	LA DESEMBOCADA	POPL	11 20 S	65 50 W	766	04
LA CRUZ	POPL	14 40 S	62 26 W	766	04	LA DESGRACIA	POPL	13 55 S	62 18 W	766	04
LA CRUZ	POPL	14 41 S	65 05 W	766	04	LA DESGRACIA	POPL	15 39 S	62 21 W	766	04
LA CRUZ	POPL	14 49 S	61 44 W	766	04	LA DESGRACIA	POPL	18 55 S	57 53 W	766	04
LA CRUZ	POPL	14 56 S	63 23 W	766	04	LA DESPENSA	POPL	19 22 S	65 17 W	766	04
LA CRUZ	POPL	15 21 S	62 57 W	766	04	LADISLAO CABRERA SEE	PROV	19 30 S	67 40 W	766	00
LA CRUZ	POPL	15 28 S	64 04 W	766	04	LADISLAO CABRERA, PROVINCIA	PROV	19 30 S	67 40 W	766	01
LA CRUZ	POPL	15 51 S	64 21 W	766	05	LADISLAO CABRERA, PROVINCIA	PROV	19 30 S	67 40 W	766	01
LA CRUZ	POPL	16 04 S	61 21 W	766	04	LA EMOBODA	POPL	11 15 S	66 10 W	766	04
LA CRUZ	POPL	16 33 S	61 39 W	766	04	LA EMOBODA	POPL	15 03 S	67 00 W	766	04
LA CRUZ	POPL	16 51 S	62 39 W	766	04	LA EMOBODA	POPL	15 49 S	61 37 W	766	04
LA CRUZ	POPL	18 17 S	64 13 W	766	04	LA EMOBODA	POPL	16 59 S	63 34 W	766	04
LA CRUZ	POPL	18 39 S	63 25 W	766	04	LA EMOBODA	LCTY	11 32 S	65 43 W	766	04
LA CRUZ	POPL	18 55 S	58 19 W	766	05	LA EMOBODA SEE LA EMOBODA	POPL	15 03 S	67 00 W	766	00
LA CRUZ	POPL	20 33 S	63 16 W	766	04	LA ENCRUCIJADA SEE ENCRUCIJADA	POPL	18 23 S	58 34 W	766	00
LA CRUZ	LCTY	11 31 S	66 18 W	766	04	LA ENVIDIA	POPL	13 59 S	62 21 W	766	04
LA CRUZ	LCTY	17 54 S	65 37 W	766	04	LA ESCALA	POPL	14 50 S	65 52 W	766	04
LA CRUZ	LCTY	19 12 S	57 57 W	764	04	LA ESE	POPL	18 55 S	57 56 W	766	04
LA CRUZ, ARROYO DE	STRM	12 51 S	64 47 W	766	04	LA ESMERALDA	POPL	17 39 S	65 10 W	766	04
LA CRUZADA	POPL	16 12 S	67 10 W	766	04	LA ESPERANZA	POPL	13 55 S	66 02 W	766	04
LA CRUZ DE PALMA	POPL	19 21 S	60 46 W	766	01	LA ESPERANZA	POPL	14 01 S	64 46 W	766	04
LA CRUZ DE PALMAS SEE						LA ESPERANZA	POPL	14 25 S	65 33 W	766	04
LA CRUZ DE PALMA	POPL	19 21 S	60 46 W	766	00	LA ESPERANZA	POPL	14 34 S	62 10 W	766	04
LA CRUZ ROJA	POPL	20 15 S	63 54 W	766	04	LA ESPERANZA	POPL	15 36 S	61 00 W	766	04
LA CUEVA	POPL	15 58 S	67 37 W	766	01	LA ESPERANZA	POPL	16 33 S	59 13 W	766	04
LA CUEVA	POPL	17 46 S	63 38 W	766	04	LA ESPERANZA	POPL	16 55 S	67 53 W	766	02
LA CUEVA	POPL	20 56 S	64 54 W	766	04	LA ESPERANZA	POPL	17 18 S	63 02 W	766	03
LA CUEVA SEE LA CUEVA GRANDE	POPL	20 57 S	65 22 W	766	00	LA ESPERANZA, ALTO DE	MT	15 51 S	66 59 W	766	01
LA CUEVA	POPL	21 05 S	65 46 W	766	04	LA ESPERANZA CHAVEZ SEE					
LA CUEVA	POPL	21 16 S	64 07 W	766	04	LA ESPERANZA DE F. CHAVEZ	POPL	20 11 S	63 56 W	766	00
LA CUEVA	POPL	21 41 S	64 12 W	766	04	LA ESPERANZA DE F. CHAVEZ	POPL	20 11 S	63 56 W	766	01
						LA ESQUINA	POPL	21 23 S	63 18 W	766	01

LA ESTACION	POPL	10 50 S	67 13 W	766 04	LAGUARI, SALAR DE	SALT	20 56 S	68 20 W	766 05
LA ESTACION	POPL	15 22 S	66 57 W	766 04	LAGUAOSA	POPL	19 42 S	68 16 W	766 01
LA ESTANZUELA	POPL	20 07 S	64 20 W	766 04	LAGUAPALCA, RIO	STRM	17 58 S	67 12 W	766 01
LA ESTRELLA	POPL	14 07 S	62 13 W	766 04	LA GUARDIA	POPL	14 27 S	62 12 W	766 04
LA ESTRELLA	POPL	14 31 S	62 13 W	766 04	LA GUARDIA	POPL	14 48 S	61 42 W	766 04
LA ESTRELLA	POPL	14 42 S	62 54 W	766 04	LA GUARDIA	POPL	14 50 S	62 51 W	766 04
LA ESTRELLA	POPL	16 30 S	63 45 W	766 04	LA GUARDIA	POPL	17 54 S	63 20 W	766 05
LA FLORESTA	POPL	20 02 S	63 05 W	766 04	LA GUARDIA	POPL	22 21 S	64 36 W	766 04
LA FLORESTA	LCITY	19 59 S	63 01 W	766 04	LAGUILLA SEE DIAGUILLO	POPL	20 46 S	68 21 W	766 00
LA FLORIDA	POPL	15 05 S	68 36 W	766 04	LAGUNA SEE LA LAGUNA	POPL	14 10 S	66 56 W	766 00
LA FLORIDA	POPL	16 21 S	67 46 W	766 04	LAGUNA	POPL	18 10 S	60 06 W	766 03
LA FLORIDA	POPL	21 57 S	63 15 W	766 04	LAGUNA SEE LAGUNAS	POPL	18 15 S	68 58 W	766 00
LA FORTUNA	POPL	16 28 S	61 13 W	766 04	LAGUNA, ABRA DE LA SEE				
LA FRANQUEZA, LAGUNA	LAKE	11 54 S	66 48 W	766 04	LAGUNA, PORTEZUELO DE LA	PASS	20 48 S	68 33 W	766 05
LA FUNDICION	POPL	20 20 S	65 48 W	766 01	LAGUNA, AGUADA DE LA	SPRG	20 50 S	68 31 W	766 01
LAGUNA, AGUADA DE LA					LAGUNA, AGUADA DE LA	SPRG	20 50 S	68 31 W	766 00
LAGUNA, AGUADA DE LA					LAGUNA, APACHETA DE LA	CRN	20 48 S	68 33 W	766 01
LAGUNA, AGUADA DE LA					LAGUNA, CAJON DE	GRGE	20 24 S	68 24 W	766 02
LAGUNA, AGUADA DE LA					LAGUNA, CAJON DE LA SEE				
LAGUNA, AGUADA DE LA					LAGUNA, CAJON DE	GRGE	20 24 S	68 24 W	766 00
LAGUNA, AGUADA DE LA					LAGUNA, CERRO	MT	19 32 S	63 57 W	766 04
LAGUNA, AGUADA DE LA					LAGUNA, CERRO	MT	20 20 S	68 41 W	766 04
LAGUNA, AGUADA DE LA					LAGUNA, CERRO	MT	20 47 S	68 34 W	766 03
LAGUNA, AGUADA DE LA					LAGUNA, PORTEZUELO DE LA	PASS	20 48 S	68 33 W	766 03
LAGUNA, AGUADA DE LA					LAGUNA, QUEBRADA LA	STRM	20 49 S	68 31 W	766 01
LAGUNA, AGUADA DE LA					LAGUNA, SALAR DE LA	SALT	20 50 S	68 30 W	766 05
LAGUNA, AGUADA DE LA					LAGUNA AYANTATA	POPL	18 32 S	66 27 W	766 04
LAGUNA, AGUADA DE LA					LAGUNA CESPEDES	LCITY	16 46 S	64 54 W	766 01
LAGUNA, AGUADA DE LA					LAGUNA COLORADA, CERRO DE SEE				
LAGUNA, AGUADA DE LA					LAGUNA COLORADA, CERROS DE	HTS	22 06 S	67 45 W	766 00
LAGUNA, AGUADA DE LA					LAGUNA COLORADA, CERROS DE	HTS	22 06 S	67 45 W	766 05
LAGUNA, AGUADA DE LA					LAGUNAMAICO, QUEBRADA	STRM	21 16 S	66 06 W	766 01
LAGUNA, AGUADA DE LA					LAGUNAPAMPA	POPL	21 12 S	66 14 W	766 04
LAGUNA, AGUADA DE LA					LAGUNAPAMPA	POPL	21 44 S	67 00 W	766 04
LAGUNA, AGUADA DE LA					LAGUNAPUNTA	LCITY	21 08 S	66 19 W	766 01
LAGUNA, AGUADA DE LA					LAGUNAS	POPL	17 27 S	63 22 W	766 04
LAGUNA, AGUADA DE LA					LAGUNAS	POPL	18 13 S	68 58 W	766 05
LAGUANI	POPL	20 56 S	68 17 W	766 05					
LAGUANI, CERRO	MT	20 55 S	68 16 W	766 03					

LA JUNTA	POPL	15 27 5	01 36 =	704	04	LAWAHORA, QUEBRADA	STPW	22 01 5	06 48 =	704	01
LA JUNTA	LCTY	18 36 5	00 19 =	704	04	LA MANZA SEE LA MANZA	POPL	13 25 5	06 30 =	704	00
LAAA, RIO	SECS	16 04 5	08 40 =	704	04	LA MANZA	POPL	15 20 5	04 23 =	704	04
LAAA CHACA, LAGUNA	LAME	19 47 5	05 41 =	704	02	LA MANZA	POPL	13 25 5	06 30 =	704	04
LAAA CHICA SEE KAKA-CHICA	POPL	17 31 5	08 25 =	704	00	LA MARQUESA	POPL	18 35 5	04 18 =	704	01
LACAJAMUIRA, RIO SEE						LA MARQUEZA SEE LA MARQUEZA	POPL	18 35 5	04 18 =	704	00
LACAJAMUIRA, RIO	STPW	19 21 5	07 54 =	704	00	LAMATA	POPL	21 45 5	04 27 =	704	04
LACAKALMA	POPL	19 30 5	05 42 =	704	01	LAMBATE SEE LAMBATE	POPL	16 37 5	07 36 =	704	00
LAKATA	POPL	19 28 5	07 29 =	704	04	LAMBATE	POPL	16 37 5	07 36 =	704	04
LAKAJIRA, RIO SEE LACAJAMUIRA, RIO	STPW	19 21 5	07 54 =	704	00	LAMBAMANI	POPL	15 38 5	08 23 =	704	01
LA LAGUNA	POPL	14 10 5	07 56 =	704	04	LAMBANI	POPL	15 20 5	06 55 =	704	04
LA LAGUNA	POPL	21 35 5	04 09 =	704	04	LA MENDOZA	POPL	19 20 5	05 01 =	704	04
LALAMUIRA, RIO	STPW	14 50 5	08 47 =	704	01	LA MERCED	POPL	22 01 5	04 44 =	704	05
LA LAJA	POPL	13 23 5	01 37 =	704	04	LAMERUN	POPL	10 35 5	07 37 =	704	04
LA LAJA SEE LA CAJITA	POPL	18 52 5	03 45 =	704	00	LA MINA, CERRO	MT	18 47 5	04 28 =	704	04
LA LAJAS SEE LAS LAJAS	POPL	16 00 5	01 05 =	704	00	LAMPACILLO, CERRO	MT	17 49 5	05 23 =	704	04
LA LAJITA	POPL	18 38 5	04 26 =	704	01	LAMPARA	POPL	22 01 5	05 07 =	704	04
LA LAVA	POPL	19 55 5	07 38 =	704	05	LAMPARO SEE LAMPARA	POPL	22 01 5	05 07 =	704	00
LA LEGUA	POPL	19 00 5	05 19 =	704	04	LAMPASAN, ABRA SEE LAMPASANI, ABRA	PASS	19 35 5	04 57 =	704	00
LA LET	POPL	11 42 5	08 53 =	704	04	LAMPASANI, ABRA	PASS	19 35 5	04 57 =	704	05
LA LOMA	POPL	14 41 5	04 51 =	704	04	LAMPASILLO, CERRO SEE					
LA LOMA	POPL	14 49 5	04 57 =	704	04	LAMPACILLO, CERRO	MT	17 49 5	05 23 =	704	00
LA LOMA SEE LA LOMA DE ROJAS	POPL	14 53 5	04 56 =	704	00	LANA LOMA SEE EL ANALOMA	POPL	23 34 5	06 55 =	704	00
LA LOMA	POPL	17 18 5	03 11 =	704	03	LANCHA	POPL	19 29 5	05 02 =	704	04
LA LOMA	POPL	17 23 5	13 28 =	704	04	LANCOPAYATA	POPL	17 33 5	06 47 =	704	04
LA LOMA	POPL	20 24 5	16 34 =	704	04	LANDIVAR	POPL	13 37 5	01 48 =	704	04
LA LOMA	POPL	20 53 5	04 42 =	704	05	LA NECESIDAD	POPL	11 35 5	04 23 =	704	04
LA LOMA DE ROJAS	POPL	14 53 5	04 56 =	704	04	LA NEGRA, CERRO	MT	18 10 5	03 39 =	704	04
LA LOMA	POPL	14 29 5	02 34 =	704	04	LA NEGRA, CHICOS	PLN	18 08 5	03 40 =	704	01
LA LOMA	POPL	17 49 5	03 59 =	704	05	LANTAYANI	POPL	20 30 5	06 22 =	704	02
LA LOMA ESTACION	ASTA	17 49 5	04 00 =	704	04	LARO	POPL	11 25 5	08 35 =	704	04
LA MADRE	POPL	15 35 5	01 57 =	704	04	LA NERIA	POPL	15 05 5	01 08 =	704	04
LA MADRE	POPL	16 13 5	02 12 =	704	04	LA NUEVA CALAMA	LCTY	19 42 5	05 45 =	704	01
LA MADRE	POPL	16 59 5	16 01 =	704	04	LANZA	POPL	10 56 5	07 02 =	704	03
LA MADRE SEE TORNO LA MADRE	POPL	16 55 5	03 19 =	704	00	LANZA	POPL	17 15 5	07 05 =	704	02
LA MADRE	POPL	17 05 5	02 58 =	704	04	LANZA SEE LANZA, RIO	STPW	14 11 5	08 57 =	704	00
LA MADRE, RIO	STPW	16 55 5	03 01 =	704	04	LANZA, QUEBRADA SEE LANZA, RIO	STPW	14 11 5	08 57 =	704	00

LARAN	POPL	18 21 5	66 36 W	766	04	LAS ABRAS	POPL	14 51 5	65 23 W	766	04
LARANCAGUA	POPL	18 24 5	66 49 W	766	04	LAS ABRAS LAGUNA	LAKE	12 44 5	65 10 W	766	01
LARANCAGUAL CERRO	MT	18 01 5	69 09 W	766	04	LAS ABRAS LAGUNA DE SEE					
LARANCAGUAL CERRO	MT	18 14 5	68 32 W	766	01	LAS ABRAS LAGUNA	LAKE	12 44 5	65 10 W	766	01
LARANCAGUAL NEVADO SEE						LA SALTEÑA	POPL	21 15 5	64 04 W	766	04
LARANCAGUAL CERRO	MT	18 01 5	69 09 W	766	00	LAS ANQUILAS	POPL	17 38 5	62 32 W	766	01
LARANCAGUAL CERRO SEE						LAS ANQUILAS SEE LAS ANQUILAS	POPL	17 38 5	62 32 W	766	00
LARANCAGUAL CERRO	MT	18 14 5	68 32 W	766	00	LAS ARENAS	POPL	20 11 5	63 53 W	766	04
LARANCAGUAL CERRO DE SEE						LAS ARROYAS LAGO DE SEE					
LARANCAGUAL CERRO	MT	18 01 5	69 09 W	766	00	LOS ARROYOS LAGO DE	LAKE	12 38 5	65 00 W	766	00
LARANCAGUAL CERRO DE SEE						LAS BAÑAS	POPL	15 12 5	60 56 W	766	01
LARANCAGUAL CERRO	MT	18 14 5	68 32 W	766	00	LAS CALLES SEE DOS CALLES	POPL	10 30 5	67 27 W	766	00
LARAPAMPA	POPL	20 07 5	64 41 W	766	04	LAS CANCHAS SEE LAS CONCHAS	POPL	17 20 5	62 53 W	766	00
LARATIE LAGO	LAKE	17 20 5	66 02 W	766	04	LAS CANCHAS SEE LAS CONCHAS	POPL	17 27 5	59 35 W	766	00
LA RAYA	POPL	13 51 5	62 48 W	766	04	LASCANI	POPL	21 00 5	66 20 W	766	04
LARCAYU CERRO DE	MT	21 50 5	64 42 W	766	04	LAS CARLIEROS SEE LOS CANTARCOS	POPL	17 35 5	59 37 W	766	00
LARECAJA SEE LARECAJA PROVINCIA	PROV	15 30 5	68 20 W	766	00	LAS CARRERAS	POPL	18 01 5	64 34 W	766	01
LARECAJA CONCEJERIA	MIS	15 35 5	68 35 W	766	04	LAS CARRERAS	POPL	21 13 5	65 17 W	766	04
LARECAJA PROVINCIA	PROV	15 30 5	68 20 W	766	02	LAS CARRERAS	POPL	21 15 5	65 17 W	766	05
LA REJA	POPL	16 01 5	61 29 W	766	04	LAS CHACRAS	POPL	17 17 5	63 10 W	766	04
LA REUNION RIO DE	STAN	16 04 5	66 57 W	766	05	LAS CHACRAS	POPL	18 15 5	63 51 W	766	04
LARGA LAGUNA	LAKE	15 31 5	64 21 W	766	05	LAS CHACRITAS	POPL	18 21 5	63 42 W	766	04
LARGA LOMA	HILL	18 36 5	64 30 W	766	04	LAS CLARAS	LCTY	16 31 5	67 20 W	766	01
LARGAVAMPA SEE LARGAVAMPA						LAS COLINAS	POPL	18 06 5	60 06 W	766	04
LARGUANI	POPL	17 12 5	67 22 W	766	01	LAS CONCHAS	POPL	17 01 5	61 42 W	766	01
LA RIBERA SEE LA RIBERA						LAS CONCHAS	POPL	17 20 5	62 53 W	766	04
LARIBERA	POPL	17 37 5	67 41 W	766	01	LAS CONCHAS	POPL	17 27 5	59 35 W	766	04
LARIMACCA SEE LARIMARCA						LAS CRUCES	POPL	19 54 5	62 51 W	766	01
LARIMACOS SEE LARIMARCA						LAS CRUCES	LCTY	18 01 5	63 58 W	766	04
LARIMARCA	POPL	17 43 5	65 19 W	766	00	LAS CRUCES	LCTY	18 02 5	63 43 W	766	04
LARIMARCA	POPL	17 43 5	65 19 W	766	01	LAS CUEVITAS	POPL	19 27 5	63 34 W	766	04
LA RINCAADA	POPL	15 47 5	67 20 W	766	04	LAS CUSIS SEE LOS CUSIS	POPL	13 11 5	65 40 W	766	00
LA RIVERA	POPL	19 21 5	68 39 W	766	05	LAS CUSIS					
LARIJANI	LCTY	16 12 5	66 53 W	766	04	LAS CUTAS	POPL	18 55 5	61 55 W	766	04
LARONA	POPL	11 35 5	68 25 W	766	04	LA SEMANA	LCTY	11 10 5	67 23 W	766	04
LAROPARA ARROYO	STRW	15 05 5	64 32 W	766	02	LAS ENCANADAS	POPL	21 55 5	63 11 W	766	04
LAROPATA ARROYO SEE						LA SENDA	POPL	15 22 5	64 20 W	766	04
LAROPARA ARROYO	STRW	15 05 5	64 32 W	766	00	LA SENDA	POPL	17 16 5	63 24 W	766	04
LA ROSADA	LCTY	19 19 5	65 00 W	766	04	LA SENDA	POPL	18 23 5	63 56 W	766	04

LA TENDA	POPL	20 31 S	67 41 W	766	74				
LAT WINDMILL	POPL	17 43 S	69 17 W	766	76				
LAT WINDMILL #2									
COMBINATION LAT WINDMILL	POPL	16 44 S	66 48 W	766	77				
LA TILLA	POPL	15 44 S	67 14 W	766	74				
LA SILLA	POPL	15 50 S	67 40 W	766	01				
LAS JUEVENIS	POPL	18 31 S	60 52 W	766	04				
LAS JUNTAS	POPL	11 52 S	66 15 W	766	04				
LAS JUNTAS	POPL	16 49 S	67 41 W	766	04				
LAS JUNTAS	POPL	17 58 S	64 02 W	766	04				
LAS JUNTAS	POPL	18 38 S	62 08 W	766	03				
LAS JUNTAS	POPL	19 01 S	63 43 W	766	01				
LAS JUNTAS	POPL	21 35 S	67 32 W	766	04				
LAS JUNTAS	POPL	21 49 S	64 46 W	766	04				
LAS LAJAS	POPL	16 00 S	61 05 W	766	04				
LAS LAJAS CERRO DE	HT	15 59 S	61 10 W	766	04				
LAS LAJITAS	POPL	21 32 S	63 55 W	766	04				
LAS LLANES	POPL	15 09 S	61 06 W	766	04				
LAS LOMAS	POPL	17 40 S	63 28 W	766	04				
LAS LOMAS	POPL	18 31 S	63 28 W	766	04				
LAS MADRECITAS SEE MACRECITAS	POPL	17 06 S	62 42 W	766	04				
LAS MAGUEDAS SEE LOS MAGUESES	POPL	17 35 S	59 23 W	766	00				
LAS MARIAS	POPL	12 44 S	65 33 W	766	04				
LA SOLEDAD	POPL	21 34 S	63 26 W	766	04				
LA SOMBRESA	POPL	19 51 S	62 08 W	766	04				
LA SOTALERA SEE LA SOTALERA	POPL	20 21 S	63 28 W	766	00				
LA SOTALERA	POPL	20 21 S	63 28 W	766	11				
LAS PALMAS RIBEIRA SEE									
LAS PALMAS RIO	STRM	16 33 S	58 53 W	766	00				
LAS PALMAS RIO INDOLEZIAS									
RIBEIRA LAS PALMAS (BRAZIL)	STRM	16 33 S	58 53 W	766	01				
LAS PAQUITAS	POPL	11 17 S	65 52 W	766	04				
LAS PAMPITAS	POPL	12 55 S	64 35 W	766	02				
LAS PELICAS	POPL	14 53 S	61 05 W	766	03				
LAS PETAS RIO SEE									
PETAS RIO DE LAS	STRM	16 38 S	64 15 W	766	00				
LA PERALA CERRO	HT	21 48 S	64 46 W	766	04				
LAS PETAS	POPL	13 53 S	64 40 W	766	04				
LAS PETAS	POPL	16 23 S	59 11 W	766	04				
LAS PETAS	POPL	18 46 S	62 44 W	766	04				
LAS PETAS RIBEIRA SEE									
LAS PETAS RIO	STRM	16 41 S	58 26 W	766	00				
LAS PETAS RIO INDOLEZIAS									
RIBEIRA LAS PETAS (BRAZIL)	STRM	16 41 S	58 26 W	766	04				
LAS PIEDRAS	POPL	11 06 S	64 10 W	766	03				
LAS PIEDRAS	POPL	11 57 S	68 04 W	766	04				
LAS PIEDRAS	POPL	15 09 S	60 36 W	766	04				
LAS PIEDRAS	POPL	17 04 S	63 36 W	766	04				
LAS PIEDRAS	POPL	17 25 S	62 02 W	766	04				
LAS PIEDRAS	POPL	18 26 S	63 24 W	766	04				
LAS PIEDRAS ARRIGO	STRM	11 38 S	65 43 W	766	04				
LAS PIEDRITAS	POPL	16 03 S	60 19 W	766	03				
LAS PIETAS	POPL	16 36 S	58 42 W	766	04				
LAS POCITAS	POPL	17 02 S	62 48 W	766	03				
LAS SIERRAS ALTO DE	HT	18 20 S	63 45 W	766	04				
LAS TAPAS	POPL	17 22 S	63 43 W	766	04				
LAS TAPERAS	LCTY	11 04 S	65 51 W	766	04				
LAS TAPERAS	POPL	17 54 S	60 23 W	766	04				
LAS TIAS	POPL	17 35 S	63 27 W	766	04				
LAS TRANCAS	POPL	18 06 S	63 19 W	766	04				
LAS TRANCAS	POPL	18 17 S	59 48 W	766	04				
LA SUEATE	POPL	14 46 S	61 43 W	766	04				
LAS YACAS LAGUNAS DE	LAAS	17 33 S	65 36 W	766	01				
LAS VIRUELAS	POPL	19 34 S	62 29 W	766	04				
LAS YUNGAS SEE YUNGAS	REGN	16 20 S	66 45 W	766	00				
LA TABLADA SEE TABLADA GUERRADA									
LATACOVA CERRO	STRM	17 51 S	68 30 W	766	00				
LA TACUARA	HT	21 58 S	64 54 W	766	01				
LATAMARCA SEE YACANARA	POPL	16 33 S	63 41 W	766	04				
LA TAMBORA	POPL	16 01 S	68 39 W	766	00				
LATIC CERRO SEE LATACOVA CERRO									
LA TIENDITA	LCTY	17 34 S	63 52 W	766	04				
LA TORRE	HT	21 58 S	64 54 W	766	00				
LA TORRE	POPL	22 28 S	64 42 W	766	04				
LA TORRE SEE LA TORRE DE LA LECHEVA	POPL	19 17 S	64 36 W	766	04				
LA TORRE	POPL	20 37 S	63 12 W	766	00				
LA TORRE	POPL	21 13 S	65 45 W	766	04				
LA TORRE	POPL	21 16 S	65 22 W	766	03				

LA TORRE, QUEBRADA	STRM	21 10 5	65 44	766	01	LA VICTORIA	POPL	16 26 5	62 54	766	04
LA TORRE, RÍO	STRM	20 38 5	65 11	766	01	LA VIDRIERÍA SEE LA VIDRIERÍA	POPL	20 51 5	65 18	766	00
LA TORRE DE LA LECHERA	POPL	20 37 5	65 12	766	04	LA VIDRIERÍA	POPL	20 51 5	65 18	766	04
LA TRAMPA DEL TIGRE	POPL	21 17 5	63 28	766	04	LA VILLA	POPL	17 50 5	63 09	766	04
LA TRANCA	POPL	19 23 5	63 14	766	01	LA VIÑA SEE LA VIÑA PERDIDA	POPL	17 52 5	64 49	766	00
LA TRANCA	POPL	20 14 5	63 29	766	04	LA VIÑA	POPL	17 58 5	65 50	766	05
LA TRANCA	POPL	21 51 5	63 03	766	04	LA VIÑA	POPL	18 07 5	64 52	766	04
LA TRANCA DEL MOCOMOCAL SEE						LA VIÑA PERDIDA	POPL	17 52 5	64 49	766	02
LA TRANCA DEL MOCOMOCAL	LCTY	19 42 5	63 37	766	00	LA VIÑA PERDIDA, CUESTA	SLPE	17 50 5	64 48	766	01
LA TRANCA DEL MOCOMOCAL	LCTY	19 42 5	63 37	766	01	LAZA	POPL	16 25 5	67 26	766	05
LA TRIDU	POPL	11 32 5	69 00	766	05	LAZAROVIA, ARROYO SEE					
LA TRINCHERA	POPL	18 04 5	63 24	766	04	LA CAYOBA, ARROYO	STRM	13 10 5	64 12	766	00
LA TRINIDAD	POPL	16 17 5	61 44	766	04	LAZARO	POPL	14 07 5	65 25	766	04
LA TUNITA	POPL	19 49 5	63 35	766	04	LEAMEL, ISLA	ISL	12 30 5	64 10	766	01
LAUCA, RÍO	STRM	19 01 5	60 10	766	05	LEBITA, CORDILLERA	HTS	16 55 5	69 15	766	04
LAUNAPI	POPL	17 58 5	68 04	766	02	LECCATANA, RÍO	STRM	20 21 5	66 45	766	02
LA UNIÓN	POPL	15 18 5	61 05	766	04	LECCATANA, QUEBRADA SEE					
LA UNIÓN	POPL	16 15 5	60 14	766	U1	LECCATANA, RÍO	STRM	20 21 5	66 45	766	00
LA UNIÓN	POPL	16 55 5	67 52	766	02	LECHASANI, ABRA	PASS	15 43 5	68 34	766	01
LA UNIÓN	POPL	17 05 5	67 41	766	02	LECHASANI, CERRO	HT	15 41 5	68 36	766	01
LA UNIÓN SEE UNIDO	POPL	17 17 5	59 37	766	00	LECHECOTA, LAGUNA	LAKE	15 48 5	68 29	766	01
LAUPANI SEE LAUNAPI	POPL	17 58 5	68 04	766	00	LECHERÓN SEE EL LECHERÓN	POPL	21 34 5	63 21	766	00
LAURA	POPL	17 01 5	68 48	766	01	LECHESANI, CERRO SEE					
LAURA	LCTY	14 59 5	69 45	766	04	LECHASANI, CERRO	HT	15 41 5	68 36	766	00
LAURA, RÍO	STRM	14 52 5	68 42	766	01	LEONA SEE LEENA	POPL	16 24 5	67 20	766	00
LAURANI	POPL	16 58 5	68 24	766	01	LECORI SEE LECORI	POPL	20 09 5	65 17	766	00
LAURANI	POPL	17 13 5	67 20	766	02	LEENA	POPL	16 24 5	67 20	766	04
LAURANI	POPL	17 23 5	67 47	766	01	LEGA PAMPA	PMPA	19 47 5	65 06	766	04
LAURAPATA	POPL	16 54 5	68 33	766	04	LEGJE	POPL	11 11 5	67 52	766	04
LA UNITE	POPL	17 24 5	62 48	766	04	LEGJEPALCA, RÍO SEE LAGUAPALCA, RÍO	STRM	17 58 5	67 12	766	00
LAYA SEE LA LAYA	POPL	19 55 5	65 18	766	00	LEGUESANA, PAMPA DE SEE					
LAYA LAYA	POPL	17 25 5	65 59	766	04	LEGUESANA, PAMPA DE	PMPA	19 38 5	65 22	766	00
LAVASANI, ISLA	ISL	16 00 5	69 10	766	04	LEINA	POPL	17 39 5	68 33	766	04
LAVASANI, ISLA SEE						LEIPEZ	POPL	15 35 5	68 04	766	01
LAVASANI, ISLA	ISL	16 00 5	69 10	766	00	LEKORI	POPL	20 09 5	65 17	766	01
LA VIDRIA, RÍO	STRM	17 12 5	64 32	766	04	LENAS	POPL	19 15 5	66 07	766	04
LA VICTORIA	POPL	14 24 5	62 57	766	04	LENAS, RÍO	STRM	19 19 5	66 10	766	04
LA VICTORIA	POPL	14 38 5	62 57	766	04	LENATERAS, AGUADA DE LAS SEE					
						LENATEROS, AGUADA DE LAS	SPRS	20 59 5	68 12	766	00

LEÑATEROS, AGUADA	SPRG	20 59 5	68 12 W	766 01	LIBERTAD	POPL	13 58 5	65 21 W	766 04
LEÑATEROS, QUEBRADA	STRM	21 04 5	68 13 W	766 01	LIBERTAD	POPL	15 05 5	64 54 W	766 05
LEÑEROCAGUA	POPL	19 51 5	64 02 W	766 01	LIBERTAD	POPL	15 31 5	68 43 W	766 04
LEÑEL, ISLA SEE LEAMEL, ISLA	ISL	12 30 5	64 10 W	766 00	LIBISCOTA	POPL	19 35 5	68 26 W	766 04
LEÑIL, ISLA SEE LEAMEL, ISLA	ISL	12 30 5	64 10 W	766 00	LIBISCOTA SEE LIBISCOTA, CERRO	HT	19 36 5	68 28 W	766 00
LEÓN SEE SAN LEÓN	POPL	21 51 5	64 45 W	766 00	LIBISCOTA, CERRO	HT	19 36 5	68 28 W	766 02
LEÓN CACHA	POPL	21 11 5	64 44 W	766 04	LICANCÁBUR, CERRO	HT	22 50 5	67 53 W	766 04
LEONES	POPL	21 36 5	65 37 W	766 01	LICANCÁBUR, HOLLAN SEE				
LEOQUENI	POPL	18 03 5	66 27 W	766 04	LICANCÁBUR, CERRO	HT	22 50 5	67 53 W	766 00
LEOQUENE SEE LEOQUENI	POPL	18 03 5	66 27 W	766 00	LIDENO, ARROYO	STRM	11 61 5	67 49 W	766 04
LEORINCS, ARROYO	STRM	12 21 5	66 16 W	766 04	LIDILUI	POPL	15 39 5	68 44 W	766 02
LEQUE	POPL	17 30 5	66 45 W	766 04	LIGACOYO	POPL	21 25 5	66 04 W	766 04
LEQUEMAYO SEE LUQUEMAYA	POPL	17 33 5	67 44 W	766 00	LIJUATA	POPL	15 53 5	68 29 W	766 04
LEQUEPALCA	POPL	17 38 5	66 55 W	766 04	LILIMANI	POPL	16 27 5	68 41 W	766 01
LEQUERI	POPL	16 43 5	65 08 W	766 02	LIMA, RÍO	STRM	21 16 5	65 17 W	766 04
LEQUESAPA, PAMPAS DE SEE					LIMA, RÍO DE SEE LIMA, RÍO	STRM	21 16 5	65 17 W	766 00
LEQUESENA, PAMPA DE	PMPA	19 38 5	65 22 W	766 00	LIMABAMBA	POPL	19 32 5	64 22 W	766 04
LEQUESENA, PAMPA DE	PMPA	19 38 5	65 22 W	766 01	LIMABAMBA SEE LIMABAMBA, CERRO	HT	19 31 5	64 24 W	766 00
LERIA, RÍO SEE LERICO, RÍO	STRM	15 49 5	67 17 W	766 00	LIMABAMBA, CADENA DE	HTS	19 30 5	64 24 W	766 01
LERICO	POPL	17 29 5	65 07 W	766 02	LIMABAMBA, CERRO	HT	19 27 5	64 25 W	766 04
LERICO, CERRO	HT	17 17 5	65 35 W	766 04	LIMABAMBA, CERRO	HT	19 31 5	64 24 W	766 04
LERICO, RÍO	STRM	15 49 5	67 17 W	766 01	LIMABAMBA, RÍO DE	STRM	19 28 5	64 23 W	766 01
LERENA SEE LORENA	POPL	10 38 5	64 25 W	766 03	LIMARI, RÍO	STRM	17 29 5	65 16 W	766 01
LERITANI	POPL	16 51 5	67 25 W	766 04	LIMA PALMA	POPL	20 56 5	63 15 W	766 04
LESAO	POPL	17 49 5	68 29 W	766 04	LIMARI SEE LIMARI	POPL	17 22 5	68 37 W	766 00
LESCA, RÍO SEE LERICO, RÍO	STRM	15 49 5	67 17 W	766 00	LIMARI	POPL	17 22 5	68 37 W	766 03
LETANÍAS	POPL	16 46 5	68 26 W	766 02	LIMARI, RÍO	STRM	15 01 5	67 49 W	766 01
LETANÍAS, CERRO	HT	16 42 5	68 18 W	766 04	LIMAS, ISLAS DE LAS	ISLS	13 22 5	62 20 W	766 04
LETANÍAS, CERRO	HT	16 49 5	68 24 W	766 02	LIMITAMBO SEE LIMITAMBO	POPL	18 17 5	65 34 W	766 00
LETANIMAIACO, QUEBRADA	STRM	21 17 5	65 55 W	766 01	LIMETA, RÍO	STRM	25 47 5	65 32 W	766 01
LETICIA	POPL	14 20 5	61 38 W	766 04	LIMINA, ISLA	ISL	16 17 5	68 52 W	766 01
LETPREO	POPL	15 45 5	65 50 W	766 03	LIMITAJUO, CERRO	HT	22 16 5	66 45 W	766 03
LIACHUJANI, RÍO	STRM	15 16 5	68 31 W	766 02	LIMITAJUO HILL SEE LIMITAJUO, CERRO	HT	22 16 5	66 45 W	766 00
LIANI	POPL	15 26 5	69 01 W	766 04	LIMITAMBO	POPL	18 17 5	65 34 W	766 04
LIBERTAD	POPL	11 75 5	64 18 W	766 04	LIMITAJUO, CERRO SEE				
LIBERTAD	POPL	11 31 5	64 25 W	766 04	LIMITAJUO, CERRO	HT	22 16 5	66 45 W	766 00
LIBERTAD	POPL	12 48 5	64 01 W	766 04	LIMÓN	POPL	11 39 5	68 34 W	766 04
					LIMÓN	POPL	14 14 5	67 31 W	766 04

LINON	POPL	16 31 5	62 52	766	04	LINTACA, RIO	STRM	20 45 5	65 24	766	01
LINON	POPL	16 39 5	68 16	766	02	LINZON, PORTEZUELO (BOLIVIA);					
LINON	POPL	19 03 5	63 32	766	04	PORTEZUELO DE LINZON (CHILE)	PASS	22 11 5	67 57	766	03
LINON SEE PARABOCA	POPL	19 18 5	62 30	766	00	LINZON, PORTEZUELO DE SEE					
LINON	POPL	19 21 5	62 31	766	03	LINZON, PORTEZUELO	PASS	22 11 5	67 57	766	00
						LINZON, VOLCAN	MT	22 10 5	67 58	766	04
LINON, ARROYO	STRM	10 56 5	66 17	766	04	LIZPARI	POPL	16 37 5	68 04	766	04
LINON, CUESTA	SLPE	19 04 5	63 31	766	01						
LINONCITO	POPL	18 01 5	63 24	766	04	LISPELIPA, CERRO	HILL	20 52 5	67 24	766	04
LINONCITO	POPL	18 16 5	59 52	766	04	LIZEZ, CERRO	MT	21 53 5	66 52	766	04
LINONCITO, ARROYO SEE						LIZEZ, CERRO	POPL	19 37 5	65 47	766	04
LINONCITO, RIO	STRM	16 12 5	64 55	766	00	LIZEZ, CERRO	POPL	19 29 5	65 20	766	01
						LIZPACHI	LCTY	16 17 5	68 07	766	01
LINONCITO, ESTACION	RSTA	18 16 5	59 52	766	03	LIZPACHI	POPL	19 40 5	67 14	766	04
LINONCITO, RIO	STRM	16 12 5	64 55	766	01	LIZPACHICO SEE LIZPACHI	POPL	19 40 5	67 14	766	00
LINONES	POPL	16 24 5	59 16	766	04	LIZPISA, CERRO	MT	17 12 5	68 01	766	01
LINONES SEE LINON	POPL	16 31 5	62 52	766	04	LIZQUE	POPL	20 30 5	65 09	766	01
LINQUITE	POPL	15 26 5	64 48	766	04	LIZQUE, QUEBRADA SEE LIZQUE, RIO DE	STRM	20 31 5	65 08	766	00
LINPI, CERRO	MT	17 48 5	69 09	766	01	LIZQUE, RIO DE	STRM	20 31 5	65 08	766	04
LINPIA	POPL	17 05 5	68 33	766	04	LIZQUE, SIERRA DE	MTS	20 30 5	65 22	766	04
LINPIA	POPL	18 13 5	65 34	766	04	LIZUISANI SEE LUGUISANI	POPL	15 24 5	68 45	766	00
LINPI SEE LLIMPU	POPL	17 51 5	69 08	766	00	LIZUITANI SEE LERITANI	POPL	16 51 5	67 25	766	00
LINARES SEE LINARES, PROVINCIA	PROV	19 50 5	65 30	766	00	LIZUINI	POPL	17 19 5	66 20	766	03
LINARES, PROVINCIA	PROV	19 50 5	65 30	766	02	LISBOA	POPL	11 19 5	68 03	766	05
LINAREZ, PROVINCIA SEE						LISQUINA, CERRO	MT	19 52 5	68 22	766	04
LINARES, PROVINCIA	PROV	19 50 5	65 30	766	00	LISUINI	POPL	15 23 5	68 57	766	02
LINCO	LCTY	16 07 5	68 19	766	01	LIZQUE SEE LIZQUE	POPL	21 02 5	65 52	766	00
LINCO SEE LINCO, QUEBRADA	STRM	16 10 5	68 28	766	00	LIZVERPOL SEE LIZVERPOOL	POPL	10 50 5	66 35	766	00
LINCO, QUEBRADA	STRM	16 10 5	68 28	766	04						
LINCO, RIO	STRM	16 16 5	68 29	766	01	LIZVERPOOL	POPL	10 46 5	66 40	766	04
LINCO GRANDE, PICO	MT	16 06 5	68 19	766	04	LIZVERPOOL	POPL	10 50 5	66 35	766	04
LINCO GRANDE, PICO SEE						LIZVERPOOL	POPL	14 18 5	62 19	766	04
LINCO GRANDE, PICO	MT	16 06 5	68 19	766	00	LIZVERPOOL, CURICHE	MRSN	14 21 5	62 26	766	04
LINCOYATA SEE LINCORAYA	POPL	17 12 5	69 04	766	00	LIBERTAD SEE LIBERTAD	POPL	11 31 5	68 25	766	00
LINCOYATA	POPL	17 12 5	69 04	766	02						
LINDA CUENA	POPL	21 35 5	66 17	766	04	LIZVICHUO	POPL	18 53 5	66 28	766	04
LINDI	POPL	16 17 5	65 55	766	04	LIZVICHUO SEE					
LINDIQUITE SEE LINDOQUITE	POPL	15 26 5	64 48	766	00	LIZVICHUO, NEVADOS DE	MTS	19 00 5	66 06	766	00
LINDIQUITE	POPL	21 02 5	65 52	766	02	LIZVICHUO, CERRO DE	MT	19 03 5	66 25	766	03
LINTACA	POPL	20 48 5	65 20	766	05	LIZVICHUO, CERROS DE SEE					
						LIZVICHUO, CERRO DE	MT	19 03 5	66 25	766	00

LEVICHUCCO, NEVADOS SEE											
LEVICHUCCO, NEVADOS DE	MIS	19 00 S	66 06 W	766	00	LLANI LLAMI, RIO	STRM	14 51 S	68 27 W	766	01
LEVICHUCCO, NEVADOS DE	MIS	19 00 S	66 06 W	766	04	LLAMPAYOC	POPL	21 43 S	66 29 W	766	01
LEVICHUCCO, NEVADOS DE SEE						LLANACASA	POPL	21 18 S	66 09 W	766	01
LEVICHUCCO, NEVADOS DE	MIS	19 00 S	66 06 W	766	00	LLANACIEGA SEE LLANACIENEGA	POPL	21 32 S	66 15 W	766	00
LIVI LIVI	POPL	21 42 S	65 19 W	766	03	LLANACIENEGA	POPL	21 32 S	66 15 W	766	01
LIVILEVI	POPL	19 42 S	66 04 W	766	04	LLANACIENEGA	POPL	21 32 S	66 32 W	766	01
						LLANADAS	POPL	21 48 S	64 12 W	766	04
LIVI LIVI, CERRO SEE						LLANAHUACA	POPL	21 33 S	66 33 W	766	04
TETIKILLA, CERRO	MT	19 43 S	68 12 W	766	00	LLANALOMA	POPL	21 34 S	66 55 W	766	04
LIRA SEE LIRAL	LCTY	16 20 S	58 50 W	766	00	LLANALOMA	POPL	21 36 S	66 42 W	766	04
LIRAL	LCTY	16 20 S	58 50 W	766	04						
LLACASA	POPL	16 39 S	66 04 W	766	01	LLANQUERA	POPL	18 06 S	67 47 W	766	04
LLACMI SEE LUCHI	POPL	18 16 S	68 12 W	766	00	LLANQUERO SEE LLANQUERA	POPL	18 06 S	67 47 W	766	00
						LLANQUICHADZI	POPL	16 16 S	68 38 W	766	02
LLATILLAGURA	POPL	20 57 S	67 30 W	766	04	LLANTA SPACHETA SEE WILLAPES	POPL	19 25 S	65 12 W	766	00
LLATILLAGURA, CERRO	MT	21 16 S	67 14 W	766	01	LLAPAPATA	POPL	15 56 S	68 17 W	766	01
LLATIPAMPA	LCTY	16 08 S	68 27 W	766	02						
LLAJLA SEE LLAYLA	POPL	17 31 S	68 19 W	766	00	LLARACUESTA	POPL	26 31 S	66 20 W	766	01
LLALLAGUA	POPL	16 52 S	68 42 W	766	04	LLARNACRENAGA SEE LLANACIENEGA	POPL	21 32 S	66 15 W	766	00
						LLATILQUIMA	POPL	19 59 S	68 20 W	766	04
LLALLAGUA	POPL	17 32 S	68 58 W	766	04	LLATILQUIMA SEE LLATILQUIMA	POPL	19 59 S	68 20 W	766	00
LLALLAGUA	POPL	17 28 S	68 52 W	766	02	LLATLAGUA, CERRO SEE					
LLALLAGUA	POPL	17 46 S	68 21 W	766	04	LLALLAGUA, CERRO	MT	17 34 S	69 17 W	766	00
LLALLAGUA	POPL	17 50 S	69 06 W	766	04						
LLALLAGUA	POPL	18 20 S	68 09 W	766	03	LLALLACURA SEE LLATILLAGURA	POPL	20 57 S	67 30 W	766	00
						LLALLINI	POPL	16 12 S	68 09 W	766	04
LLALLAGUA	POPL	18 25 S	66 38 W	766	03	LLAURI-CHAMBI SEE LLaurichampi	POPL	17 22 S	67 59 W	766	00
LLALLAGUA SEE LLALLAGUA, RIO	STRM	17 29 S	68 20 W	766	00	LLaurichampi	POPL	17 22 S	67 59 W	766	04
LLALLAGUA, CERRO	MT	17 34 S	69 17 W	766	02	LLAURICICOTA	POPL	19 18 S	65 42 W	766	04
LLALLAGUA, CERRO	MT	18 19 S	68 04 W	766	04						
LLALLAGUA, RIO	STRM	17 29 S	68 20 W	766	04	LLAYECITA	POPL	16 57 S	66 56 W	766	04
						LLAYECITA SEE LLAYECITA	POPL	16 57 S	66 56 W	766	00
LLALLAGUA, CERRO SEE						LLAYIS SEE LLAYISA	POPL	18 56 S	65 56 W	766	00
LLALLAGUA, CERRO	MT	18 19 S	68 04 W	766	00	LLAYISA	POPL	18 56 S	65 56 W	766	04
LLALLAMANI, RIO	STRM	17 43 S	65 53 W	766	04	LLAYLLA	POPL	17 31 S	68 19 W	766	02
LLALLIPAMPA SEE LLATIPAMPA	LCTY	16 08 S	68 27 W	766	00						
LLAMACASA	POPL	20 43 S	66 15 W	766	04	LLESOCA SEE LLESOCO	POPL	17 53 S	68 02 W	766	00
LLAMADAS SEE LLANADAS	POPL	21 48 S	64 12 W	766	00	LLESOCO	POPL	17 53 S	68 02 W	766	04
						LLICA	POPL	19 52 S	68 16 W	766	04
LLAMAMANISCA	POPL	21 14 S	65 57 W	766	01	LLICA, RIO	STRM	15 21 S	68 32 W	766	01
LLAMAKARA SEE YANACCACCA	POPL	20 11 S	65 14 W	766	00	LLICAYTAMJA SEE MJCAYTAMJA	POPL	19 51 S	67 36 W	766	00
LLAMAKARAC SEE YANACCACCA	POPL	20 11 S	65 14 W	766	00						
LLAMI LLAMI, ABRA	PASS	14 49 S	69 38 W	766	04	LLICHANI	POPL	21 20 S	66 17 W	766	01

BLANK PAGE

-CONTINUED-

GAZETTEER


BOLIVIA

4

OF

6

F
S
T
C



VERIFI-CAL RESOLUTION TEST CHART
NATIONAL BUREAU OF STANDARDS-1963-A

XST HQ FORM 58 (13 FEB 80)

ELECONA, SANTA CRUZ DE SEE					LOAYZA SEE LOAYZA, PROVINCIA	PROV	17 00 5	67 40 W	766	00	
SANTA CRUZ DE NICONA	POPL	16 43 5	66 49 W	766	00	LOAYZA, PROVINCIA	PROV	17 00 5	67 40 W	766	02
LIMPI, CERRO SEE LIMPI, CERRO	MT	17 48 5	69 09 W	766	00	LOBIANCHA SEE LOBANCHAMA	POPL	21 10 5	67 25 W	766	00
LIMPU	POPL	17 51 5	69 08 W	766	04	LOBO SEE LOMO	POPL	15 59 5	67 52 W	766	00
LLENQUITURA	POPL	18 04 5	65 20 W	766	01	LOBANCHAMA	POPL	21 10 5	67 25 W	766	02
LLENQUITURO SEE LLENQUITURA	POPL	18 04 5	65 20 W	766	00						
					LOCAMAYO	POPL	21 39 5	66 36 W	766	01	
LUPU	POPL	15 36 5	68 11 W	766	02	LOCAMORCA SEE LOCAMAYO	POPL	21 39 5	66 36 W	766	00
LUPILLIPI	POPL	17 11 5	67 23 W	766	02	LOCAY DEL INCA	LCTY	15 56 5	68 01 W	766	01
LUPILLIPI, CERRO	HILL	20 52 5	67 53 W	766	04	LOCOTAL	POPL	17 11 5	65 37 W	766	05
LUSCAYAL, CERRO	MT	18 53 5	68 56 W	766	04	LOCOTAL	POPL	17 11 5	65 48 W	766	04
LUSCAYAL, CERRO DE SEE											
LUSCAYAL, CERRO	MT	18 53 5	68 56 W	766	00	LOCOTAL	POPL	18 11 5	65 04 W	766	04
						LOCOTANI	POPL	16 56 5	66 57 W	766	04
LUSCAYAL, NEVADO SEE						LOCOTAR SEE LOCOTAL	POPL	18 11 5	65 04 W	766	00
LUSCAYAL, CERRO	MT	18 53 5	68 56 W	766	00	LOCUSA, CERRO	MT	17 40 5	66 13 W	766	04
LUSCAYAL, RIO	STRM	19 04 5	68 53 W	766	04	LOGOTINHA	POPL	11 58 5	65 04 W	766	04
LUSQUINA	POPL	19 51 5	68 22 W	766	01						
LUSQUINA, CERRO SEE						LOJETA, RIO SEE LOJETA, RIO	STRM	18 16 5	66 51 W	766	00
LUSQUINA, CERRO	MT	19 52 5	68 22 W	766	00	LOMO	POPL	15 59 5	67 52 W	766	04
LUITO	POPL	21 16 5	67 13 W	766	04	LOJE SEE LUJE	POPL	18 45 5	65 14 W	766	00
						LOJETA SEE LOJETA	POPL	16 24 5	67 15 W	766	00
LLOJA	POPL	16 45 5	67 35 W	766	04	LOJOTA, RIO	STRM	16 01 5	65 33 W	766	02
LLOJA, RIO DE LA	STRM	16 44 5	67 35 W	766	01						
LLOJETA	POPL	16 24 5	67 15 W	766	02	LOJOCLO, CERRO	MT	20 22 5	66 41 W	766	01
LLOJETA	POPL	16 32 5	68 08 W	766	01	LOPUJACHI	POPL	15 55 5	69 01 W	766	02
LLOJLATA	POPL	15 52 5	68 58 W	766	02	LOCOLASA, ABRA	PASS	19 06 5	65 13 W	766	01
						LOLOLOLO	POPL	17 54 5	65 39 W	766	04
LLOLLAGUA	POPL	17 33 5	69 04 W	766	02	LOLOPOTRERO	POPL	21 28 5	66 02 W	766	01
LLOQUE SEE LLOQUERASA	POPL	19 08 5	65 13 W	766	00						
LLOQUERASA	POPL	19 08 5	65 13 W	766	01	LOLUPAMPA	POPL	18 01 5	66 30 W	766	04
LOJETA, RIO SEE LOJETA, RIO	STRM	16 16 5	66 51 W	766	00	LOMA	POPL	15 37 5	68 47 W	766	02
LLOCTURI	POPL	16 58 5	68 10 W	766	04	LOMA SEE LOMA GRANDE	POPL	16 36 5	67 28 W	766	00
						LOMA	POPL	20 42 5	68 23 W	766	04
LLOCTURI	LCTY	17 02 5	68 10 W	766	04	LOMA	POPL	20 55 5	66 46 W	766	04
LOJU	POPL	16 43 5	67 51 W	766	02						
LELUUCUM	POPL	18 13 5	64 12 W	766	01	LOMA, CERRO	MT	20 26 5	68 28 W	766	01
LELUUCHA, QUEBRADA	STRM	18 13 5	64 10 W	766	01	LOMA ALTA	POPL	10 48 5	65 56 W	766	04
LUUSA, RIO	STRM	19 57 5	64 43 W	766	04	LOMA ALTA	POPL	10 48 5	66 09 W	766	04
						LOMA ALTA	POPL	17 07 5	63 25 W	766	04
LUUSTA SEE JATUN LUUSTA	POPL	17 57 5	65 36 W	766	00	LOMA ALTA	POPL	21 54 5	63 50 W	766	04
LUUTO	POPL	16 37 5	68 01 W	766	01						
LOA, QUEBRADA	STRM	21 57 5	66 48 W	766	01	LOMA CHUQUIJARA SEE CHUQUIJARA, LOMA	POPL	20 07 5	65 19 W	766	00
LOAYZA SEE LOAYZA, PROVINCIA	PROV	17 00 5	67 40 W	766	00	LOMA COLORADA	POPL	17 28 5	61 43 W	766	04

LOMA DE LOS DOCE	POPL	19 36 5	02 26 W	766	04	LORONAYOC	POPL	21 30 5	65 37 W	766	04
LOMA ESCALERA	POPL	17 34 5	63 59 W	766	04	LOROTOC	POPL	21 28 5	65 42 W	766	01
LOMA GRANDE	POPL	16 36 5	67 28 W	766	01	LOS ACEITES	POPL	17 40 5	62 39 W	766	04
LOMA NEGRA SEE LOMA NEGRA CERRO	MT	20 27 5	66 28 W	766	00	LOS ANDES SEE LOS ANDES, PROVINCIA	PROV	19 20 5	68 30 W	766	00
LOMA NEGRA CERRO	MT	20 27 5	66 28 W	766	01	LOS ANDES SEE ANDES MOUNTAINS	NTS	22 00 5	67 00 W	766	00
LOMA SECA	POPL	19 59 5	64 42 W	766	04	LOS ANDES, PROVINCIA	PROV	16 20 5	63 30 W	766	02
LOMAS LARGAS	POPL	21 57 5	64 37 W	766	04	LOS ANGELES	POPL	12 01 5	66 46 W	766	05
LOMA ZORRA	LCITY	16 49 5	67 45 W	766	01	LOS ANGELES	POPL	12 15 5	66 46 W	766	04
LOMITA	POPL	14 10 5	64 34 W	766	04	LOS ANGELES	POPL	14 32 5	62 13 W	766	04
LOMITAS SEE LOMITAS ESTACION	ESTA	17 25 5	67 49 W	766	00	LOS ARROYOS	POPL	14 42 5	63 46 W	766	04
LOMITAS ESTACION	ESTA	17 25 5	67 49 W	766	04	LOS ARROYOS, LAZO DE	LAKE	12 38 5	65 00 W	766	04
LOMO DE CHITAN CERRO	MT	21 02 5	67 05 W	766	01	LOS ARROYOS, LAGUNA DE SEE					
LONCO	POPL	17 36 5	66 17 W	766	04	LOS ARROYOS, LAZO DE	LAKE	12 38 5	65 00 W	766	00
LOPEMENDOZAN RIO SEE						LOS BARRIOS	POPL	21 47 5	63 36 W	766	04
LOPEZ MENDOZA RIO	STRM	17 06 5	65 14 W	766	00	LOS BOGRES	LCITY	16 20 5	58 40 W	766	04
LOPEZ	POPL	16 35 5	62 24 W	766	04	LOS CAFES	POPL	14 40 5	64 28 W	766	04
LOPEZA CERRO SEE LIPEZ CERRO	MT	21 53 5	66 52 W	766	00	LOS CAFES	POPL	16 54 5	62 52 W	766	05
LOPEZA RIO	STRM	19 55 5	63 51 W	766	04	LOS CANTAROS	POPL	17 35 5	59 37 W	766	04
LOPEZ MENDOZA RIO	STRM	17 06 5	65 14 W	766	04	LOS CASTREJOS	POPL	18 31 5	63 36 W	766	04
LOPIJITATA CERRO SEE						LOS CHACOBOS, ARROYO SEE					
LOPIJITATA CERRO	MT	17 34 5	69 18 W	766	00	CHACOBOS, ARROYO	STRM	12 23 5	65 47 W	766	00
LOQUETA RIO	STRM	18 16 5	66 51 W	766	01	LOS CHACOS	POPL	14 33 5	62 11 W	766	04
LORAINOC SEE LORAYOC	POPL	21 19 5	65 51 W	766	00	LOS COGUINOS, LAGUNA SEE					
LORAS	POPL	19 15 5	64 25 W	766	04	LOS COGUINOS, LAGUNA	LAKE	14 43 5	66 50 W	766	00
LORAYOC	POPL	21 19 5	65 51 W	766	04	LOS COGUINOS, LAGUNA	LAKE	14 43 5	66 50 W	766	01
LORENA	POPL	10 38 5	66 25 W	766	04	LOS COGUINOS, LAGUNAS SEE					
LORIANO SEE PEDRO LORENZO	POPL	17 58 5	63 18 W	766	00	LOS COGUINOS, LAGUNA	LAKE	14 43 5	66 50 W	766	00
LORENZO	LCITY	10 09 5	66 41 W	766	04	LOS COGUINOS, LAGUNA SEE					
LORENZO SEE SAN LORENZO, ARROYO	STRM	11 05 5	68 10 W	766	00	LOS COGUINOS, LAGUNA	LAKE	14 43 5	66 50 W	766	00
LORETO	POPL	15 13 5	64 49 W	766	04	LOS CORECHES SEE LOS CORECHIS	POPL	19 09 5	62 25 W	766	00
LORITO	POPL	17 02 5	61 56 W	766	04	LOS CORECHIS	POPL	19 07 5	62 25 W	766	04
LORITO	LCITY	10 13 5	66 38 W	766	04	LOS CORRALES	POPL	19 09 5	63 43 W	766	04
LORITO	POPL	19 26 5	64 15 W	766	04	LOS CUSISES	POPL	15 10 5	64 26 W	766	04
LOROMAYO	POPL	19 39 5	65 19 W	766	02	LOS CURICHES SEE LOS CORECHIS	POPL	19 09 5	62 25 W	766	00
LORO MAYO CERRO	MT	22 29 5	67 07 W	766	03	LOS CUSIS	POPL	19 11 5	65 40 W	766	04
LOROMAYO SEE LOROMAYO	POPL	19 39 5	65 19 W	766	00	LOS CUSIS	POPL	15 31 5	64 02 W	766	05
LORO MAYO CERRO SEE						LOS CUSIS	POPL	16 04 5	61 42 W	766	04
LORO MAYO CERRO	MT	22 29 5	67 07 W	766	00	LOS CUSIS	POPL	16 25 5	59 09 W	766	04

LOS CUSIS	POPL	16 57 S	58 39 W	766	01	LOS TAJIBOS	POPL	15 24 S	64 10 W	766	04
LOS FIERROS	POPL	17 21 S	63 10 W	766	04	LOS TOJOS	POPL	21 55 S	63 24 W	766	04
LOS FRAILES, CORDILLERA DE	MTS	19 35 S	66 25 W	766	03	LOS TRANCOS	POPL	16 41 S	61 57 W	766	04
LOS GALCHOS	POPL	17 33 S	61 44 W	766	04	LOS TRANCOS SEE LAS TRANCAS	POPL	18 17 S	59 48 W	766	00
LOS HUESOS	POPL	19 15 S	63 36 W	766	03	LUANAPI SEE LAUNAPI	POPL	17 58 S	63 04 W	766	02
LOS INCAS, ABRA	PASS	19 43 S	66 32 W	766	01	LUCAS	POPL	10 31 S	65 28 W	766	04
LOS JUNCOS	POPL	17 54 S	63 02 W	766	04	LUCERO	POPL	14 23 S	61 40 W	766	04
LOS LIMOS	POPL	16 18 S	63 50 W	766	04	LUCERO	POPL	19 02 S	67 18 W	766	04
LOS MAQUENSES	POPL	15 28 S	64 23 W	766	04	LUCERO	POPL	21 49 S	62 51 W	766	04
LOS MAQUENSES	POPL	17 35 S	59 23 W	766	04	LUCMAN	POPL	21 49 S	62 55 W	766	01
LOS MARQUESES SEE LOS MAQUENSES	POPL	17 35 S	59 23 W	766	00	LUCHU	POPL	18 16 S	68 12 W	766	03
LOS MASTICOS SEE MATICO	POPL	19 38 S	62 34 W	766	00	LUCI SEE LUSI	POPL	19 01 S	67 29 W	766	00
LOS MAZTES	POPL	15 25 S	64 07 W	766	04	LUCICO	POPL	19 44 S	67 44 W	766	04
LOS MORRITOS	LCTY	19 14 S	68 32 W	766	04	LUCUMA	POPL	13 29 S	64 45 W	766	04
LOS NARANJOS	POPL	21 32 S	64 08 W	766	03	LUCURMATA	POPL	16 25 S	68 44 W	766	01
LOS NEGROS	POPL	18 03 S	64 07 W	766	04	LUICITO	LCTY	21 30 S	64 11 W	766	04
LOS PALMARES	POPL	14 32 S	64 26 W	766	04	LUIS CALVO SEE					
LOS PALMAS, RIO SEE LAS PALMAS, RIO	STRM	16 33 S	58 53 W	766	00	LUIS CALVO, PROVINCIA	PROV	20 40 S	63 30 W	766	00
LOS PAQUITOS	POPL	11 10 S	65 45 W	766	04	LUIS CALVO, PROVINCIA	PROV	20 40 S	63 30 W	766	01
LOS PATOS	POPL	16 24 S	60 32 W	766	04	LUISITO SEE LUICITO	LCTY	21 30 S	64 11 W	766	00
LOS PATOS, LAGUNA	LAKE	20 57 S	63 00 W	766	04	LUJE	POPL	18 45 S	65 14 W	766	03
LOS PENOCOS	POPL	13 26 S	64 44 W	766	04	LUJE, RIO	STRM	18 55 S	65 10 W	766	03
LOS PINOS, ARROYO SEE PINAS, ARROYO	STRM	11 19 S	67 04 W	766	00	LUPAYA	MT	16 14 S	68 53 W	766	01
LOS PORONCOS	POPL	18 07 S	60 53 W	766	04	LULUNA	POPL	18 38 S	66 34 W	766	04
LOS PORONQUITOS	POPL	21 46 S	63 46 W	766	04	LULUNI SEE LULUNA	POPL	18 38 S	66 34 W	766	00
LOS PORTIGOS SEE LOS PORTIGOS	POPL	18 15 S	60 51 W	766	00	LUNA, ISLA DE LA	ISL	16 02 S	69 05 W	766	01
LOS PORTIGOS	POPL	18 15 S	60 51 W	766	04	LUNA, LAGUNA DE LA	LAKE	11 24 S	66 10 W	766	04
LOS POTREROS	POPL	14 40 S	64 34 W	766	04	LUNA, LAGUNA DE LE SEE					
LOS POTREROS	POPL	16 15 S	62 14 W	766	04	LUNA, LAGUNA DE LA	LAKE	11 24 S	66 10 W	766	00
LOS PUENTES	POPL	12 02 S	64 31 W	766	04	LUNELA, RIO SEE LIMETA, RIO	STRM	20 47 S	65 32 W	766	00
LOS PUENTES	POPL	21 49 S	62 57 W	766	04	LUPIJARA, CERRO	MT	21 20 S	64 23 W	766	03
LOS PUEBLOS	POPL	16 04 S	60 36 W	766	04	LUPULLO, QUEBRADA DE SEE					
LOS PUNYOS	POPL	18 35 S	63 28 W	766	04	LUPULLO, RIO DE	STRM	20 25 S	66 45 W	766	00
LOS SOTOS	POPL	20 57 S	63 55 W	766	04	LUPULLO, RIO DE	STRM	20 20 S	66 45 W	766	02
LOS SOTOS	POPL	21 36 S	63 32 W	766	03	LURUMAY	POPL	17 33 S	67 44 W	766	01
LOS TAITETUS SEE LOS TAITETUS	POPL	19 53 S	62 29 W	766	00	LURUMAY, RIO	STRM	15 14 S	67 44 W	766	01
LOS TAITETUS	POPL	19 53 S	62 29 W	766	04	LUQUISANI	POPL	15 24 S	68 45 W	766	04
						LURATA	POPL	16 47 S	67 43 W	766	04

LUNATA	POPL	16 53 S	67 17 W	766	02	WACHACANARCA	POPL	15 43 S	68 53 W	766	02
LURIBAY	POPL	17 06 S	67 19 W	766	04	WACHACANARCA SEE					
LURIBAY, RIO	STRM	16 54 S	67 42 W	766	24	WACHACANARCA GRANDE	POPL	16 30 S	68 29 W	766	00
LURIBAY, RIO DE SEE LURIBAY, RIO	STRM	16 54 S	67 42 W	766	00	WACHACANARCA	POPL	16 56 S	68 16 W	766	04
LURINI SEE LURINI	POPL	17 19 S	66 20 W	766	00	WACHACANARCA	POPL	17 14 S	67 54 W	766	01
						WACHACANARCA	POPL	17 37 S	67 29 W	766	04
LURINI (BOLIVIA) CERRO LURINI (PERU) W	HT	14 30 S	69 07 W	766	04	WACHACANARCA	POPL	17 52 S	65 3 W	766	04
LURINI CERRO SEE LURINI	HT	14 30 S	69 07 W	766	00	WACHACANARCA	POPL	18 10 S	67 02 W	766	05
LURINI, CORDILLERA DE SEE LURINI	HT	14 30 S	69 07 W	766	00	WACHACANARCA	POPL	19 24 S	65 33 W	766	05
LURJANI	POPL	17 02 S	67 16 W	766	02	WACHACANARCA SEE					
LURUCACHE	POPL	18 43 S	65 52 W	766	04	WACHACANARCA, ESTACION	RSTA	17 54 S	65 39 W	766	00
						WACHACANARCA SEE WACHACANARCA, RIO	STRM	17 56 S	65 40 W	766	00
LUSANI	POPL	14 37 S	69 14 W	766	04	WACHACANARCA, CERRO	HT	19 24 S	65 31 W	766	01
LUSI	POPL	19 01 S	67 29 W	766	05	WACHACANARCA, ESTACION	RSTA	17 54 S	65 39 W	766	04
LUSTANAYA, ARROYO	STRM	15 07 S	68 29 W	766	01	WACHACANARCA, RIO	STRM	17 56 S	65 40 W	766	04
LUTEN, RIO	STRM	17 01 S	68 28 W	766	01	WACHACANARCA GRANDE	POPL	16 50 S	68 29 W	766	01
						WACHANACHA	POPL	15 34 S	69 17 W	766	04
WABUELO, RIO SEE WIEBUELO, RIO	STRM	16 43 S	65 29 W	766	00	WACHAMACHATA, CERRO	HT	16 14 S	68 52 W	766	02
WACACO, ISLA DE SEE WARACO, ISLA DE	ISL	12 30 S	63 55 W	766	00	WACHAMACHATA, CERRO SEE					
WACACOS, RIO DE LOS	STRM	14 24 S	60 27 W	766	03	WACHAMACHATA, CERRO	HT	16 14 S	68 52 W	766	00
WACHESADA, ARROYO	STRM	11 37 S	67 27 W	766	04	WACHARETI	POPL	20 49 S	63 24 W	766	05
WACHAJERI, RIO SEE HOCHIQUERI, RIO	STRM	16 45 S	68 58 W	766	00	WACHARETI, QUEBRADA	STRM	20 59 S	63 13 W	766	03
						WACHARETI, RIO SEE					
WACALO, ARROYO SEE WACOLO, ARROYO	STRM	13 07 S	64 46 W	766	00	WACHARETI, QUEBRADA	STRM	20 59 S	63 13 W	766	00
WACANACA	POPL	15 50 S	68 57 W	766	02	WACHARIAPA SEE WACHARIAPO	POPL	14 40 S	68 26 W	766	00
WACANACA	POPL	17 00 S	67 52 W	766	02	WACHARIAPO	POPL	14 40 S	68 26 W	766	04
WACANACA	POPL	07 02 S	67 48 W	766	04	WACHARIAPO	POPL	17 03 S	69 18 W	766	04
WACARACA, RIO	STRM	17 36 S	63 56 W	766	04	WACHARIAPO, RIO	STRM	14 18 S	68 35 W	766	05
						WACHATA-WAJICO, QUEBRADA	STRM	22 17 S	65 55 W	766	01
WACASI	POPL	19 44 S	68 03 W	766	05	WACHAYI	POPL	12 14 S	67 22 W	766	04
WACATA	POPL	15 59 S	68 34 W	766	04	WACHETE	POPL	12 10 S	65 56 W	766	04
WACAYA SEE WACAYA	POPL	18 36 S	69 02 W	766	00	WACHI, CERRO SEE WACHI, CERRO	HT	22 11 S	66 45 W	766	00
WACAYI SEE WACAYI	POPL	23 11 S	66 07 W	766	00	WACHICOMA	POPL	18 39 S	65 14 W	766	04
WACAYA	POPL	18 34 S	69 02 W	766	04	WACHICURE	POPL	14 56 S	64 59 W	766	04
WACEBA SEE NACEBE	POPL	10 44 S	67 28 W	766	00	WACHICURE, ARROYO	STRM	14 53 S	65 07 W	766	04
WACHA	POPL	18 49 S	66 05 W	766	05	WACHIN, QUEBRADA	STRM	12 15 S	68 45 W	766	04
WACHA	POPL	18 55 S	66 18 W	766	03	WACHIPO	POPL	19 52 S	63 12 W	766	04
WACHACA	POPL	17 08 S	66 56 W	766	05	WACHIRIAPO SEE WACHARIAPO	POPL	14 40 S	68 26 W	766	00
WACHACA	POPL	18 13 S	67 39 W	766	04						
WACHACANA, RIO SEE HUANUNI, RIO	STRM	18 11 S	67 04 W	766	00						
WACHACANARCA, RIO SEE	STRM	17 56 S	65 40 W	766	00						
WACHACANARCA, RIO	STRM	17 56 S	65 40 W	766	00						

WALCOACA SEE WALCOMACA	POPL	19 12 S	66 38 W	764	00	WANANI	POPL	16 58 S	69 00 W	764	04
WALCOCOTA SEE WALCOCOTU	POPL	18 01 S	66 13 W	764	00	WANANI	POPL	16 58 S	69 12 W	764	02
WALCOCOTU	POPL	18 09 S	66 13 W	764	04	WANANIRI SEE WANANI	POPL	16 58 S	69 12 W	764	00
WALCOMACA	POPL	19 12 S	66 38 W	764	04	WANAPIRI	POPL	17 58 S	68 52 W	764	04
WALCUNEVEVA SEE WOLLEUCUEVA	POPL	21 63 S	67 29 W	764	00	WANINQUI	POPL	17 00 S	68 45 W	764	01
WALECÓN, QUEBRADA	STRM	11 56 S	68 48 W	764	04	WANJA SEE WANJCA	POPL	23 01 S	63 33 W	764	00
WALILA	POPL	20 42 S	67 51 W	764	04	WANORA, CERRO	HT	22 11 S	64 38 W	764	05
WALLA	POPL	17 05 S	67 29 W	764	05	WANORÉ SEE WANORÉ, PROVINCIA	PROV	23 00 S	64 55 W	764	60
WALLACHUMA	POPL	17 01 S	67 27 W	764	04	WANORÉ	POPL	17 29 S	64 49 W	764	04
WALLASA	POPL	16 36 S	68 05 W	764	04	WANORÉ SEE WANORÉ, RÍO	STRM	10 23 S	65 23 W	764	00
WALLASILLA	POPL	16 55 S	68 07 W	764	01	WANORÉ, PROVINCIA	PROV	23 00 S	64 55 W	764	02
WALLUCUMUS SEE WALLUCUMUSI	POPL	17 45 S	68 46 W	764	00	WANORÉ, RÍO ISPANISHI	STRM	10 23 S	65 23 W	764	04
WALLUCUMUSI	POPL	17 40 S	68 46 W	764	03	RÍO WANORÉ (PORTUGUESE)	STRM	10 23 S	65 23 W	764	04
WALLUCUMTA	POPL	17 24 S	69 01 W	764	02	WANORÉ BAY SEE WANORÉ BAY	POPL	13 42 S	66 42 W	764	00
WALLIN, RÍO	STRM	20 21 S	65 01 W	764	04	WANORÉ BAY	POPL	13 42 S	66 42 W	764	01
WALLUYOC	POPL	21 01 S	65 47 W	764	01	WANORÉCILLO SEE ICHILO, RÍO	STRM	15 57 S	64 42 W	764	00
WALMISA, CERRO	HT	19 05 S	65 46 W	764	04	WANORÉCILLO, RÍO SEE	STRM	17 02 S	64 36 W	764	00
WALOLATA SEE WOLOLATA, RÍO	STRM	18 14 S	64 50 W	764	00	WANORÉCITO, RÍO	STRM	17 02 S	64 36 W	764	04
WALOS, RÍO SEE MATOS, RÍO	STRM	14 07 S	65 25 W	764	00	WANORÉCITO, RÍO	STRM	10 23 S	65 23 W	764	00
WALPARTIDA	POPL	15 04 S	65 37 W	764	04	WANORÉ RIVER SEE WANORÉ, RÍO	STRM	9 52 S	66 21 W	764	00
WALPADO	POPL	15 48 S	57 43 W	764	01	WANORÉ, RÍO SEE WANORÉ, RÍO	POPL	23 17 S	64 10 W	764	04
WALPADO	POPL	21 11 S	65 57 W	764	01	WANORÉ	POPL	23 17 S	64 10 W	764	04
WALPADO	POPL	21 47 S	66 05 W	764	01	WANORÉ, CERRO	HT	20 20 S	66 42 W	764	01
WALPADO, RÍO SEE WALPADO, RÍO DEL	STRM	16 49 S	66 12 W	764	00	WANORÉ, CERRO	HT	21 59 S	67 03 W	764	00
WALPADO, RÍO DEL	STRM	16 49 S	66 12 W	764	00	WANORÉ, CERRO SEE	HT	21 59 S	67 03 W	764	00
WALPADO CHICO	LCTY	15 46 S	67 16 W	764	04	WANORÉ, CERRO	HT	21 59 S	67 03 W	764	00
WALPADO DE CINCO SEE	LCTY	15 50 S	67 16 W	764	00	WANORÉ, CERRO	LCTY	20 29 S	68 20 W	764	01
WALPADO DEL CINCO	LCTY	15 50 S	67 16 W	764	04	WANORÉ, CERRO	POPL	16 33 S	58 39 W	764	04
WALPADO DEL CINCO	LCTY	15 50 S	67 16 W	764	04	WANORÉ, CERRO	POPL	10 19 S	67 07 W	764	03
WANACOMA, LAGUNA SEE	LAKE	22 16 S	67 05 W	764	00	WANORÉ, CERRO	POPL	11 30 S	69 01 W	764	05
WANAMA COMA, LAGUNA	LAKE	22 16 S	67 05 W	764	00	WANORÉ, CERRO	POPL	13 41 S	62 14 W	764	04
WANAMJASI	POPL	17 32 S	65 28 W	764	04	WANORÉ, CERRO	POPL	14 31 S	65 46 W	764	04
WANAMOLA	POPL	19 29 S	65 29 W	764	01	WANORÉ, CERRO	POPL	16 00 S	69 10 W	764	00
WANAMOTA SEE WANAMOLA	POPL	19 29 S	65 29 W	764	00	WANORÉ, CERRO	PROV	16 00 S	69 10 W	764	00
WANAMJASI	POPL	18 56 S	65 29 W	764	05	WANORÉ, CERRO	PROV	16 00 S	69 10 W	764	00
WANAILLOCA, CERRO	HT	16 16 S	68 11 W	764	01	WANORÉ, CERRO	POPL	16 56 S	66 52 W	764	04
WANAILLOCA SEE WANAILLOCA, CERRO	HT	16 16 S	68 11 W	764	00	WANORÉ, CERRO	POPL	20 52 S	64 40 W	764	04
WANANI	POPL	16 39 S	68 18 W	764	02	WANORÉ, CERRO	POPL	20 27 S	63 04 W	764	00

MANDEYAPÉCUA	POPL	20 27 S	63 04 W	766	03	MANOMO, SERRANÍA DEL	MYS	15 29 S	60 35 W	766	01
MANDEYAPÉCUA, CERRO	MT	20 24 S	63 03 W	766	04	MANORANA	POPL	10 10 S	66 07 W	766	04
MANDEYAPÉCUA, CERRO SEE						MANORANA SEE MANORANA	POPL	10 10 S	66 07 W	766	00
MANDEYAPÉCUA, CERRO	MT	20 24 S	63 03 W	766	00	MANQUIRI	LCY	19 29 S	65 44 W	766	02
MANDEYAPÉCUA, CERRO DE SEE						MANTEGUA SEE MATEGUA	POPL	13 01 S	62 48 W	766	00
MANDEYAPÉCUA, CERRO	MT	20 24 S	63 03 W	766	00						
MANDINGA, CADENA	MYS	19 30 S	64 45 W	766	04	MANTEGURCO, RÍO SEE MONTEHUAICO, RÍO	STRM	16 52 S	66 16 W	766	00
						MANTIACA	LCY	10 34 S	65 55 W	766	04
MANDINGA, CADENA DE SEE						MANU, RÍO SEE MAPIRI, RÍO	STRM	9 52 S	66 21 W	766	00
SOMBRESOS, CORDILLERA DE	MYS	19 10 S	65 00 W	766	00	MANUEL RUIZ	POPL	13 07 S	63 47 W	766	01
MANDINGA, CADENA DE SEE						MANUEL VARGAS	POPL	13 50 S	65 43 W	766	04
MANDINGA, CADENA	MYS	19 30 S	64 45 W	766	00						
MANDINGA, CORDILLERA						MANUEL YILCA	POPL	21 05 S	68 04 W	766	04
MANDINGA, CORDILLERA SEE						MANU ESADA, RÍO SEE					
SOMBRESOS, CORDILLERA DE	MYS	19 10 S	65 00 W	766	00	CANADA, ARROYO	STRM	11 25 S	67 09 W	766	00
MANDINGA, CORDILLERA DE SEE						MANUPARI, RÍO	STRM	11 50 S	67 16 W	766	04
SOMBRESOS, CORDILLERA DE	MYS	19 10 S	65 00 W	766	00	MANURIMI, RÍO	STRM	11 42 S	67 16 W	766	04
MANDIORÉ, LAGUNA						MANURIMI, RÍO SEE MANURUPI, RÍO	STRM	12 00 S	67 35 W	766	00
MANDIORÉ, LAGUNA	LAKE	18 08 S	57 33 W	766	00						
						MANURUPI SEE MUKURUPI	POPL	10 48 S	68 03 W	766	00
MANDIORÉ, LAGUNA ESPANISHIS						MANURUPI, PROVINCIA SEE					
LAGUNA MANDIORÉ (PORTUGUESE)	LAKE	18 08 S	57 33 W	766	04	MANURUPI, PROVINCIA	PROV	11 20 S	67 30 W	766	00
MANDIUTI	POPL	20 28 S	63 37 W	766	04	MANURUPI, RÍO SEE MUKURUPI, ARROYO	STRM	9 48 S	66 01 W	766	00
MANDIUTI	POPL	20 50 S	63 58 W	766	04	MANURUPI, RÍO SEE MANURUPI, RÍO	STRM	13 07 S	67 36 W	766	00
MANECHIS	POPL	15 01 S	61 36 W	766	04	MANURUPI SEE MANURUPI, PROVINCIA	PROV	11 20 S	67 30 W	766	00
MANGABALSINHO	PLN	13 55 S	60 30 W	766	04						
						MANURUPI, PROVINCIA	PROV	11 20 S	67 30 W	766	02
MANGABALSINHO, CAMPO DE SEE						MANURUPI, RÍO (BOLIVIAS)					
MANGABALSINHO	PLN	19 55 S	60 37 W	766	00	RÍO MANURUPI (PERU)	STRM	11 07 S	67 16 W	766	01
MANGARATI	POPL	20 10 S	63 20 W	766	04	MANURUPI, RÍO SEE MANURIMI, RÍO	STRM	11 42 S	67 16 W	766	00
MANGARATI	POPL	20 12 S	63 29 W	766	04	MANURUPI, RÍO	STRM	12 00 S	67 35 W	766	04
MANGARETE SEE MANGARATI						MANZANI, QUEBRADA	STRM	20 42 S	68 18 W	766	01
MANGARETE SEE MANGARATI											
						MAPAISO	POPL	17 52 S	63 17 W	766	04
MANGA VIEJA	POPL	21 24 S	63 51 W	766	04	MAPAIZO SEE MAPAISO	POPL	17 52 S	63 17 W	766	00
MANGUS, RÍO SEE MANIQUE, RÍO	STRM	14 43 S	66 43 W	766	00	MAPIRI	POPL	10 31 S	61 52 W	766	04
MANIQUE, ARROYO	STRM	14 09 S	65 28 W	766	04	MAPIRI	POPL	15 15 S	68 10 W	766	05
MANIQUE, RÍO SEE MANIQUE, ARROYO	STRM	14 09 S	65 28 W	766	00	MAPIRI, RÍO	STRM	9 52 S	66 21 W	766	03
MANIQUE, RÍO	STRM	14 43 S	66 43 W	766	04						
						MAPIRI, RÍO SEE CCASATA, RÍO	STRM	15 15 S	68 16 W	766	00
MANO	POPL	11 26 S	67 34 W	766	04	MAPIRI, RÍO	STRM	15 28 S	67 45 W	766	04
MANGA	POPL	9 40 S	65 27 W	766	03	MAPIPARI, RÍO SEE SENA, RÍO	STRM	11 31 S	67 11 W	766	00
MANOMO	POPL	15 33 S	60 37 W	766	01	MAPIPARI, RÍO SEE MANUPARI, RÍO	STRM	11 50 S	67 16 W	766	00
MANOMO, CURICHE SEE						MAPIPARUBO, ARROYO	STRM	14 35 S	65 05 W	766	03
MARINGANO, CURICHE DEL	MYS	15 20 S	61 05 W	766	00						

WAGUELAYA	POPL	15 52 S	68 52 W	766	01	MARCAMARCA SEE MARCA	POPL	18 42 S	66 07 W	766	00
WAGUETAYA SEE WAGUELAYA	POPL	15 52 S	68 52 W	766	00	MARCAMARCANI	POPL	15 51 S	68 37 W	766	01
WAGUINISTA	POPL	11 55 S	66 29 W	766	04	MARCANA	POPL	17 33 S	69 22 W	766	01
WAGUIQUE	POPL	15 22 S	67 41 W	766	01	MARCANI	POPL	19 16 S	64 37 W	766	04
WAGUIQUI SEE WAGUIQUE	POPL	15 22 S	67 41 W	766	00	MARCANI	POPL	20 52 S	65 54 W	766	01
WARACO, ISLA SEE WARACO, ISLA DE	ISL	12 30 S	63 55 W	766	00	MARACACANA, CERRO	MT	21 59 S	67 03 W	766	01
WARACO, ISLA DE	ISL	12 30 S	63 55 W	766	04	MARCARIBI SEE MARCARIVI	POPL	18 01 S	68 02 W	766	00
WARAGUA	POPL	18 56 S	65 48 W	766	05	MARCARIVI	POPL	18 01 S	68 02 W	766	02
WARAJ	POPL	20 27 S	66 26 W	766	04	MARCAVI	POPL	15 49 S	68 44 W	766	02
WARAJ	POPL	21 38 S	66 18 W	766	21	MARCAVI	POPL	19 49 S	64 42 W	766	04
WARAJARO SEE WARIARA	POPL	15 14 S	67 44 W	766	00	MARCAVI	POPL	20 05 S	66 04 W	766	04
WARAIMUNCO	POPL	21 37 S	66 15 W	766	04	MARCAVI	POPL	20 11 S	66 07 W	766	04
WARAHARA	POPL	19 05 S	67 14 W	766	04	MARCELA	POPL	10 54 S	66 41 W	766	04
WARANI	POPL	10 53 S	67 02 W	766	04	MARCELINO	POPL	10 25 S	67 23 W	766	04
WARATON, ARROYO	STRM	12 44 S	66 25 W	766	04	MARCELLA SEE MARCELA	POPL	10 54 S	66 41 W	766	00
WARANJELAS, ABRA DE SEE						MARCELLA SEE MARSELLA	POPL	13 28 S	66 34 W	766	00
WARANJELOS, ABRA	PASS	22 04 S	64 54 W	766	00	MARCELLA	POPL	13 39 S	62 06 W	766	01
WARANJELO	POPL	22 02 S	64 54 W	766	04	MARCELLA SEE MARSELLA	POPL	13 50 S	65 22 W	766	00
WARANJELOS, ABRA	PASS	22 04 S	64 54 W	766	03	MARCELLA	POPL	16 55 S	68 16 W	766	02
WARANJELOS, ABRA DE SEE						MARCELLA	POPL	17 18 S	67 51 W	766	04
WARANJELOS, ABRA	PASS	22 04 S	64 54 W	766	00	MARCHI					
WARAVILLA SEE WARAVILLAS	POPL	11 15 S	66 54 W	766	00	MARCHOQUE	POPL	17 38 S	69 23 W	766	04
WARAVILLAS	POPL	11 15 S	66 54 W	766	04	MARCO, ARROYO DE SEE					
WARAVILLAS SEE PUERTO WARAVILLAS	POPL	11 16 S	66 52 W	766	00	MARCO, ARROYO DEL	STRM	10 21 S	65 25 W	766	00
WARAVILLAS	POPL	13 48 S	68 14 W	766	05	MARCO, ARROYO DEL	STRM	10 21 S	65 25 W	766	04
WARAVILLAS, ARROYO	STRM	11 24 S	66 44 W	766	04	MARCO FALSO SEE TARVO	POPL	15 06 S	60 34 W	766	00
WARAYO, RIO SEE WARAYO, RIO	STRM	15 56 S	64 28 W	766	00	MARCONA	POPL	18 54 S	65 41 W	766	05
WARAYA	POPL	11 39 S	68 25 W	766	04	MARCONARCA	POPL	17 18 S	66 28 W	766	04
WARAYA, RIO SEE WARAYO, RIO	STRM	15 56 S	64 28 W	766	00	MARCONARCONI SEE MARCANARCANI	POPL	15 51 S	68 37 W	766	00
WARAYO, RIO	STRM	15 56 S	64 28 W	766	04	MARCO RIO TARVO SEE TARVO	POPL	15 06 S	60 34 W	766	00
WARBAN SEE NARBAN, PROVINCIA	PROV	15 40 S	64 20 W	766	06	MARIAPO SEE MARIARA	POPL	15 14 S	67 44 W	766	00
WARBAN, PROVINCIA	PROV	15 40 S	64 20 W	766	02	MARIAPU	POPL	15 26 S	68 02 W	766	02
WARCA	POPL	18 42 S	66 07 W	766	01	MARIAPU, RIO	STRM	15 24 S	67 59 W	766	05
WARCA ANAYA	POPL	17 04 S	68 46 W	766	01	MARIARA	POPL	15 04 S	67 47 W	766	01
WARCACOTA	POPL	18 42 S	67 50 W	766	05	MARIARA	POPL	15 14 S	67 44 W	766	02
MARCAISI	POPL	17 27 S	68 01 W	766	04	MARIATA, RIO	STRM	15 12 S	67 45 W	766	01
MARCAILLA SEE MARCELLA	POPL	16 55 S	68 16 W	766	00	MARIJON, LAGUNA SEE MARIJON, LAGUNA LAKE	22 02 S	67 05 W	766	00	
MARCAMARCA	POPL	18 05 S	68 16 W	766	05	MARIMBAMBO, ARROYO SEE					
						MARIMBAMBO, RIO	STRM	16 22 S	59 37 W	766	00

WARIBAMBO, RIO (BOLIVIA)						MASAYA	POPL	16 26 S	68 59 W	766	04
ARRIO WARIBAMBO (BRAZIL)	STRM	16 22 S	59 37 W	766	03	MASAYA	POPL	16 32 S	68 33 W	766	04
WARIMONO, CURICHE DE SEE						MASCA ANJACA, QUEBRADA SEE					
WARIMONO, CURICHE DEL	HRSH	15 20 S	61 05 W	766	00	MASCA ANJACA, QUEBRADA	STRM	22 01 S	66 48 W	766	00
WARIMONO, CURICHE DEL	HRSH	15 20 S	61 05 W	766	04	MASCA ANJACA, QUEBRADA	STRM	22 01 S	66 48 W	766	02
WARIMONOS	POPL	12 29 S	64 32 W	766	04	MASICURI	POPL	18 48 S	63 46 W	766	04
WARIMONOS, CERVO	HI	15 48 S	66 56 W	766	04	MASICURI, RIO	STRM	19 01 S	63 43 W	766	04
WARIMONOS, CURICHE SEE						MASICURITO	POPL	18 32 S	63 50 W	766	04
WARIMONO, CURICHE DEL	HRSH	15 20 S	61 05 W	766	00	MASIEURI SEE MASICURI	POPL	18 48 S	63 46 W	766	00
WARIMONOS, SERRANIA SEE						MASIEURI, RIO SEE MASICURI, RIO	STRM	19 01 S	63 43 W	766	00
WARIMONOS, SERRANIA DE	HTS	15 30 S	67 20 W	766	00	MATACA SEE ESQUIRE	POPL	19 36 S	65 13 W	766	00
WARIMONOS, SERRANIA DE	HTS	15 30 S	67 20 W	766	01	MATACA, CADENA DE	HTS	19 45 S	65 05 W	766	02
MARIO	POPL	21 33 S	65 59 W	766	01	MATACA, RIO SEE MATACA, RIO DE	STRM	19 23 S	65 10 W	766	06
MARIQUI	POPL	19 57 S	62 59 W	766	03	MATACA, RIO DE	STRM	19 23 S	65 10 W	766	01
MARIPANA, RIO SEE MATRANA, RIO	STRM	18 07 S	63 57 W	766	00	MATACA, SERRANIA DE SEE					
MARISCAL BRAUN	POPL	20 04 S	64 34 W	766	03	MATACA, CADENA DE	HI	19 45 S	65 05 W	766	00
MARISCAL BRAUN SEE MARISCAL BRAUN	POPL	20 04 S	64 34 W	766	00	MATACORRAL, QUEBRADA	STRM	22 02 S	66 56 W	766	01
MARISCAL STRM SEE MARISCAL BRAUN	POPL	20 04 S	64 34 W	766	00	MATACU SEE MATACU	POPL	19 15 S	67 59 W	766	00
MARKE, RIO SEE CHINIJO, RIO	STRM	15 14 S	68 14 W	766	00	MATACUCITO SEE MATACUCITO	POPL	18 52 S	68 28 W	766	00
MARQUEZ, RIO SEE MARQUEZ, RIO DEL	STRM	19 10 S	67 03 W	766	00	MATACURA, RIO SEE MACARACA, RIO	STRM	17 36 S	63 56 W	766	00
MARQUEZ, RIO DEL	STRM	19 10 S	67 03 W	766	05	MATAGARA SEE MATAGARA	POPL	20 57 S	63 15 W	766	00
MARQUEZA SEE LA MARQUEZA	POPL	18 35 S	64 18 W	766	03	MATAGUA SEE MATAGUA	POPL	20 57 S	63 15 W	766	00
MARQUICHO	POPL	17 00 S	66 28 W	766	04	MATANCILLAS	POPL	22 04 S	65 37 W	766	04
MARQUIRIBI SEE MARCARIBI	POPL	18 01 S	68 02 W	766	00	MATANCILLAS, QUEBRADA	STRM	22 04 S	65 35 W	766	01
MARQUIZA SEE SARQUITA	POPL	21 46 S	65 19 W	766	00	MATANCILLO SEE MATARANCILLO	POPL	19 56 S	63 56 W	766	00
MARQUIZA SEE SARQUITA	POPL	21 46 S	65 19 W	766	00	MATANCILLO	LCTY	17 54 S	64 03 W	766	04
MARSA	POPL	11 33 S	68 30 W	766	04	MATANCILLO, QUEBRADA	STRM	22 04 S	65 37 W	766	01
MARSELLA	POPL	13 28 S	64 34 W	766	04	MATANZAS	POPL	21 23 S	64 08 W	766	04
MARSELLA SEE MARCELLA	POPL	13 39 S	62 06 W	766	00	MATARA SEE MATARA, ABRA	PASS	18 08 S	65 12 W	766	00
MARSELLA	POPL	13 50 S	65 22 W	766	04	MATARA SEE MATARAL, RIO	STRM	18 34 S	65 09 W	766	00
MARSELLA	POPL	14 33 S	62 29 W	766	04	MATARA	POPL	18 32 S	65 15 W	766	04
MARTIN	POPL	12 04 S	57 19 W	766	04	MATARA	POP	19 46 S	63 46 W	766	04
MARTINEZ	POPL	10 27 S	66 05 W	766	04	MATARA	POPL	20 12 S	63 56 W	766	01
MARTIN PAMPA	POPL	18 38 S	54 04 W	766	04	MATARA	LCTY	20 22 S	63 52 W	766	01
MARURI, ARROYO	STRM	11 25 S	67 45 W	766	03	MATARA, ABRA	PASS	18 08 S	65 12 W	766	01
MASADA	POPL	10 45 S	67 58 W	766	04	MATARA, ABRA	PASS	20 13 S	63 51 W	766	01
MASAVI	POPL	19 21 S	63 19 W	766	04	MATARA, ANGOSTURA	GRGE	20 09 S	63 56 W	766	01
MASAVI, RIO	STRM	12 19 S	65 11 W	766	04	MATARACU, RIO SEE MACARACA, RIO	STRM	17 36 S	63 56 W	766	00

APPROVED FOR RELEASE: 2007/02/20: CIA-RDP01-00707R000200050004-8

WATARAL	POPL	18 06 S	64 11 W	766	05	MAURI, RÍO	STRM	17 18 S	68 41 W	766	05
WATARAL, RÍO	STRM	18 34 S	65 09 W	766	02	MAURI CHICO, RÍO SEE					
WATARANCILLO	POPL	18 27 S	64 12 W	766	04	JISCA MAURI, RÍO	STRM	16 48 S	68 59 W	766	00
WATARANCILLO	POPL	19 56 S	63 56 W	766	04	MAURI MADRE	POPL	19 27 S	65 36 W	766	04
WATARANI	POPL	17 47 S	65 48 W	766	04	MAURO PUNTA	POPL	21 22 S	64 14 W	766	01
						MAVIQUI SEE MARIQUI	POPL	19 57 S	67 59 W	766	00
WATAPANI	POPL	18 11 S	65 24 W	766	04						
WATARANI, QUEBRADA	STRM	18 06 S	65 07 W	766	01	MAXIMILIANO PAREDES, FORTÍN SEE					
WATARANI, RUINAS	SITE	18 12 S	65 33 W	766	01	SUAREZ ARANA, FORTÍN	FORT	19 40 S	60 09 W	766	00
WATARÁS, ABRA SEE WATARÁ, ABRA	PASS	20 13 S	63 51 W	766	00	MAYAGA SEE MAYAYA	POPL	15 22 S	67 41 W	766	00
WATARASILLA SEE WATARANCILLO	POPL	18 27 S	64 12 W	766	00	MAYAIA SEE MAYAYA	POPL	15 22 S	67 41 W	766	02
						MAYAYA	POPL	15 22 S	67 41 W	766	02
WATAROCU, RÍO SEE WATARAL, RÍO	STRM	18 34 S	65 09 W	766	00	MAYCANAYO, RÍO SEE MAICANAYA, RÍO	STRM	16 59 S	66 21 W	766	00
WATICHU SOCHI CONCHI	POPL	14 45 S	69 12 W	766	02						
WATEGUÁ	POPL	13 01 S	62 48 W	766	04	MAYO, RÍO SEE MILLUNIEVO, RÍO	STRM	20 32 S	66 10 W	766	00
WATHER, RÍO	STRM	14 16 S	67 31 W	766	05	MAYO MAYO	POPL	12 18 S	65 14 W	766	04
WATICO	POPL	19 31 S	63 52 W	766	04	MAYOR PEDRO YACA DIEZ	POPL	14 47 S	64 31 W	766	02
						MAYOSA, RÍO	STRM	12 26 S	65 12 W	766	05
WATICO	POPL	19 38 S	62 36 W	766	03	MAYU, RÍO SEE KAKA, RÍO	STRM	15 10 S	67 44 W	766	00
WATICUNI, RÍO	STRM	16 41 S	67 55 W	766	01						
WATICU-UTA	POPL	17 24 S	68 57 W	766	04	MAYU TAMBO, RÍO	STRM	19 37 S	65 29 W	766	04
WATIDUPIRI, RÍO	STRM	14 32 S	64 56 W	766	04	MAYOCHONG	POPL	15 35 S	67 43 W	766	02
WATIRE, ARROYO	STRM	14 44 S	65 43 W	766	04	MAYO CRUZ	POPL	18 49 S	65 13 W	766	04
						MAYO CRUZ, CORDILLERA SEE					
WATONA	LCTY	10 44 S	67 58 W	766	04	MAYO CRUZ, CORDILLERA DE	MIS	17 25 S	66 38 W	766	00
WATO GROSSO SEE WATO GROSSO	LCTY	11 53 S	67 17 W	766	00	MAYO CRUZ, CORDILLERA DE	MIS	17 25 S	66 38 W	766	04
WATO GROSSO	LCTY	11 55 S	67 17 W	766	02						
WATOS, RÍO	STRM	14 07 S	65 25 W	766	04	M. DÍAZ SEE M. DÍAZ	LCTY	19 18 S	65 34 W	766	00
WATRICHAM	POPL	14 31 S	62 33 W	766	04	M. DÍAZ	LCTY	19 18 S	65 34 W	766	01
						MECANA	POPL	17 13 S	67 25 W	766	02
WATTO GROSSO SEE WATO GROSSO	LCTY	11 55 S	67 17 W	766	00	MECAPACA	POPL	16 41 S	68 02 W	766	05
WATUCAPÉ	POPL	12 49 S	65 07 W	766	04	METCHAYOC SEE METCHOYOC	POPL	21 12 S	66 07 W	766	00
WATUCAPÉ, RÍO	STRM	12 49 S	65 05 W	766	04						
WATUCARECITO, ARROYO	STRM	12 56 S	65 01 W	766	04	METCHOYOC	POPL	21 12 S	66 07 W	766	04
WATURAPE	POPL	13 44 S	66 56 W	766	04	MECOYA	POPL	22 06 S	64 55 W	766	05
						MECOYA, CERRO	MT	22 05 S	64 59 W	766	04
WAXALLESTA, RÍO	STRM	15 18 S	68 32 W	766	01	MECOFITA	POPL	22 07 S	64 55 W	766	04
WAXUILATA	POPL	21 11 S	65 36 W	766	04	MEDALLA, LAGUNA	LAKE	13 06 S	65 18 W	766	04
WAXULLI	POPL	17 43 S	66 52 W	766	04						
WAXUR, RÍO SEE MAURI, RÍO	STRM	17 18 S	68 41 W	766	00	MEDANOS, MONTE SEE					
WAXURDA, QUEBRADA SEE						MONTE MEDIANO, MURRO	MT	18 57 S	61 20 W	766	00
WAXURDA, RÍO	STRM	11 18 S	68 46 W	766	00	MEDÉLLIN	POPL	11 59 S	68 05 W	766	04
						MEDIA LUNA	POPL	18 03 S	65 30 W	766	04
WAXURI	POPL	17 28 S	69 22 W	766	04	MEDIA LUNA	POPL	18 04 S	64 52 W	766	00

MEDIA LUNA	POPL	18 56 5	69 06 W	766	04	MENJABALSINHO SEE MANGABALSINHO	PLN	13 55 5	67 30 W	766	00
MEDIA LUNA	POPL	21 28 5	63 05 W	766	04	MEPANA, RIO	STRM	16 08 5	66 44 W	766	00
MEDIA LUNA	LCTY	19 05 5	64 52 W	766	04	MEPASANA, RIO SEE MEPANA, RIO	STRM	16 08 5	66 44 W	766	00
MEDINACELI SEE MEDINACELI, ESTACION	RSTA	21 49 5	65 32 W	766	00	MEPESAMA, RIO SEE MEPANA, RIO	STRM	16 08 5	66 44 W	766	00
MEDINACELI, ESTACION	RSTA	21 49 5	65 32 W	766	02	MERIQUE, CERRO	MT	15 21 5	67 37 W	766	01
MEDIO, LAGUNA	LAKE	20 44 5	63 13 W	766	04	MERCEDES	POPL	11 01 5	67 12 W	766	04
MEDIO DIA	POPL	11 26 5	67 54 W	766	04	MERCEDES	POPL	12 15 5	65 33 W	766	04
MEDIO HANTE SEE MEDIO MONTE	POPL	16 03 5	61 27 W	766	00	MERCEDES	POPL	14 03 5	66 21 W	766	04
MEDIO MONTE	POPL	16 07 5	61 27 W	766	04	MERCEDES	POPL	14 46 5	64 32 W	766	04
MEDIO MONTE	POPL	16 13 5	62 20 W	766	04	MERCEDES	POPL	14 49 5	60 52 W	766	05
MEDIO MONTE	POPL	18 14 5	63 22 W	766	04	MERCEDES	POPL	15 26 5	67 01 W	766	04
MEDIOMONTE	POPL	18 38 5	63 25 W	766	04	MERCEDES	POPL	15 53 5	61 04 W	766	04
MEDIO RIO	POPL	11 02 5	67 11 W	766	04	MERCEDES	POPL	16 37 5	63 40 W	766	04
MELANDROS SEE MELANDROS	POPL	11 07 5	68 22 W	766	00	MERCEDES	POPL	16 42 5	62 21 W	766	04
MELJA SEE MELJA	POPL	17 03 5	61 43 W	766	00	MERCEDES	POPL	16 56 5	60 13 W	766	04
MELJA	POPL	17 03 5	61 43 W	766	04	MERCEDES	POPL	18 15 5	58 52 W	766	05
MELKURIFE SEE MELKURIFE	POPL	7 48 5	65 59 W	766	00	MERCEDES	LCTY	10 43 5	65 45 W	766	05
MELANDROS	POPL	11 09 5	68 22 W	766	04	MERCEDES	LCTY	13 46 5	65 35 W	766	04
MELGAR	POPL	16 46 5	59 16 W	766	04	MERCENARIO	POPL	16 32 5	68 14 W	766	04
MELGAREJO	POPL	13 24 5	62 31 W	766	04	MERIAPU SEE MARIARA	POPL	15 14 5	67 44 W	766	00
MELGAREJO	POPL	13 56 5	62 24 W	766	04	MERINGAL	POPL	11 52 5	64 18 W	766	04
MELINACASA	POPL	21 09 5	65 53 W	766	01	MERAE, RIO SEE CHINILJO, RIO	STRM	15 14 5	68 14 W	766	00
MELIADRE	POPL	13 48 5	65 41 W	766	04	MERAE MARCA	POPL	15 16 5	63 14 W	766	01
MELONAR	POPL	18 42 5	65 09 W	766	04	MERMA	POPL	15 29 5	67 54 W	766	04
MENACHO	POPL	10 36 5	65 30 W	766	04	MERMA DERECHA	POPL	15 30 5	67 55 W	766	01
MENEZ SEE MENEZ, PROVINCIA	PROV	21 10 5	64 55 W	766	00	MERQUE SEE MERQUE ACHACACHI	POPL	15 55 5	68 46 W	766	00
MENEZ	POPL	10 50 5	66 35 W	766	04	MERQUE ACHACACHI	POPL	15 55 5	68 46 W	766	04
MENEZ, ARROYO	STRM	14 19 5	67 21 W	766	04	MERQUEACHACACHI SEE ACHACACHI CHICO	POPL	18 01 5	68 46 W	766	00
MENEZ, PROVINCIA	PROV	21 10 5	64 55 W	766	07	MERUMANTANI, RIO SEE					
MENDE	POPL	11 41 5	68 47 W	766	04	MERUMANTANI, RIO	STRM	15 27 5	68 41 W	766	00
MENDE	POPL	11 41 5	68 47 W	766	04	MERYUDC	POPL	21 43 5	65 46 W	766	04
MENOFETA, QUEBRADA SEE						MESADA NEGRA SEE					
MENOFOLA, RIO	STRM	20 10 5	64 20 W	766	00	MESADA NEGRA, CERRO	MT	22 27 5	65 55 W	766	00
MENOFETA, RIO SEE MENOFOLA, RIO	STRM	20 10 5	64 20 W	766	00	MESADA NEGRA, CERRO	MT	22 27 5	65 55 W	766	04
MENOFOLA, RIO	STRM	20 10 5	64 20 W	766	01	MESA DE PLATA	POPL	21 50 5	66 50 W	766	05
MENOGZA	POPL	16 57 5	65 52 W	766	05	MESATA, CERRO	MT	19 44 5	68 22 W	766	01
MENDUA	POPL	10 40 5	66 05 W	766	04	MESCA, ABRA	PASS	19 41 5	64 14 W	766	04
MENECHIS SEE MENECHIS	POPL	15 01 5	61 36 W	766	00	MESERUMA, RIO SEE MUEJMA, ARROYO	STRM	14 43 5	65 53 W	766	00

MESETA	POPL	19 55 S	65 28 W	766	01	MICULPATA	POPL	19 42 S	65 20 W	766	05
MESETA PAMPACOLLO, CERRO SEE						MICULPATA, CADENA DE	MIS	19 48 S	65 22 W	766	01
MESETA, CERRO	MT	19 44 S	68 22 W	766	00	MIGUEL	POPL	21 34 S	65 15 W	766	04
MESON SEE EL MESON	POPL	20 11 S	64 01 W	766	00	MIGUELITO	POPL	13 04 S	66 22 W	766	04
MESON, CERRO	POPL	19 42 S	64 00 W	766	04	MIGUELITO, CERRO SEE					
MESON, CERRO	POPL	20 16 S	64 06 W	766	00	SAN MIGUELITO, CERRO	MT	18 58 S	60 51 W	766	00
MESON, CERRO	POPL	21 26 S	66 38 W	766	01	MIGUJALA, ARROYO SEE					
MESON, ABRA SEE MESON, ABRA DEL	PASS	20 08 S	64 14 W	766	00	ANIGUJAJA, ARROYO	STRM	13 33 S	68 21 W	766	00
MESON, ABRA DEL	PASS	20 09 S	64 14 W	766	04	MIGUJALA	POPL	16 25 S	67 17 W	766	04
MESON, CERRO	MT	18 08 S	63 52 W	766	04	MIGUJALA, RIO	STRM	16 16 S	67 12 W	766	05
MESON, CERRO	MT	21 56 S	66 38 W	766	04	MICANA, QUEBRADA SEE					
MESON, CERRO	MT	22 03 S	66 24 W	766	05	MICANI, QUEBRADA	STRM	17 23 S	68 49 W	766	00
MESON, CERRO	MT	22 18 S	67 00 W	766	05	MICANI, QUEBRADA	STRM	17 23 S	68 49 W	766	01
MESTIZO, CERRO	MT	21 54 S	66 57 W	766	01	MILADA SEE AGUA MILADA	POPL	20 32 S	66 32 W	766	00
METINA	POPL	19 38 S	65 09 W	766	04	MILINGRE SEE MELINGRE	POPL	13 48 S	65 41 W	766	00
METUCARE, RIO SEE MATUCAN, RIO	STRM	12 49 S	65 05 W	766	00	MIL KILOS	POPL	10 12 S	66 22 W	766	04
MEZCA, ABRA SEE MESCA, ABRA	PASS	19 41 S	64 14 W	766	00	MILLA SEE MILLU	LCITY	18 00 S	64 04 W	766	00
MEZON, CERRO SEE MESON, CERRO	MT	22 03 S	66 24 W	766	00	MILLANE, CERRO	MT	16 12 S	68 54 W	766	02
MESTIZO, CERRO SEE MESTIZO, CERRO	MT	21 54 S	66 57 W	766	00	MILLARE, RIO	STRM	16 37 S	67 30 W	766	01
MJAPARA	POPL	10 42 S	67 49 W	766	04	MILLARES	POPL	19 25 S	65 12 W	766	04
MICANI	POPL	18 23 S	65 49 W	766	05	MILLIGUAYA SEE MILLUMJAYA	POPL	16 21 S	67 37 W	766	00
MICANI, QUEBRADA SEE						MILLIMJAYA SEE MILLUMJAYA	POPL	16 21 S	67 37 W	766	00
MICANI, QUEBRADA	STRM	17 23 S	68 49 W	766	00	MILLIMBAYA	POPL	15 35 S	68 42 W	766	02
MICHACAMAYO SEE MISCANAYO	LCITY	20 08 S	64 23 W	766	00	MILLIPAYA	POPL	15 53 S	68 37 W	766	05
MICHAGA, CERRO	MT	19 28 S	66 32 W	766	04	MILLIPAYA, ABRA	PASS	15 54 S	68 38 W	766	01
MICHAGA, CERRO SEE MUEÑAL, CERRO	MT	19 36 S	66 43 W	766	00	MILLIPAL	POPL	15 48 S	68 45 W	766	01
MICHAGA, CERRO DE SEE						MILLINAYA SEE MILLIRA	POPL	15 48 S	68 45 W	766	00
MICHAGA, CERRO	MT	19 28 S	66 32 W	766	00	MILLIRI	POPL	17 09 S	68 00 W	766	01
MICHAYA, CERRO	MT	15 35 S	67 12 W	766	04	MILLIRI SEE MILLURI, CERRO	MT	20 38 S	68 28 W	766	00
MICHELENO	POPL	11 33 S	68 25 W	766	04	MILLURI, CERRO SEE MILLURI, CERRO	MT	20 38 S	68 28 W	766	00
MICHINCHA, CERRO	MT	20 57 S	68 32 W	766	01	MILLUM, CANCHA	POPL	21 15 S	65 36 W	766	01
MICHINI, CERRO SEE MICHINI, CERRO	MT	16 05 S	68 25 W	766	00	MILLOCATO	POPL	16 45 S	67 56 W	766	04
MICHINI, PICO SEE MICHINI, CERRO	MT	16 05 S	68 25 W	766	00	MILLOCATO SEE MILLOCATO	POPL	16 45 S	67 56 W	766	00
MICHIPLAYA	POPL	15 11 S	68 11 W	766	03	MILLOPUNTA SEE MILLOK PUNTA	POPL	21 06 S	65 56 W	766	00
MICHUMONSI SEE MICHU	LCITY	15 17 S	67 02 W	766	00	MILLOK PUNTA	POPL	21 06 S	65 56 W	766	01
MICHUPLAYA SEE MICHIPLAYA	POPL	15 11 S	68 11 W	766	00	MILLON, CERRO	MT	20 23 S	66 42 W	766	01
MICULPATA SEE MICAFAYA	POPL	19 42 S	65 20 W	766	02	MILLU	LCITY	18 00 S	64 04 W	766	04
MICULPA, ABRA	PASS	19 43 S	65 27 W	766	00	MILLUACHO	POPL	16 54 S	67 54 W	766	02

WILLUCRACCA	POPL	19 25 S	64 19 W	766	04	WINA KARICARI SEE WINA KARICARI	POPL	19 45 S	65 48 W	766	00
WILLUGWAYA SEE WILLUMJAYA	POPL	16 21 S	67 37 W	766	00	WINA KARICARI	POPL	19 45 S	65 48 W	766	04
WILLUMJAYA	POPL	16 21 S	67 37 W	766	03	WINA LAJATAMBO	POPL	19 52 S	65 46 W	766	04
WILLUMJAYA SEE WILLUMJAYA	POPL	16 21 S	67 37 W	766	00	WINA LA UNION SEE LA UNION	POPL	16 15 S	68 14 W	766	00
WILLUMILLURI, CERRO SEE						WINA LENCEROCAGUA SEE LENCEROCAGUA	POPL	19 51 S	66 02 W	766	00
WILLUMILLURI, CERRO	HT	20 04 S	68 31 W	766	00						
WILLUMILLURI, CERRO SEE						WINA NOTIA	POPL	19 54 S	65 54 W	766	04
WILLUMILLURI, CERRO	HT	20 04 S	68 31 W	766	00	WINA OPLOCA SEE OPLOCA	POPL	20 56 S	66 21 W	766	00
WILLUNI, CERRO	HT	16 15 S	68 55 W	766	01	WINA PACO SEE PACO	POPL	19 29 S	65 55 W	766	00
WILLUNI	POPL	16 20 S	68 09 W	766	04	WINA PORCO	POPL	19 50 S	66 00 W	766	04
WILLUNI	POPL	17 04 S	66 77 W	766	04	WINAS, CERRO	HT	22 02 S	64 59 W	766	04
WILLUNI	POPL	17 07 S	68 42 W	766	04						
WILLUNI SEE WILLUNI, RIO	STRM	17 03 S	68 48 W	766	00	WINAS, CERROS DE LAS	HTS	21 37 S	67 22 W	766	05
WILLUNI, CERRO DE SEE						WINA SAN PEDRO	POPL	20 38 S	68 43 W	766	02
WILLUNI, CORDON DEL	HT	20 52 S	68 33 W	766	00	WINA SARAPALCA SEE WINA SARAPALCA	POPL	19 56 S	65 56 W	766	00
WILLUNI, CORDON DEL						WINAS, CASCAS	POPL	17 10 S	66 32 W	766	04
WILLUNI, CORDON DEL	HT	20 52 S	68 33 W	766	00	WINA SARAPALCA	POPL	19 56 S	65 56 W	766	03
WILLUNI, CORDON DEL	HT	20 52 S	68 33 W	766	01						
WILLUNI, LAGUNA	LAKE	16 20 S	68 09 W	766	01	WINAS PAMPA	POPL	17 06 S	67 23 W	766	01
						WINA TAMBILLO	POPL	19 52 S	65 48 W	766	01
WILLURI, RIO	STRM	16 30 S	68 14 W	766	04	WINA TAPAQUILLA SEE WINA TAMBILLO	POPL	19 52 S	65 48 W	766	00
WILLURI, RIO	STRM	17 03 S	68 48 W	766	04	WINCHIN	POPL	16 08 S	68 13 W	766	01
WILLUNIEVO, RIO	STRM	20 32 S	66 10 W	766	01	WINCHIN, CERRO	HT	16 05 S	68 25 W	766	01
WILLUPALCA	POPL	18 05 S	68 42 W	766	02						
WILLURI, CERRO (ROUVIATS)						WINCHINI SEE WINCHIN	POPL	16 08 S	68 13 W	766	00
CERRO WILLURI (CHILE)	HT	20 38 S	68 28 W	766	03	WINERAS SEE POTRERO DE WINEROS	POPL	17 19 S	63 14 W	766	00
						WINERA, SEE MINERAL	POPL	18 00 S	65 05 W	766	00
WILLUSCUNI	POPL	15 24 S	67 42 W	766	01	WINERAL	POPL	18 00 S	65 05 W	766	35
WILLURI SEE MUTURI	POPL	15 15 S	67 06 W	766	00	WINERAL HUACULLANI SEE					
WINA, CERRO SEE WINAS, CERRO	HT	22 02 S	64 59 W	766	00	WINA HUACULLANI	POPL	19 47 S	66 05 W	766	00
WINA ANDACABA	POPL	19 51 S	65 40 W	766	01						
WINA ANDACABA SEE WINA ANDACABA	POPL	19 51 S	65 40 W	766	00	WINERALITO	POPL	17 33 S	65 01 W	766	04
						WINERAL LENCEROCAGUA SEE					
WINA CATARINI	POPL	19 52 S	65 53 W	766	04	LENCEROCAGUA	POPL	19 51 S	66 02 W	766	00
WINADDA SEE MIRADOR	POPL	16 10 S	59 07 W	766	00	WINE-AL PORCO SEE WINA PORCO	POPL	19 50 S	66 00 W	766	00
WINADOS SEE MIRADOR	POPL	16 18 S	59 07 W	176	00	WINERAL SORUCO SEE SORUCO	POPL	21 43 S	67 55 W	766	00
WINA EL TURQUI SEE EL TURQUI	POPL	19 28 S	65 58 W	766	00	WINEROS SEE POTRERO DE WINEROS	POPL	17 10 S	63 14 W	766	00
WINA FABULOSA SEE FABULOSA	POPL	16 06 S	68 15 W	766	00						
						WINLAYA, RIO	STRM	15 21 S	68 32 W	766	02
WINA HUACULLANI	POPL	19 47 S	66 05 W	766	04	MIRADOR	POPL	16 18 S	59 07 W	766	03
WINA HUARI HUARI	POPL	19 26 S	65 37 W	766	04	MIRADOR SEE EL MIRADOR	POPL	21 11 S	67 55 W	766	00
WINA ILLIMANI	POPL	19 40 S	65 42 W	766	03	MIRAFLORES	POPL	11 07 S	66 13 W	766	04
						MIRAFLORES	POPL	14 16 S	61 51 W	766	04
						MIRAFLORES	POPL	24 33 S	63 07 W	766	04

MIRAFLORES	POPL	15 43 S	80 22 W	766	03	MISION SAN MARTIN, RUINAS DE LA SEE			
MIRAFLORES	POPL	18 28 S	86 36 W	766	04	MISION DE SAN MARTIN, RUINAS DE LA	SITE	13 07 S	83 39 W 766 00
MIRAFLORES	POPL	19 28 S	85 48 W	766	04	MISION SAN MIGUEL, RUINAS DE LA SEE			
MIRAFLORES, ARROYO SEE	STRM	12 20 S	86 15 W	766	04	SAN MIGUEL, RUINAS DE	SITE	12 35 S	84 10 W 766 00
MIRAFLORES, RIO	STRM	13 49 S	88 28 W	766	00	MISION SAN NICOLAS, RUINAS DE LA			
MIRAFLORES, RIO	STRM	13 49 S	88 28 W	766	04	MISION SAN NICOLAS, RUINAS DE LA	SITE	13 48 S	82 58 W 766 00
MIRAMBO SEE MIRAMINA	POPL	15 24 S	87 42 W	766	00	MISION SAN NICOLAS, RUINAS DE LA	SITE	13 48 S	82 58 W 766 05
MIRAMBA	POPL	15 24 S	87 42 W	766	01	MISION SAN SIMON, RUINAS DE LA	SITE	13 29 S	82 56 W 766 03
MIRASCASA SEE MINASCASA	POPL	17 10 S	86 32 W	766	00	MISQUE, RIO SEE MISQUE, RIO	STRM	18 58 S	84 20 W 766 00
MIRQUIRE, CENTRO	MT	16 56 S	88 32 W	766	04	MISQUELACO SEE MISQUITACO	POPL	21 32 S	85 15 W 766 00
MIRQUIRE, CERRO DE SEE						MISQUI	LCTY	18 40 S	84 18 W 766 04
MIRQUIRE, CERRO	MT	16 56 S	88 32 W	766	00	MISQUITACO	POPL	21 32 S	85 15 W 766 01
MIRQUIRE, PICO	MT	16 59 S	80 35 W	766	07	MITAGUA	POPL	20 28 S	83 05 W 766 03
MISCA	POPL	19 13 S	85 22 W	766	04	MITAGUA SEE NATAGARA	POPL	20 57 S	83 15 W 766 00
MISCAMAYO SEE MISCAMAYU	POPL	17 29 S	85 31 W	766	00	MITAGUA SEE MITAGUA	POPL	20 28 S	83 05 W 766 00
MISCAMAYO	LCTY	20 08 S	84 23 W	766	01	MITIQUEJE	POPL	14 55 S	84 29 W 766 04
MISCAMAYO, RIO	STRM	20 10 S	84 20 W	766	01	MITIQUEJE	POPL	14 48 S	84 17 W 766 04
MISCAMAYU	POPL	17 29 S	85 31 W	766	01	MIZQUE SEE MIZQUE, PROVINCIA	PROV	17 55 S	85 30 W 766 00
MISERICORDIA, CACHUELA SEE						MIZQUE	POPL	17 56 S	85 19 W 766 05
MISERICORDIA, CACHUELA	FALL	10 16 S	85 19 W	766	00	MIZQUE, ESTACION	RSTA	17 56 S	85 18 W 766 04
MISERICORDIA, CACHUELA DA SEE						MIZQUE, PROVINCIA	PROV	17 55 S	85 30 W 766 02
MISERICORDIA, CACHUELA	FALL	10 16 S	85 19 W	766	00	MIZQUE, RIO	STRM	16 19 S	84 20 W 766 02
MISERICORDIA, CACHUELA (BOLIVIA) SEE						M. LOPEZ	POPL	18 54 S	83 36 W 766 04
MISERICORDIA, CACHUELA (BOLIVIA) SEE						M. M. AGUIRRE, FORTIN SEE			
MISERICORDIA, CERRO	MT	16 19 S	80 40 W	766	01	GENERAL WAZDO, FORTIN	FORT	19 23 S	80 24 W 766 00
MISERICORDIA, CERRO DE LA SEE						MOCA	POPL	19 26 S	85 16 W 766 02
MISERICORDIA, CERRO	MT	16 19 S	80 40 W	766	00	MOYATA SEE MACAYA	POPL	19 36 S	89 02 W 766 00
MISERHUNI SEE MISERHANI	POPL	17 10 S	86 22 W	766	00	MOCCA SEE MOCA	POPL	19 26 S	85 16 W 766 00
MISERHUNI	POPL	17 10 S	86 22 W	766	02	MOCCO	POPL	19 26 S	85 18 W 766 01
MISION ABARO SEE ABARO	POPL	18 50 S	83 28 W	766	00	MOCHA, QUEBRADA DE	STRM	21 04 S	85 33 W 766 01
MISION DE SAN FRANCISCO SEE						MOCHARA	POPL	21 15 S	85 36 W 766 04
SAN FRANCISCO	LCTY	21 15 S	83 30 W	766	00	MOCHARA, CORDILLERA DE	MTS	23 20 S	85 28 W 766 05
MISION DE SAN JOAQUIN, RUINAS DE LA	SITE	13 27 S	83 30 W	766	04	MOCHARA, QUEBRADA DE	STRM	21 07 S	85 37 W 766 01
MISION DE SAN MARTIN, RUINAS DE LA	SITE	13 07 S	83 39 W	766	04	MACHIPO SEE MACHIPO	POPL	19 52 S	83 12 W 766 00
MISION SAN ANTONIO SEE						MOCHIZURI, RIO	STRM	16 45 S	88 58 W 766 01
SAN ANTONIO DEL CHINORE	POPL	16 43 S	85 07 W	766	00	MOCHO, RIO	STRM	14 02 S	84 29 W 766 04
MISION SAN JOAQUIN, RUINAS DE LA SEE						MOCHO-PAMPA	POPL	21 25 S	85 38 W 766 01
MISION DE SAN JOAQUIN, RUINAS DE LA	SITE	13 27 S	83 30 W	766	00	MOCIJON SEE MOCIJON	POPL	22 03 S	87 07 W 766 00

MOCOCHUCO SEE MOCOCHUCO, CERRO	HT	21 37 S	66 28 W	766	00	MOJOCUYA, PAMPAS DE	PHPA	18 47 S	64 37 W	766	04
MOCOCHUCO, CERRO	HT	21 37 S	66 28 W	766	04	MOJOCUYO SEE MOJOCUYA	POPL	18 45 S	64 37 W	766	00
MOCOMOCAL	POPL	19 43 S	63 37 W	766	03	MOJON	POPL	10 23 S	66 46 W	766	04
MOCO MOCO	POPL	16 38 S	68 49 W	766	01	MOJON	POPL	18 16 S	66 32 W	766	04
MOCOMOCO	POPL	15 22 S	68 59 W	766	05	MOJON	POPL	20 02 S	65 08 W	766	04
MOCO PATA	POPL	19 40 S	65 15 W	766	01	MOJON	POPL	21 06 S	66 19 W	766	04
MOCOPATA	POPL	20 47 S	65 40 W	766	04	MOJON	POPL	20 06 S	65 20 W	766	04
MOCOPATA SEE MOCOPOTA	POPL	21 04 S	65 54 W	766	00	MOJONCASA	POPL	21 14 S	65 47 W	766	01
MOCOPOTA	POPL	21 04 S	65 54 W	766	04	MOJON DE ACHOCALLA	POPL	16 33 S	68 11 W	766	01
MOCORI, RIO SEE MOCOVI, RIO	STRM	14 36 S	64 55 W	766	00	MOJON DE LA ABRA ARRUGADA	POPL	18 01 S	66 31 W	766	02
MOCORI, RIO SEE MOCOVI, RIO	STRM	15 06 S	64 34 W	766	00	MOJON DE LA ABRA ARRUGADA SEE					
MOCOVI	POPL	15 02 S	64 26 W	766	04	MOJON DE LA ABRA ARRUGADA	POPL	18 01 S	66 31 W	766	00
MOCOVI, RIO	STRM	14 36 S	64 55 W	766	01	MOJON DE LINA	POPL	16 29 S	68 11 W	766	04
MOCOVI, RIO	STRM	15 06 S	64 34 W	766	04	MOJONES, ABRA DE LOS	PASS	21 16 S	64 34 W	766	04
MOCOVI, RIO	POPL	15 02 S	64 26 W	766	02	MOJON FALSO RIO TARVO SEE TARVO	POPL	15 06 S	60 34 W	766	00
MOCOVI SEE MOCOVI						MOJON LOMA	POPL	19 52 S	64 15 W	766	04
MOCOYA	POPL	16 36 S	67 34 W	766	01						
MOCRA SEE MOCA	POPL	19 24 S	65 16 W	766	00	MOJALOMA	POPL	21 08 S	65 55 W	766	01
MOCSAMUMA	POPL	17 57 S	67 56 W	766	04	MOJALOMA	POPL	21 22 S	66 21 W	766	01
MODRAGON SEE MODRAGON	POPL	19 27 S	65 48 W	766	00	MOJALOMA	POPL	21 31 S	66 10 W	766	01
MOSURI	POPL	18 30 S	68 27 W	766	01	MOJAPANPA	POPL	19 20 S	64 15 W	766	04
MOSACHI SEE PAMPA MASACHI	POPL	18 26 S	68 54 W	766	00	MOJON PUNTA	POPL	21 17 S	65 50 W	766	01
MOSOTE AMARILLO, CERRO	HT	20 50 S	68 24 W	766	01	MOJON PUNTA	POPL	21 32 S	65 55 W	766	01
MOSZA SEE LANZA	POPL	17 15 S	67 05 W	766	00	MOJAPUNTA	POPL	20 44 S	66 10 W	766	01
MOSZIO SEE LANZA	POPL	17 15 S	67 05 W	766	00	MOJAPUNTA	POPL	21 11 S	65 52 W	766	01
MOIJA, RIO	STRM	17 43 S	64 16 W	766	04	MOJAPUNTA	POPL	21 21 S	66 12 W	766	01
						MOJAPUNTA	POPL	21 24 S	66 16 W	766	04
MOILE, CUENCA	PLA	17 32 S	64 02 W	766	01						
MOILE, ESTACION	RSTA	17 18 S	64 10 W	766	04	MOJOPOCO	POPL	19 27 S	65 21 W	766	04
MOJICA	POPL	17 52 S	64 51 W	766	04	MOJOS SEE CERCADO PROVINCIA	PROV	14 30 S	64 20 W	766	00
MOJINETE	POPL	21 45 S	66 18 W	766	01	MOJOS SEE MOJOS, PROVINCIA	PROV	15 10 S	65 30 W	766	00
MOJINETE, CERRO	HT	21 45 S	66 18 W	766	05	MOJOS	POPL	14 34 S	68 53 W	766	05
MOJO	POPL	21 48 S	65 33 W	766	05	MOJOS, ISLA DE LOS SEE					
MOJO SEE CHAUPUYACO	POPL	21 54 S	65 33 W	766	00	MOJOS, ISLA DE LOS	ISL	21 23 S	63 12 W	766	00
MOJO, ESTACION SEE											
MEDINACELI, ESTACION	RSTA	21 49 S	65 32 W	766	00	MOJOS, RIO	STRM	14 32 S	68 45 W	766	01
MOJOCORO SEE MOJOTORO	POPL	18 55 S	65 04 W	766	00	MOJOTORILLO	POPL	19 24 S	64 22 W	766	04
MOJOCUYA	POPL	18 45 S	64 37 W	766	05	MOJOTORILLO	POPL	19 35 S	65 25 W	766	01
						MOJOTORILLO, RIO	STRM	19 31 S	64 19 W	766	05
						MOJOTORO	POPL	18 55 S	65 04 W	766	05
MOJOCUYA, PANPA SEE											
MOJOCUYA, PAMPAS DE	PHPA	18 47 S	64 37 W	766	00	MOJSAMUMA SEE MOCSAMUMA	POPL	17 57 S	67 56 W	766	00

MOLTULO	POPL	18 46 S	65 05 W	766	04	MOLLEPUNCO	POPL	18 42 S	65 50 W	766	04
MOKOCHUTU, CERRO SEE						MOLLEPUNCO	POPL	19 52 S	65 43 W	766	04
MOCCHUCO, CERRO	MT	21 57 S	66 28 W	766	00	MOLLEPUNCO	POPL	20 56 S	65 47 W	766	01
MOLCHUNCO	POPL	21 19 S	66 18 W	766	01	MOLLEPUNCO	POPL	21 01 S	65 56 W	766	01
MOLCANES, CERRO SEE MOLCANES, CERRO	MT	22 27 S	67 47 W	766	00	MOLLEPUNCO	POPL	21 14 S	66 04 W	766	01
MOLETO, RIO	STRM	16 15 S	66 06 W	766	04	MOLLEPUNCO	POPL	21 25 S	66 17 W	766	01
MOLIENDA	POPL	10 22 S	65 45 W	766	04	MOLLEPUNCO SEE MOLLEPUNCO	POPL	21 40 S	66 32 W	766	00
MOLINA SEE MOLINO	POPL	20 02 S	66 10 W	766	00	MOLLEPUNCO	POPL	21 46 S	66 15 W	766	01
MOLINERO	POPL	18 15 S	65 24 W	766	05	MOLLEPUNCO, QUEBRADA	STRM	20 59 S	65 44 W	766	01
MOLINERO SEE MOLINERO, RIO	STRM	18 14 S	65 35 W	766	00	MOLLEPUNCO	POPL	21 40 S	66 32 W	766	02
MOLINERO, RIO	STRM	18 14 S	65 35 W	766	04	MOLLES GRANDE	POPL	21 22 S	65 43 W	766	01
MOLINO	POPL	16 35 S	67 59 W	766	01	MOLLESGRANDE	POPL	21 35 S	65 16 W	766	01
MOLINO SEE MOLINO QUEHADO	POPL	16 47 S	68 04 W	766	00	MOLLESCUENA	POPL	21 43 S	67 29 W	766	01
MOLINO	POPL	17 07 S	67 15 W	766	04	MOLLO	POPL	15 22 S	68 45 W	766	01
MOLINO	POPL	7 13 S	67 17 W	766	04	MOLLO SEE MOLO	POPL	15 36 S	68 46 W	766	00
MOLINO	POPL	8 10 S	66 26 W	766	04	MOLLO, ABRA DE	PASS	16 04 S	68 18 W	766	01
MOLINO	POPL	20 02 S	66 10 W	766	01	MOLO	POPL	15 36 S	68 46 W	766	01
MOLINO	POPL	21 09 S	65 56 W	766	04	MOLOLATA, RIO	STRM	18 14 S	64 50 W	766	04
MOLINO SEE MOLINO DE QUEBRADA MONCA	POPL	21 52 S	65 11 W	766	00	MOLAS	POPL	18 44 S	63 54 W	766	02
MOLINO, RIO	STRM	13 40 S	64 35 W	766	05	MONCAGUARA SEE MONCANAICO	POPL	21 38 S	67 43 W	766	00
MOLINO DE MOLLEPATA	POPL	20 51 S	64 42 W	766	04	MONCANAICO	POPL	21 38 S	67 43 W	766	01
MOLINO DE QUEBRADA MONCA	POPL	21 52 S	65 11 W	766	05	MONCAGUARE SEE MONCANAICO	POPL	21 38 S	67 43 W	766	00
MOLINOMARCA	POPL	21 14 S	65 43 W	766	04	MONTU SEE MONTU	POPL	17 46 S	58 45 W	766	00
MOLINO MOLLEPATA SEE						MONOJORE, LAGUNA SEE					
MOLINO DE MOLLEPATA	POPL	20 51 S	64 42 W	766	00	MONOJORE, LAGUNA	LAKE	18 08 S	57 33 W	766	00
MOLINO QUEHADO	POPL	16 47 S	68 04 W	766	01	MONDRAGON	POPL	19 27 S	65 48 W	766	04
MOLINOS	POPL	17 40 S	65 36 W	766	04	MONOCAREA	LCTY	15 18 S	69 05 W	766	04
MOLINOS	POPL	20 08 S	65 07 W	766	04	MONORIMI SEE MUNURIMI, RIO	STRM	11 50 S	68 38 W	766	00
MOLLAPONGO	POPL	15 41 S	68 59 W	766	01	MOROS SEE MORAS	POPL	18 44 S	63 54 W	766	00
MOLLECANCHA	POPL	18 09 S	65 44 W	766	04	MOROS, ESTACION	RSTA	17 40 S	63 09 W	766	04
MOLLEHATO SEE MOLLEHATU						MOROS, ISLA DE LOS	ISL	21 23 S	63 12 W	766	01
MOLLEHATU	POPL	19 01 S	64 56 W	766	01	MOROSI	POPL	14 42 S	64 37 W	766	04
MOLLENI	POPL	19 45 S	64 31 W	766	04	MOROSINONDO, ARROYO SEE					
MOLLENI, RIO	STRM	19 45 S	64 31 W	766	01	MARINAMBO, RIO	STRM	16 22 S	59 37 W	766	00
MOLLEPAMPA	POPL	17 44 S	66 39 W	766	04	MONSERRATE	POPL	21 13 S	66 24 W	766	04
MOLLEPAMPA	POPL	19 11 S	64 20 W	766	04	MORTADA	POPL	21 40 S	66 17 W	766	01
MOLLEPONSO SEE MOLLAPONGO	POPL	15 41 S	68 59 W	766	00	MORTEAGUDO	POPL	19 49 S	63 59 W	766	05
MOLLEPUNCO	POPL	19 38 S	65 13 W	766	01	MONTE AMARILLO, CERRO SEE					
						MOGOTE AMARILLO, CERRO	MT	20 50 S	68 24 W	766	00

MONTE BELLO	POPL	10 04 S	66 50 W	766	04	MONTEVIDEO	POPL	10 18 S	67 07 W	766	04
MONTE BELLO	POPL	10 57 S	66 44 W	766	04	MONTEVIDEO	POPL	12 51 S	64 42 W	766	04
MONTE BELLO VIEJO	POPL	10 58 S	66 46 W	766	04	MONTEVIDEO	POPL	14 33 S	64 56 W	766	04
MONTE CALVARIO	LCTY	17 28 S	68 13 W	766	01	MONTEVIDEO	POPL	14 44 S	61 55 W	766	04
MONTE CALVARIO	STRM	17 28 S	68 10 W	766	01	MONTEVIDEO	POPL	15 05 S	64 43 W	766	04
MONTECANTO	POPL	19 31 S	64 09 W	766	04	MONTEVIDEO	LCTY	14 01 S	62 10 W	766	04
MONTE CARLO	LCTY	13 45 S	65 42 W	766	04	MONTE VILLA	POPL	13 45 S	65 19 W	766	04
MONTECELLO	POPL	17 04 S	66 23 W	766	04	MONTEZUMA	POPL	10 40 S	66 20 W	766	04
MONTECITO	POPL	13 23 S	63 25 W	766	04	MONTU	POPL	17 46 S	58 45 W	766	04
MONTE CRISTO	POPL	10 56 S	66 43 W	766	04	MONTUYOC SEE MONTUYOC	POPL	21 19 S	66 11 W	766	00
MONTE CRISTO	POPL	13 58 S	64 31 W	766	04	MONTUYOC	POPL	21 19 S	66 11 W	766	03
MONTE CRISTO	POPL	24 43 S	61 14 W	766	04	MOMBIKI, RIO SEE MUMUREMI, RIO	STRM	11 50 S	68 38 W	766	00
MONTEGRANDE AVENANO	LCTY	20 02 S	64 24 W	766	01	MOCHO, RIO SEE MOCHO, RIO	STRM	14 02 S	64 29 W	766	00
MONTEJAIKCO, RIO	STRM	14 52 S	66 16 W	766	01	MOPUYUBO, ARROYO SEE					
MONTEJAIKHO, RIO SEE						MOPUYUBO, ARROYO	STRM	14 35 S	63 05 W	766	00
MONTEJAIKHO, RIO	STRM	14 52 S	66 16 W	766	00	MORCUEÑA SEE MUCUNA	POPL	16 27 S	68 32 W	766	00
MONTE MEDIANO, NORO	MT	18 57 S	61 20 W	766	04	MORCUEÑA	POPL	16 27 S	68 32 W	766	00
MONTEPAMPA	LCTY	19 31 S	65 15 W	766	01	MORCUEÑA	POPL	19 31 S	64 45 W	766	00
MONTERA, CERRO	MT	20 44 S	66 17 W	766	01	MORCUEÑA	POPL	18 36 S	64 19 W	766	00
MONTERANI	POPL	21 13 S	65 56 W	766	01	MORCUEÑA	POPL	16 16 S	59 37 W	766	00
MONTERANI, CERRO	MT	17 53 S	68 29 W	766	01	MORCUEÑA	GRSE	18 18 S	63 56 W	766	04
MONTERO	POPL	17 20 S	63 15 W	766	04	MORCUEÑA	POPL	19 44 S	64 23 W	766	04
MONTERO SEE MONTERO	POPL	17 58 S	63 23 W	766	00	MORCUEÑA	POPL	15 08 S	68 40 W	766	04
MONTERO, ESTACION	RSTA	17 21 S	63 17 W	766	01	MORCUEÑA	POPL	21 45 S	65 32 W	766	05
MONTES	POPL	19 16 S	63 29 W	766	04	MORCUEÑA	RSTA	21 45 S	65 33 W	766	05
MONTE SALTADO SEE MONTE SALTADO	POPL	11 16 S	66 14 W	766	00	MORCUEÑA	STRM	21 43 S	65 29 W	766	01
MONTE SALTADO	AREA	11 10 S	66 10 W	766	04	MORCO, CERRO	MT	22 20 S	64 56 W	766	01
MONTE SALTADO	POPL	11 18 S	66 14 W	766	04	MORCO, RIO	STRM	22 22 S	64 56 W	766	04
MONTE SAN PABLO	AREA	11 43 S	65 37 W	766	04	MORCOTORCA	POPL	20 44 S	64 01 W	766	04
MONTES CLAROS, CERRO	MT	21 09 S	67 11 W	766	01	MORCUPIRA	POPL	20 24 S	63 39 W	766	04
MONTESITO SEE MONTECITO	POPL	13 23 S	63 25 W	766	00	MORCUPIRA	POPL	11 19 S	67 47 W	766	04
MONTE SUMA	POPL	16 05 S	67 08 W	766	04	MORCUPIRA	POPL	14 17 S	61 05 W	766	05
MONTESUMA SEE MONTESUMA	POPL	10 40 S	66 20 W	766	00	MORCUPIRA	MT	19 28 S	61 53 W	766	04
MONTE VERDE	POPL	11 59 S	68 04 W	766	04	MORCUPIRA	LAKE	12 25 S	65 23 W	766	04
MONTE VERDE	POPL	17 11 S	62 56 W	766	04	MORCUPIRA	LAKE	12 28 S	65 05 W	766	00
MONTE VERDE, CACHUELA	FALL	12 00 S	68 06 W	766	04	MORCUPIRA	STRM	17 34 S	63 24 W	766	05
MONTEVIDEO	POPL	10 15 S	65 57 W	766	05	MORCUPIRA	POPL	19 54 S	63 17 W	766	04

MORIJON	POPL	22 03 S	67 07 W	766	04						
MORIJON LAGO SEE MORIJON LAGUNA	LAKE	22 02 S	67 05 W	766	00	MORTERO QUEBRADA	STRM	17 58 S	63 23 W	766	01
MORIJON LAGUNA	LAKE	22 02 S	67 05 W	766	05	MORTEROS SEE MORTERAS	POPL	19 29 S	63 53 W	766	00
MORMANDANICOTA	LCTY	15 54 S	68 45 W	766	01	MORTEROS ABRA	PASS	18 13 S	64 09 W	766	04
MORMENTANI	POPL	21 34 S	66 39 W	766	01	MOSACHI SEE PAMPA MAGACHI	POPL	18 26 S	63 54 W	766	00
						MOSAJ ROCKA	POPL	19 20 S	65 17 W	766	01
MORMUTANI	POPL	15 16 S	68 38 W	766	02	MOSAYI	POPL	18 39 S	62 20 W	766	04
MOROCI SEE MOROCOS	POPL	18 41 S	63 37 W	766	00	MOSCA PAMPA	POPL	19 22 S	64 24 W	766	01
MOROCMA	POPL	18 36 S	66 18 W	766	01	MOSCARI	POPL	18 19 S	66 02 W	766	05
MOROCMA	POPL	18 36 S	66 19 W	766	04	MOSETENES, CORDILLERA DE	MIS	16 40 S	66 03 W	766	04
MOROCMA RIO	STRM	18 29 S	66 15 W	766	01	MOSETENES, SERRANIA DE					
MOROCMA RIO SEE BLANCO RIO	STRM	18 36 S	66 18 W	766	00	MOSETENES, CORDILLERA DE	MIS	16 40 S	66 05 W	766	00
MOROCNITA	POPL	17 17 S	66 29 W	766	05	MOSKA PAMPA SEE MOSCA PAMPA	POPL	19 22 S	64 24 W	766	00
MOROCNITA	POPL	17 19 S	66 27 W	766	04	MOSOLLACTA	POPL	15 59 S	65 48 W	766	04
MOROCNITA	POPL	17 52 S	65 49 W	766	04	MOSQUAJICO, CERRO	MT	14 25 S	68 52 W	766	05
MOROCO SEE MOROCOS	POPL	18 41 S	63 37 W	766	00	MOSQUAJICO, RIO	STRM	14 09 S	68 51 W	766	04
						MOSQUI, RIO SEE MASAYI, RIO	STRM	12 19 S	65 11 W	766	00
MOROCO, CERRO	MT	21 52 S	66 35 W	766	05	MOSQUERA, RIO SEE MOSQUERAS, RIO	STRM	18 43 S	63 37 W	766	00
MOROCO, RIO SEE MOROCOS, RIO	STRM	18 44 S	63 37 W	766	00	MOSQUERA SEE MOSQUERAS	POPL	18 54 S	63 36 W	766	00
MOROCOCALA	POPL	18 10 S	66 44 W	766	05	MOSQUERAS	POPL	18 54 S	63 36 W	766	04
MOROCOCALA, CERRO	MT	18 08 S	66 43 W	766	04	MOSQUERAS, RIO	STRM	18 43 S	63 37 W	766	04
MOROCOCALA, CERRO DE SEE						MOSQUERILLA SEE MOSQUERILLAS	LCTY	18 23 S	63 47 W	766	00
MOROCOCALA, CERRO	MT	18 08 S	66 43 W	766	00	MOSQUERILLAS	LCTY	18 23 S	63 47 W	766	01
MOROCOMICO	POPL	21 26 S	66 16 W	766	01	MOTACA	POPL	19 31 S	64 45 W	766	01
MOROCOS	POPL	18 41 S	63 37 W	766	01	MOTACU	POPL	16 32 S	60 46 W	766	04
MOROCOS, RIO	STRM	18 44 S	63 37 W	766	01	MOTACU	POPL	16 58 S	62 03 W	766	04
MOROCUPELMA SEE MORECUAPIRA	POPL	20 24 S	63 39 W	766	00	MOTACU SEE MOTACUCITO	POPL	17 18 S	63 17 W	766	00
MOROCUPEIRA SEE MORECUAPIRA	POPL	20 24 S	63 39 W	766	00						
MORONGRO	POPL	18 23 S	64 18 W	766	05	MOTACU	POPL	17 31 S	63 25 W	766	05
MOROSHO	POPL	21 51 S	65 30 W	766	01	MOTACU	POPL	18 16 S	59 37 W	766	04
MOROTOCU SEE MOTACUCU	POPL	17 36 S	63 14 W	766	00	MOTACU	POPL	19 15 S	57 59 W	766	04
MOROTUCU SEE MOTACUCU	POPL	17 36 S	63 14 W	766	00	MOTACUCITO	POPL	17 01 S	61 17 W	766	04
MOROVII, RIO SEE MOTOVII, RIO	STRM	22 04 S	64 39 W	766	00	MOTACUCITO	POPL	17 18 S	61 17 W	766	04
MORRITOS SEE LOS MORRITOS	LCTY	19 14 S	68 32 W	766	00	MOTACUCITO	POPL	17 22 S	60 50 W	766	04
MORRO	POPL	21 11 S	65 46 W	766	01	MOTACUCITO	POPL	17 38 S	60 20 W	766	04
MORRO, CERRO SEE MORCO, CERRO	MT	22 20 S	66 58 W	766	00	MOTACUCITO	POPL	18 10 S	60 02 W	766	04
MORROS BLANCOS	POPL	21 53 S	64 46 W	766	04	MOTACUCITO	POPL	18 52 S	58 28 W	766	04
MORTERAS	POPL	19 29 S	63 53 W	766	01	MOTACUCITO	POPL	18 59 S	57 56 W	766	04
MORTERO	POPL	17 58 S	63 23 W	766	05	MOTACUCITO	POPL	19 04 S	57 52 W	766	04

MOTACUSITO SEE MOTACUCITO	POPL	17 04 S	57 52 W	766	00	MUCUNA	POPL	16 27 S	68 52 W	766	01
MOTACUCU	POPL	17 21 S	61 42 W	766	04	MUCURIBE SEE MUCURIBE	POPL	9 48 S	65 57 W	766	00
MOTACUCU	POPL	17 36 S	63 14 W	766	04	MUCURIBE, ARROYO SEE					
MOTETO, RIO SEE MOLETO, RIO	STRM	16 14 S	66 06 W	766	00	MUCURIBE, ARROYO	STRM	10 51 S	67 55 W	766	00
MOTOSOLO	POPL	14 36 S	68 43 W	766	04	MUCURIBI SEE MUCURIBE	POPL	10 48 S	68 03 W	766	00
						MUELA SEE VILLA RIVERO	POPL	17 37 S	65 48 W	766	00
MOTOVI	POPL	21 59 S	64 28 W	766	01						
MOTOVI SEE MOTOVI, RIO	STRM	22 04 S	64 19 W	766	00	MUELA DEL DIABLO	HILL	16 35 S	68 04 W	766	01
MOTOVI, RIO	STRM	22 04 S	64 19 W	766	03	MUELLE	POPL	15 40 S	69 15 W	766	04
MOTOVIJ SEE MOTOVI	POPL	21 59 S	64 28 W	766	00	MUESURI SEE MOESURI	POPL	18 30 S	68 27 W	766	00
MOTOYOC	POPL	17 26 S	61 33 W	766	04	MUGUIE, RIO SEE MUGUIE, RIO	STRM	13 07 S	67 09 W	766	00
						MUMACANI	POPL	16 34 S	68 09 W	766	01
MORDS SEE MORDS, PROVINCIA	PROV	15 10 S	65 30 W	766	00						
MORDS, PROVINCIA	PROV	15 10 S	65 30 W	766	02	MUYMANU, RIO SEE MUYMANU, RIO	STRM	11 27 S	69 03 W	766	00
MORZA SEE LANZA	POPL	17 15 S	67 05 W	766	00	MUJCHO SEE MUCCHU	POPL	19 13 S	65 18 W	766	00
MUACANI, CERRO SEE MUAICANI, CERRO	HT	16 08 S	67 34 W	766	00	MUJICA	LCTY	11 30 S	69 03 W	766	04
MUCAJARA	LCTY	21 56 S	65 54 W	766	04	MUJOPOCO SEE MUJOPOCO	POPL	19 27 S	65 21 W	766	00
						MUKDEN	POPL	11 11 S	67 02 W	766	05
MUCALLIRI, LAGUNA	LAKE	19 20 S	68 27 W	766	04						
MUCANO SEE MUCANHO	POPL	11 09 S	68 25 W	766	00	MUKURIBE	POPL	9 48 S	65 59 W	766	04
MUCANHO	POPL	11 09 S	68 25 W	766	04	MUKURIBE	POPL	10 48 S	68 03 W	766	04
MUCDEN SEE MUKDEN	POPL	11 11 S	69 02 W	766	00	MUKURIBE, ARROYO	STRM	9 48 S	66 01 W	766	05
MUCANES	POPL	15 14 S	67 39 W	766	05	MUKURIBE, ARROYO	STRM	10 51 S	67 55 W	766	04
						MULACHACRA SEE MULACHACRA	POPL	20 52 S	65 48 W	766	00
MUCANES, CERRO	HT	15 10 S	67 37 W	766	03						
MUCANES, RIO	STRM	15 14 S	67 38 W	766	04	MULACHARCA	POPL	20 52 S	65 48 W	766	01
MUCANES, SERRANIA DE	MTS	15 28 S	67 15 W	766	03	MULAJANI USCA, QUEBRADA SEE					
MUCANES, SERRANIA DE						MALAJANI USCA, QUEBRADA	STRM	21 04 S	66 07 W	766	00
MUCANES, SERRANIA DE	HTS	15 28 S	67 15 W	766	00	MULA MUERTA	POPL	15 45 S	67 43 W	766	04
MUCAVI	POPL	12 03 S	67 18 W	766	04	MULATO, CERRO SEE MULATOS, CERRO	HT	21 49 S	66 34 W	766	00
						MULATO, RIO SEE MULAYOS, RIO	STRM	19 33 S	66 55 W	766	00
MUCHI	LCTY	15 17 S	67 02 W	766	04						
MUCHIRI	POPL	19 04 S	63 25 W	766	05	MULATOS SEE MULATOS, CERRO	HT	21 49 S	66 34 W	766	00
MUCHIRI, CERRO	HT	19 04 S	63 25 W	766	04	MULATOS, ARROYO SEE MULATOS, RIO	STRM	19 47 S	67 19 W	766	00
MUCHIRI, QUEBRADA	STRM	19 03 S	63 32 W	766	04	MULATOS, CERRO	HT	21 05 S	67 20 W	766	01
MUCILLI SEE MAULLI	POPL	17 43 S	66 52 W	766	00	MULATOS, CERRO	HT	21 49 S	66 34 W	766	03
						MULATOS, RIO	STRM	19 33 S	66 55 W	766	04
MUCKE, RIO	STRM	17 35 S	65 14 W	766	04						
MUCLI SEE MAULLI	POPL	17 43 S	66 52 W	766	00	MULATOS, RIO	STRM	19 47 S	67 19 W	766	01
MUCLI SEE MAULLI	POPL	17 43 S	66 52 W	766	00	MULUYCO, QUEBRADA	STRM	21 04 S	65 19 W	766	01
MUCRANES, RIO SEE MUCANES, RIO	STRM	15 14 S	67 38 W	766	00	MULLANE, CERRO SEE MELLANE, CERRO	HT	16 12 S	68 54 W	766	00
MUCULLURI (BOLIVIAN); CERRO MUCULLURI (CHILE)	HT	19 22 S	69 29 W	766	01	MULLER, RIO	STRM	12 41 S	67 43 W	766	04
						MULLITER, RIO	STRM	14 57 S	67 44 W	766	01
MUCULLURI, CERRO SEE MUCULLURI	HT	19 22 S	68 29 W	766	00						
						MULUCHINI, CERRO SEE ICHOCORPA	HT	14 29 S	69 06 W	766	00

WJLO	POPL	17 56 S	65 37 W	766	04						
WJACANGUE, RIO	STRM	12 05 S	65 09 W	766	04	MURMUTANI SEE MURMUTANI, RIO	STRM	15 27 S	68 41 W	766	00
WJACASA	POPL	21 15 S	66 10 W	766	01	MURUMAYA	POPL	17 39 S	68 58 W	766	01
WJAPATA	POPL	16 12 S	67 44 W	766	04	MURUJASI SEE MURUJASI, CERRO	HI	21 24 S	65 55 W	766	00
WJAPATA	LCITY	14 01 S	68 53 W	766	04	MURUJASI, CERRO	HI	21 24 S	65 55 W	766	04
						MURUCUTARENDA	POPL	19 41 S	63 49 W	766	04
WJAJURA, ABRA	PASS	21 56 S	65 54 W	766	01	MURUCUTARENDA SEE MURUCUTARENDA	POPL	20 56 S	63 15 W	766	00
WJAJURANI	POPL	15 36 S	69 17 W	766	01	MURUMAJASI	POPL	21 29 S	66 16 W	766	04
WJAJURANI SEE WJAJURANI	POPL	15 36 S	69 17 W	766	00	MURU MAMANI, ABRA	PASS	15 54 S	68 39 W	766	01
WJAYOC	POPL	21 08 S	65 50 W	766	01	MURUMANTANI, RIO	STRM	15 27 S	68 41 W	766	01
WJAYOC	POPL	21 18 S	66 09 W	766	01	MURUMATA SEE MURUMATA	POPL	17 39 S	66 58 W	766	00
						MURUMOCO	POPL	21 11 S	65 40 W	766	01
WJAYPATA	POPL	15 30 S	67 56 W	766	01	MURUMONTANI, RIO SEE					
WJAYARA	POPL	14 26 S	68 33 W	766	01	MURUMANTANI, RIO	STRM	15 27 S	68 41 W	766	00
WJAYCAS SEE WJAYCAS, PROVINCIA	PROV	15 20 S	68 40 W	766	00	MURUMANTANI SEE MURUMANTANI	POPL	19 57 S	68 25 W	766	00
WJAYCAS, CORDILLERA SEE						MURURATA	POPL	16 07 S	67 45 W	766	05
WJAYCAS, CORDILLERA DE	HTS	15 30 S	68 50 W	766	00	MURURATA, NEVADO	HI	16 30 S	67 40 W	766	04
WJAYCAS, CORDILLERA DE	HTS	15 30 S	68 50 W	766	04						
WJAYCAS, PROVINCIA	PROV	15 20 S	68 40 W	766	01	MURURATA, NEVADO DE SEE					
WJAYTAYOC	POPL	21 28 S	66 15 W	766	01	MURURATA, NEVADO	HI	16 30 S	67 50 W	766	00
WJAYCOLLO, SIERRA DE	HTS	16 47 S	67 08 W	766	04	MURUSCA, CERRO SEE MURUSCA, CERRO	HI	21 55 S	66 42 W	766	00
WJAYMARCA	POPL	16 36 S	68 02 W	766	02	MURUSCA, CERRO	HI	21 55 S	66 42 W	766	04
WJAYMISI, RIO	STRM	11 50 S	68 38 W	766	01	MUSEIR	POPL	10 30 S	67 18 W	766	04
						MUSEIR SEE MUSEIR	POPL	10 30 S	67 18 W	766	00
WJAYO, RIO	STRM	13 07 S	67 09 W	766	04						
WJAYO SEE WJAYO	POPL	18 10 S	64 12 W	766	00	MUSERNA, ARROYO	STRM	14 43 S	65 53 W	766	04
WJAYO	POPL	18 10 S	64 12 W	766	01	MUSERNA, ARROYO SEE					
WJAYARENDA SEE MURUCUTARENDA	POPL	19 41 S	63 29 W	766	00	MUSERNA, ARROYO	STRM	14 43 S	65 53 W	766	00
WJAYATU	POPL	11 39 S	68 10 W	766	04	MUSURUQUI SEE MUSURUQUI	POPL	17 39 S	61 19 W	766	00
						MUSURUQUITA	POPL	17 35 S	61 20 W	766	04
WJAYCOTA SEE MARCHCOTA	POPL	18 42 S	67 50 W	766	00	MUSURUQUITA	STRM	14 43 S	65 53 W	766	01
WJAYCIA	POPL	11 16 S	65 02 W	766	04	MUSURITO, ARROYO SEE					
WJAYCILLOS	POPL	18 03 S	67 18 W	766	04	MUSURITO, ARROYO	STRM	14 43 S	65 53 W	766	00
WJAYILLO SEE MURILLO, PROVINCIA	PROV	16 20 S	68 00 W	766	00	MUSURUQUI	POPL	17 39 S	61 19 W	766	04
WJAYILLO	POPL	11 15 S	67 59 W	766	04	MUSURUQUI SEE MUSURUQUITA	POPL	17 36 S	60 33 W	766	00
						MUSURUQUITA	POPL	17 36 S	60 33 W	766	04
WJAYILLO	POPL	13 44 S	62 10 W	766	03	MUTUGUAYA	POPL	16 47 S	67 45 W	766	01
WJAYILLO, PROVINCIA	PROV	16 20 S	68 00 W	766	02						
WJAYIPATA	POPL	20 10 S	64 56 W	766	04	MUTUMAJAYA	POPL	16 53 S	67 40 W	766	02
WJAYJAFU SEE MURMUTANI	POPL	21 38 S	66 19 W	766	00	MUTUM SEE MUTUN	POPL	14 04 S	61 54 W	766	00
WJAYJAFU	POPL	17 45 S	69 04 W	766	04	MUTUM SEE MUTUN	POPL	19 20 S	67 54 W	766	00
WJAYMANTANI	POPL	19 57 S	68 30 W	766	03	MUTUM, ARROYO SEE MUTUN, RIO	STRM	10 35 S	67 17 W	766	00

WUTUN, ARROYO SEE WUTUN, ARROYO	STRM	10 44 S	67 17 W	766	00	NACAMJASU	POPL	19 24 S	63 43 W	766	04
WUTUN, CERRO DE SEE WUTUN, CERRO DE	HILL	19 13 S	57 55 W	766	00	NACAMJASU, RIO	STRM	19 04 S	63 41 W	766	04
WUTUN, ISLA SEE WUTUN, ISLA	ISL	11 05 S	65 16 W	766	00						
WUTUN, ISLA SEE WUTUN, ISLA	ISL	11 00 S	65 16 W	766	00	NACAMJAZO, RIO SEE NACAMJASU, RIO	STRM	19 04 S	63 41 W	766	00
WUTUN	POPL	14 04 S	61 54 W	766	02	NACARI	POPL	20 38 S	64 45 W	766	04
						NACATCHINA	POPL	17 13 S	69 34 W	766	01
WUTUN	POPL	19 10 S	57 54 W	766	04	NACEBE	POPL	10 44 S	67 28 W	766	04
WUTUN, ARROYO	STRM	10 44 S	67 17 W	766	01	NACEBE	POPL	10 57 S	67 25 W	766	03
WUTUN, CERRO DE	HILL	19 13 S	57 55 W	766	04	NACEBE, ARROYO	STRM	10 58 S	67 26 W	766	04
WUTUN, ISLA	ISL	11 00 S	65 15 W	766	01	NACAMJASU SEE NACAMJASU	POPL	19 24 S	63 43 W	766	00
WUTUN, RIO	STRM	10 35 S	67 17 W	766	04	NACHICO SEE SILLACHICO	POPL	21 06 S	65 50 W	766	00
						NACDOY	POPL	17 54 S	66 27 W	766	04
WUTUTIATA	POPL	15 40 S	68 42 W	766	01	NACUNDAY	POPL	19 38 S	62 31 W	766	04
WUNENYARENDA	POPL	20 56 S	63 15 W	766	01						
WUNENYARENDO SEE WUNENYARENDA	POPL	20 56 S	63 15 W	766	00	NAERENDA SEE NAIRENDA	POPL	20 31 S	63 47 W	766	00
WUNENYARENDO SEE WUNENYARENDA	POPL	20 56 S	63 15 W	766	00	NAGOCUA, RIO	STRM	12 33 S	66 59 W	766	04
WUYMANITO	POPL	11 10 S	68 28 W	766	04	NAGUACITO	POPL	21 16 S	63 59 W	766	04
						NAGUAPUA SEE NAGUAPUA	POPL	20 12 S	63 06 W	766	00
WUYMANITO, ARROYO	STRM	10 45 S	67 41 W	766	04	NAGUAPUA	POPL	20 52 S	63 06 W	766	03
WUYMANU	POPL	10 49 S	67 41 W	766	04						
WUYMANU	POPL	10 53 S	68 05 W	766	04	NAMAJICO, QUEBRADA	STRM	21 09 S	65 33 W	766	01
WUYMANU SEE WUYMANU, RIO	STRM	10 52 S	67 55 W	766	00	NAICO	POPL	17 15 S	63 16 W	766	04
WUYMANU, ARROYO	STRM	10 41 S	67 39 W	766	03	NAIRAPI	POPL	15 35 S	68 12 W	766	05
						NAIRENDA	POPL	20 31 S	63 47 W	766	03
WUYMANU, ARROYO	STRM	11 05 S	68 12 W	766	04	NANATAMUJO SEE NANATAMUJO, RIO	STRM	16 39 S	65 16 W	766	00
WUYMANU, RIO SEE WUYMANU, ARROYO	STRM	10 42 S	67 39 W	766	00						
WUYMANU, RIO	STRM	10 52 S	67 55 W	766	05	NANATAMUJO, RIO	STRM	16 39 S	65 16 W	766	04
WUYMANU, RIO	STRM	11 27 S	69 03 W	766	05	NANATOMUJO, RIO SEE NANATAMUJO, RIO	STRM	16 39 S	65 16 W	766	00
WUYMANITO, ARROYO SEE	STRM	10 45 S	67 41 W	766	00	NANUTASANA, RIO	STRM	15 09 S	66 05 W	766	04
WUYMANITO, ARROYO	STRM	10 45 S	67 41 W	766	00	NANUJAZO, RIO SEE NACAMJASU, RIO	STRM	19 04 S	63 41 W	766	00
WUYMANU, ARROYO SEE	STRM	10 41 S	67 39 W	766	00	NANCAGUZO, RIO SEE NACAMJASU, RIO	STRM	19 04 S	63 41 W	766	00
WUYMANU, ARROYO	STRM	10 41 S	67 39 W	766	00						
WUYMANU, RIO SEE WUYMANU, RIO	STRM	11 27 S	69 03 W	766	00	NANCAMJASO SEE NANCAMJAZO	POPL	19 25 S	66 43 W	766	00
WUYMARCA SEE WUYMARCA	POPL	16 36 S	68 02 W	766	00	NANCAMJAZO	POPL	19 25 S	66 43 W	766	04
WUYMARCA SEE VILLA YACA GUZMAN	POPL	19 54 S	63 46 W	766	00	NANCAMJAZU SEE NACAMJASU	POPL	19 24 S	63 43 W	766	00
WUYUQUIRA SEE WUYUQUIRI	POPL	20 30 S	65 10 W	766	00	NANCAMJAZU SEE ANCANASA	POPL	20 53 S	63 43 W	766	00
						NANCARAINZA SEE NANCORAINZA	POPL	20 40 S	63 24 W	766	00
WUYUQUIRI	POPL	20 30 S	65 10 W	766	03						
WUYURI	POPL	15 13 S	67 04 W	766	04	NANCARAINZA SEE NANCORAINZA	POPL	20 40 S	63 24 W	766	00
WUYURI	POPL	15 15 S	67 04 W	766	04	NANCORAINZA SEE NANCORAINZA	POPL	20 40 S	63 24 W	766	00
WUYURINA	POPL	15 34 S	64 41 W	766	05						
WUYURINA	POPL	18 21 S	64 08 W	766	04						
WUYU TAMBO	POPL	19 34 S	65 28 W	766	01						

NAYCORAINZA	POPL	20 40 5	63 24 W	766	02	NARANJO	POPL	18 01 5	60 06 W	766	04
NAYCORDINZO SEE NAYCORAINZA	POPL	20 40 5	63 24 W	766	00	NARANJO SEE NARANJOS	POPL	18 25 5	64 16 W	766	00
NANCY	POPL	10 37 5	66 30 W	766	04	NARANJO SEE NARANJOS	POPL	18 38 5	59 09 W	766	00
NANGUAPA	LCITY	19 52 5	63 40 W	766	04	NARANJO	POPL	19 01 5	57 49 W	766	04
NAPA SEE SAN PABLO DE NAPA	POPL	20 29 5	68 39 W	766	00	NARANJO	POPL	20 09 5	64 14 W	766	03
NAPA, ABRA DE	PASS	20 33 5	68 37 W	766	04	NARANJO, PASO	PASS	18 07 5	64 01 W	766	04
NAPA, CERRO	MT	20 31 5	68 41 W	766	04	NARANJOS	POPL	10 25 5	64 16 W	766	04
NAPA, PUNILLA DE	HILL	20 29 5	68 37 W	766	01	NARANJOS	POPL	18 38 5	59 09 W	766	03
NAPEQUE, ARROYO SEE NAVEQUE, ARROYO	STRM	11 02 5	66 57 W	766	00	NARANJOS	POPL	18 46 5	65 06 W	766	04
NAPOLEÓN	POPL	10 57 5	69 21 W	766	04	NARANJOS	POPL	19 26 5	64 25 W	766	04
NAPOLÉS	POPL	15 00 5	66 55 W	766	04	NARANJOS, RÍO	STRM	19 24 5	64 23 W	766	01
NAQUETA SEE NAQUETA, ARROYO	STRM	18 45 5	68 56 W	766	00	NAREUDA SEE NAREUDA, RÍO	STRM	11 18 5	68 46 W	766	00
NAQUETA, ARROYO	STRM	18 45 5	68 56 W	766	03	NAREUDA, ARROYO SEE NAREUDA, RÍO	STRM	11 18 5	68 46 W	766	00
NAQUETA, PASO SEE						NAREUDA, RÍO	STRM	11 18 5	68 46 W	766	04
NAQUETA, PORTEZUELO	PASS	18 47 5	68 58 W	766	00	NAREUDE, RÍO SEE NAREUDA, RÍO	STRM	11 38 5	68 46 W	766	00
NAQUETA, PICO DE	MT	18 47 5	68 43 W	766	02	NAREUDINNA, RÍO	STRM	11 14 5	69 10 W	766	04
NAQUETA, PORTEZUELO (BOLIVIA);						NARVÁEZ	POPL	21 24 5	64 18 W	766	05
PORTEZUELO OUILMUIRI (CHILE)	PASS	18 47 5	68 58 W	766	01	NASANI	POPL	17 23 5	69 01 W	766	02
NARANJA AGRIA	POPL	22 32 5	64 26 W	766	04	NASUMIASAMO, ARROYO SEE					
NARANJACALA	POPL	15 45 5	67 37 W	766	01	NASUMIASAMO, ARROYO	STRM	12 01 5	68 12 W	766	00
NARANJADA, RÍO SEE NARANJADO, RÍO	STRM	15 00 5	67 45 W	766	00	NATAGARA	POPL	20 57 5	63 15 W	766	02
NARANJADO, RÍO	STRM	15 00 5	67 45 W	766	02	NATAL	POPL	10 58 5	69 15 W	766	04
NARANJAL	POPL	14 11 5	66 58 W	766	04	NATIONADA	POPL	11 11 5	67 05 W	766	04
NARANJAL	POPL	14 31 5	65 02 W	766	04	NATIONAL SEE NATIONADA	POPL	11 11 5	67 05 W	766	00
NARANJAL	POPL	17 20 5	63 13 W	766	04	NATIVIDAD	POPL	10 52 5	65 17 W	766	05
NARANJAL	POPL	18 12 5	59 05 W	766	05	NATIVIDAD	POPL	11 22 5	67 27 W	766	04
NARANJAL SEE NARANJOS	POPL	18 46 5	65 06 W	766	00	NATIVIDAD	POPL	11 25 5	68 58 W	766	04
NARANJAL SEE PALAJA NARANJAL	POPL	22 24 5	64 33 W	766	00	NATIVIDAD	POPL	12 20 5	66 02 W	766	04
NARANJAL, RÍO	STRM	21 59 5	64 27 W	766	04	NATIVIDAD	POPL	12 21 5	66 51 W	766	04
NARANJALITO	POPL	17 50 5	63 16 W	766	04	NATIVIDAD	POPL	13 34 5	62 32 W	766	04
NARANJANI, LAGUNA	LAKE	16 55 5	67 30 W	766	01	NATIVIDAD	POPL	16 28 5	62 36 W	766	04
NARANJANI, RÍO	STRM	14 32 5	68 45 W	766	04	NATIVIDAD	POPL	16 51 5	59 10 W	766	04
NARANJATALA SEE NARANJACALA	POPL	15 45 5	67 37 W	766	00	NATIVIDAD	POPL	17 09 5	61 42 W	766	03
NARANJILLO	POPL	16 48 5	63 16 W	766	04	NATIVIDAD	POPL	17 55 5	60 57 W	766	05
NARANJITA	POPL	15 40 5	64 00 W	766	04	NATIVIDAD	POPL	18 00 5	58 34 W	766	04
NARANJITO	POPL	14 58 5	64 42 W	766	04	NATIVIDAD, ARROYO	STRM	12 20 5	66 02 W	766	04
NARANJITO SEE NARANJALITO	POPL	17 50 5	63 16 W	766	00	NATOHU SOCOL CANCHI SEE					
NARANJITOS	POPL	20 09 5	64 12 W	766	04	NATOHU SOCHI CONCHI	POPL	14 45 5	69 12 W	766	00

NAUPRAGIO CHIMORÉ	LCTY	16 09 S	84 56 W	766	04	NECOS	POPL	15 03 S	68 32 W	766	03
NAUMUCIARIO, RÍO	SIRN	20 14 S	65 27 W	766	01	NECOS, RÍO	STRM	14 58 S	68 32 W	766	05
NAUSA	POPL	20 53 S	65 20 W	766	01	NEGIO, ARROYO SEE NEGRO, ARROYO	STRM	15 11 S	64 28 W	766	00
NAUSA SEE NAUSA	POPL	20 53 S	65 20 W	766	00	NEGRA, ABRA	PASL	21 09 S	64 43 W	766	04
NAVEQUE, ARROYO	STRM	11 02 S	66 57 W	766	04	NEGRA, BANÍA (SPANISH); BAÍA NEGRA (PORTUGUESE)	WASH	20 00 S	58 00 W	766	04
NAVI	LCTY	12 24 S	67 13 W	766	04	NEGRA, BAÍA SEE NEGRA, BANÍA	WASH	20 00 S	58 00 W	766	00
NAVIDAD	POPL	13 05 S	65 14 W	766	05	NEGRA, CADENA	MTS	16 10 S	68 19 W	766	02
NAZACARA	POPL	16 58 S	68 47 W	766	05	NEGRA, CHACOS SEE LA NEGRA, CHACOS	PLN	18 08 S	63 40 W	766	00
NAZACARA	POPL	17 47 S	68 58 W	766	04	NEGRA, CUESTA	SLPE	18 07 S	63 40 W	766	01
NAZACARA	LCTY	15 53 S	68 39 W	766	01	NEGRA, LAGUNA	LAKE	14 11 S	63 09 W	766	04
NAZAMJASANA	POPL	12 00 S	68 12 W	766	02	NEGRA, LAGUNA	LAKE	16 41 S	61 01 W	766	04
NAZAMJASANA, ARROYO	SIRN	12 01 S	68 12 W	766	02	NEGRA, PUNTA	PT	19 05 S	67 06 W	766	04
NAZAMJASANO SEE NAZAMJASANA	POPL	12 00 S	68 12 W	766	00	NEGRA, SERRANIA	MTS	13 45 S	60 58 W	766	05
NAZAMJASANDA, ARROYO	SIRN	12 01 S	68 12 W	766	00	NEGRA, MUATA	POPL	15 22 S	68 01 W	766	02
NAZAMJASANA, ARROYO	SIRN	12 01 S	68 12 W	766	00	NEGRA MUERTA	POPL	21 31 S	66 18 W	766	04
NAZAMJASANDA, ARROYO SEE NAZAMJASANA, ARROYO	SIRN	12 01 S	68 12 W	766	00	NEGRARIO SEE NEGRERIO	POPL	17 02 S	69 10 W	766	00
NAZAMUSA, ARROYO SEE NAZAMJASANA, ARROYO	SIRN	12 01 S	68 12 W	766	00	NEGREIROS SEE NEGRILLOS	POPL	18 47 S	68 41 W	766	00
NAZAREHT SEE NAZARET	POPL	10 25 S	65 55 W	766	00	NEGRERIO	POPL	17 02 S	69 10 W	766	04
NAZARENILLO	POPL	21 29 S	65 55 W	766	04	NEGRILLANI SEE NIGRILLANI	POPL	16 04 S	67 43 W	766	00
NAZARENO	POPL	16 59 S	67 07 W	766	04	NEGRILLOS	POPL	18 47 S	68 41 W	766	04
NAZARENO	POPL	21 37 S	65 37 W	766	04	NEGRO, ARROYA SEE NEGRO, ARROYO	STRM	10 56 S	65 37 W	766	02
NAZARENO, QUEBRADA DE	SIRN	21 36 S	65 36 W	766	01	NEGRO, ARROYO	STRM	10 56 S	65 37 W	766	04
NAZARET	POPL	10 02 S	66 28 W	766	04	NEGRO, ARROYO	STRM	15 11 S	64 28 W	766	04
NAZARET	POPL	10 04 S	65 44 W	766	02	NEGRO, CERRO	MT	18 27 S	66 32 W	766	04
NAZARET	POPL	10 25 S	65 55 W	766	04	NEGRO, CERRO	MT	19 48 S	66 40 W	766	04
NAZARET	POPL	10 50 S	68 09 W	766	04	NEGRO, CERRO	MT	20 17 S	68 36 W	766	01
NAZARET	POPL	11 11 S	68 59 W	766	04	NEGRO, CERRO	MT	20 46 S	68 28 W	766	04
NAZARET	POPL	11 22 S	64 15 W	766	04	NEGRO, CERRO	MT	21 59 S	66 55 W	766	05
NAZARET	POPL	14 12 S	65 17 W	766	04	NEGRO, CERRO	MT	22 03 S	65 13 W	766	04
NAZARETH SEE NAZARET	POPL	10 02 S	66 28 W	766	00	NEGRO, CERRO	MT	22 32 S	67 02 W	766	04
NAZARETH SEE NAZARET	POPL	10 04 S	65 44 W	766	00	NEGRO, LAGO SEE NEGRA, LAGUNA	LAKE	14 11 S	63 09 W	766	00
NAZARETH SEE NAZARET	POPL	10 25 S	65 55 W	766	00	NEGRO, LAGO	LAKE	19 45 S	58 10 W	766	04
NAZARETH SEE NAZARET	POPL	10 50 S	68 09 W	766	00	NEGRO, MORRO SEE NEGRO VILCA, MORRO	MT	21 04 S	68 08 W	766	00
NAZARETH SEE NAZARET	POPL	11 11 S	68 59 W	766	00	NEGRO, RÍO	SIRN	9 49 S	65 42 W	766	05
NAZARETH SEE NAZARET	POPL	11 22 S	66 15 W	766	00	NEGRO, RÍO	SIRN	11 26 S	67 11 W	766	04
NAZO CRUZ	POPL	16 40 S	68 13 W	766	02	NEGRO, RÍO	STRM	13 01 S	66 58 W	766	05

NEGRO. RIO	STRM	13 29 S	63 44 W	766	04	NIEVA RECONQUISTA SEE RECONQUISTA	POPL	15 02 S	65 32 W	766	00
NEGRO. RIO	STRM	14 11 S	63 07 W	766	04	NIEVE	POPL	14 01 S	65 48 W	766	04
NEGRO. RIO SEE						NIEVES SEE NIEVA	POPL	15 01 S	65 33 W	766	00
NEGRO DE CAIMANES. RIO	STRM	14 51 S	63 40 W	766	00	NIEVES	POPL	15 42 S	69 10 W	766	04
NEGRO. RIO	STRM	14 54 S	68 18 W	766	04	NIGRELLANI	POPL	16 06 S	67 43 W	766	04
NEGRO. RIO	STRM	15 06 S	63 00 W	766	03						
NEGRO. RIO SEE OTIQUES. RIO	STRM	18 55 S	59 46 W	766	00	NILLUILLURI. CERRO	MT	7 04 S	68 31 W	766	04
NEGRO AMAYA	POPL	16 51 S	67 39 W	766	02	NIMO	POPL	14 58 S	68 12 W	766	04
NEGRO CUYO	LCTY	15 28 S	68 07 W	766	04	NINALLORES	POPL	21 28 S	65 51 W	766	01
NEGRO DE CAIMANES. RIO	STRM	14 51 S	63 40 W	766	04	NINA PERDIDA. CUESTA SEE					
NEGRO HILL SEE NEGRO. CERRO	MT	22 32 S	67 02 W	766	00	LA VINA PERDIDA. CUESTA	SLPE	17 50 S	64 48 W	766	00
						NINQUI. RIO	STRM	16 47 S	69 05 W	766	05
NEGRO PABELLON SEE											
NEGRO PABELLON. CERROS	MTS	18 00 S	66 58 W	766	00	NIOUIER. ARROYO	STRM	13 52 S	65 11 W	766	04
NEGRO PABELLON	POPL	16 05 S	66 52 W	766	04	NITA	LCTY	11 07 S	67 13 W	766	04
NEGRO PABELLON. CERRO DE SEE						NOAYO. RIO	STRM	19 55 S	58 09 W	766	01
NEGRO PABELLON. CERROS	MTS	18 00 S	66 58 W	766	00	NOAYA. QUEBRADA SEE MENOYATA. RIO	STRM	10 24 S	69 21 W	766	00
NEGRO PABELLON. CERROS	MTS	18 00 S	66 58 W	766	04	NOAYA. RIO SEE MENOYATA. RIO	STRM	10 56 S	69 21 W	766	00
NEGRO TAMBÓ	POPL	19 32 S	65 35 W	766	05						
NEGRO VILCA. MORRO	MT	21 06 S	68 08 W	766	01	NOESICHICO. RIO	STRM	14 52 S	68 42 W	766	01
NEGRO VILCA. MORRO SEE						NOGAL SEE EL NOGAL	POPL	21 07 S	64 34 W	766	00
NEGRO VILCA. MORRO	MT	21 06 S	68 08 W	766	00	NOGAL	POPL	21 44 S	64 33 W	766	04
NEGRO VINTO	POPL	19 10 S	66 45 W	766	05	NOGAL. ABRA	PASS	21 07 S	64 34 W	766	04
NEGRO VINTO. RIO	STRM	19 04 S	66 53 W	766	05	NOGAL. RIO	STRM	21 49 S	64 26 W	766	04
NEGRUMI. RIO	STRM	15 56 S	68 17 W	766	01						
						NOGALARI	POPL	15 59 S	67 43 W	766	01
NEQUERE	POPL	18 38 S	68 13 W	766	04	NOGALES	POPL	19 40 S	64 28 W	766	04
NEQUETA. ARROYO SEE NAQUETA. ARROYO	STRM	18 45 S	68 54 W	766	00	NOGOLANI SEE NOGOLANI	POPL	15 59 S	67 43 W	766	00
NEQUETA. PICO DE SEE						NOGOL. RIO SEE NOGAL. RIO	STRM	21 49 S	64 26 W	766	00
NAQUETA. PICO DE	MT	18 47 S	68 43 W	766	00	NOMBRE	POPL	10 25 S	66 19 W	766	04
NEUGE SEE NUCHO. RIO	STRM	14 02 S	64 29 W	766	00						
NIAMBACOA	POPL	20 10 S	63 32 W	766	04	NOQUERA	POPL	21 40 S	65 06 W	766	04
						NOR SEE NORIEGA	POPL	20 58 S	64 37 W	766	00
NIANANI	POPL	17 47 S	61 09 W	766	05	NORASI SEE MORASI	POPL	15 08 S	68 40 W	766	00
NICHIPACA	POPL	16 05 S	68 39 W	766	04	NOR CARANGAS SEE SAJAMA. PROVINCIA	PROV	17 55 S	68 20 W	766	00
NICOLASPATA	POPL	21 23 S	66 11 W	766	01	NOR CHICHAS SEE					
NICOLÁS SUÁREZ SEE						NOR CHICAS. PROVINCIA	PROV	20 40 S	66 00 W	766	00
NICOLÁS SUÁREZ. PROVINCIA	PROV	11 20 S	68 30 W	766	00						
NICOLÁS SUÁREZ. PROVINCIA	PROV	11 20 S	68 30 W	766	02	NOR CHICHAS. PROVINCIA	PROV	20 40 S	66 00 W	766	02
						NOR CINTI SEE NOR CINTI. PROVINCIA	PROV	20 20 S	65 00 W	766	00
NIEVA	POPL	15 01 S	65 33 W	766	04	NOR CINTI. PROVINCIA	PROV	20 20 S	65 00 W	766	02
NIEVA RECONQUISTA SEE NIEVA	POPL	15 01 S	65 33 W	766	00	NORD YUNGAS SEE					
						NOR YUNGAS. PROVINCIA	PROV	16 00 S	67 30 W	766	00
						NOREUDINA. RIO SEE NAREUDINA. RIO	STRM	11 14 S	69 10 W	766	00

NORIEGA	POPL	20 58 5	64 37 W	766	04	NUEVA MOCA	POPL	17 19 5	63 33 W	766	04
NORIEGA, QUEBRADA	STRM	20 58 5	64 37 W	766	01	NUEVA MOCA SEE NUEVA MOCA	POPL	17 19 5	63 33 W	766	00
NORIEGA, RIO SEE NORIEGA, QUEBRADA	STRM	20 58 5	64 37 W	766	00	NUEVA SANTA FE	POPL	10 43 5	66 54 W	766	04
NORIJON, LAGUNA SEE MORIJON, LAGUNA	LAKE	22 02 5	67 05 W	766	00	NUEVA VENECIA	POPL	13 44 5	62 17 W	766	05
NORJO	POPL	14 48 5	62 40 W	766	04	NUEVO RIO	STRM	12 25 5	64 30 W	766	05
NOR LIPEZ SEE NOR LIPEZ, PROVINCIA	PROV	20 30 5	67 50 W	766	00	NUEVO RIO	STRM	20 59 5	64 08 W	766	04
NOR LIPEZ, PROVINCIA	PROV	20 30 5	67 50 W	766	01	NUEVO BARRIO	POPL	16 54 5	68 44 W	766	01
NORMANDIA	POPL	15 16 5	64 35 W	766	04	NUEVO BELEN SEE NUEVO BERLIN	POPL	13 09 5	63 48 W	766	00
NORORI	POPL	17 58 5	65 52 W	766	01	NUEVO BERLIN	POPL	12 41 5	65 06 W	766	05
NORTE, CUMBRE SEE APAGADO, VOLCAN	MT	22 03 5	67 58 W	766	00	NUEVO BERLIN	POPL	13 06 5	63 48 W	766	04
NORTE, PICO DEL	MT	15 48 5	68 33 W	766	02	NUEVO BRASIL	POPL	15 11	68 22 W	766	05
NOR YUNGAS SEE						NUEVO DESTINO	POPL	10 28 5	68 49 W	766	04
NOR YUNGAS, PROVINCIA	PROV	16 00 5	67 30 W	766	00	NUEVO JAPAN SEE NUEVO JAPON	POPL	15 21 5	68 04 W	766	00
NOR YUNGAS, PROVINCIA	PROV	16 00 5	67 30 W	766	02	NUEVO JAPON	POPL	15 21 5	68 04 W	766	01
NOVEAVOA, RIO	STRM	17 54 5	59 07 W	766	04	NUEVO MANDA SEE NUEVA MANDA	POPL	9 42 5	65 24 W	766	00
NOVICIA	POPL	16 28 5	62 05 W	766	05	NUEVO MUNDO	POPL	10 19 5	68 46 W	766	01
NOVILLERO	POPL	18 17 5	65 13 W	766	05	NUEVO MUNDO	POPL	10 49 5	66 49 W	766	03
NOVILLERO, RIO	STRM	18 18 5	65 12 W	766	04	NUEVO MUNDO SEE NUEVO MUNDO, CERRO	MT	21 55 5	66 53 W	766	00
NUASI, RIO	STRM	16 02 5	67 59 W	766	01	NUEVO MUNDO, CERRO	MT	21 55 5	66 53 W	766	04
NUAYO, RIO SEE NCAVO, RIO	STRM	19 55 5	58 09 W	766	00	NUEVO SENA, RIO SEE SENA CHICO, RIO	STRM	11 34 5	67 16 W	766	00
NUBI, LAGUNA	LAKE	14 53 5	69 11 W	766	04						
NUBI, RIO	STRM	14 57 5	69 19 W	766	04	MUNDO DE CHAVEZ SEE					
NUCCHA SEE NUCCHU	POPL	19 13 5	65 18 W	766	00	MUNDO DE CHAVEZ, PROVINCIA	PROV	15 55 5	62 30 W	766	00
NUCCHU SEE NUCCHU	POPL	19 13 5	65 18 W	766	00	MUNDO DE CHAVEZ, PROVINCIA	PROV	15 55 5	62 30 W	766	02
NUCCHU	POPL	19 13 5	65 18 W	766	05	NULISAN	POPL	20 00 5	68 29 W	766	04
NUEVA AMERICA SEE AMERICA	POPL	11 50 5	67 54 W	766	00	NULISANI SEE NULISAN	POPL	20 00 5	68 29 W	766	00
						NUVEZ	POPL	20 47 5	63 59 W	766	03
NUEVA BERNA	POPL	11 56 5	68 48 W	766	05	MUNICOLLO, SERRANIA SEE					
NUEVA BRASIL SEE NUEVO BRASIL	POPL	15 12 5	68 22 W	766	00	MUNICOLLO, SIERRA DE	MTS	16 47 5	67 08 W	766	00
NUEVA CALANA SEE LA NUEVA CALANA	LCTY	19 42 5	65 45 W	766	00	NUMAYUNI	POPL	18 39 5	67 59 W	766	03
NUEVA CALIFORNIA	POPL	9 51 5	66 20 W	766	04	NUMUCU	POPL	21 10 5	63 03 W	766	04
NUEVA CALIFORNIA	POPL	12 28 5	65 59 W	766	05	NUQUERA SEE NUQUERA	POPL	21 40 5	65 06 W	766	00
						NUQUI, CERRO	MT	20 01 5	65 16 W	766	04
NUEVA ESPANA, CACHUELA SEE											
ESPANA, CACHUELA	FALL	12 29 5	68 36 W	766	00	NURO, ADRA	PASS	17 40 5	65 54 W	766	04
NUEVA ESPERANZA	POPL	10 56 5	66 53 W	766	04	NURUO, ARROYO	STRM	12 26 5	66 52 W	766	04
NUEVA ESPERANZA	POPL	14 16 5	61 48 W	766	04	NUYUSAMA, RIO	STRM	15 49 5	66 09 W	766	04
NUEVA ESPERANZA	POPL	15 51 5	64 38 W	766	04	NUYE, LAGUNA SEE NUBI, LAGUNA	LAKE	14 53 5	69 11 W	766	02
NUEVA GIRONDA	LCTY	10 54 5	67 25 W	766	04	NUYE, RIO SEE NUBI, RIO	STRM	14 57 5	69 19 W	766	00
NUEVA MANCA	POPL	9 42 5	65 24 W	766	03						

OBEJERIA SEE OVEJERIA	POPL	18 39 5	65 06 W	766	00	OCTACOTA- LAGUNA	LAKE	17 01 5	67 27 W	766	01
OBISPO SEE OMAIYO	POPL	21 22 5	65 11 W	766	00	OCULLARI	POPL	20 55 5	66 26 W	766	01
OBISPO BOSQUE	POPL	15 41 5	68 45 W	766	02	OCULTO, ISLA	ISL	16 21 5	68 48 W	766	04
OBISPO SANTISTEBAN SEE						OCURUZ SEE OCONUZ	POPL	18 25 5	68 04 W	766	00
OBISPO SANTISTEBAN, PROVINCIA	PROV	16 30 5	63 30 W	766	00	OCUPAMPA	POPL	19 20 5	66 13 W	766	04
OBISPO SANTISTEBAN, PROVINCIA	PROV	16 30 5	63 30 W	766	00	OCURI	POPL	18 50 5	65 50 W	766	05
OBRAJES	POPL	16 32 5	68 07 W	766	05	OCURI	POPL	19 18 5	66 52 W	766	05
OBRAJES, ESTACION	RSTA	17 51 5	66 58 W	766	04	OCURI	POPL	20 18 5	65 05 W	766	04
OBSERVACION, CERRO	MT	19 31 5	62 15 W	766	04	OCURI, RIO	STRM	18 44 5	65 51 W	766	04
OCAÑA, CERRO	MT	20 36 5	68 27 W	766	03	OGUECOLLO SEE OQUECOLLO	POPL	19 47 5	68 27 W	766	00
OCAÑA, QUEBRADA SEE						OHALVIRI, SALAR DE SEE					
OCAÑA, QUEBRADA DE	STRM	20 34 5	68 18 W	766	00	OHALVIRI, SALAR DE	SALT	22 37 5	67 34 W	766	00
OCAÑA, QUEBRADA DE ISOLIVIAI						OIDOR SEE OIDOR, CERRO	MT	21 50 5	66 20 W	766	00
QUEBRADA OCAÑA (CHILE)	STRM	20 34 5	68 18 W	766	01	OIDOR, CERRO	MT	21 50 5	66 20 W	766	04
OCAÑA, QUEBRADA DE	STRM	20 35 5	66 24 W	766	01	OILAMJIRA SEE SILAMJIRA	POPL	15 25 5	68 35 W	766	00
OCARA	POPL	15 39 5	68 24 W	766	05	OILAMJIRA SEE SILAMJIRA	POPL	15 25 5	68 35 W	766	00
OCARACA SEE OCORACA	POPL	17 03 5	60 51 W	766	00	OTMACOTA SEE QUINACOTA	POPL	17 24 5	68 23 W	766	00
OCARUNAYO	POPL	21 15 5	65 50 W	766	01	OJE, APACHETA	CRN	19 40 5	68 38 W	766	03
OCARUNYO SEE OCARUNAYO	POPL	21 15 5	65 50 W	766	00	OJE, APACHETA DE SEE OJE, APACHETA	CRN	19 40 5	68 38 W	766	00
OCALINCHA SEE UJALINCHA	POPL	21 25 5	67 37 W	766	00	OJE, CERRO	MT	19 40 5	68 37 W	766	04
OCORAYA	POPL	16 25 5	67 31 W	766	05	OJE, QUEBRADA DE	STRM	19 39 5	68 22 W	766	05
OCOMISTE SEE OCOMISTO	POPL	16 30 5	68 17 W	766	00	OJITO SEE EL OJITO	MT	18 25 5	64 13 W	766	00
OCOMISTO	POPL	16 30 5	68 17 W	766	05	OJOCIPENO SEE JOSIPENO	POPL	15 16 5	64 27 W	766	00
OCONI	POPL	17 56 5	64 41 W	766	05	OJO DE AGUA	POPL	21 00 5	65 44 W	766	01
O'CONNOR SEE O'CONNOR, PROVINCIA	PROV	21 35 5	64 10 W	766	09	OJO DE CUEVA	POPL	21 13 5	67 26 W	766	05
O'CONNOR, PROVINCIA	PROV	21 35 5	64 10 W	766	02	OJO DEL AGUA	POPL	20 54 5	65 56 W	766	01
OCORUZ	POPL	18 25 5	68 04 W	766	04	OJO DEL AGUA	POPL	20 55 5	65 53 W	766	01
OCOPAMPA, RIO	STRM	14 58 5	69 23 W	766	04	OJOSIPENO SEE JOSIPENO	POPL	15 16 5	64 27 W	766	00
OCORACA	POPL	17 03 5	60 51 W	766	04	OKORURO	POPL	17 53 5	68 43 W	766	03
OCORANI	POPL	16 02 5	68 36 W	766	04	OLARIA	LCTY	16 20 5	58 25 W	766	04
OCORANI	POPL	17 24 5	68 44 W	766	04	OLAYE	POPL	20 59 5	65 54 W	766	04
OCORANI, CERRO	MT	15 40 5	49 13 W	766	04	OLCA, CERRO SEE OLCA, VOLCAN	MT	20 57 5	68 30 W	766	00
OCORANI, CERRO	MT	16 39 5	68 51 W	766	04	OLCA, VOLCAN	MT	20 57 5	68 30 W	766	03
OCODÓ	POPL	17 35 5	63 13 W	766	04	OLCOLA SEE ORCALA	POPL	20 35 5	65 43 W	766	00
OCORURO	POPL	19 19 5	54 02 W	766	04	OLCOTA	POPL	20 27 5	65 35 W	766	02
OCOTITI	POPL	16 21 5	68 34 W	766	02	OLEPO	POPL	19 02 5	64 35 W	766	04
OCSANI	POPL	17 56 5	68 44 W	766	04	OLIDEN	POPL	19 02 5	58 51 W	766	04

OLIMPO, CERRO	HT	18 02 S	59 02 W	766	04	OPAY	LCTY	15 19 S	67 04 W	766	04
OLLI	POPL	11 46 S	67 18 W	766	04	OPLOCA	POPL	20 56 S	66 21 W	766	05
OLLACAS	POPL	19 29 S	64 56 W	766	04	OPLOCA	POPL	21 19 S	65 46 W	766	05
OLLACASA SEE OLLACAS	POPL	19 29 S	64 56 W	766	00	OPLOCA SEE OPLOCA, ESTACION	RSTA	21 20 S	65 46 W	766	00
OLLAGÜ, VOLCÁN SEE OLLAGÜE, VOLCÁN	HT	21 18 S	68 12 W	766	00	OPLOCA, ESTACION	RSTA	21 20 S	65 46 W	766	04
OLLAGÜA, SALAR SEE						OPOCO	POPL	19 50 S	66 42 W	766	04
OLLAGÜE, SALAR DE	SALT	21 10 S	68 10 W	766	00	OQUA OQUE	POPL	20 35 S	66 20 W	766	02
OLLAGÜA, SALAR DE SEE						OQUE COCHALU	LCTY	14 35 S	69 11 W	766	01
OLLAGÜE, SALAR DE	SALT	21 10 S	68 10 W	766	00	OQUECOLLO	POPL	19 47 S	68 27 W	766	04
OLLAGÜE, MONTAÑA SEE						OQUECOLLO, CERRO	HT	17 47 S	68 28 W	766	01
OLLAGÜE, VOLCÁN	HT	21 18 S	68 12 W	766	00	OQUECUCHO	POPL	16 78 S	67 54 W	766	01
OLLAGÜE, SALAR DE (BOLIVIA)						OQUECUCHO, LAGUNA	LAKE	16 30 S	67 53 W	766	04
SALAR DE GYANJE (CHILE)	SALT	21 10 S	68 10 W	766	04	OQUEOQUE	POPL	21 10 S	65 59 W	766	01
OLLAGÜE, VOLCÁN (BOLIVIA)						OQUEVINTO, CERRO	HT	19 45	68 32 W	766	02
VOLCÁN GYANJE (CHILE)	HT	21 18 S	68 12 W	766	03	OQUIRIQUIA SEE OQUIRIQUIA	POPL	15 49	60 14 W	766	00
OLLAKASA SEE OLLACAS	POPL	19 29 S	64 56 W	766	00	OQUININIA	POPL	15 49 S	60 14 W	766	04
OLLO	POPL	21 24 S	65 55 W	766	01	OQUININIS SEE OQUIRIQUIA	POPL	15 49 S	60 14 W	766	00
OLLO	POPL	21 35 S	65 58 W	766	04	OQUIRIQUIA	POPL	16 14 S	60 44 W	766	04
OLLOCASA SEE OLLACAS	POPL	19 29 S	64 56 W	766	00	OQUIRIQUIA, CORCHA DE SEE					
OLVIDO	POPL	14 09 S	61 54 W	766	04	OQUIRIQUIA, CURICHE DE	STRM	15 59 S	60 23 W	766	00
OMASUYOS SEE OMASUYOS, PROVINCIA	PROV	15 55 S	68 50 W	766	00	OQUIRIQUIA, CURICHE DE	STRM	15 59 S	60 23 W	766	04
OMASUYOS, PROVINCIA	PROV	15 55 S	68 50 W	766	02	OQUIRIQUIA, CURICHI DE SEE					
OMAYAPO	POPL	21 22 S	65 11 W	766	01	OQUIRIQUIA, CURICHE DE	STRM	15 59 S	60 23 W	766	00
OMERQUE	POPL	18 06 S	64 53 W	766	03	OQUITA SEE OQUITA	POPL	20 03 S	63 20 W	766	00
OMERQUE, ESTACION	RSTA	18 09 S	64 49 W	766	04	ORALLESKO SEE ORA LLESO	POPL	13 52 S	65 48 W	766	00
OMI, RÍO	STRM	15 18 S	65 44 W	766	04	ORA LLESO	POPL	13 52 S	65 48 W	766	04
OMORO	POPL	13 12 S	64 11 W	766	04	ORANDO	POPL	21 28 S	65 16 W	766	04
OMANARATE SEE CHAMICAL	POPL	21 26 S	65 09 W	766	00	ORASIVIOUI SEE URACIVIQUE	POPL	17 48 S	60 57 W	766	00
ONCE DE OCTUBRE	POPL	12 42 S	64 02 W	766	04	ORASIVIOUIA SEE URACIVIQUE	POPL	17 48 S	60 57 W	766	00
ONEMA	POPL	17 05 S	61 29 W	766	05	ORBACA, CERRO	HT	13 03 S	63 48 W	766	04
ONUPAYA, RÍO SEE UNUPAYA, RÍO	STRM	16 46 S	68 00 W	766	00	ORBAYA SEE OROBAYATA	POPL	13 21 S	63 45 W	766	00
OOCOLA	LCTY	15 47 S	68 30 W	766	02	ORBAYATA SEE OROBAYATA	POPL	13 21 S	63 45 W	766	00
OOCOTA SEE OOCOLA	LCTY	15 47 S	68 30 W	766	00	ORCAJAMIRA, RÍO	STRM	16 31 S	68 08 W	766	01
OPABESA, LAGUNA	LAKE	18 59 S	63 32 W	766	04	ORCALA	POPL	20 35 S	65 43 W	766	04
OPABUSÚ	POPL	19 01 S	63 74 W	766	04	ORCAJAMIRA, RÍO SEE					
OPABUSÚ, LAGUNA	LAKE	19 04 S	63 33 W	766	04	ORCAJAMIRA, RÍO	STRM	16 31 S	68 08 W	766	00
OPACACHA SEE OPACACHAN	POPL	17 26 S	68 55 W	766	00	ORCHONA	POPL	19 42 S	67 10 W	766	05
OPACACHAN	POPL	17 26 S	68 55 W	766	02	ORCONA SEE ORCONA	POPL	19 42 S	67 10 W	766	00

ORCOMA, ESTACION	RSTA	17 44 S	66 20 W	766	04	OROYA	POPL	19 10 S	65 35 W	766	04
ORCONI	POPL	17 39 S	68 39 W	766	04	OROZA ARRIBA SEE OROZAS ARRIBA	POPL	21 52 S	64 43 W	766	00
ORCO ORCONI SEE ORCO ORCONI, CERRO	MT	17 12 S	69 32 W	766	00	OROZA BAJO SEE OROZAS ABAJO	POPL	21 55 S	64 44 W	766	00
ORCO ORCONI, CERRO	MT	17 12 S	69 32 W	766	01	OROZAS SEE OROZAS ARRIBA	POPL	21 52 S	64 43 W	766	00
ORCOYA SEE ORCOYO	POPL	19 03 S	64 50 W	766	00	OROZAS SEE OROZAS ABAJO	POPL	21 55 S	64 44 W	766	00
ORCOYO	POPL	19 03 S	64 50 W	766	01	OROZAS, CAMPOS DE SEE					
ORICORA, CERRO	MT	13 09 S	63 37 W	766	04	OROZAS, CAMPO DE	PLN	21 56 S	64 52 W	766	00
ORICORA, CERRO SEE ORICORA, CERRO	MT	13 09 S	63 37 W	766	00	OROZAS ABAJO	POPL	21 55 S	64 44 W	766	04
ORICORA, CERRO SEE ORICORA, CERRO	MT	13 09 S	63 37 W	766	00	OROZAS ARRIBA	POPL	21 52 S	64 43 W	766	03
ORIENTAL DE SILILICHA, APACHETA	CRN	20 09 S	68 43 W	766	03	ORQUE	POPL	21 45 S	66 55 W	766	04
ORINCOTA SEE ORINCOTA	POPL	19 32 S	64 53 W	766	00	ORTARIO	POPL	17 01 S	68 03 W	766	04
ORINCOA SEE CHULLASI	POPL	18 55 S	67 19 W	766	00	ORTHON SEE ORTON, RIO	STRM	10 50 S	66 04 W	766	00
ORINCOA	POPL	18 56 S	67 15 W	766	04	ORTEGA	POPL	20 11 S	65 25 W	766	01
ORINCOO SEE ORINCOA	POPL	18 56 S	67 15 W	766	00	ORTEL	POPL	11 28 S	67 35 W	766	04
ORICOTA SEE OLCOTA	POPL	20 27 S	65 35 W	766	00	ORTON, RIO	STRM	10 50 S	66 04 W	766	01
ORIOJAHUIRA, RIO SEE						ORUJA SEE CARUJA	POPL	15 23 S	67 54 W	766	00
ORIOJAHUIRA, RIO	STRM	16 31 S	68 08 W	766	00	ORURO SEE ORURO, DEPARTAMENTO DE	DEPT	18 40 S	67 30 W	766	00
ORNI, RIO SEE OMI, RIO	STRM	13 18 S	65 44 W	766	00	ORURO SEE LA JOYA	POPL	17 47 S	67 30 W	766	00
ORO, RIO DEL SEE PAMPAGRANDE, RIO	STRM	16 35 S	66 18 W	766	00	ORURO	DEPT	17 59 S	67 09 W	766	05
ORO, RIO DEL	STRM	16 38 S	66 16 W	766	04	ORURO, DEPARTAMENTO DE	DEPT	18 40 S	67 30 W	766	00
ORO, VADO DEL	FORD	18 47 S	64 16 W	766	04	ORUYO SEE OROYA	POPL	19 10 S	65 35 W	766	00
OROBAYA SEE OROBAYAYA	POPL	13 21 S	63 45 W	766	00	OSARI	POPL	17 16 S	67 53 W	766	04
OROBAYAYA	POPL	13 21 S	63 45 W	766	04	OSAS, RIO	STRM	17 16 S	64 58 W	766	04
ORO BLANCO	POPL	10 40 S	65 45 W	766	04	OSIRI	POPL	17 46 S	60 45 W	766	04
OROBAYATA SEE OROBAYAYA	POPL	13 21 S	63 45 W	766	00	OSIRIS SEE OSIRI	POPL	17 46 S	60 45 W	766	00
OROCASA	POPL	21 34 S	65 57 W	766	04	OTAVI	POPL	19 50 S	65 24 W	766	04
OROCMALA, CERRO	MT	20 08 S	66 57 W	766	05	OTAVI	POPL	20 03 S	65 21 W	766	04
OROCOTE, RIO	STRM	20 50 S	64 07 W	766	04	OTORONGO	POPL	19 09 S	64 35 W	766	02
ORO DE AGUA	POPL	10 19 S	67 16 W	766	04	OTUQUIS, BANADOS DE SEE					
ORONJASI	POPL	19 59 S	65 42 W	766	04	OTUQUIS, BANADOS DEL	HRSH	19 20 S	58 30 W	766	00
ORO INGENIO	POPL	21 17 S	65 55 W	766	05	OTUQUIS, BANADOS DEL	HRSH	19 20 S	58 30 W	766	05
ORO INGENIO, ESTACION	RSTA	21 18 S	65 55 W	766	01	OTUQUIS, RIO	STRM	18 55 S	58 46 W	766	04
ORONCOTA	POPL	19 32 S	64 53 W	766	04	OTUYO	POPL	19 29 S	65 15 W	766	05
OROPEZA SEE OROPEZA, PROVINCIA	PROV	18 40 S	65 10 W	766	00	OTUYO	POPL	19 35 S	67 48 W	766	05
OROPEZA, PROVINCIA	PROV	18 40 S	65 10 W	766	02	OTUYO, QUEBRADA	STRM	19 27 S	65 13 W	766	05
OROPEZA, RIO	STRM	21 48 S	65 24 W	766	01	OYEJACANI	POPL	19 31 S	65 17 W	766	01
OROSAS, CAMPO DE	PLN	21 56 S	64 52 W	766	01	OYEJA CANCHA	POPL	19 20 S	64 20 W	766	04
						OYEJACANCHA	POPL	20 43 S	66 02 W	766	05

OYEJARIO SEE COYAVIRI	POPL	17 50 5	64 24 W	766	00	PABELLÓN DE LAGUNA VERDE, CERRO	MT	20 57 5	68 12 W	766	04
OYEJERÍA	POPL	18 17 5	66 32 W	766	04	PABELLÓN LAGUNA VERDE, CERRO SEE					
OYEJERÍA	POPL	18 39 5	65 08 W	766	04	PABELLÓN DE LAGUNA VERDE, CERRO	MT	20 57 5	68 12 W	766	00
OYEJERÍA	POPL	20 40 5	66 11 W	766	05	PABLO AMAYA	POPL	15 56 5	68 15 W	766	04
OYEJERÍA	POPL	20 57 5	66 15 W	766	01	PABLO AMAYA, RÍO	STRM	15 54 5	67 11 W	766	01
						PABLOPAMPA SEE SAN PABLOPAMPA	POPL	21 43 5	66 41 W	766	00
OYEJUTO	POPL	17 12 5	69 18 W	766	01						
OYEJUTO	POPL	17 16 5	68 43 W	766	01	PACHINTA, RÍO SEE PAUCHINTA, RÍO	STRM	15 47 5	67 43 W	766	00
OYELA	POPL	19 51 5	65 19 W	766	01	PACA	POPL	17 06 5	68 37 W	766	01
OYAMJE, SALAR DE SEE						PACA, CERRO	MT	20 21 5	66 41 W	766	01
OLLAGÜE, SALAR DE	SALT	21 10 5	68 10 W	766	00	PACACANI, RÍO SEE PACANANI, RÍO	STRM	14 53 5	69 21 W	766	00
OYAMJE, VOLCÁN SEE OLLAGÜE, VOLCÁN	MT	21 18 5	68 12 W	766	00	PACACARA	POPL	20 53 5	65 47 W	766	01
						PACACOLLO SEE POCOCOLLO	POPL	19 41 5	67 43 W	766	04
						PACACSI	POPL	20 30 5	66 30 W	766	00
						PACACSI, RÍO	STRM	20 39 5	66 44 W	766	02
						PACACSI, RÍO	LCTY	20 32 5	66 32 W	766	01
						PACAMAJAS, RÍO SEE PACAMAJAS, RÍO	STRM	10 04 5	65 46 W	766	00
PABELLON SEE EL PABELLÓN	POPL	21 54 5	64 54 W	766	00						
PABELLON	MT	21 55 5	66 44 W	766	00	PACAMAJAS, RÍO	STRM	10 04 5	65 46 W	766	05
PABELLÓN	POPL	10 57 5	68 07 W	766	04	PACAIPAMPA SEE RACAIPAMPA	POPL	18 10 5	65 22 W	766	00
PABELLÓN	POPL	20 57 5	66 16 W	766	04	PACAIPAMPA	POPL	18 45 5	65 06 W	766	04
PABELLÓN	POPL	21 24 5	66 06 W	766	01	PACAJA, RÍO SEE PACACSI, RÍO	STRM	20 39 5	66 44 W	766	03
PABELLÓN	POPL	21 35 5	66 33 W	766	01	PACAJE	LCTY	15 17 5	68 39 W	766	02
PABELLÓN	POPL	21 41 5	66 39 W	766	01	PACAJES SEE PACAJES, PROVINCIA	PROV	17 30 5	69 00 W	766	00
PABELLÓN SEE PABELLÓN, ARROYO	STRM	10 55 5	67 57 W	766	00	PACAJES	POPL	17 40 5	68 40 W	766	04
PABELLÓN SEE PABELLÓN, RÍO	STRM	21 42 5	64 41 W	766	00	PACAJES, PROVINCIA	PROV	17 30 5	69 00 W	766	02
PABELLÓN, ARROYO	STRM	10 55 5	67 57 W	766	04	PACAJSI, RÍO DE SEE PACACSI, RÍO	STRM	20 39 5	66 44 W	766	00
PABELLÓN, CERRO	MT	18 57 5	66 41 W	766	04	PACALLE SEE PACALLO	POPL	16 12 5	67 48 W	766	00
PABELLÓN, CERRO	MT	19 57 5	68 20 W	766	04	PACALLO	POPL	16 12 5	67 48 W	766	05
PABELLÓN, CERRO	MT	21 55 5	66 44 W	766	04	PACALLO	POPL	17 42 5	66 13 W	766	04
PABELLÓN, CERRO	MT	22 20 5	67 46 W	766	05	PACALOJAVIRE	POPL	19 43 5	68 36 W	766	01
PABELLÓN, CERRO DEL SEE						PALAMA	POPL	15 51 5	68 58 W	766	02
PABELLÓN, CERRO	MT	18 57 5	66 41 W	766	00	PACA MATO	LCTY	20 24 5	66 42 W	766	02
PABELLÓN, QUEBRADA	STRM	21 45 5	66 11 W	766	01						
						PACAMORA	POPL	17 57 5	60 54 W	766	04
PABELLÓN, RÍO	STRM	21 42 5	64 41 W	766	04	PACANA CUEVAS SEE					
PABELLÓN, RÍO DEL SEE PABELLÓN, RÍO	STRM	21 42 5	64 41 W	766	00	PACANA CUEVAS, CERRO	MT	22 02 5	66 47 W	766	00
PABELLONCITO	LCTY	20 44 5	68 22 W	766	04	PACANA CUEVAS, CERRO	MT	22 02 5	66 47 W	766	04
PABELLONCITO, CERRO	MT	20 28 5	68 18 W	766	04	PACANANI, RÍO	STRM	14 53 5	69 21 W	766	04
PABELLONCITO, CERRO	MT	20 54 5	68 22 W	766	01	PACANCHE SEE POCANCHE	POPL	16 59 5	66 51 W	766	00
PABELLONCITO, CERRO	MT	21 57 5	68 02 W	766	04	PACANOMA SEE PACANOMA	POPL	17 57 5	60 54 W	766	00

PACARIA	POPL	15 32 S	68 55 W	766	02	PACIENCIA, RIO SEE			
PACARINTA, RIO	STRM	17 15 S	67 57 W	766	02	PACIENCIA, RIO DE LA	STRM	16 32 S	66 20 W 766 00
PACARINTO, RIO SEE PACARINTA, RIO	STRM	17 15 S	67 57 W	766	00	PACIVIQUE	POPL	16 29 S	60 59 W 766 04
PACARIPUNTA	POPL	21 01 S	65 46 W	766	01	PACO	POPL	17 48 S	69 04 W 766 04
PACARISA	POPL	18 57 S	68 27 W	766	04	PACO	POPL	19 29 S	65 55 W 766 01
						PACO, ISLA	ISL	16 19 S	68 47 W 766 04
PACASI	POPL	19 43 S	65 28 W	766	02	PACOBAREDA SEE TACOBAREDA	POPL	19 14 S	63 55 W 766 00
PACAUERIS	POPL	15 32 S	69 07 W	766	04	PACOBAYA	POPL	15 45 S	68 43 W 766 01
PACAVI, ISLA	ISL	16 22 S	68 45 W	766	04	PACOCAGUA, CERRO	MT	16 58 S	69 19 W 766 04
PACAY	POPL	18 05 S	64 54 W	766	04	PACOCAGUA, CERRO	MT	17 59 S	69 02 W 766 04
PACAY	POPL	20 27 S	64 24 W	766	04	PACOCAGUA, CERRO	MT	18 49 S	68 49 W 766 04
PACAYA SEE PACAY	POPL	20 27 S	64 24 W	766	00	PACOCAGUA, NEYADO SEE			
PACCARA, QUEBRADA	STRM	20 53 S	65 51 W	766	01	PACOCAGUA, CERRO	MT	17 59 S	69 02 W 766 00
PACCHA	POPL	18 57 S	65 00 W	766	04	PACOCAMUA, CERRO SEE			
PACCHA	POPL	21 10 S	66 03 W	766	01	PACOCAMUA, CERRO	MT	17 59 S	69 02 W 766 00
PACCHA	POPL	21 24 S	65 37 W	766	04	PACOCAMUA, CERRO DE SEE			
PACCHACHALI	POPL	21 23 S	65 35 W	766	01	PACOCAMUA, CERRO	MT	18 49 S	68 49 W 766 00
PACCHI SEE PAJCHI	POPL	21 30 S	65 58 W	766	00	PACO CHICO	POPL	19 31 S	65 56 W 766 04
PACCHIRI	POPL	21 32 S	65 50 W	766	01	PACCOLLO, CERRO SEE			
PACHACHANI, RIO	STRM	15 25 S	68 55 W	766	04	PALCOLLO, CERRO	MT	20 04 S	68 15 W 766 00
PACHAGUE	POPL	14 49 S	68 26 W	766	04				
PACHAIACA	POPL	16 01 S	67 54 W	766	04	PACOLLA	POPL	15 25 S	69 12 W 766 04
PACHARI	POPL	15 38 S	68 23 W	766	02	PACOLLO	POPL	15 52 S	68 40 W 766 04
PACHANTIN SEE PACHANTIRI	POPL	17 04 S	66 55 W	766	00	PACOMATU, RIO SEE PUCAMATU, RIO	STRM	17 46 S	65 49 W 766 00
PACHANTIRI	POPL	17 04 S	66 55 W	766	01	PACONAYA, ISLA	ISL	10 51 S	65 16 W 766 04
PACHARAYA	POPL	16 35 S	68 18 W	766	02	PACOPACONI, CERRO SEE			
PACHARIA SEE PACHARAYA	POPL	16 35 S	68 18 W	766	00	PACOPUCUNI, CERRO	MT	20 11 S	68 34 W 766 00
PACHATACA SEE PACHAIACA	POPL	16 01 S	67 54 W	766	00	PACOPATA	POPL	16 46 S	67 24 W 766 03
PACHATCHI	POPL	21 11 S	67 28 W	766	01	PACOPUCUNI, CERRO	MT	20 11 S	68 34 W 766 01
PACHINCHA CHICA	POPL	20 51 S	67 47 W	766	04	PACPATA	POPL	17 44 S	66 11 W 766 04
PACHINCHA GRANDE	POPL	20 51 S	67 47 W	766	04	PACTA	POPL	17 48 S	64 57 W 766 04
PACHIRI	LCTY	19 56 S	65 35 W	766	01	PACU	LCTY	17 09 S	63 34 W 766 04
PACHOLACA SEE PACHAIACA	POPL	16 01 S	67 54 W	766	00	PACUANI	POPL	16 32 S	67 52 W 766 04
PACHUCURURU, CERRO	MT	18 44 S	68 27 W	766	04	PACUANI	POPL	17 12 S	67 51 W 766 05
PACUANI	POPL	17 13 S	67 22 W	766	04	PACUANI	LCTY	17 14 S	67 49 W 766 01
PACIENCIA, RIO DE SEE						PACUANI, ABRA	PASS	16 32 S	67 51 W 766 04
PACIENCIA, RIO DE LA	STRM	16 32 S	66 20 W	766	00	PACUANI, ABRA DE SEE PACUANI, ABRA	PASS	16 32 S	67 51 W 766 00
PACIENCIA, RIO DE LA	STRM	16 32 S	66 20 W	766	01	PACUANI, RIO	STRM	16 37 S	67 58 W 766 01
						PALCOLLO, CERRO SEE			
						PALCOLLO, CERRO	MT	20 04 S	68 15 W 766 00

PACU-PACU	POPL	20 48 S	68 20 W	766	03	PAIRUMANI	POPL	17 59 S	68 40 W	766	04
PACUPACUNI, QUEBRADA DE	STRM	20 08 S	68 36 W	766	01	PAIRUMANI	POPL	19 27 S	65 30 W	766	01
PACUSAL	POPL	13 14 S	62 11 W	766	04	PAISANO, CERRO	HT	20 24 S	66 41 W	766	01
PACAYTA SEE PACPAYA	POPL	17 14 S	65 11 W	766	00	PALTAPALTA SEE PALTAPALTA	POPL	21 12 S	65 45 W	766	00
PACAYTA	POPL	21 52 S	64 48 W	766	05	PALTAPALTA SEE PALTAPALTA	POPL	21 12 S	65 45 W	766	00
PADILLA	POPL	10 28 S	66 27 W	766	04	PAITE	POPL	12 28 S	66 21 W	766	04
PADILLA	POPL	16 07 S	67 42 W	766	04	PAJACHIRE	POPL	20 34 S	66 18 W	766	01
PADILLA	POPL	16 34 S	67 18 W	766	03	PAJA COLORADA	POPL	20 16 S	63 29 W	766	04
PADILLA	POPL	19 19 S	64 20 W	766	04	PAJA COLORADA	LCTY	21 55 S	63 26 W	766	01
PADRE ETERNO	POPL	13 45 S	62 48 W	766	04	PAJAL	POPL	18 03 S	62 58 W	766	04
PADRE ETERNO	POPL	14 49 S	69 37 W	766	01	PAJANCHA	POPL	21 00 S	68 22 W	766	05
PACREHUANUSCA	POPL	21 13 S	65 53 W	766	04	PAJANCHA, SALAR DE SEE					
PADRENATO	POPL	19 26 S	64 31 W	766	04	LAJANI, SALAR DE	SALT	20 56 S	68 20 W	766	00
PAGOLA, LAQUA	LAKE	16 54 S	67 28 W	766	01	PAJARILLO SEE PAJARITO	POPL	19 36 S	63 39 W	766	00
PAQUIA SEE PAQUIA	POPL	15 37 S	67 19 W	766	00	PAJARITO	POPL	19 38 S	63 39 W	766	04
PAMPA	POPL	19 17 S	66 49 W	766	05	PAJCHA	POPL	16 07 S	68 40 W	766	04
PAMPA	POPL	15 42 S	68 01 W	766	04	PAJCHA	POPL	16 15 S	68 31 W	766	03
PANTAL, ARROYO	STRM	10 04 S	66 31 W	766	04	PAJCHA	POPL	17 42 S	65 37 W	766	04
PAICHA SEE PAJCHA	POPL	13 02 S	65 31 W	766	00	PAJCHA	POPL	18 02 S	65 31 W	766	04
PAICHA, RIO	STRM	15 32 S	67 46 W	766	01	PAJCHANI MOLINO	POPL	16 05 S	68 39 W	766	01
PAICOCO SEE PAVACOCO, QUEBRADA	STRM	16 10 S	68 28 W	766	00	PAJCHAPATA	POPL	17 53 S	65 27 W	766	04
PAICOLLO	POPL	20 49 S	65 52 W	766	02	PAJCHAS, RIO	STRM	15 22 S	62 42 W	766	04
PAILA SEE PUESTO DE PAILAS	POPL	17 39 S	62 48 W	766	00	PAJCHASI, RIO SEE PAJCHAS, RIO	STRM	15 22 S	68 42 W	766	00
PAILA, RIO	STRM	16 02 S	64 12 W	766	04	PAJCHI	POPL	21 30 S	65 58 W	766	01
PAILAS, RIO SEE PAILA, RIO	STRM	16 02 S	64 12 W	766	00	PAJICHO, ARMOTO	STRM	10 46 S	67 00 W	766	02
PAILI, RIO	STRM	15 44 S	68 05 W	766	02	PAJONAL	POPL	21 29 S	64 11 W	766	05
PAILIPAYA	POPL	15 45 S	68 09 W	766	02	PAJONAL	POPL	21 42 S	67 09 W	766	04
PAILITA	POPL	11 42 S	64 27 W	766	04	PAJONAL, CERRO	HT	14 37 S	68 19 W	766	04
PAILITA SEE PASLITA	POPL	13 31 S	64 39 W	766	00	PAJONAL, CERRO DE SEE					
PAILLUNA	POPL	17 18 S	68 42 W	766	00	PAJONAL, CERRO DEL	HT	22 30 S	67 54 W	766	00
PAILON SEE EL PAILON	POPL	17 39 S	62 45 W	766	00	PAJONAL, CERRO DEL	HT	22 30 S	67 54 W	766	02
PAILON	POPL	11 14 S	66 09 W	766	04	PAJONAL, PAMPA	PNPA	21 29 S	67 08 W	766	05
PAILON	POPL	12 22 S	66 33 W	766	04	PAJONALE GRANO, CERRO DEL SEE					
PAILON	POPL	13 04 S	64 52 W	766	04	PAJONAL, CERRO	HT	14 37 S	68 19 W	766	00
PAIONAL SEE EL PAJONAL	POPL	21 02 S	63 27 W	766	00	PAJONALES	HTS	21 09 S	63 03 W	766	04
PAIRUMANI SEE PAYRUMANI	POPL	17 26 S	65 29 W	766	00	PAJONALES, CERRO SEE					
PAIRUMANI	POPL	17 53 S	68 49 W	766	04	PAJONAL, CERRO DEL	HT	22 30 S	67 54 W	766	00
						PAJONAL GRANDE, CERRO SEE					
						PAJONAL, CERRO	HT	14 37 S	68 19 W	766	00

APPROVED FOR RELEASE: 2007/02/20: CIA-RDP01-00707R000200050004-8

PAJONALPA SEE PAJONALPAMPA	POPL	21 37 5	67 06 W	766	00	PALCA SEE LA PALCA	POPL	18 45 5	66 03 W	766	00
PAJONAL PAMPA	PMPA	21 05 5	67 15 W	766	01	PALCA	POPL	19 32 5	68 30 W	766	03
PAJONALPAMPA	POPL	21 37 5	67 06 W	766	02	PALCA SEE PELCA	POPL	20 03 5	66 10 W	766	00
PAJUNNA, ALTO DE	WFO	16 58 5	68 40 W	766	01	PALCA SEE TOJRAPALCA	POPL	20 15 5	66 27 W	766	00
PAUSIAMAYA	POPL	16 25 5	68 25 W	766	02	PALCA	POPL	20 32 5	66 10 W	766	05
PAUSIPAMPA	POPL	16 57 5	69 09 W	766	02	PALCA	POPL	20 33 5	65 38 W	766	04
PALACIAS, ARROYO SEE						PALCA	POPL	20 47 5	65 45 W	766	02
PALACIOS, ARROYO	STRM	12 12 5	68 20 W	766	00	PALCA SEE PALCA, CERRO	MT	16 35 5	68 03 W	766	00
PALACIOS	POPL	13 32 5	65 20 W	766	04	PALCA, ARROYO	STRM	10 52 5	65 36 W	766	04
PALACIOS	POPL	17 16 5	63 37 W	766	01	PALCA, ARROYO	STRM	11 23 5	65 50 W	766	04
PALACIOS	POPL	18 04 5	64 55 W	766	04						
PALACIOS, ARROYO	STRM	12 12 5	68 20 W	766	04	PALCA, CERRO	MT	16 35 5	68 03 W	766	03
PALACIOS, RIO	STRM	16 15 5	24 23 W	766	05	PALCA, CERRO	MT	16 36 5	67 55 W	766	04
PALACIOS, RIO SEE PALOMETILLAS, RIO	STRM	16 36 5	64 18 W	766	00	PALCA, CERRO SEE PALCA, CERRO DE	MT	17 19 5	66 29 W	766	00
PALACIOS, RIO	STRM	17 17 5	63 36 W	766	01	PALCA, CERRO DE SEE PALCA, CERRO	MT	16 35 5	68 03 W	766	00
PALCO, RIO SEE PALCOGO, RIO	STRM	16 18 5	65 28 W	766	00	PALCA, CERRO DE	MT	17 19 5	66 29 W	766	05
PALALA	POPL	21 25 5	65 44 W	766	04	PALCA, RIO	STRM	16 45 5	67 53 W	766	05
PALALA, ABRA DE	PASS	21 25 5	65 49 W	766	01	PALCA, RIO	STRM	18 19 5	66 47 W	766	01
PALALA, QUEBRADA DE	STRM	21 25 5	65 43 W	766	02	PALCACANCHA, QUEBRADA DE	STRM	20 55 5	65 32 W	766	01
PALALO	POPL	14 05 5	66 40 W	766	04	PALCA DE COPAVILQUE	POPL	18 41 5	65 13 W	766	02
PALAMANA	POPL	15 18 5	65 12 W	766	04	PALCA DE FLORES	POPL	20 01 5	65 32 W	766	04
PALAMANTA SEE PATAMANTA	POPL	16 22 5	68 24 W	766	00	PALCA GRANDE	POPL	20 45 5	65 16 W	766	05
PALANE, QUEBRADA DE SEE						PALCA GRANDE	POPL	21 25 5	64 26 W	766	04
PATANE, QUEBRADA DE	STRM	20 10 5	68 39 W	766	00	PALCA GRANDE	POPL	21 33 5	67 06 W	766	04
PALATA, QUEBRADA DE SEE						PALCA HIGJERA	POPL	20 41 5	65 29 W	766	01
PALATA, QUEBRADA DE	STRM	21 25 5	65 43 W	766	00	PALCAMARCA SEE PALCAMARCA	POPL	21 47 5	66 32 W	766	00
PALAYA	POPL	19 48 5	68 10 W	766	05						
PALCA	POPL	15 23 5	68 57 W	766	04	PALCAMARCA	POPL	20 57 5	66 03 W	766	01
PALCA	POPL	16 34 5	67 59 W	766	05	PALCALOMA	POPL	21 13 5	66 18 W	766	04
PALCA	POPL	17 16 5	66 05 W	766	04	PALCAMARCA	POPL	21 47 5	66 32 W	766	02
PALCA	POPL	17 20 5	69 06 W	766	02	PALCA MOLINO	POPL	18 11 5	65 39 W	766	04
PALCA	POPL	17 21 5	69 03 W	766	03	PALCAPAMPA	POPL	15 45 5	68 01 W	766	04
PALCA	POPL	17 42 5	64 54 W	766	04						
PALCA	POPL	17 44 5	65 35 W	766	04	PALCAPUNTA	POPL	20 58 5	65 46 W	766	02
PALCA SEE AYAPAMPA	POPL	17 44 5	65 36 W	766	00	PALCAPUNTA	POPL	21 19 5	65 55 W	766	01
PALCA	POPL	17 58 5	65 57 W	766	04	PALCA TAMBO	POPL	19 57 5	65 24 W	766	01
PALCA	POPL	18 18 5	65 12 W	766	04	PALCAVILQUE	POPL	19 43 5	65 14 W	766	01
PALCA SEE PALCA DE COPAVILQUE	POPL	18 41 5	65 13 W	766	00	PALCOCO	POPL	16 18 5	68 27 W	766	02
						PALCOCO, RIO SEE PAVACOCO, QUEBRADA	STRM	16 10 5	68 28 W	766	00
						PALCOCO, RIO	STRM	16 18 5	68 28 W	766	04

PALCOYO	POPL	20 14 5	65 11 W	766	01	PALMAR	POPL	15 29 5	68 23 W	766	05
PALERMO	POPL	15 45 5	63 42 W	766	02	PALMAR	POPL	15 30 5	68 23 W	766	05
PALERMO	POPL	17 47 5	66 19 W	766	04	PALMAR	POPL	17 04 5	65 18 W	766	04
PALESTINA	POPL	11 02 5	67 09 W	766	05	PALMAR	POPL	17 06 5	65 25 W	766	05
PALESTINA	POPL	14 56 5	61 37 W	766	04	PALMAR	POPL	17 42 5	60 45 W	766	04
PALMERA, RIO	STRM	15 25 5	68 55 W	766	01	PALMAR SEE EL PALMAR	POPL	17 51 5	63 09 W	766	00
PALMERA	POPL	15 34 5	68 55 W	766	04	PALMAR SEE EL PALMAR	POPL	21 54 5	63 39 W	766	00
PALMERA	POPL	18 19 5	63 24 W	766	00	PALMAR	LCTY	17 17 5	61 29 W	766	04
PALMERA	POPL	18 31 5	63 03 W	766	00	PALMAR	LCTY	18 38 5	64 54 W	766	04
PALMERA	POPL	14 37 5	66 40 W	766	00	PALMAR, ABRA DEL	PASS	21 24 5	63 48 W	766	01
PALMERA	LCTY	15 15 5	67 36 W	766	07	PALMAR, QUEBRADA	STRM	21 26 5	63 44 W	766	01
PALMERA	LCTY	15 15 5	67 34 W	766	00	PALMAR AGUARAY SEE AGUARAY	POPL	21 28 5	63 31 W	766	00
PALMERA	POPL	14 37 5	66 40 W	766	04	PALMARQUITO	POPL	21 26 5	63 47 W	766	03
PALMERA	POPL	17 07 5	69 19 W	766	04	PALMARQUITO	POPL	21 50 5	63 34 W	766	03
PALMERA	POPL	17 53 5	69 11 W	766	00	PALMAR DE LAS ISLAS	POPL	19 28 5	61 21 W	766	04
PALMERA	POPL	19 04 5	68 53 W	766	00	PALMAR DE LOS ANGELES	POPL	19 03 5	60 21 W	766	03
PALMERA	POPL	17 53 5	69 11 W	766	00	PALMAREAL	POPL	14 27 5	62 03 W	766	04
PALMERA	ISL	15 58 5	69 12 W	766	04	PALMARES, QUEBRADA	STRM	21 17 5	63 40 W	766	01
PALMERA	POPL	17 53 5	69 11 W	766	03	PALMAR FLOR SEE PALMA FLOR	POPL	12 43 5	66 38 W	766	00
PALMERA	POPL	19 00 5	64 33 W	766	00	PALMAR GRANDE	LCTY	21 35 5	63 30 W	766	01
PALMERA	POPL	20 58 5	65 46 W	766	00	PALMARITA SEE PALMARITO	POPL	16 49 5	62 37 W	766	00
PALMERA	POPL	10 20 5	67 10 W	766	04	PALMARITO	POPL	16 13 5	62 05 W	766	04
PALMERA	POPL	11 23 5	65 48 W	766	04	PALMARITO	POPL	16 49 5	62 37 W	766	05
PALMERA	POPL	15 39 5	68 20 W	766	02	PALMARITO	POPL	18 19 5	58 29 W	766	05
PALMERA	POPL	18 16 5	67 14 W	766	00	PALMARITO SEE EL PALMARITO	POPL	19 01 5	63 02 W	766	00
PALMERA	STRM	16 32 5	68 30 W	766	05	PALMARITO SEE SAN PEDRO	POPL	19 14 5	61 29 W	766	00
PALMERA	POPL	16 37 5	68 20 W	766	04	PALMARITO	POPL	19 26 5	61 33 W	766	04
PALMERA	POPL	16 37 5	68 21 W	766	01	PALMARITO	POPL	19 31 5	63 29 W	766	05
PALMERA	POPL	15 36 5	68 21 W	766	04	PALMARITO	POPL	17 51 5	64 15 W	766	04
PALMERA	POPL	16 37 5	68 21 W	766	00	PALMARITO	POPL	21 24 5	63 11 W	766	04
PALMA CON GAJO	POPL	17 21 5	61 29 W	766	01	PALMARITO SEE					
PALMA FLOR	POPL	12 43 5	66 38 W	766	04	PALMARITO, QUEBRADA DEL	STRM	19 07 5	63 43 W	766	00
PALMA LOS ANGELES SEE						PALMARITO, QUEBRADA DEL	STRM	19 07 5	63 43 W	766	04
PALMAR DE LOS ANGELES	POPL	19 03 5	60 21 W	766	00	PALMAR LOS ANGELES SEE					
PALMA NOR SEE PALMA FLOR	POPL	12 43 5	66 38 W	766	00	PALMAR DE LOS ANGELES	POPL	19 03 5	60 21 W	766	00
						PALMAR VIRUEZ	POPL	17 50 5	63 07 W	766	04
						PALMAS	POPL	20 58 5	64 13 W	766	04
						PALMAS	POPL	21 23 5	63 51 W	766	04

PALMAS, RIO DE LAS SEE					PALOMA MUYANA	POPL	17 29 S	65 56 W	766	04	
LAS PALMAS, RIO	STRM	16 33 S	58 53 W	766	00	PALOMAR	POPL	16 43 S	66 00 W	766	00
PALMA SECA	POPL	13 08 S	66 32 W	766	05	PALOMARI, CERRO SEE PALOMARI GRANDE	MT	14 42 S	69 14 W	766	00
PALMA SOLA	POPL	18 59 S	63 06 W	766	04	PALOMARI, CERRO SEE PALOMARI CUNCA	MT	14 44 S	69 14 W	766	00
PALMA SOLA	POPL	21 09 S	63 14 W	766	04	PALOMARI, PICO DE SEE					
PALMA SOLA	LCTY	14 48 S	64 52 W	766	04	PALOMARI GRANDE	MT	14 42 S	69 14 W	766	00
PALMERA SEE PALMIRA	POPL	11 43 S	67 53 W	766	00	PALOMARI CUNCA (BOLIVIA)S					
PALMER SEE PALMAS	POPL	20 58 S	64 13 W	766	00	NEYADO PALOMARI CUNCA (PERU)	MT	14 44 S	69 14 W	766	04
PALMERA	POPL	13 12 S	65 13 W	766	04	PALOMARI CUNCA, NEVADO SEE					
PALMERAS	POPL	11 27 S	68 29 W	766	04	PALOMARI CUNCA	MT	14 44 S	69 14 W	766	00
PALMERAS	POPL	11 38 S	68 31 W	766	04	PALOMARI GRANDE (BOLIVIA)S					
PALMIRA	POPL	10 33 S	65 43 W	766	04	NEYADO PALOMARI GRANDE (PERU)	MT	14 42 S	69 14 W	766	04
PALMIRA	POPL	10 55 S	68 13 W	766	04	PALOMARI GRANDE, NEVADO SEE					
PALMIRA	POPL	11 43 S	67 53 W	766	04	PALOMARI GRANDE	MT	14 42 S	69 14 W	766	00
PALMIRA	POPL	13 30 S	65 25 W	766	04	PALOMARI TRANCA (BOLIVIA)S					
PALMIRA	POPL	13 44 S	66 28 W	766	04	NEYADO PALOMARI TRANCA (PERU)	MT	14 43 S	69 12 W	766	04
PALMIRA	POPL	14 31 S	62 32 W	766	04	PALOMARI-TRANCA, CERRO SEE					
PALMIRA	POPL	15 57 S	64 27 W	766	05	PALOMARI TRANCA	MT	14 43 S	69 12 W	766	00
PALMIRA	POPL	16 40 S	62 10 W	766	04	PALOMARI TRANCA, NEVADO SEE					
PALMIRA	POPL	20 42 S	65 56 W	766	04	PALOMARI TRANCA	MT	14 43 S	69 12 W	766	00
PALMIRA, ARROYO	STRM	10 42 S	65 54 W	766	04	PALOMAR SEE EL PALOMAR	POPL	16 43 S	68 00 W	766	00
PALMITA SEE PALMIRA	POPL	14 31 S	62 32 W	766	00	PALO MARCADO	POPL	21 27 S	63 07 W	766	04
PALMITA SEE PALMITAS	POPL	19 42 S	58 48 W	766	00	PALOMAS, ARROYO SEE					
PALMITAS SEE LAS PALMITAS	POPL	11 17 S	65 52 W	766	00	PALOMAS, ARROYO DE LAS	STRM	13 29 S	63 03 W	766	00
PALMITAS	POPL	18 42 S	58 48 W	766	04	PALOMAS, ARROYO DE LAS	STRM	13 29 S	63 03 W	766	04
PALMITAS	POPL	18 43 S	64 02 W	766	04	PALOMAYO	POPL	21 29 S	65 35 W	766	01
PALMITO	POPL	18 53 S	58 22 W	766	03	PALOMETA, LAGUNA	LAKE	12 38 S	65 14 W	766	04
PALMITO	LCTY	15 58 S	66 59 W	766	04	PALOMETA, RIO	STRM	16 42 S	63 31 W	766	04
PALO, ISLA DE	ISL	11 17 S	66 43 W	766	04	PALOMETILLA, RIO SEE					
PALO, ISLA DE SEE PALO, ISLA DE	ISL	11 17 S	66 43 W	766	00	PALOMETILLAS, RIO	STRM	16 36 S	64 18 W	766	00
PALO, RIO	STRM	13 25 S	64 00 W	766	04	PALOMETILLAS SEE MACUMUCU, RIO	STRM	17 34 S	67 37 W	766	00
PALO A PIQUE SEE LA CUEVA	POPL	21 16 S	64 07 W	766	00	PALOMETILLAS, RIO	STRM	16 36 S	64 18 W	766	04
PALO BLANCO SEE PALOS BLANCOS	POPL	21 22 S	65 51 W	766	00	PALOMETILLAS, RIO SEE					
PALOCAS	POPL	20 44 S	66 28 W	766	04	PALOMETA, RIO	STRM	16 42 S	63 31 W	766	00
PALO ESCRITO	POPL	16 36 S	63 34 W	766	04	PALOMETA	POPL	16 29 S	60 53 W	766	04
PALO GRANDE, CACHUELA (BOLIVIA)S	FALL	10 26 S	65 24 W	766	04	PALO PINTADO	POPL	19 24 S	60 10 W	766	04
CACHUEIRA PAU GRANDE (BRAZIL)						PALO PLANTADO	POPL	20 56 S	63 25 W	766	01
PALOMA MUYANA SEE PALOMA MUYANA	POPL	17 29 S	65 56 W	766	00	PALOS BLANCAS SEE					
						PALOS BLANCOS, RIO	STRM	21 10 S	63 49 W	766	00

PALOS BLANCOS	POPL	16 41 S	62 22 W	766	04	PANPA GRANDE	POPL	21 43 S	65 48 W	766	03
PALOS BLANCOS	POPL	21 22 S	63 51 W	766	05	PANPA GRANDE	LCY	16 43 S	68 19 W	766	02
PALOS BLANCOS, RIO	STRM	21 10 S	63 49 W	766	01	PANPA GRANDE	LCY	22 01 S	64 32 W	766	04
PALQUIQUAY	POPL	21 49 S	65 22 W	766	04	PANPAGRANDE	POPL	19 38 S	64 15 W	766	04
PALQUIQUAYA SEE PALQUIQUAY	POPL	21 49 S	65 22 W	766	00	PANPA GRANDE, RIO	STRM	17 44 S	64 03 W	766	04
PALQUIPAL	POPL	20 52 S	65 56 W	766	01	PANPAGRANDE, RIO	STRM	16 35 S	66 18 W	766	04
PALQUIISA SEE VENERO LOHA	POPL	21 32 S	65 47 W	766	00	PANPAGRANDE, RIO SEE ORO, RIO DEL	STRM	16 38 S	66 16 W	766	00
PALQUIISA	POPL	21 39 S	65 46 W	766	04	PANPA MIAQUI	POPL	20 37 S	66 20 W	766	01
PALSURI, QUEBRADA DE SEE						PANPA TRUJOTA	POPL	20 31 S	66 38 W	766	01
PALSURI, QUEBRADA	STRM	20 32 S	66 10 W	766	00	PANPAJISI, CERRO	HT	16 28 S	68 07 W	766	02
PALTAPALTA	POPL	21 12 S	65 45 W	766	01	PANPAJISI, PICO SEE PANPAJISI, CERRO	HT	16 28 S	68 07 W	766	00
PALTAPUNTA SEE PALCAPUNTA	POPL	20 58 S	65 46 W	766	00	PANPA MAGACHI	POPL	18 26 S	68 54 W	766	02
PALTUMAYO	POPL	19 00 S	64 33 W	766	01	PANPAHUA	POPL	15 41 S	68 23 W	766	04
PALULUPANPA	POPL	21 30 S	64 40 W	766	01	PANPAPAMPAS	POPL	18 06 S	65 09 W	766	04
PANATA SEE PONATA	POPL	10 21 S	67 56 W	766	00	PANPAPELADA	POPL	21 25 S	67 14 W	766	04
PANAJASI	POPL	17 17 S	67 26 W	766	02	PANPA PURITARI SEE					
PANPA	POPL	16 16 S	68 38 W	766	02	PANPA DE PURITARI	POPL	20 58 S	67 07 W	766	00
PANPA	POPL	21 40 S	66 21 W	766	01	PANPARAYO	POPL	21 17 S	66 06 W	766	04
PANPA SEE COLORADA, PANPA	PHSA	20 34 S	68 25 W	766	00	PANPA REDONDA	POPL	19 14 S	64 29 W	766	04
PANPA AMARILLA	POPL	20 32 S	66 28 W	766	04	PANPA REDONDA	POPL	21 38 S	64 50 W	766	05
PANPA AULLAGAS	POPL	19 11 S	67 05 W	766	05	PANPA REDONDA	POPL	22 00 S	64 13 W	766	04
PANPACALLA	POPL	16 23 S	68 27 W	766	02	PANPAS	POPL	17 50 S	64 34 W	766	05
PANPACASA	POPL	19 40 S	65 45 W	766	01	PANPAS	POPL	18 29 S	63 46 W	766	04
PANPACOLLO SEE NESATA, CERRO	HT	19 44 S	68 22 W	766	00	PANPAS, RIO	STRM	18 37 S	63 44 W	766	04
PANPACOLLO, CERRO	HT	20 22 S	68 39 W	766	01	PANPA SOICO	POPL	19 26 S	65 13 W	766	01
PANPA COLORADA	POPL	18 44 S	63 35 W	766	04	PANPA TAMBO	POPL	19 24 S	65 22 W	766	01
PANPACUY	POPL	21 38 S	66 32 W	766	04	PANPA TAMBO	POPL	19 58 S	65 10 W	766	01
PANPA CUEVITAS	POPL	20 50 S	67 14 W	766	04	PANPATAMBO	POPL	21 04 S	65 35 W	766	04
PANPA DE ARISLACA	POPL	20 32 S	64 38 W	766	01	PANPACA	POPL	21 17 S	65 26 W	766	04
PANPA DE PURITARI SEE						PANPACACHI	POPL	18 20 S	66 21 W	766	05
PANPA DE PURITARI	POPL	20 58 S	67 07 W	766	00	PANPACHI	POPL	16 41 S	61 08 W	766	04
PANPA DE PURITARI SEE						PANACU	POPL	16 47 S	61 08 W	766	04
PANPA DE PURITARI	POPL	20 58 S	67 07 W	766	00	PANAGUA, RIO	STRM	20 08 S	66 06 W	766	05
PANPA DE PURITARI	POPL	20 58 S	67 07 W	766	01	PANANTALLA, ALTO DE	HT	19 36 S	68 34 W	766	04
PANPA GRANDE	POPL	18 05 S	64 06 W	766	05	PANANTI	POPL	21 44 S	63 18 W	766	04
PANPA GRANDE	POPL	20 17 S	64 01 W	766	04	PANANTI, QUEBRADA	STRM	21 46 S	63 37 W	766	01
PANPA GRANDE	POPL	20 44 S	65 27 W	766	05	PANARE	POPL	20 51 S	65 36 W	766	01
PANPA GRANDE	POPL	21 05 S	64 34 W	766	05						

PAN AZUCAR SEE PAN DE AZUCAR	POPL	17 50 S	66 01 W	766	00	PANTALEÓN DALENCE, PROVINCIA	PROV	18 20 S	66 55 W	766	00
PANCARA AMAYA	POPL	16 43 S	69 06 W	766	01	PANTANO	POPL	18 49 S	58 43 W	766	04
PANCHA, LAGUNA	LAKE	12 40 S	65 12 W	766	04	PANTANO, RÍO	STRM	17 56 S	62 49 W	766	04
PANCHI SEE PANACHI	POPL	16 41 S	61 08 W	766	00	PANTEÓN	LCTY	16 57 S	68 48 W	766	01
PANOCOCCHA, LAGUNA SEE						PANTEÓN	LCTY	17 10 S	68 28 W	766	01
PANCO COCHA	LAKE	17 31 S	65 39 W	766	00	PANTEÓN	LCTY	21 57 S	65 19 W	766	04
PAN DE AZUCAR	POPL	16 44 S	68 15 W	766	04	PANTEONAS	POPL	18 04 S	64 44 W	766	05
PAN DE AZUCAR	POPL	17 50 S	66 01 W	766	04	PANJA SEE PANJA	POPL	19 17 S	64 49 W	766	00
PAN DE AZUCAR	POPL	21 51 S	67 25 W	766	04	PANZA, ISLA SEE PANZA, ISLA DE	ISL	18 45 S	67 11 W	766	00
PAN DE AZUCAR, CERRO	MT	14 19 S	61 57 W	766	04	PANZA, ISLA DE	ISL	18 45 S	67 11 W	766	05
PAN DE AZUCAR, CERRO	MT	16 46 S	68 17 W	766	04	PANZOTA	POPL	19 08 S	67 12 W	766	04
PANCO	POPL	11 41 S	67 54 W	766	04	PAO CERRO, CAMPO SEE					
PANCO	POPL	11 48 S	67 19 W	766	04	PAO CERRO, CAMPOS	PLNS	13 38 S	61 15 W	766	00
PANCO SEE PANCO, DEPARTAMENTO DE	DEPT	11 20 S	67 40 W	766	00	PAO CERRO, CAMPOS	PLNS	13 38 S	61 15 W	766	04
PANCO, ARROYO	STRM	12 42 S	68 43 W	766	05	PAO FURADO, ISLA DE	ISL	12 29 S	63 55 W	766	05
PANCO, CANAL SEE PEDRO III, CANAL	CHAN	17 44 S	57 44 W	766	00	PAPACHACRA	POPL	21 37 S	64 17 W	766	04
PANCO, DEPARTAMENTO SEE						PAPACHACRALOMA	POPL	21 09 S	65 35 W	766	04
PANCO, DEPARTAMENTO DE	DEPT	11 20 S	67 40 W	766	00	PAPAGAIOS, CACHUELA DAS SEE					
PANCO, DEPARTAMENTO DE	DEPT	11 20 S	67 40 W	766	00	BANAMEIRA, CACHUELA	FALL	10 36 S	65 25 W	766	00
PANCO, RÍO SEE PEDRO III, CANAL	CHAN	17 44 S	57 44 W	766	00	PAPAGAYO	POPL	20 40 S	65 13 W	766	04
PANCHO	POPL	17 30 S	67 28 W	766	05	PAPAMBALA SEE PARAMBALA	POPL	14 24 S	67 30 W	766	00
PANELLAS, CACHUELA DAS SEE						PAPANTO	POPL	13 58 S	65 23 W	766	04
GUAJARA MIRIM, CACHUELA	FALL	10 46 S	65 22 W	766	00	PAPCRINTA SEE PAUCHINTA	POPL	15 49 S	67 43 W	766	00
PANGO SEE PONGO	POPL	16 20 S	67 56 W	766	00	PAPEL PAMPA	POPL	17 47 S	67 51 W	766	05
PANIAGUA	POPL	15 34 S	68 04 W	766	02	PAPEL PANPA	POPL	18 11 S	69 04 W	766	04
PANIZO, CERRO SEE PANIZOS, CERRO	MT	22 12 S	66 38 W	766	00	PAPUNCO	LCTY	16 43 S	69 04 W	766	04
PANIZO, PLANICIE DEL	PLN	22 11 S	67 36 W	766	05	PAQUETA, CERRO	MT	15 52 S	68 54 W	766	01
PANIZO, PORTEZUELO SEE						PAQUIA	POPL	15 37 S	67 19 W	766	01
PANIZO, PORTEZUELO DEL	PASS	22 24 S	67 56 W	766	00	PAQUICHA	POPL	14 32 S	68 34 W	766	04
PANIZO, PORTEZUELO DEL	PASS	22 24 S	67 56 W	766	04	PAQUIO	POPL	14 15 S	67 14 W	766	04
PANIZOS SEE PANIZOS, CERRO	MT	22 26 S	66 47 W	766	00	PAQUIO	POPL	18 26 S	59 29 W	766	04
PANIZOS, CERRO	MT	22 12 S	66 38 W	766	03	PAQUIO	POPL	16 53 S	61 57 W	766	04
PANIZOS, CERRO	MT	22 26 S	66 47 W	766	04	PAQUIO, ARROYO	STRM	10 35 S	66 55 W	766	04
PANIZOS HILLS SEE PANIZOS, CERRO	MT	22 12 S	66 38 W	766	00	PAQUISA, PASO DE SEE					
PANIZOS HILLS SEE PANIZOS, CERRO	MT	22 26 S	66 47 W	766	00	PAQUISA, PORTEZUELO DE	PASS	18 39 S	69 01 W	766	00
PANTALACA	POPL	20 41 S	68 11 W	766	05	PAQUISA, PORTEZUELO DE	PASS	18 39 S	69 01 W	766	00
PANTALEÓN DALENCE SEE						PAQUISA, PORTEZUELO DE	PASS	18 39 S	69 01 W	766	00
PANTALEÓN DALENCE, PROVINCIA	PROV	18 20 S	66 55 W	766	00	PAQUISA, PORTEZUELO DE ISOLIVIAS	PASS	18 39 S	69 01 W	766	04
						PASO DE PAQUISA (CHILE)	PASS	18 39 S	69 01 W	766	04

PAQUIZA, CERRO SEE PIQUISA, CERRO	MT	20 03 S	68 22 W	766	00	PARANGANI SEE PARANGALA	POPL	17 15 S	66 33 W	766	00
PAR, ESTACION SEE						PARANI	POPL	16 58 S	67 54 W	766	04
PARAGUAS, ESTACION	RSTA	19 43 S	66 36 W	766	00	PARANTACA	POPL	19 27 S	65 40 W	766	01
PARAGUAS, ESTACION	RSTA	19 43 S	66 36 W	766	02	PARANARA	POPL	15 50 S	68 06 W	766	04
PARABANO, CERRO	MT	18 25 S	63 36 W	766	04	PARAPETI SEE					
PARABOCA	POPL	19 18 S	62 30 W	766	03	SAN ANTONIO DEL PARAPETI	POPL	20 01 S	63 13 W	766	00
PARACHANI	POPL	18 49 S	66 15 W	766	01	PARAPETI	POPL	20 07 S	63 42 W	766	04
PARACHE	POPL	17 18 S	69 29 W	766	05	PARAPETI	POPL	20 10 S	63 55 W	766	01
PARACNANI SEE PARACHANI	POPL	18 49 S	66 15 W	766	00	PARAPETI	POPL	20 11 S	63 51 W	766	03
PARACTI	POPL	17 13 S	65 49 W	766	04	PARAPETI	POPL	20 12 S	63 57 W	766	01
PARACTITO	POPL	17 00 S	65 25 W	766	04	PARAPETI	LCTY	20 03 S	63 53 W	766	01
PARADA CANELAS	POPL	17 30 S	66 05 W	766	04	PARAPETI, RIO	STRM	18 58 S	62 21 W	766	04
PARADO CANELAS SEE PARADA CANELAS	POPL	17 30 S	66 04 W	766	00	PARAPUNTA	POPL	21 01 S	65 44 W	766	04
PARAGUA, CURICHE DE	NRSH	15 15 S	60 20 W	766	04	PARARANI	POPL	15 26 S	68 21 W	766	04
PARAGUA, RIBEIRAO SEE TARVO, RIO	STRM	14 47 S	61 03 W	766	00	PARARANI	LCTY	15 57 S	68 39 W	766	01
PARAGUA, RIO	STRM	13 34 S	61 53 W	766	04	PARAVILOQUE, CERRO DE SEE					
PARAGUAI, RIO SEE PARAGUAY, RIO	STRM	27 18 S	58 38 W	766	00	PARAVILOQUE, CERRO	MT	18 38 S	66 28 W	766	00
PARAGUASU SEE PARAGUAZU	POPL	10 56 S	69 34 W	766	00	PARCCO COCHA SEE PARCO COCHA	LAKE	17 31 S	65 39 W	766	00
PARAGUAY, RIO (SPANISH)						PARCCO COCHA SEE ACECO COCHA	LAKE	17 32 S	65 35 W	766	00
RIO PARAGUAI (PORTUGUESE)	STRM	27 18 S	58 38 W	766	04	PARCO	POPL	21 33 S	65 54 W	766	01
PARAGUAZU	POPL	10 56 S	69 34 W	766	03	PARCO COCHA	LAKE	17 31 S	65 39 W	766	02
PARAMANCO	POPL	16 36 S	68 31 W	766	02	PARCOCOCHA, LAGUNA SEE PARCO COCHA	LAKE	17 31 S	65 39 W	766	00
PARAISO	POPL	11 01 S	68 53 W	766	04	PARCOLLO SEE PAICOLLO	POPL	20 49 S	65 52 W	766	00
PARAISO SEE CENTRO PARAISO	POPL	11 02 S	69 30 W	766	00	PARCOPATA	POPL	16 36 S	68 13 W	766	04
PARAISO	POPL	13 52 S	65 16 W	766	04	PAROOL	POPL	11 32 S	66 07 W	766	04
PARAISO	POPL	14 29 S	68 21 W	766	05	PARODES, FORTIN SEE					
PARAISO	POPL	14 33 S	62 44 W	766	04	SUAREZ ARANA, FORTIN	FORT	18 40 S	60 09 W	766	00
PARAISO	POPL	14 52 S	60 46 W	766	03	PARODON, ARROYO	STRM	15 50 S	65 40 W	766	04
PARAISO	POPL	14 58 S	65 36 W	766	04	PAREDONES	POPL	11 33 S	65 35 W	766	04
PARAISO, ARROYO DEL SEE						PAREDONES	POPL	17 50 S	65 30 W	766	04
PARAISO, RIO	STRM	15 08 S	61 52 W	766	00	PAREDONES SEE ANZALDO	POPL	17 50 S	65 55 W	766	00
PARAISO, RIO	STRM	15 08 S	61 52 W	766	05	PARERONA SEE PERERONA	POPL	16 07 S	68 53 W	766	00
PARAL ANGOSTO	POPL	21 33 S	65 16 W	766	01	PERESAQUI SEE PERESAQUI	POPL	17 37 S	62 53 W	766	00
PARAMAYO SEE PACA MAYO	LCTY	20 24 S	66 42 W	766	00	PARI	POPL	17 25 S	68 37 W	766	01
PARAMBALA	POPL	14 24 S	67 30 W	766	04	PARIA	POPL	17 52 S	67 02 W	766	04
PARANAVI	POPL	19 47 S	66 58 W	766	04	PARIA, CERRO SEE PARIA, MORRO	MT	14 55 S	69 22 W	766	00
PARANGALA	POPL	17 15 S	66 33 W	766	04	PARIA, MORRO (BOLIVIA)					
PARANGANA SEE PARANGALA	POPL	17 15 S	66 33 W	766	00	CERRO PARI (PERU)	MT	14 55 S	69 22 W	766	04

PARIA GRANDE	POPL	17 55 S	66 24 W	766	05	PARQUIPUJO SEE PARQUIPUJO	POPL	16 11 S	68 57 W	766	00
PARIAVILQUE, CERRO	HT	18 38 S	66 28 W	766	04	PARRILLA	LCTY	17 20 S	68 28 W	766	01
PARIGUAMA	POPL	18 59 S	65 16 W	766	04	PARUMA, AGUADA DE					
PARIGUAYA	POPL	16 35 S	67 32 W	766	04	PARUMI, AGUADA DE	SPRG	20 58 S	68 21 W	766	00
PARIJAYA SEE PARIGUAYA	POPL	16 35 S	67 32 W	766	00	PARUMA, CERRO	HT	20 57 S	68 26 W	766	04
						PARUMI, AGUADA DE	SPRG	20 58 S	68 21 W	766	01
PARIJAMUERA, RIO	STRM	18 14 S	68 38 W	766	05	PARUPA	POPL	17 15 S	69 17 W	766	04
PARINATA	POPL	18 20 S	67 16 W	766	04	PASAJES	POPL	21 42 S	65 03 W	766	04
PARINA	POPL	17 07 S	68 32 W	766	04	PASAPE	POPL	17 07 S	68 46 W	766	04
PARINA, RIO	STRM	16 53 S	68 52 W	766	03	PASASAL SEE PACUSAL	POPL	13 14 S	62 11 W	766	00
PARINACOTA	POPL	18 39 S	68 03 W	766	05	PASCAL SEE PACUSAL	POPL	13 14 S	62 11 W	766	00
PARINACOTA, CERRO	HT	18 09 S	68 10 W	766	05	PASCANA	POPL	12 05 S	66 59 W	766	04
PARINACOTA, CERRO DE SEE						PASCANA	POPL	17 49 S	60 52 W	766	03
PARINACOTA, CERRO	HT	18 09 S	68 10 W	766	00	PASCANA, QUEBRADA	STRM	20 43 S	68 19 W	766	01
PARINAO CHILCA, RIO SEE PARINA, RIO	STRM	16 53 S	68 52 W	766	00	PASCANA, ALGARROBILLO SEE					
PARINCOTA, NEVADO SEE						ALGARROBILLO	POPL	18 06 S	62 57 W	766	00
PARINACOTA, CERRO	HT	18 09 S	68 10 W	766	00	PASCANA ALTA GRACIA	POPL	14 14 S	66 28 W	766	04
PARINOLQUE, MESETA SEE											
PARINOLQUE, MESETA DE	UPLD	20 44 S	65 37 W	766	00	PASCANA CACHITAS SEE					
PARINOLQUE, MESETA DE SEE						PASCANA LAS CACHITAS	POPL	17 36 S	62 10 W	766	00
PARINOLQUE, MESETA DE	UPLD	20 44 S	65 37 W	766	00	PASCANA CASA DE BARRO SEE					
PARINOLQUE, MESETA DE	UPLD	20 44 S	65 37 W	766	01	CASA DE BARRO	POPL	18 12 S	62 56 W	766	00
PARIO GRANDE SEE PARIA GRANDE						PASCANA CRUZ MENDEZ SEE					
PARISI	POPL	16 19 S	68 30 W	766	04	PASCANA CRUZ MENDEZ	LCTY	16 09 S	64 45 W	766	00
PARIS	POPL	13 33 S	61 29 W	766	04	PASCANA CRUZ MENDEZ	LCTY	16 09 S	64 45 W	766	04
						PASCANA DE LOPEZ	LCTY	17 37 S	62 37 W	766	04
PARIS	LCTY	11 38 S	65 16 W	766	04						
PARIS, PICO DE	HT	16 42 S	67 49 W	766	04	PASCANA DE RIVERO	POPL	18 08 S	60 03 W	766	04
PARIA GRANDE SEE PARIA GRANDE	POPL	17 55 S	66 24 W	766	00	PASCANA ESCORPIÓN	POPL	19 11 S	60 29 W	766	04
PARINACOTA SEE PARINACOTA	POPL	18 39 S	68 03 W	766	00	PASCANA HORNIGUEROTE	POPL	17 35 S	62 16 W	766	04
PARINICAL, RIO	STRM	11 57 S	68 40 W	766	04	PASCANA LA CANTORA	POPL	16 05 S	64 39 W	766	04
						PASCANA LA PLAYA	POPL	16 22 S	64 40 W	766	04
PAROSAYA	POPL	15 42 S	68 49 W	766	02						
PAROMA, AGUADA SEE						PASCANA LAS CACHITAS	POPL	17 36 S	62 10 W	766	04
PARUMI, AGUADA DE	SPRG	20 58 S	68 21 W	766	00	PASCANA LINEA ORIENTAL	POPL	16 40 S	64 46 W	766	04
PAROMA, CERRO SEE PARUMA, CERRO	HT	20 57 S	68 26 W	766	00	PASCANA LINEA ORIENTAL SEE					
PAROMA, NEVADO SEE PARUMA, CERRO	HT	20 57 S	68 26 W	766	00	PASCANA LINEA ORIENTAL	POPL	16 40 S	64 46 W	766	00
PARONCUCHO	POPL	21 43 S	67 05 W	766	01	PASCANA LOS JUNCOS	POPL	16 07 S	66 24 W	766	04
						PASCANA MENDEZ	LCTY	16 27 S	64 53 W	766	04
PAROTANI, ESTACION	RSTA	17 34 S	66 21 W	766	04						
PARQUIPUJO	POPL	16 13 S	68 57 W	766	03	PASCANA POZO REDONDO SEE					
PARQUIPUJO	POPL	17 10 S	69 18 W	766	04	POZO REDONDO	POPL	18 15 S	62 56 W	766	00

PASCANA POZO SECO SEE POZO SECO	POPL	18 06 S	62 57 W	766	00	PASTOS	POPL	21 18 S	65 35 W	766	04
PASCANA RIVERO SEE						PASTOS	POPL	21 26 S	66 02 W	766	01
PASCANA DE RIVERO	POPL	18 08 S	60 03 W	766	00	PASTOS GRAND, LAGUNA SEE					
PASCANA SAN BORJA	POPL	14 24 S	67 31 W	766	04	PASTOS GRANDES, LAGUNA	LAKE	21 43 S	67 46 W	766	00
PASCUA	POPL	11 07 S	67 22 W	766	04	PASTOS GRANDES, LAGUNA	LAKE	21 43 S	67 46 W	766	05
PASLITA	POPL	13 31 S	66 39 W	766	04	PASTURAJE SEE PASTURAJES	POPL	21 47 S	64 49 W	766	00
PASO	POPL	17 45 S	61 05 W	766	04	PASTURAJES	POPL	21 47 S	64 49 W	766	04
PASO ALTA GRACIA SEE						PATA	POPL	14 33 S	68 43 W	766	05
PASCANA ALTA GRACIA	POPL	14 14 S	66 28 W	766	30	PATA	POPL	14 59 S	68 29 W	766	03
PASO DE BOMBO	POPL	18 22 S	66 43 W	766	04	PATACAMAYA	POPL	17 14 S	67 55 W	766	04
PASO DEL TIGRE SEE POZO DEL TIGRE	POPL	17 34 S	62 02 W	766	00	PATACAMAYA	POPL	17 28 S	69 08 W	766	01
PASO GRANDE, RIO	STRM	10 43 S	65 45 W	766	04	PATA CAXUMO SEE PATA CATUMO	POPL	18 51 S	65 15 W	766	00
PASOCHINTA, RIO SEE PASUCHINTA, RIO	STRM	15 47 S	67 43 W	766	00	PATA CATUMO	POPL	18 51 S	65 15 W	766	04
PASO HORNIGUEROTE SEE						PATACHA	POPL	15 47 S	68 02 W	766	02
PASCANA HORNIGUEROTE	POPL	17 35 S	62 16 W	766	00	PATACHA, CERRO SEE PULUCHA, CERRO	MT	20 28 S	68 25 W	766	00
PASO LOS JUNCOS SEE						PATACHAHUI SEE PATACHA	POPL	15 47 S	68 02 W	766	00
PASCANA LOS JUNCOS	POPL	14 07 S	66 24 W	766	00	PATACHAYA SEE PATACAMAYA	POPL	17 14 S	67 55 W	766	00
PASOPAYA	POPL	18 42 S	64 54 W	766	04	PATAGONIA	POPL	10 58 S	69 08 W	766	04
PASO PETACA	POPL	22 39 S	64 27 W	766	04	PATAGONIA	POPL	12 24 S	65 39 W	766	04
PASO PETACAS SEE PASO PETACA	POPL	22 39 S	64 27 W	766	00	PATAGONIA, CERRO	HILL	12 21 S	65 30 W	766	04
PASORAPA	POPL	18 16 S	64 27 W	766	04	PATAMUJACA	POPL	17 18 S	68 02 W	766	04
PASORAPA, CUESTA	HILL	18 16 S	64 38 W	766	04	PATAICUMAS, ARROYO	STRM	12 35 S	66 59 W	766	04
PASORAPA, ESTACION	RSTA	18 06 S	64 44 W	766	04	PATALACA SEE PANTALACA	POPL	20 41 S	68 11 W	766	00
PASORAPA, QUEBRADA	STRM	18 06 S	64 45 W	766	04	PATALANI SEE PATALANI, CERRO DE	MT	19 51 S	68 32 W	766	00
PASORAPA, RIO SEE						PATALANI, CERRO DE	MT	19 51 S	68 32 W	766	04
PASORAPA, QUEBRADA	STRM	18 06 S	64 45 W	766	00	PATAMANTA	POPL	16 22 S	68 24 W	766	01
PASORAPILLA	POPL	18 29 S	64 17 W	766	04	PATAMANTA, RIO	STRM	16 22 S	68 21 W	766	02
PASO RIO	POPL	18 10 S	59 34 W	766	04	PATANCA SEE PATANCA, SERRANIA DE	MIS	21 57 S	65 04 W	766	00
PASTA	POPL	16 41 S	68 13 W	766	04	PATANCA, ALTO SEE TAJZARA, ALTO DE	MT	21 36 S	65 05 W	766	00
PASTCHI, ASRA DE	PASS	21 08 S	67 18 W	766	01	PATANCA, SERRANIA DE SEE					
PASTIA SEE PASLITA	POPL	13 31 S	66 39 W	766	00	TAJZARA, SERRANIA DE	MTE	21 50 S	65 00 W	766	00
PASTO, RIO	SECS	14 44 S	61 10 W	766	01	PATANCA, SERRANIA DE	MIS	21 57 S	65 04 W	766	04
PASTO ANCHO	POPL	18 14 S	59 59 W	766	04	PATANE, CERRO	MT	20 12 S	68 37 W	766	03
PASTO DE LOBOS SEE POSTA LOBOS	POPL	19 27 S	67 41 W	766	00	PATANE, QUEBRADA DE	STRM	20 10 S	68 39 W	766	01
PASTO GRANDE	POPL	16 46 S	68 03 W	766	01	PATA PATANI	POPL	16 27 S	68 10 W	766	02
PASTO GRANDE	POPL	17 43 S	67 09 W	766	04	PATAPATANI	POPL	16 19 S	68 41 W	766	01
PASTO GRANDE SEE TAMBO PASTO GRANDE	POPL	17 44 S	69 04 W	766	00	PATAPATANI	POPL	15 47 S	68 50 W	766	01
PASTOPATA	POPL	16 18 S	67 26 W	766	04	PATARAMI	POPL	16 35 S	68 49 W	766	04

PATARANI SEE PATURANI	POPL	17 14 5	68 01 W	766	00	PAU GRANDE, CACHUELA DE SEE	FALL	10 28 5	65 24 W	766	00
PATATANI, CERRO SEE	MT	19 51 5	68 32 W	766	00	PALO GRANDE, CACHUELA	POPL	18 39 5	59 55 W	766	04
PATALANI, CERRO DE	MT	19 51 5	68 32 W	766	00	PAUNANIA	POPL	17 50 5	60 41 W	766	04
PATICUNA	POPL	17 27 5	66 40 W	766	04	PAUNOCA	POPL	17 01 5	59 09 W	766	00
PATIPATI	POPL	19 32 5	65 38 W	766	02	PAURITAS SEE PAURITOS	POPL	17 53 5	62 58 W	766	05
PATO, AGUADA SEE PATO, AGUADA DEL	SPRG	16 46 5	65 04 W	766	00	PAURITO	POPL	17 01 5	59 09 W	766	03
PATO, AGUADA DEL	SPRG	16 46 5	65 04 W	766	01	PAURITOS	POPL	16 27 5	58 33 W	766	04
PATO, LAGO	LAKE	13 03 5	67 02 W	766	04	PAURO	POPL	16 43 5	61 01 W	766	04
PATO, LAGUNA SEE LOS PATOS, LAGUNA	LAKE	20 57 5	63 00 W	766	00	PAUROS	STRM	14 38 5	61 14 W	766	04
PATOS, ARROYO DE LOS	STRM	15 36 5	64 51 W	766	04	PAYA, RIO	STRM	16 10 5	68 28 W	766	01
PATOS, BAHIA DE LOS	BAY	16 30 5	58 20 W	766	04	PAYACOCO, QUEBRADA	STRM	16 10 5	68 28 W	766	00
PATOS, ISLA SEE PATOS, ISLA DE	ISL	11 18 5	64 54 W	766	00	PAYACOCO, QUEBRADA SEE	STRM	20 35 5	64 17 W	766	05
PATOS, ISLA DE	ISL	11 18 5	64 54 W	766	04	PAYACOCO, QUEBRADA	POPL	19 04 5	68 53 W	766	00
PATOS, LAGUNA DE LOS	LAKE	16 30 5	58 25 W	766	03	PAYACOLLO, CERRO	MT	19 04 5	68 53 W	766	00
PATOS, LAGUNA DOS SEE	LAKE	16 30 5	58 25 W	766	00	PAYACOLLO, CERRO	MT	19 04 5	68 53 W	766	00
PATOS, LAGUNA DE LOS	LAKE	16 30 5	58 25 W	766	00	PAYACOLLO, CERRO	POPL	20 24 5	65 18 W	766	00
PATOS, QUEBRADA DE LOS	STRM	15 40 5	64 52 W	766	04	PAYACOTA SEE PAYACOTA DEL CARMEN	POPL	20 24 5	65 18 W	766	04
PATOS, RIO SEE PALCA, RIO	STRM	18 19 5	66 47 W	766	00	PAYACOTA DEL CARMEN	POPL	17 26 5	65 29 W	766	04
PATROCINIO	POPL	23 31 5	63 14 W	766	04	PATUMANI	POPL	17 33 5	65 38 W	766	00
PATUANI	LCTY	20 13 5	65 45 W	766	01	PAYUPUYU SEE MUYUTO	POPL	18 36 5	64 55 W	766	05
PATUJALI	POPL	20 53 5	65 48 W	766	01	PAZNA	STRM	18 40 5	67 01 W	766	05
PATUJO SEE PATUJO	POPL	17 05 5	59 05 W	766	00	PAZO ANTONIO SEE POZO ANTONIO	POPL	15 33 5	62 27 W	766	00
PATUJO	POPL	16 45 5	63 47 W	766	04	PECATAYA	POPL	20 04 5	64 08 W	766	05
PATUJO	POPL	17 05 5	59 05 W	766	04	PECHACO, RIO SEE PELECHICO, RIO	STRM	14 31 5	68 45 W	766	00
PATUNI	LCTY	15 56 5	68 04 W	766	01	PEDRAL, QUEBRADA	STRM	22 15 5	64 50 W	766	04
PATURAN	POPL	17 14 5	68 01 W	766	04	PEDRADA	POPL	22 03 5	64 27 W	766	04
PATURANI	POPL	15 45 5	68 51 W	766	04	PEDRAS, RIO DAS SEE NACONIA, ARROYO	STRM	22 03 5	64 27 W	766	00
PATUYAI SEE PATUJALI	POPL	20 53 5	65 48 W	766	00	PEDRAZA SEE PEDRADA	POPL	11 46 5	64 28 W	766	04
PAUCARCOLLO	POPL	17 20 5	68 49 W	766	01	PEDREGAL	HILL	15 59 5	62 10 W	766	04
PAUCERNE, RIO	STRM	13 34 5	61 14 W	766	04	PEDREGOSA, COLINA	STRM	15 47 5	68 04 W	766	00
PAUCHINTA	POPL	15 46 5	67 43 W	766	05	PEDRO, RIO SEE MUPUJAMIRA, RIO	CHAN	17 44 5	57 44 W	766	04
PAUCHINTA, LAGUNA	LAKE	16 12 5	68 11 W	766	01	PEDRO II, CANAL	POPL	20 53 5	63 25 W	766	04
PAUCHINTA, RIO	STRM	15 28 5	68 25 W	766	04	PEDRO GRANDE	POPL	17 58 5	63 18 W	766	04
PAUCHINTA, RIO	STRM	15 47 5	67 43 W	766	04	PEDRO LORENZO	STRM	10 46 5	67 00 W	766	00
PAUCOLLO, CERRO	MT	20 04 5	68 15 W	766	01	PEJECH, ARROYO SEE PAJICHO, ARROYO	POPL	15 43 5	62 19 W	766	04
PAUCOLLO, CERRO	MT	20 33 5	68 28 W	766	03	PEJICHE					
PAUDIJE	POPL	14 14 5	67 08 W	766	04						
PAU GRANDE, CACHUEIRA SEE											
PALO GRANDE, CACHUELA	FALL	10 28 5	65 24 W	766	00						

PEJIS	POPL	17 56 S	63 15 W	766	04	PEÑA, LAGUNA DE SEE				
PEJRAYA SEE POJRAYA	POPL	17 44 S	14 49 W	766	00	LA PEÑA, LAGUNA	LAKE	19 31 S	63 42 W	766 00
PEKAKARA, CERROS DE	HTS	16 19 S	67 44 W	766	03	PEÑA, RÍO DE LA SEE				
PEKAKARA CHICO SEE						PEÑAS, RÍO DE LAS	STRM	16 38 S	66 15 W	766 00
PEKAKARA CHICO, CERRO	HTS	16 20 S	67 47 W	766	00	PEÑA AMARILLA	POPL	11 34 S	66 34 W	766 04
PEKAKARA CHICO, CERRO	HTS	16 20 S	67 47 W	766	04	PEÑA BLANCA	POPL	20 59 S	65 52 W	766 04
						PEÑA BLANCA	POPL	21 34 S	65 56 W	766 04
PEKAKARA GRANDE SEE						PEÑA BLANCA	POPL	21 39 S	65 19 W	766 04
PEKAKARA GRANDE, CERRO	HTS	16 18 S	67 40 W	766	00	PEÑA BLANCA	POPL	21 39 S	66 58 W	766 05
PEKAKARA GRANDE, CERRO	HTS	16 18 S	67 40 W	766	04	PEÑA BLANCA	LCTY	21 46 S	65 47 W	766 01
PEKIN	POPL	11 04 S	66 11 W	766	04	PEÑABLANCA	POPL	21 17 S	65 53 W	766 01
PELADA, ABRA SEE PELADA, ABRA DE	PASS	22 01 S	64 54 W	766	00	PEÑA BLANCA, QUEBRADA SEE				
PELADA, ABRA DE	PASS	22 01 S	64 54 W	766	04	ESQUINA BLANCA, QUEBRADA	STRM	21 56 S	65 27 W	766 00
PELADA, GRAN PAMPA	PMPA	21 04 S	66 57 W	766	05	PEÑA BLANCA, QUEBRADA DE	STRM	20 44 S	68 21 W	766 01
PELADAS, LOMAS	HILL	21 55 S	64 23 W	766	04	PEÑACASA SEE IRUPAMPA	POPL	21 38 S	64 46 W	766 00
PELADERAS	POPL	18 53 S	62 43 W	766	04	PEÑA CHARQUE	LCTY	14 39 S	67 38 W	766 01
PELADO, CERRO	HT	15 16 S	67 24 W	766	01	PEÑA COLORADA	POPL	17 08 S	67 38 W	766 02
PELADO, CERRO	HT	15 38 S	67 04 W	766	01	PEÑA COLORADA	POPL	18 10 S	64 50 W	766 04
PELADO, CERRO	HT	16 23 S	62 10 W	766	04	PEÑA COLORADA	POPL	18 22 S	63 45 W	766 04
PELADO, SERRANIA DEL	HTS	15 32 S	67 08 W	766	03	PEÑA COLORADA SEE RÍO GRANDE	POPL	18 31 S	63 34 W	766 00
PELAPELA, ABRA DE SEE						PEÑA COLORADA	POPL	21 54 S	62 28 W	766 04
PELADA, ABRA DE	PASS	22 01 S	64 54 W	766	00	PEÑA COLORADO SEE PEÑA COLORADA	POPL	18 10 S	64 50 W	766 00
PELCA	POPL	20 03 S	66 10 W	766	04	PERADERIA	POPL	19 54 S	63 56 W	766 04
PELECHUCO	POPL	14 48 S	69 04 W	766	05					
PELECHUCO, ABRA	PASS	14 51 S	65 07 W	766	04	PEÑA GRANDE, CERRO	HT	21 54 S	64 25 W	766 04
PELECHUCO, PASO SEE PELECHUCO, ABRA	PASS	14 51 S	69 07 W	766	00	PEÑA GUARAYOS	LCTY	12 34 S	66 53 W	766 04
PELECHUCO, PASO DE SEE						PEÑA RAJADA	POPL	21 51 S	65 14 W	766 04
PELECHUCO, ABRA	PASS	14 51 S	69 07 W	766	00	PEÑAS	POPL	13 43 S	61 59 W	766 04
PELECHUCO, RÍO	STRM	14 31 S	68 45 W	766	04	PEÑAS	POPL	16 15 S	68 30 W	766 05
PELERA	POPL	15 26 S	67 52 W	766	04	PEÑAS	POPL	18 40 S	66 45 W	766 05
PELERA, RÍO	STRM	15 26 S	67 52 W	766	04	PEÑAS, ARROYO	STRM	11 26 S	69 04 W	766 04
PELERE SEE PELERA	POPL	15 26 S	67 52 W	766	00	PEÑAS, RÍO	STRM	16 51 S	66 13 W	766 04
PELINI SEE FELINI	POPL	15 22 S	68 31 W	766	00	PEÑAS, RÍO DE LAS	STRM	16 38 S	66 15 W	766 04
PELLA	POPL	19 53 S	68 19 W	766	04	PENSAIVAL, ISLA SEE PINDAIVAL, ISLA	ISL	11 39 S	65 43 W	766 00
PELOTA	POPL	10 08 S	66 53 W	766	04					
PELOUISA	POPL	21 24 S	65 41 W	766	01	PENINSULA	POPL	11 04 S	67 14 W	766 04
PEÑA	POPL	14 38 S	67 34 W	766	04	PENINSULA	POPL	14 55 S	60 43 W	766 05
PEÑA SEE IRUPAMPA	POPL	21 38 S	66 46 W	766	00	PENINSULA	LCTY	11 06 S	67 13 W	766 04
PEÑA, LAGUNA SEE LA PEÑA, LAGUNA	LAKE	19 31 S	63 42 W	766	00	PENINSULA SEE PENINSULA	POPL	14 55 S	60 43 W	766 00
						PEÑO, RÍO DE LA SEE				
						PEÑAS, RÍO DE LAS	STRM	16 38 S	66 15 W	766 00

PEROL	POPL	16 44 S	67 56 W	766	01	PERITIAL	POPL	20 22 S	63 28 W	766	04
PENSAMIENTO SEE EL PENSAMIENTO	POPL	14 44 S	61 35 W	766	00	PEROLANI	POPL	15 52 S	67 48 W	766	01
PERINAL	POPL	18 46 S	64 44 W	766	04	PEROMBIVY BRETII	POPL	21 29 S	63 44 W	766	01
PERINALITO	POPL	18 48 S	64 44 W	766	04	PEROTO	POPL	14 50 S	64 31 W	766	04
PEQUETA, PAMPA	PHPA	19 55 S	68 14 W	766	03	PENOTO SEE PEREOTO	POPL	17 29 S	63 26 W	766	00
PERA	POPL	18 08 S	64 50 W	766	04	PERRO CANSADO	POPL	15 30 S	60 42 W	766	04
PERACHILLA	POPL	20 09 S	64 01 W	766	01	PERROGON	POPL	17 31 S	62 48 W	766	04
PERACHILLAR SEE PERACHILLA	POPL	20 09 S	64 01 W	766	00	PERSEVERANCIA	POPL	10 26 S	66 06 W	766	04
PERADIO, LAGUNA SEE PANCHA, LAGUNA	LAKE	12 40 S	65 12 W	766	00	PERSEVERANCIA	POPL	10 32 S	65 12 W	766	04
PERAL SEE MIRAL	POPL	21 32 S	65 16 W	766	00	PERSEVERANCIA	POPL	14 44 S	62 48 W	766	05
PERASPAMPA SEE PEREZ PAMPA	POPL	18 56 S	65 06 W	766	00	PERSEVERANCIA	POPL	17 41 S	63 47 W	766	04
PERCA SEE PELCA	POPL	20 03 S	66 10 W	766	00	PERU SEE EL PERU	POPL	12 07 S	66 16 W	766	00
PERCANAYOC	POPL	21 35 S	65 35 W	766	01	PERU	POPL	17 52 S	62 50 W	766	04
PERCANE SEE PERICANE	POPL	16 11 S	61 05 W	766	00	PERUANI	POPL	20 48 S	66 41 W	766	04
PERCHELES	POPL	18 11 S	63 19 W	766	04	PERUANI	POPL	21 14 S	67 17 W	766	34
PEREIRA	LCTY	18 07 S	64 44 W	766	04	PESCA	POPL	19 00 S	67 55 W	766	04
PEREOTO	POPL	17 29 S	63 26 W	766	03	PESCADA	POPL	21 31 S	65 37 W	766	01
PERERETA	POPL	18 06 S	64 48 W	766	05	PESCADO SEE VILLA SERRANO	POPL	19 06 S	64 23 W	766	00
PERERETA SEE PERERETA, PARADERO	RSTA	18 07 S	64 47 W	766	00	PESCADO, RIO DEL	STRM	19 19 S	64 15 W	766	04
PERERETA, PARADERO	RSTA	18 07 S	64 47 W	766	04	PESCARIA	POPL	12 47 S	63 05 W	766	04
PERERETA, QUEBRADA	STRM	18 07 S	64 48 W	766	04	PESCUA	POPL	21 29 S	65 50 W	766	04
PERESADUI	POPL	17 37 S	62 53 W	766	01	PESENEMA	POPL	18 17 S	59 27 W	766	04
PEREZ	POPL	11 40 S	68 27 W	766	04	PESOE SEE TARVO	POPL	15 06 S	60 34 W	766	00
PEREZ	POPL	18 06 S	64 44 W	766	04	PESOE SEE TAPERA PEZOE	POPL	15 07 S	60 27 W	766	00
PEREZ	POPL	20 18 S	64 12 W	766	04	PESOPAYA SEE PASOPAYA	POPL	18 42 S	64 54 W	766	00
PEREZ PAMPA	POPL	18 56 S	65 06 W	766	02	PESTOREA, RIO SEE CARBON, ARROYO	STRM	12 50 S	64 34 W	766	00
PEREZ TAMBO	POPL	20 10 S	65 34 W	766	04	PESTOMEZE, RIO SEE					
PERI SEE PERI, RIO	STRM	16 14 S	67 31 W	766	00	LA CRUZ, ARROYO DE	STRM	12 52 S	64 47 W	766	00
PERI, RIO	STRM	16 14 S	67 31 W	766	04	PETACA SEE PASO PETACA	POPL	22 39 S	64 17 W	766	00
PERICANE	POPL	16 11 S	61 05 W	766	04	PETACA, CAJON DE LA	GRGE	18 11 S	63 34 W	766	04
						PETACAS	LCTY	18 10 S	63 33 W	766	05
PERIQUITOS, ARROYO SEE						PETAMANI SEE RETAMANI	POPL	17 29 S	66 38 W	766	00
PERIQUITOS, ARROYO	STRM	10 05 S	65 20 W	766	00	PETAS	POPL	16 41 S	61 09 W	766	04
PERIQUITOS, ARROYO	STRM	10 05 S	65 20 W	766	04	PETAS, ARROIO DAS SEL					
PERIQUITOS, CACHOEIRA SEE						LAS PETAS, RIO	STRM	16 41 S	58 26 W	766	00
PERIQUITOS, CACHUELA	FALL	10 05 S	65 18 W	766	00	PETAS, RIO SEE LAS PETAS, RIO	STRM	16 41 S	58 26 W	766	00
PERIQUITOS, CACHOEIRA DOS SEE						PETROLERA SEE LA PETROLERA	POPL	21 57 S	63 26 W	766	00
PERIQUITOS, CACHUELA	FALL	10 05 S	65 18 W	766	00						
PERIQUITOS, CACHUELA BRASILEIA	FALL	10 05 S	65 18 W	766	05	PETUQUILLA, ARROYO SEE					
CACHOEIRA DOS PERIQUITOS (BRAZIL)	FALL	10 05 S	65 18 W	766	05	MURRO, ARROYO	STRM	12 26 S	66 52 W	766	00

PEZ	POPL	10 54 5	67 13 W	766	04	PICOPLANCHA	POPL	15 09 5	67 02 W	766	03
PEZONES	POPL	17 06 5	58 28 W	766	03	PICOPLANCHE SEE PICOPLANCHA	POPL	15 09 5	67 02 W	766	00
PIACACO, CERRO	MT	17 13 5	68 01 W	766	02	PICULA	POPL	19 56 5	65 34 W	766	02
PIACALA SEE TIACALA	POPL	18 15 5	67 07 W	766	00	PICULA, CERRO	MT	21 45 5	66 14 W	766	01
PIACOCO, CERRO SEE PIACACO, CERRO	MT	17 13 5	68 01 W	766	00	PICUTA SEE PICULA	POPL	19 56 5	65 34 W	766	00
PIAMAY	POPL	10 12 5	66 58 W	766	04	PIEDADE SEE LA PIEDAD	POPL	16 22 5	58 38 W	766	00
PIAUBY, ARROYO SEE PIAUBY, RIO	STRM	10 58 5	69 09 W	766	00	PIE DE LA CORDILLERA	POPL	17 22 5	65 35 W	766	04
PIAUBY, RIO	STRM	10 58 5	69 09 W	766	04	PIEDRA SEE LA PIEDRA	POPL	18 29 5	63 37 W	766	00
PIBATO, CERRO SEE PITATCE, CERRO	MT	15 48 5	60 55 W	766	00	PIEDRA, ARROYO	STRM	9 59 5	65 19 W	766	04
PICA BAJA	LCTY	18 04 5	63 33 W	766	01	PIEDRA BLANCA	POPL	16 44 5	67 46 W	766	04
PICABAJO SEE PICA BAJA	LCTY	18 04 5	63 33 W	766	00	PIEDRA BLANCA	POPL	21 05 5	65 58 W	766	01
PICACANI	POPL	18 11 5	68 21 W	766	04	PIEDRA BLANCA	POPL	21 04 5	65 58 W	766	01
PICACHANI	POPL	17 24 5	68 36 W	766	02	PIEDRA BLANCA	POPL	21 13 5	65 37 W	766	04
PICA DE HIQUERAS SEE LA POROMITA	POPL	20 41 5	65 28 W	766	00	PIEDRA BLANCA	POPL	21 55 5	63 36 W	766	03
PICAFLO	POPL	14 19 5	61 46 W	766	04	PIEDRA BLANCA	LCTY	14 54 5	68 30 W	766	01
PICA HIQUERAS SEE LA POROMITA	POPL	20 41 5	65 28 W	766	00	PIEDRA GOMEZ, CAMPO DE SEE					
PICANI SEE PICACANI	POPL	18 11 5	66 21 W	766	00	PIEDRA POMEZ, CAMPO DE	PLA	20 54 5	68 08 W	766	00
PICARDIA	POPL	14 28 5	62 04 W	766	04	PIEDRA GRANDE SEE PIEDRA GRANDE	POPL	21 21 5	67 55 W	766	00
PICHA SEE PICHO	POPL	16 21 5	67 47 W	766	00	PIEDRA GRANDE	POPL	10 11 5	65 19 W	766	04
PICACANI SEE PICACHANI	POPL	17 24 5	68 36 W	766	00	PIEDRA GRANDE	POPL	21 21 5	67 55 W	766	04
PICACANI	POPL	20 04 5	64 29 W	766	04	PIEDRA GRANDE	LCTY	21 25 5	67 05 W	766	01
PICACANI, RIO	STRM	20 04 5	64 29 W	766	01	PIEDRANESA	POPL	17 51 5	64 01 W	766	04
PICHAGAS SEE PICHAGAS	POPL	17 51 5	68 32 W	766	00	PIEDRANCA, RIO	STRM	19 22 5	64 58 W	766	01
PICHAGAS, RIO SEE CARANGUILLAS, RIO	STRM	17 31 5	68 27 W	766	00	PIEDRANSA SEE PIEDRANCA, RIO	STRM	19 22 5	64 58 W	766	00
PICHAGA, CERRO	MT	19 04 5	66 45 W	766	04	PIEDRA PINTADA	POPL	21 37 5	64 40 W	766	04
PICHAGAS	POPL	17 51 5	68 32 W	766	03	PIEDRA POMEZ, CAMPO DE SEE					
PICHAGAS SEE PICHAGAS, QUEBRADA	STRM	17 47 5	68 30 W	766	00	PIEDRA POMEZ, CAMPO DE	PLA	20 54 5	68 08 W	766	00
PICHAGAS, QUEBRADA	STRM	17 47 5	68 30 W	766	03	PIEDRA POMEZ, CAMPO DE	PLA	20 54 5	68 08 W	766	00
PICHICA	POPL	21 06 5	67 10 W	766	04	PIEDRAS SEE LAS PIEDRAS	POPL	11 57 5	68 04 W	766	00
PICHICOLLO, CERRO	MT	20 17 5	68 35 W	766	01	PIEDRAS, ISLA DE LAS	ISL	10 43 5	65 22 W	766	04
PICHINI	POPL	15 17 5	68 31 W	766	03	PIEDRA SANTA SEE LA PIEDRA SANTA	POPL	18 04 5	64 12 W	766	00
PICHO	POPL	15 21 5	67 47 W	766	04						
PICHU SEE PICHO	POPL	16 21 5	67 47 W	766	00	PIEDRA VALIENTE	POPL	16 48 5	67 47 W	766	01
PICHUNI	POPL	16 34 5	68 30 W	766	04	PIEDRE BLANCA SEE PIEDRA BLANCA	POPL	21 55 5	63 36 W	766	00
PICHUTI SEE PICHUNI	POPL	16 34 5	68 30 W	766	00	PIEDRITAS SEE LAS PIEDRITAS	POPL	16 03 5	60 19 W	766	00
PICO BLANCO (CERRO) SEE BLANCO, PICO	MT	20 27 5	68 26 W	766	00	PIEDRITAS SEE PIEDRITAS, RIO	STRM	15 11 5	61 00 W	766	00
PICO DE SAN MIGUEL	POPL	17 16 5	66 19 W	766	04	PIEDRITAS, RIO	STRM	15 11 5	61 00 W	766	03

PIGA, CERRO	MT	20 05 S	68 46 W	766	04	PILON	LCTY	10 06 S	66 31 W	766	04
PIMAY SEE PIAMAY	POPL	10 12 S	66 58 W	766	00	PILON, CADENA	MTS	15 30 S	67 07 W	766	01
PISSANI, CERRO DE SEE						PILON, CERRO	MT	15 30 S	67 06 W	766	04
PILANUITU	MT	19 04 S	68 27 W	766	00	PILON, SIERRANIA SEE PILON, CADENA	MTS	15 30 S	67 07 W	766	00
PILANUITU, LAGUNA SEE PILA MUITTU	LAKE	17 35 S	65 31 W	766	01	PILONE, CERRO	MT	15 31 S	68 03 W	766	05
	LAKE	17 35 S	65 31 W	766	00						
PILANCHO	POPL	17 40 S	65 14 W	766	04	PILPINA	POPL	17 38 S	65 33 W	766	05
PILANTOCA SEE PITANTONA	POPL	18 41 S	65 42 W	766	00	PINAL SEE EL PINAL	POPL	22 10 S	64 44 W	766	00
PILAR SEE TARAIRI	POPL	21 05 S	63 24 W	766	00	PINAL, CERRO SEE EL PINAL, CERRO	MT	22 09 S	64 44 W	766	00
PILAYA SEE PINAYA	POPL	16 41 S	67 48 W	766	00	PINAS SEE PINAS, CERRO	MT	17 13 S	66 27 W	766	00
PILAYA	POPL	20 57 S	64 45 W	766	04	PINAS, AMPOTO	STRM	11 19 S	67 04 W	766	04
PILAYA, CERRO	MT	20 28 S	68 39 W	766	01	PINAS, CERRO	MT	17 13 S	66 27 W	766	01
PILAYA, QUEBRADA	STRM	20 57 S	64 45 W	766	01	PINAS, CERRO DE SEE PINAS, CERRO	MT	17 13 S	66 27 W	766	00
PILAYA, RIO	STRM	20 55 S	64 04 W	766	05	PINAYI	POPL	19 15 S	66 47 W	766	05
PILAYA, RIO SEE PILAYA, QUEBRADA	STRM	20 57 S	64 45 W	766	00	PINAYA	POPL	16 41 S	67 48 W	766	01
PILAYO, RIO SEE PILAYA, RIO	STRM	20 55 S	64 04 W	766	00	PINAYA	POPL	16 54 S	68 10 W	766	01
PILCA SEE PALCA	POPL	19 32 S	68 30 W	766	00	PINAYA, RIO	STRM	16 42 S	67 54 W	766	01
PILCARA	POPL	15 22 S	67 58 W	766	01	PINCAL SEE EL PINCAL	POPL	19 25 S	63 43 W	766	00
PILCOMAYO	POPL	21 04 S	64 03 W	766	05	PINCAL	POPL	20 01 S	63 45 W	766	04
PILCOMAYO SEE PILCOMAYO, RIO	STRM	25 21 S	57 42 W	766	00	PINDAIVAL, ISLA	ISL	11 39 S	65 43 W	766	04
PILCOMAYO, RIO	STRM	20 08 S	66 55 W	766	04	PINEMIRI SEE PIRAMIRI	POPL	19 59 S	63 57 W	766	02
PILCOMAYO, RIO	STRM	25 21 S	57 42 W	766	03	PINEON DE BURROS	POPL	21 52 S	66 21 W	766	01
PILCOYO (SEE PALCOYO)	POPL	20 14 S	65 11 W	766	00	PINAPIN, CERRO SEE					
PILCOMAYO, QUEBRADA SEE						PINTAPINTANI, CERRO	MT	19 53 S	68 33 W	766	00
SULPIMAYO, RIO	STRM	20 52 S	64 59 W	766	00	PINOCO	POPL	16 27 S	68 46 W	766	04
PILCOMAYO, RIO SEE PILCOMAYO, RIO	STRM	10 08 S	66 55 W	766	00	PINOS	POPL	21 36 S	64 54 W	766	04
PILIAPU, RIO	STRM	14 31 S	68 44 W	766	04	PINTAPINTANI, CERRO	MT	19 40 S	68 29 W	766	03
PILIPILI	POPL	19 32 S	64 07 W	766	04	PINTAPINTANI, CERRO	MT	19 53 S	68 33 W	766	02
PILIPILI SEE PILIPILI	POPL	19 32 S	64 07 W	766	00	PINTO	POPL	16 28 S	65 13 W	766	04
PILIPO, RIO SEE PILIAPU, RIO	STRM	14 31 S	68 44 W	766	00	PINYAN ORCO SEE PINYAN ORCO	MT	14 31 S	69 10 W	766	00
PILLAYINCO SEE PILLAYINTO	POPL	19 24 S	68 22 W	766	00	PINYAN ORCO ISOLIVIAI					
PILLANA SEE PILLANTA	POPL	20 23 S	68 36 W	766	00	CERRO CHILLCAE (PERU)	MT	14 31 S	69 10 W	766	04
						PIOCOCA	POPL	17 47 S	61 02 W	766	04
PILLANIYOC	POPL	20 57 S	65 42 W	766	01	PIOCOCA SEE PIOCOCA	POPL	17 47 S	61 02 W	766	00
PILLANTA	POPL	20 23 S	68 36 W	766	04	PIPI	POPL	20 06 S	63 25 W	766	03
PILLANJA SEE RILLANJA	POPL	21 21 S	65 19 W	766	00	PIPIETAN	POPL	19 30 S	65 17 W	766	01
PILLAPI	POPL	16 29 S	68 47 W	766	05	PIQUILLA, CERRO	MT	20 12 S	66 35 W	766	01
PILLAYINTO	POPL	19 24 S	68 22 W	766	02	PIQUIMANI	POPL	17 21 S	67 49 W	766	04
PILLIBALSA	POPL	18 16 S	67 14 W	766	03	PIQUISIA, CERRO	MT	20 03 S	68 22 W	766	01

PIQUISA, PORTEZUELO DE	PASS	20 02 5	68 22	W	766	02	PIRQUI SEE PIRIQUERA	POPL	18 03 5	66 00	W	766	00
PIQUISA, PORTEZUELO DE SEE							PIQUATA SEE PIRCUATA, CERRO	MT	17 16 5	66 26	W	766	00
PIQUISA, PORTEZUELO DE	PASS	20 02 5	68 22	W	766	00	PIQUATA, CERRO DE SEE						
PIRAIPANI, RIO SEE PIRAIPANI, RIO	STRM	18 56 5	64 01	W	766	00	PIQUATA, CERRO	MT	17 16 5	66 26	W	766	00
PIRAIPANI, RIO	STRM	18 56 5	64 01	W	766	05	PIQUAYOC	POPL	21 32 5	65 16	W	766	04
PIRANIDE	POPL	17 15 5	68 42	W	766	04	PISACAPIÑA SEE PISCAPAPIÑA	POPL	17 01 5	63 11	W	766	00
PIRAMIRI	POPL	19 59 5	63 57	W	766	01	PISACHIRI	POPL	21 13 5	66 14	W	766	01
PIRACHATO	POPL	19 52 5	65 48	W	766	04	PISALACA SEE QUISATA	POPL	19 35 5	67 40	W	766	00
PIRADI	POPL	17 04 5	68 44	W	766	01	PISANAPIÑA SEE PISIRAPIÑA	POPL	17 01 5	68 11	W	766	00
PIRADI, RIO SEE PITORI, RIO	STRM	17 06 5	68 51	W	766	00	PISANI, CERRO DE SEE PISSANI, CERRO	MT	19 06 5	68 27	W	766	00
PIRAPIRANI, QUEBRADA	STRM	17 34 5	68 55	W	766	04	PISOMAYO SEE PISCUMAYU	POPL	17 15 5	65 39	W	766	00
PIRAPITANI, RIO SEE							PISOMAYU SEE PISCUMAYU	POPL	17 35 5	65 39	W	766	00
PIRAIPANI, RIO	STRM	18 56 5	64 01	W	766	00	PISCUMA	POPL	21 12 5	65 35	W	766	01
PIRAQUISIRENOA SEE PIRAQUISIRENOA	POPL	19 21 5	62 31	W	766	00	PISCULACO SEE PISCULCO	POPL	18 55 5	65 27	W	766	00
PIRAQUISIRENOA SEE PIRAQUISIRENOA	POPL	19 21 5	62 31	W	766	00	PISCULACO SEE PISCULCO	POPL	18 55 5	65 27	W	766	00
PIRAQUISIRENOA	POPL	19 21 5	62 31	W	766	04	PISCULCO	POPL	18 55 5	65 27	W	766	01
PIRARENOA SEE PIRIRENOA	POPL	20 16 5	63 47	W	766	00	PISCUMAYU	POPL	17 35 5	65 39	W	766	02
PIRAS, ARROYO	STRM	10 42 5	65 24	W	766	04	PISCUNO ALTO DE	MT	21 52 5	65 57	W	766	01
PIRAY	POPL	18 29 5	63 31	W	766	04	PISCUNO, ALTOS DE SEE						
PIRAY, RIO	SECS	18 30 5	63 31	W	766	01	PISCUNO, ALTO DE	MT	21 52 5	65 57	W	766	07
PIRAY, RIO	STRM	18 32 5	63 45	W	766	05	PISCURA SEE PISUTA	POPL	21 07 5	66 09	W	766	00
PIRAY, RIO	STRM	20 16 5	64 04	W	766	05	PISIGA SEE PISIGA SUCRE	POPL	19 17 5	64 38	W	766	00
PIRAYIRI SEE PIRAYIRIL	POPL	18 38 5	63 58	W	766	00	PISIGA SUCRE	POPL	19 17 5	64 38	W	766	01
PIRAYIRIL	POPL	18 38 5	63 58	W	766	01	PISIRAPIÑA	POPL	17 01 5	68 11	W	766	04
PIRCAS, AGUADA DE LAS	SPRG	20 29 5	68 40	W	766	01	PISLEWAYU, RIO SEE PISTA MAYU, RIO	STRM	17 09 5	64 01	W	766	00
PIRCUATA, CERRO	MT	17 16 5	66 26	W	766	03	PISO FIRME	POPL	23 41 5	61 52	W	766	04
PIREL, ARROYO SEE PIRAS, ARROYO	STRM	10 42 5	65 24	W	766	00	PISQUILLO, RIO SEE PISQUILLO, RIO	STRM	16 04 5	67 59	W	766	00
PIRIQUI SEE PIRIQUERA	POPL	18 03 5	66 00	W	766	00	PISQUILLO, RIO	STRM	16 04 5	67 59	W	766	02
PIRIQUERA	POPL	18 03 5	66 00	W	766	03	PISSANI, CERRO	MT	19 06 5	68 27	W	766	02
PIRIRENOA	POPL	20 16 5	63 47	W	766	02	PISTA	LCFY	15 44 5	67 01	W	766	03
PIRIRENOA, LAGUNA	LAKE	16 27 5	63 36	W	766	04	PISTA MAYU SEE PISTA MAYU, RIO	STRM	17 08 5	64 01	W	766	00
PIRISILLO SEE PIRISITO	POPL	20 11 5	63 57	W	766	00	PISTA MAYU, RIO	STRM	17 08 5	64 01	W	766	01
PIRISITO	POPL	20 11 5	63 57	W	766	01	PISU, CERRO	MT	20 37 5	68 17	W	766	01
PIRITI	POPL	19 44 5	63 13	W	766	05	PISACANA SEE PISCUCHA	POPL	21 12 5	65 35	W	766	00
PIRITI	POPL	19 59 5	63 49	W	766	01	PISUTA	POPL	22 07 5	64 08	W	766	02
PIRQUE SEE PIRQUI	POPL	17 34 5	66 24	W	766	00	PIT	POPL	20 11 5	64 59	W	766	03
PIRQUI	POPL	17 34 5	66 24	W	766	01	PITALACA, CERRO	MT	19 47 5	68 17	W	766	04
PIRQUI	POPL	17 34 5	66 24	W	766	04	PITANI, QUEBRADA SEE						
							PITANITO, QUEBRADA	STRM	18 37 5	63 43	W	766	00

POLQUES, CERRO	NT	22 36 S	67 30 W	766	05	PONTEZUELO, CERRO	NT	18 13 S	63 46 W	766	04
POLUCHA, CERRO SEE PULUCHA, CERRO	NT	20 28 S	68 25 W	766	00	PONTONAJICO, ARROYO	STRM	20 53 S	66 37 W	766	01
POLYORITAYOC	POPL	21 36 S	65 57 W	766	01	POATCA	LCTY	10 36 S	65 29 W	766	03
POMA AMATA SEE PUMA AMATA	POPL	16 30 S	68 19 W	766	00	POPOC SEE POPOC, PROVINCIA	PROV	18 30 S	67 10 W	766	00
POMABANBA SEE AZURDUT	POPL	19 59 S	64 29 W	766	00	POPOC	POPL	16 55 S	67 42 W	766	01
POMABAMBILLA SEE POMABAMBILLO	POPL	19 21 S	64 26 W	766	00	POPOC	POPL	18 23 S	66 59 W	766	05
POMABAMBILLO	POPL	19 21 S	64 26 W	766	04	POPOC, BAHIA	BAY	18 28 S	67 06 W	766	02
POMACOLLO	POPL	16 31 S	68 20 W	766	04	POPOC, BAHIA DE SEE POPOC, BAHIA	BAY	18 28 S	67 06 W	766	00
POMACU	POPL	16 39 S	60 50 W	766	04	POPOC, LAGO SEE POPOC, LAGO DE	LAKE	18 45 S	67 07 W	766	00
POMAHUIC SEE POMAHUICO	POPL	19 32 S	65 18 W	766	00	POPOC, LAGO DE	LAKE	18 45 S	67 07 W	766	05
POMAHUICO	POPL	19 32 S	65 18 W	766	04	POPOC, PROVINCIA	PROV	18 30 S	67 10 W	766	05
POMANASA	POPL	18 32 S	65 20 W	766	04	POPOC, RIO	STRM	18 24 S	67 04 W	766	05
POMANE	LCTY	16 14 S	68 51 W	766	01	POPOY SEE POPOY	POPL	15 37 S	67 18 W	766	00
POMARAPE, CERRO DE SEE						POPOY	POPL	15 37 S	67 18 W	766	04
POMERAPE, CERRO	NT	18 07 S	69 09 W	766	00	POQUE SEE AROHA	POPL	19 23 S	67 21 W	766	00
POMATA	POPL	18 21 S	67 56 W	766	05						
POMERAPE, CERRO	NT	18 07 S	69 09 W	766	01	POQUERA	LCTY	20 33 S	66 23 W	766	02
POMERAPE, NEVADO SEE						POQUERAS	POPL	17 37 S	66 14 W	766	04
POMERAPE, CERRO	NT	18 07 S	69 09 W	766	00	POQUIJE SEE POGIJE	POPL	14 59 S	68 31 W	766	00
POMIRI	POPL	18 13 S	68 17 W	766	01	POQUINO SEE PUCYUNI	POPL	20 14 S	64 38 W	766	00
POMABAMBILLO SEE POMABAMBILLO	POPL	19 21 S	64 26 W	766	00	PORCO SEE QUIJARRO, PROVINCIA	PROV	20 00 S	66 20 W	766	00
PONGO	POPL	16 20 S	67 56 W	766	04						
	POPL	16 46 S	67 48 W	766	01	PORCO	POPL	19 50 S	65 59 W	766	05
PONGO	POPL	17 03 S	67 17 W	766	04	PORCO CANON	GRGE	19 21 S	65 28 W	766	01
PONGO SEE PONGOYILQUE	POPL	17 48 S	67 10 W	766	00	PORCOS SEE PUERCOS	POPL	17 52 S	64 35 W	766	00
PONGC	POPL	17 53 S	66 44 W	766	04	PORCONE	POPL	16 07 S	68 53 W	766	01
PONGO, PAMPA DE	MPA	16 47 S	67 51 W	766	01	POROMA SEE POROMA	POPL	15 37 S	67 51 W	766	00
PONGOHUYO	POPL	16 07 S	68 35 W	766	02						
PONGOMAGO SEE PONGOHUYO	POPL	16 07 S	68 35 W	766	00	PORENGUANTO	POPL	10 25 S	67 26 W	766	07
PONGOMAYO SEE PONGOHUYO	POPL	16 07 S	68 35 W	766	00	PORENGUANTO SEE PORENGUANTO	POPL	10 25 S	67 26 W	766	00
PONGOHUYO SEE PONGOHUYO	POPL	16 07 S	68 35 W	766	00	PORESAQUI SEE PERESAQUI	POPL	17 37 S	62 53 W	766	00
PONGONI SEE PONGUNI	POPL	16 45 S	68 29 W	766	00	PORFIA	POPL	11 13 S	67 42 W	766	04
	POPL	16 45 S	68 29 W	766	00	PORFIRIO	POPL	11 10 S	68 21 W	766	04
PONGONI SEE SULCORA	POPL	16 47 S	68 31 W	766	00						
PONGOYILQUE	POPL	17 48 S	67 10 W	766	04	PORON	POPL	20 23 S	66 41 W	766	01
PONGURI	POPL	16 45 S	68 29 W	766	04	POROCA	POPL	19 07 S	62 27 W	766	04
PONIENTE DE NAPA, ABRA SEE						POROCO SEE PORORO	POPL	17 34 S	61 48 W	766	00
NAPA, ABRA DE	PASS	20 33 S	68 37 W	766	00	POROMA	POPL	15 37 S	67 51 W	766	04
PONGURI SEE PONGUNI	POPL	16 45 S	68 29 W	766	00	POROMA	POPL	17 11 S	67 31 W	766	02
						POROMA	POPL	18 29 S	65 30 W	766	05
						POROMBIVUY SEE PEROMBIVUY BEREI	POPL	21 29 S	63 44 W	766	00

BLANK PAGE

- CONTINUED -

GAZETTEER

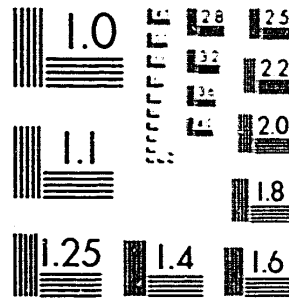
BOLIVIA

5

OF

6

F
S
T
C



MICROCOPY RESOLUTION TEST CHART
NATIONAL BUREAU OF STANDARDS-1963-A

XST HQ FORM 58 (13 FEB 80)

APPROVED FOR RELEASE: 2007/02/20: CIA-RDP01-00707R000200050004-8

POROMBUNY SEE PEROMBUNY BIRETI	POPL	21 29 5	63 44 W	766	00	PORVENIR	POPL	14 19 5	65 29 W	766	04
PORONQUITOS SEE LOS PORONQUITOS	POPL	21 46 5	63 46 W	766	00	PORVENIR	POPL	15 06 5	60 30 W	766	04
POROC	POPL	17 34 5	61 48 W	766	04	PORVENIR	POPL	15 16 5	65 00 W	766	05
POROCANI SEE PEROCANI	POPL	15 52 5	67 48 W	766	00	PORVENIR	POPL	17 05 5	67 36 W	766	05
POROTACHUELA ESTACION SEE						PORVENIR	POPL	17 08 5	67 38 W	766	05
POROTACHUELA ESTACION	RSTA	17 19 5	63 24 W	766	00						
						PORVENIR	POPL	17 59 5	61 29 W	766	04
POROTACHUELO	POPL	11 16 5	66 16 W	766	04	PORVENIR SEE EL PORVENIR	POPL	18 53 5	64 56 W	766	00
POROTACHUELO	POPL	14 13 5	66 11 W	766	04	PORVENIR	POPL	19 34 5	62 36 W	766	04
POROTACHUELO	POPL	17 21 5	63 24 W	766	05	PORVENIR SEE EL PORVENIR	POPL	20 51 5	65 20 W	766	00
POROTACHUELO ESTACION	RSTA	17 19 5	63 24 W	766	04	PORVENIR	LCTY	10 25 5	65 20 W	766	04
POROTACHUELO SEE PORTACHUELO	POPL	11 16 5	66 16 W	766	00						
						PORVENIR, ARROYO	STRM	13 57 5	61 37 W	766	04
PORTEZUELO SEE PORTEZUELO	POPL	17 10 5	68 33 W	766	00	PORVENIR, CERRO SEE					
PORT DE GWAILLA SEE GWAILLA	POPL	19 28 5	68 26 W	766	00	EL PORVENIR, CERRO	HT	14 08 5	61 43 W	766	00
POTEROO SEE POTEROO	POPL	20 46 5	69 21 W	766	00	PORVENIR, RIO SEE PORVENIR, ARROYO	STRM	13 57 5	61 37 W	766	00
PORTEZUELO	POPL	16 46 5	68 14 W	766	04	POSAPATA SEE ROSAPATA	POPL	16 51 5	68 57 W	766	00
PORTEZUELO	POPL	17 10 5	68 33 W	766	04	POSILLA, RIO	STRM	17 29 5	68 23 W	766	01
PORTEZUELO	POPL	19 06 5	66 32 W	766	04	POSO GRANDE, RIO SEE					
PORTEZUELO CHALLUNCAYANI SEE						PASO GRANDE, RIO	STRM	10 43 5	65 45 W	766	00
CHALLUNCAYANI	POPL	17 16 5	69 21 W	766	00	POSTA	POPL	20 55 5	65 43 W	766	04
PORTEZUELOS, ABRA	PASS	19 34 5	64 22 W	766	04	POSTA	POPL	21 11 5	65 44 W	766	04
PORTECHOLONA	POPL	20 50 5	66 28 W	766	01	POSTA	POPL	21 15 5	67 06 W	766	05
PORTECHON, QUEBRADA DE	STRM	20 47 5	66 28 W	766	01	POSTA LOBOS	POPL	19 27 5	67 41 W	766	03
PORTECHONPAMPA	POPL	20 50 5	66 35 W	766	04	POSTA PUNTA	POPL	21 22 5	65 58 W	766	01
PORTELLO	POPL	20 45 5	65 20 W	766	04	POSTE SEE POSTA	POPL	21 15 5	67 06 W	766	00
PORTELLO	POPL	20 51 5	66 18 W	766	04	POSTEZUELO SEE PORTEZUELO	POPL	19 06 5	66 32 W	766	00
PORTELLO, CUESTA	SLPE	20 31 5	66 18 W	766	02	POSTRERVALLE	POPL	18 29 5	63 51 W	766	05
PORTECHONPAMPA SEE PORTOPAMPA	POPL	20 53 5	66 30 W	766	00	POSTRERVALLECITO	POPL	18 16 5	63 52 W	766	04
PORTO LOBOS SEE POSTA LOBOS	POPL	19 27 5	67 41 W	766	00	POSTRE VALLE SEE POSTRERVALLE	POPL	18 29 5	63 51 W	766	00
PORTOPAMPA	POPL	20 53 5	66 30 W	766	04	POTERILLO, ABRA SEE					
POTICUALLO	POPL	20 50 5	66 15 W	766	04	POTERILLO, ABRA	PASS	21 13 5	64 09 W	766	00
POTUGALETE	POPL	21 10 5	66 12 W	766	04	POTOBAMBA	POPL	19 18 5	65 24 W	766	05
POTUGALETEI SEE PORTUGALETE	POPL	21 10 5	66 12 W	766	00	POTOBAMBA, QUEBRADA	STRM	19 19 5	65 24 W	766	02
						POTOBAMBA, QUEBRADA DE SEE					
POTUOLLO SEE PORTUOLLO	POPL	20 50 5	66 19 W	766	00	POTOBAMBA, QUEBRADA	STRM	19 19 5	65 24 W	766	00
PORVENIR	POPL	9 56 5	66 35 W	766	04						
PORVENIR	POPL	10 31 5	67 19 W	766	04	POTOBAMBA, RIO	STRM	19 17 5	65 23 W	766	01
PORVENIR	POPL	11 15 5	68 41 W	766	05	POTOCAMBA SEE POTOBAMBA	POPL	19 18 5	65 24 W	766	00
PORVENIR	POPL	12 16 5	66 51 W	766	04	POTOCO	POPL	19 52 5	66 28 W	766	02
						POTOCO, ABRA DE	PASS	22 03 5	66 57 W	766	01
PORVENIR	POPL	13 59 5	61 39 W	766	05						

POTOCO	POPL	19 01 5	65 33 =	766	05	POTRERO SEE POTRERO RÍO	STRM	17 32 5	61 35 =	766	00
POTOMACO	LCY	22 16 5	65 47 =	766	04	POTRERO RÍO	STRM	17 32 5	61 35 =	766	03
POTONGU	POPL	17 22 5	65 14 =	766	01	POTRERO DE ABRIL	POPL	16 59 5	58 13 =	766	04
POTOSÍ ARROYO DE LOS SEE						POTRERO DE CAUCHOS	POPL	17 59 5	62 59 =	766	01
POTOSÍ ARROYO DE LOS	STRM	19 38 5	64 51 =	766	00	POTRERO DE GUAYAYAS RÍO SEE					
POTOSÍ SEE POTOSÍ DEPARTAMENTO DE	DEPT	20 40 5	67 00 =	766	00	POTRERO RÍO	STRM	17 32 5	61 35 =	766	00
POTOSÍ	POPL	17 35 5	65 45 =	766	05	POTRERO DEL REY SEE					
POTOSÍ ALTO DE	MT	16 31 5	69 03 =	766	01	POTRERO DEL REY Y DEL TIGRE	POPL	19 20 5	60 18 =	766	00
POTOSÍ CERRO	MT	19 37 5	65 45 =	766	04	POTRERO DEL REY Y DEL TIGRE	POPL	19 20 5	60 18 =	766	04
POTOSÍ CERRO DE SEE POTOSÍ CERRO	MT	19 37 5	65 45 =	766	00	POTRERO DE MIMERO	POPL	17 10 5	63 14 =	766	04
POTOSÍ DEPARTAMENTO DE	DEPT	20 40 5	67 00 =	766	05	POTRERO EL ESPINO	POPL	16 02 5	62 58 =	766	04
POTOSÍ RÍO	STRM	19 35 5	65 47 =	766	02	POTRERO LARGO	POPL	17 03 5	62 27 =	766	03
POTOSÍ UNAO SEE POTOSÍ UNAO	POPL	19 38 5	65 04 =	766	00	POTRERO LOS CAUCHOS SEE					
POTOSÍ UNAO	POPL	19 38 5	65 04 =	766	02	POTRERO DE CAUCHOS	POPL	17 59 5	62 59 =	766	00
POTRENOHA	POPL	19 01 5	60 17 =	766	03	POTRERO NARANJAL	POPL	17 45 5	63 27 =	766	04
POTRENOHA SEE POTRENOHA	POPL	19 01 5	60 17 =	766	00	POTREROPUNTA	POPL	21 16 5	66 04 =	766	01
POTRENILO	POPL	21 14 5	64 09 =	766	05	POTRERO QUEMADO SEE					
POTRENILO ABRA	PASS	21 17 5	64 09 =	766	01	POTRERO QUEMADO	POPL	18 54 5	58 23 =	766	00
POTRENILOS QUEBRADA	STRM	21 39 5	65 33 =	766	01	POTRERO QUEMADO	POPL	18 54 5	58 23 =	766	04
POTRENILOS	POPL	18 31 5	64 17 =	766	04	POTREROS	POPL	21 38 5	65 32 =	766	01
POTRENILOS	POPL	21 53 5	64 31 =	766	04	POTREROS RÍO SEE POTREROS RÍO DE	STRM	20 35 5	65 10 =	766	00
POTRENILO SEE POTRENILO DE LA NORIA	POPL	18 53 5	58 25 =	766	00	POTREROS RÍO DE	STRM	20 35 5	65 10 =	766	04
POTRENILO DE LA NORIA	POPL	18 53 5	58 25 =	766	05	POUCHINTA LAGUNA SEE					
POTRERO	POPL	16 21 5	62 35 =	766	04	POUCHINTA LAGUNA	LAKE	16 12 5	68 11 =	766	00
POTRERO	POPL	16 49 5	59 36 =	766	04	POZOS SEE BALZOS	POPL	16 43 5	61 01 =	766	00
POTRERO	POPL	16 52 5	63 35 =	766	04	POZALA LAJA POZO	POPL	22 28 5	64 31 =	766	04
POTRERO	POPL	17 32 5	61 26 =	766	04	POZAMA	POPL	18 37 5	58 31 =	766	04
POTRERO	POPL	17 31 5	65 01 =	766	04	POZO	POPL	13 53 5	67 56 =	766	04
POTRERO	POPL	17 52 5	64 58 =	766	04	POZCA SEE TAREPA PEZDE	POPL	15 07 5	60 27 =	766	00
POTRERO SEE EL POTRERO	POPL	18 05 5	59 39 =	766	00	POZO ACABADO	POPL	21 14 5	66 44 =	766	04
POTRERO SEE EL POTRERO	POPL	18 14 5	58 47 =	766	00	POZO ACABADO SEE POZO ACABADO	POPL	21 14 5	66 44 =	766	00
POTRERO	POPL	18 15 5	59 04 =	766	05	POZO ANCIORA	POPL	15 53 5	63 16 =	766	04
POTRERO	POPL	20 44 5	58 21 =	766	04	POZO ANTONIO	POPL	15 13 5	62 27 =	766	01
POTRERO	POPL	21 13 5	66 08 =	766	04	POZO BLANCO	POPL	14 55 5	61 26 =	766	04
POTRERO	POPL	21 14 5	65 35 =	766	01	POZO BLANCO SEE POZOS BLANCOS	POPL	19 59 5	62 35 =	766	00
POTRERO	POPL	21 43 5	65 55 =	766	04	POZO BLANCO CERRO	MT	21 10 5	67 56 =	766	04
POTRERO	LCY	16 33 5	62 25 =	766	04	POZO BRAVO QUEBRADA	STRM	22 25 5	67 53 =	766	04
						POZO BUENA VISTA	POPL	20 39 5	61 24 =	766	02

POZO CASQUA	POPL	21 05 S	63 32 W	766	01				
POZO CAMBEITI	POPL	20 16 S	63 13 W	766	02				
POZO COLORADO	POPL	18 24 S	63 21 W	766	04				
POZO COLORADO	POPL	20 05 S	61 51 W	766	04				
POZO DE LAJA SEE POZALA LAJA POZO	POPL	22 28 S	64 31 W	766	09				
POZO DEL ANTO, QUEBRADA	STRW	20 37 S	63 06 W	766	04				
POZO DEL ANTO, QUEBRADA SEE									
POZO DEL BURRO	STRW	20 37 S	63 06 W	766	00				
POZO DEL BURRO	POPL	20 37 S	63 16 W	766	04				
POZO DEL CURA	POPL	18 37 S	60 24 W	766	04				
POZO DEL ESPINO SEE POZO EL ESPINO	POPL	18 03 S	62 57 W	767	00				
POZO DEL SAMBO	POPL	20 35 S	62 59 W	766	04				
POZO DEL FIGRE	POPL	17 34 S	62 02 W	766	05				
POZO DE VARGAS	POPL	18 44 S	63 24 W	766	04				
POZO DOMINGO	POPL	18 41 S	59 48 W	766	04				
POZO SEE TAPERA PEZO	POPL	15 07 S	60 27 W	766	00				
POZO EL ESPINO	POPL	18 03 S	62 57 W	766	02				
POZO ESPINO SEE POZO EL ESPINO	POPL	18 03 S	62 57 W	766	00				
POZO NEGRO, AGUADA	SPRG	20 26 S	68 43 W	766	01				
POZONES SEE PEZONES	POPL	17 09 S	58 28 W	766	00				
POZO PINTADO SEE PALO PINTADO	POPL	19 24 S	60 38 W	766	00				
POZO REDONDO	POPL	18 15 S	62 56 W	766	03				
POZOS SEE TAPERA PEZO	POPL	15 07 S	60 27 W	766	00				
POZOS	POPL	16 58 S	65 56 W	766	04				
POZO SALVACION	POPL	19 56 S	62 01 W	766	04				
POZOS BLAN SEE POZOS BLANCOS	POPL	14 59 S	62 35 W	766	00				
POZOS BLANCOS	POPL	15 59 S	62 35 W	766	04				
POZO SECO	POPL	18 06 S	62 57 W	766	01				
POZOS NEGROS	POPL	20 01 S	62 46 W	766	04				
POZO FIGRE	POPL	18 52 S	62 43 W	766	04				
POZO VARGAS SEE POZO DE VARGAS	POPL	18 44 S	63 24 W	766	00				
POZO VICTORIANO	POPL	18 38 S	62 49 W	766	05				
POZOVENTO SEE POZOVENTO, CERRO	MT	17 52 S	69 12 W	766	00				
POZOVENTO, CERRO	MT	17 52 S	69 12 W	766	02				
PORTUQUELO SEE PORTUQUELO	POPL	19 06 S	64 32 W	766	00				
POZUELOS	POPL	21 40 S	65 03 W	766	04				
PRADO	POPL	11 00 S	66 00 W	766	04				
PRADO, APROYO	STRW	10 59 S	63 59 W	766	04				
PRALO, CERRO	MT	19 03 S	66 22 W	766	04				
PRESTO	POPL	18 55 S	64 56 W	766	05				
PRESTO, CADENA SEE									
PRESTO, CADENA DE	MTS	18 52 S	65 00 W	766	00				
PRESTO, CADENA DE	MTS	18 52 S	65 00 W	766	04				
PRESTO, RIO DE	STRW	18 53 S	64 56 W	766	04				
PRETO, RIO SEE ABUNÁ, RÍO	STRW	9 41 S	65 23 W	766	00				
PRETO, RÍO	STRW	11 43 S	65 10 W	766	04				
PRIETO, CERRITO SEE PRIETO, CERRO	MT	19 17 S	68 38 W	766	00				
PRIETO, CERRO (BOLIVIA)									
CERRITO PRIETO (CHILE)	MT	19 17 S	68 38 W	766	00				
PUNERO DE JUNIO, RÍO	STRW	14 40 S	56 42 W	766	04				
PROGRESO	POPL	10 48 S	65 58 W	766	05				
PROGRESO	POPL	14 45 S	61 51 W	766	04				
PROSPERIDAD	POPL	10 24 S	66 16 W	766	04				
PROVENIR SEE PORVENIR	LCTY	10 25 S	65 30 W	766	00				
PROVIDENCIA	POPL	10 13 S	66 40 W	766	04				
PROVIDENCIA	POPL	14 36 S	64 46 W	766	04				
PROVIDENCIA	POPL	15 26 S	61 03 W	766	04				
PROVIDENCIA	POPL	15 28 S	62 52 W	766	04				
PROVIDENCIA	POPL	15 32 S	64 30 W	766	04				
P. TAWATERENDA SEE TAWATERENDA	POPL	20 32 S	63 57 W	766	00				
P. TAWATERENDA SEE TAWATERENDA	POPL	20 32 S	63 57 W	766	00				
PJARNAPAMPA SEE PJARNAPAMPA	POPL	19 17 S	64 52 W	766	00				
PJASURA SEE PJASURA	POPL	15 23 S	67 51 W	766	00				
PUBLO AMAYA SEE PABLO AMAYA	POPL	15 58 S	68 15 W	766	00				
PUCA APACHEA	POPL	21 32 S	66 20 W	766	01				
PUCABRA	LCTY	21 32 S	66 21 W	766	01				
PUCACACON	POPL	20 54 S	66 15 W	766	01				
PUCACARA SEE PUCACASA	POPL	17 38 S	65 37 W	766	00				
PUCACALLE	LCTY	21 36 S	66 32 W	766	01				
PUCACANCHA, QUEBRADA	STRW	21 24 S	65 58 W	766	02				
PUCACARA	POPL	20 57 S	66 02 W	766	01				
PUCA-CASA	POPL	20 49 S	65 53 W	766	01				
PUCACASA	POPL	17 51 S	65 37 W	766	04				
PUCACASA	POPL	20 21 S	66 35 W	766	05				
PUCACASA	POPL	20 53 S	66 29 W	766	01				

PUCACASA	POPL	21 11 S	66 17 W	766	01	PUCARA	POPL	15 36 S	69 17 W	766	04
PUCACASA	POPL	21 27 S	65 37 W	766	01	PUCARA	POPL	15 41 S	69 13 W	766	04
PUCACASA	POPL	21 40 S	66 16 W	766	01	PUCARA	POPL	16 44 S	68 25 W	766	04
PUCACASTI	POPL	21 17 S	66 20 W	766	01	PUCARA	POPL	16 57 S	67 36 W	766	04
PUCACUESTA	POPL	21 12 S	65 46 W	766	01	PUCARA	POPL	17 28 S	68 21 W	766	01
PUCACUESTA	POPL	21 28 S	65 40 W	766	01	PUCARA	POPL	17 29 S	68 10 W	766	01
PUCACUESTA	POPL	21 35 S	66 44 W	766	01	PUCARA	POPL	18 09 S	65 21 W	766	03
PUCAMORCA	POPL	21 47 S	66 37 W	766	04	PUCARA	POPL	18 22 S	65 22 W	766	03
PUCAMAICO, QUEBRADA	STRM	21 12 S	65 40 W	766	01	PUCARA	POPL	18 43 S	64 11 W	766	03
PUCAMAICO, QUEBRADA	STRM	21 16 S	66 06 W	766	02	PUCARA	POPL	20 43 S	64 51 W	766	04
PUCAMAYSI	POPL	17 37 S	65 44 W	766	04	PUCARA	POPL	21 19 S	67 13 W	766	03
PUCA HUAYCO, QUEBRADA SEE						PUCARA	POPL	21 36 S	66 45 W	766	04
PUCAMAICO, QUEBRADA	STRM	21 16 S	66 06 W	766	00	PUCARA	LCTY	18 20 S	66 48 W	766	04
PUCARACA SEE PUCATACA	POPL	19 27 S	65 20 W	766	00	PUCARA, CERRO	HT	15 19 S	68 39 W	766	02
PUCA CASA SEE PUCACASA	POPL	17 38 S	65 37 W	766	00	PUCARA, CERRO	HT	15 26 S	69 15 W	766	04
PUCALAGUNA	POPL	21 25 S	66 15 W	766	04	PUCARA, CERRO	HT	16 12 S	68 54 W	766	01
PUCALLA	POPL	21 43 S	66 33 W	766	01	PUCARA, CERRO	HT	17 31 S	67 28 W	766	04
PUCALOMA, CERRO	HT	22 03 S	66 53 W	766	05	PUCARA, CERRO	HT	19 46 S	68 31 W	766	02
PUCANAY	POPL	19 22 S	64 10 W	766	01	PUCARA, QUEBRADA DE	STRM	16 36 S	64 17 W	766	04
PUCANAYO	POPL	19 57 S	63 55 W	766	04	PUCARA, RIO SEE PUCARA, QUEBRADA DE	STRM	10 36 S	64 17 W	766	00
PUCANAYO	POPL	20 38 S	64 16 W	766	05	PUCARA DE OMACOTA	MES	19 28 S	64 54 W	766	01
PUCANAYO, QUEBRADA	STRM	21 26 S	65 43 W	766	01	PUCARANI	POPL	15 48 S	68 38 W	766	01
PUCANAYO, RIO	STRM	20 38 S	64 16 W	766	04	PUCARANI	POPL	16 23 S	68 30 W	766	03
PUCANAYU SEE PUCAMAYO	POPL	19 22 S	64 10 W	766	00	PUCARANI	POPL	18 01 S	65 34 W	766	04
PUCANAYU, SEE PUCAMAYO	POPL	19 57 S	63 55 W	766	00	PUCARANI, CERRO	HT	18 36 S	64 52 W	766	04
PUCANAYU, RIO	STRM	17 46 S	65 49 W	766	01	PUCARANI, CERROS SEE					
PUCANI SEE PUCARANI	POPL	15 48 S	68 38 W	766	00	PUCARANI, CERRO	HT	18 36 S	64 52 W	766	00
PUCANI SEE PUCARA	POPL	17 29 S	66 10 W	766	00	PUCARI SEE PUCARA	POPL	17 29 S	66 10 W	766	00
PUCAPAMPA	POPL	21 13 S	66 17 W	766	01	PUCARILLO	POPL	19 48 S	64 15 W	766	04
PUCAPAMPA	POPL	21 24 S	66 36 W	766	01	PUCARILLO SEE PUCARILLO, RIO	STRM	19 48 S	64 15 W	766	00
PUCA PITA	POPL	18 03 S	65 15 W	766	01	PUCARILLO, RIO	STRM	19 48 S	64 15 W	766	04
PUCA PUCA	LCTY	18 04 S	64 01 W	766	02	PKASALE	POPL	21 49 S	66 29 W	766	04
PUCAPUCA	POPL	17 34 S	65 25 W	766	04	PUCATACA	POPL	15 26 S	65 20 W	766	02
PUCAPUCA SEE PUCA PITA	POPL	16 03 S	65 15 W	766	00	PUCATACA SEE PUCATACA	POPL	19 26 S	65 20 W	766	00
PUCARA SEE PUCARA, CERRO	HT	17 31 S	67 28 W	766	00	PUCAUÑO	POPL	21 16 S	67 16 W	766	04
PUCARA SEE PUCARA, CERRO	HT	19 46 S	68 31 W	766	00	PUCAUÑIS SEE PACAUÑIS	POPL	15 32 S	69 07 W	766	00
PUCARA	POPL	15 18 S	68 35 W	766	02	PUCAVINTO	POPL	17 32 S	66 29 W	766	04

PUERTO COLLARES	POPL	11 16 S	67 34 W	766	14	PUERTO GONZALES	POPL	13 47 S	67 24 W	766	02
PUERTO CONCEPCION SEE						PUERTO GRANADA SEE PUERTO CANADA	POPL	16 56 S	67 45 W	766	00
PUERTO DE CONCEPCION	LCITY	13 31 S	67 39 W	766	00	PUERTO GRANDE	POPL	10 29 S	67 24 W	766	01
PUERTO DE CAJINA SEE						PUERTO GRANDE	POPL	10 34 S	66 54 W	766	04
PUERTO DE CAJINA	POPL	12 45 S	66 55 W	766	00	PUERTO GREYER	POPL	17 12 S	66 21 W	766	04
PUERTO DE CAJINAS	POPL	12 45 S	66 55 W	766	04	PUERTO GREYER SEE PUERTO GREYER	POPL	17 12 S	66 21 W	766	00
PUERTO DE CONCEPCION	LCITY	13 31 S	67 39 W	766	04	PUERTO GUILLEN	POPL	14 12 S	67 01 W	766	04
PUERTO DE INDIANAS SEE						PUERTO GUILLEN SEE PUERTO GUILLEN	POPL	14 12 S	67 01 W	766	00
PUERTO GONZALES	POPL	13 47 S	67 24 W	766	00	PUERTO GUTIERREZ GUERRA SEE					
PUERTO DE LA CONDILLERA SEE						PUERTO GENERAL BUSCH	POPL	19 59 S	67 52 W	766	00
PIE DE LA CONDILLERA	POPL	17 22 S	65 35 W	766	00	PUERTO HEATH	POPL	12 50 S	67 40 W	766	01
PUERTO DEL CARMEN	POPL	13 53 S	65 59 W	766	04	PUERTO HUARA	POPL	12 18 S	66 04 W	766	04
PUERTO DEL CARRO SEE						PUERTO ISABEL	POPL	18 11 S	67 37 W	766	04
PUERTO DEL CERRO	LCITY	13 16 S	65 27 W	766	00	PUERTO IZCZO SEE PUERTO IZCZOG	POPL	18 19 S	67 55 W	766	00
PUERTO DEL CERRO	LCITY	13 16 S	65 27 W	766	04	PUERTO IZCZOG	POPL	18 19 S	67 55 W	766	04
PUERTO DE LOS CABALLOS SEE						PUERTO JULIO	POPL	14 48 S	64 57 W	766	04
PUERTO CABALLO	POPL	13 43 S	65 21 W	766	00	PUERTO LEIQUE	POPL	14 16 S	66 53 W	766	04
PUERTO DE LOS LADRONES	LCITY	13 17 S	65 30 W	766	04	PUERTO LEITON	POPL	13 53 S	61 57 W	766	04
PUERTO DE SAN BUENA VENTURA SEE						PUERTO LEON SEE PUNTA LEON	POPL	15 56 S	67 36 W	766	00
SAN BUENA VENTURA	POPL	14 21 S	67 35 W	766	00	PUERTO LOPEZ	POPL	10 32 S	65 34 W	766	05
PUERTO DE SANTIAGO	POPL	13 07 S	65 16 W	766	05	PUERTO MADRE	POPL	16 42 S	66 49 W	766	03
PUERTO DE TUMPASA SEE						PUERTO MARIQUILLAS	POPL	11 18 S	66 52 W	766	04
PUERTO DE TUMPASA	POPL	14 07 S	67 32 W	766	00	PUERTO MARIQUEZ	POPL	15 48 S	66 07 W	766	05
PUERTO DE TUMPASA	POPL	14 07 S	67 32 W	766	04	PUERTO MENCHO	POPL	14 12 S	67 29 W	766	05
PUERTO DOLONES	POPL	10 45 S	67 49 W	766	04	PUERTO MERCEDES	POPL	17 18 S	63 19 W	766	04
PUERTO ELCOJ	POPL	13 05 S	62 38 W	766	04	PUERTO MERCEDES	POPL	13 49 S	65 32 W	766	04
PUERTO ENGANO	POPL	13 14 S	61 54 W	766	04	PUERTO MONTES SEE VILLA MONTES	POPL	14 18 S	62 21 W	766	00
PUERTO EN PROYECTO SEE						PUERTO MONTES	POPL	15 14 S	61 36 W	766	04
PUERTO MANDRE	POPL	16 40 S	66 47 W	766	00	PUERTO NUEVO SEE					
PUERTO ESTACIONES	POPL	10 57 S	66 46 W	766	02	PUERTO NUEVO DE ABAPÓ	POPL	18 53 S	63 29 W	766	00
PUERTO ESTRELLA NUEVA SEE						PUERTO NUEVO	LCITY	10 30 S	65 42 W	766	03
LA ESTRELLA	POPL	16 30 S	63 44 W	766	00	PUERTO NUEVO DE ABAPÓ SEE					
PUERTO FELIX	POPL	13 02 S	63 45 W	766	04	PUERTO NUEVO DE ABAPÓ	POPL	18 53 S	63 29 W	766	00
PUERTO FLOR SEE PUENTE FLOR						PUERTO NUEVO DE ABAPÓ	POPL	18 53 S	63 29 W	766	04
PUERTO FLORENCIA SEE FLORENCIA						PUERTO OBOOTE	POPL	9 56 S	66 25 W	766	04
PUERTO FLORENCIA	POPL	11 01 S	67 24 W	766	00	PUERTO PAILA SEE PUESTO DE PAILAS	POPL	17 39 S	67 48 W	766	00
PUERTO FLORIDA	POPL	13 05 S	63 46 W	766	04	PUERTO PAILAS SEE PUESTO DE PAILAS	POPL	17 39 S	67 48 W	766	00
PUERTO FRANCISCO	POPL	14 35 S	62 13 W	766	04	PUERTO PANZO	POPL	15 10 S	67 44 W	766	05
PUERTO FREY	POPL	14 42 S	61 20 W	766	05						
PUERTO GENERAL BUSCH	POPL	19 59 S	67 52 W	766	03						

PUERTO PASTOS	POPL	14 48 S	60 59 W	766	05	PUERTO VILLA	POPL	17 19 S	69 08 W	766	02
PUERTO PATIÑO	POPL	16 37 S	5 47 W	766	04	PUERTO VILLAZÓN	POPL	13 32 S	61 57 W	766	04
PUERTO PÉREZ	POPL	12 27 S	68 35 W	766	02	PUERTO WOOD	POPL	19 57 S	58 09 W	766	04
PUERTO PÉREZ	POPL	10 16 S	68 38 W	766	05	PUERTO YATA	POPL	12 22 S	65 46 W	766	04
PUERTO PÉREZ	POPL	17 16 S	62 59 W	766	04	PUERTO YUNAO	POPL	20 30 S	64 01 W	766	01
PUERTO PERROGÓN SEE PERROGÓN	POPL	17 31 S	92 48 W	766	00	PUERTO ZAMBRANA	POPL	17 09 S	63 07 W	766	04
PUERTO QUIJARRO	POPL	17 47 S	57 46 W	766	05	PUESTO SEE LA RITA	POPL	14 26 S	66 59 W	766	00
PUERTO RALDEZ SEE PUERTO VALDEZ	POPL	11 52 S	67 14 W	766	00	PUESTO DE PAILAS	POPL	17 39 S	62 48 W	766	02
PUERTO RICO	POPL	11 05 S	67 38 W	766	05	PUESTO IBANARO	POPL	21 10 S	63 23 W	766	04
PUERTO RICO	POPL	13 37 S	63 04 W	766	04	PUESTO JUNTAS	POPL	16 07 S	66 58 W	766	04
PUERTO RICO	POPL	15 53 S	67 16 W	766	05	PUESTO MOSCOSO	POPL	12 59 S	68 56 W	766	02
PUERTO MOOSA	POPL	19 57 S	58 09 W	766	04	PUESTO SAMERCOSE	POPL	14 24 S	67 01 W	766	04
PUERTO ROSARIO	POPL	14 59 S	64 57 W	766	04	PUESTO SARDHERCOSI SEE					
PUERTO RUBIO	LCTY	13 08 S	62 30 W	766	05	PUESTO SAMERCOSE	POPL	14 24 S	67 01 W	766	04
PUERTO RUIZ	POPL	10 41 S	66 28 W	766	03	PUESTO VIEJO	POPL	14 24 S	67 01 W	766	00
PUERTO RUIZ SEE DARDANELOS	POPL	10 42 S	66 29 W	766	00	PUESTO YACUMA	POPL	21 06 S	63 26 W	766	04
PUERTO SAIPINA	POPL	16 43 S	63 40 W	766	04		POPL	14 24 S	67 03 W	766	04
PUERTO SALINAS	POPL	14 20 S	67 33 W	766	05	PUINA	POPL	14 36 S	69 08 W	766	04
PUERTO SANJAIPATA	POPL	14 24 S	62 27 W	766	04	PUINA, RIO	STRM	14 33 S	69 05 W	766	05
PUERTO SAN MARTÍN	POPL	13 14 S	65 15 W	766	04	PUJATA	POPL	15 58 S	68 46 W	766	01
PUERTO SAPINA SEE PUERTO SAIPINA	POPL	16 43 S	63 40 W	766	00	PUJATA	POPL	16 01 S	68 43 W	766	04
PUERTO SAUCEDO	POPL	13 28 S	62 49 W	766	04	PUJI	POPL	22 06 S	66 28 W	766	04
PUERTO SILES	POPL	12 48 S	65 05 W	766	04	PUJIO SEE PUJI	POPL	22 06 S	66 28 W	766	00
PUERTO SUÁREZ	POPL	18 57 S	57 51 W	766	04	PUJITUNI SEE PUJITUNI	POPL	19 20 S	65 19 W	766	00
PUERTO SUCRE	POPL	10 48 S	65 23 W	766	05	PUJITUNI	POPL	17 47 S	65 32 W	766	03
PUERTO SUCRE	POPL	19 00 S	57 43 W	766	05	PUJITUNI	POPL	19 20 S	65 19 W	766	03
PUERTO TOLEDO	POPL	17 32 S	62 46 W	766	05	PUJITUNI-QUEBRADA	STRM	19 19 S	65 16 W	766	01
PUERTO TORNO	POPL	15 26 S	64 56 W	766	04	PUKAKACA	HT	17 13 S	66 30 W	766	02
PUERTO TRAPICHE	POPL	13 18 S	65 14 W	766	04	PULACAYO	POPL	20 25 S	66 41 W	766	05
PUERTO TRAPICHE SEE PUERTO TRAPICHE	POPL	13 18 S	65 14 W	766	00	PULACAYO-QUEBRADA DE	STRM	20 29 S	66 35 W	766	01
PUERTO VALDEZ	POPL	11 52 S	67 14 W	766	04	PULARIO	POPL	21 54 S	65 14 W	766	04
PUERTO VARGAS	POPL	12 42 S	67 42 W	766	04	PULARIO	LCTY	21 51 S	65 20 W	766	04
PUERTO VELARDE	POPL	16 33 S	63 46 W	766	04	PULARIO-CADENA SEE					
PUERTO VERACIO	POPL	15 03 S	61 17 W	766	04	PULARIO-SERRANÍA DE	HTS	21 55 S	65 05 W	766	00
PUERTO VIEJO	POPL	13 54 S	62 49 W	766	04	PULARIO-SERRANÍA DE	HTS	21 55 S	65 05 W	766	01
PUERTO VIEJO	POPL	15 26 S	64 45 W	766	04	PULI	POPL	15 20 S	68 53 W	766	05
PUERTO VIEJO	POPL	22 02 S	63 52 W	766	04	PULI, RIO DE	STRM	15 02 S	68 52 W	766	02
						PULLAPULLA SEE PULLAPULLANI	POPL	15 37 S	67 57 W	766	00
						PULLAPULLANI	POPL	15 37 S	67 57 W	766	01

PULPERIO	POPL	20 53 S	66 00 W	766	01	PUNATA, PROVINCIA	PROV	17 30 S	65 55 W	766	03
PUPITO, ISLA	ISL	15 48 S	69 04 W	766	04	PUNICACHA, CERRO	MT	16 11 S	68 59 W	766	01
PUPITO DEL DIABLO	POPL	15 48 S	69 01 W	766	03	PUNILLA	POPL	18 48 S	64 46 W	766	04
PULQUE VELASCO .SEE PULOJI ALTO	POPL	19 14 S	65 13 W	766	00	PUNILLA	POPL	18 57 S	65 24 W	766	05
PULOJI SEE PULOJI ALTO	POPL	19 14 S	65 13 W	766	00	PUNTA, CERRO	MT	20 00 S	68 24 W	766	01
PULOJI ALTO	POPL	19 14 S	65 13 W	766	04	PUNTA DE AGUA	POPL	20 50 S	66 36 W	766	05
PULOJI BAJO	POPL	19 16 S	65 12 W	766	04	PUNTA DEL PANTEON	POPL	20 53 S	65 41 W	766	01
PULOJINA	POPL	18 06 S	64 25 W	766	05	PUNTA ESCALON	POPL	17 32 S	65 09 W	766	02
PULOJINA	POPL	19 34 S	64 47 W	766	04	PUNTA FALSURI	POPL	20 32 S	66 11 W	766	02
PULOJINA	POPL	19 51 S	64 43 W	766	05	PUNTA FLSURI SEE PUNTA FALSURI	POPL	20 32 S	66 11 W	766	00
PULOJINA, ESTACION	ESTA	18 04 S	64 25 W	766	01	PUNTA GRANDE	POPL	20 58 S	65 56 W	766	04
PULOJINA, RIO	STRM	18 06 S	64 25 W	766	03	PUNTA LEON	POPL	15 56 S	67 36 W	766	01
PULOJINA, RIO SEE PUJIOS, RIO	STRM	18 15 S	64 27 W	766	00	PUNTAS, CERRO	MT	20 40 S	68 26 W	766	04
PULOJINA ALTA	POPL	17 55 S	64 24 W	766	05	PUNTAS NEGRAS SEE					
PULUCHA, CERRO	MT	20 28 S	68 25 W	766	03	PUNTAS NEGRAS, CERRO	MT	22 25 S	67 07 W	766	00
PULUCHA, VERTIENTE SEE						PUNTAS NEGRAS, CERRO	MT	22 25 S	67 07 W	766	04
PULUCHA, VERTIENTE DE	SEPE	20 26 S	68 28 W	766	00	PUNTIAGUDO	MT	16 52 S	67 33 W	766	01
PULUCHA, VERTIENTE DE	SEPE	20 26 S	68 28 W	766	04	PUNALUMA	LCTY	20 03 S	66 08 W	766	01
PULLUPAMPA SEE PALLUPAMPA	POPL	21 30 S	64 40 W	766	00	PUNASANI	POPL	17 39 S	66 13 W	766	04
PUNA SEE PUJINA	POPL	14 36 S	69 08 W	766	00	PUPUYA, NEVADO SEE PUPUYA, NEVADO	MT	15 02 S	69 02 W	766	00
PUNA ANAYA	POPL	16 30 S	68 19 W	766	01	PUPUIOS, RIO SEE PULOJINA, RIO	STRM	18 06 S	64 25 W	766	00
PUNATA	POPL	17 12 S	69 35 W	766	01	PUPUIOS, RIO SEE PUJIOS, RIO	STRM	18 15 S	64 27 W	766	00
PUNIRE, CERRO	MT	19 38 S	68 31 W	766	04	PUPUREDO, RIO SEE PUPURENDA, RIO	STRM	15 17 S	67 34 W	766	00
PUNIRI SEE POMIRI	POPL	18 33 S	68 17 W	766	00	PUPUREDO, RIO SEE QUQUERI, RIO	STRM	15 19 S	67 33 W	766	00
PUNIRI, CERRO SEE PUNIRE, CERRO	MT	19 38 S	68 31 W	766	00	PUPURENDA, RIO SEE PUPURENDA, RIO	STRM	15 17 S	67 34 W	766	00
PUNIRI, CERRO DE SEE						PUPURILAMPA SEE PUPURILUMPA	POPL	15 07 S	67 05 W	766	00
PUNIRI DE SASAYA, CERRO	MT	18 58 S	68 26 W	766	00	PUPURILUMPA	POPL	15 07 S	67 05 W	766	04
PUNIRI, CERRO DE SEE PUNIRE, CERRO	MT	19 38 S	68 31 W	766	00	PUPURILUMPA	POPL	15 07 S	67 05 W	766	00
PUNIRI DE SABAYA, CERRO	MT	19 58 S	68 26 W	766	04	PUPURILUMPA	POPL	15 07 S	67 05 W	766	00
PUNATA SEE PUNATA	POPL	17 12 S	69 35 W	766	00	PUPURILUMPA	POPL	15 07 S	67 05 W	766	00
PUNA	POPL	19 46 S	65 28 W	766	05	PUPURILUMPA	POPL	15 07 S	67 05 W	766	00
PUNA SEE ALTIPLANO	UPLO	16 00 S	66 00 W	766	00	PUPURILUMPA	POPL	15 07 S	67 05 W	766	00
PUNACA, CERRO	MT	18 25 S	67 02 W	766	04	PUPURILUMPA	POPL	15 07 S	67 05 W	766	00
PUNAMIASI	POPL	21 27 S	66 25 W	766	01	PUPURILUMPA	POPL	15 07 S	67 05 W	766	00
PUNAAA, CERRO SEE PUNACA, CERRO	MT	18 25 S	67 02 W	766	00	PUPURILUMPA	POPL	15 07 S	67 05 W	766	00
PUNANO, RIO	STRM	15 07 S	67 44 W	766	04	PUPURILUMPA	POPL	15 07 S	67 05 W	766	00
PUNATA SEE PUNATA, PROVINCIA	PROV	17 30 S	65 55 W	766	00	PUPURILUMPA	POPL	15 07 S	67 05 W	766	00
PUNATA	POPL	17 33 S	65 50 W	766	05	PUPURILUMPA	POPL	15 07 S	67 05 W	766	00

PUDUECITO	POPL	17 40 S	61 17 W	766	04				
PUDUENTICA, CERRO	MT	18 43 S	68 59 W	766	05				
PUDUENTICA, CERRO DE	SEE								
PUDUENTICA, CERRO	MT	18 43 S	68 59 W	766	06				
PUDUENTICA, NEVADO	SEE								
PUDUENTICA, CERRO	MT	18 43 S	68 59 W	766	00				
PUDUJO	POPL	12 48 S	64 28 W	766	04				
PUDUJO	POPL	13 59 S	66 14 W	766	04				
PUDUJO	POPL	14 18 S	61 49 W	766	04				
PUDUJO	POPL	18 20 S	58 19 W	766	04				
PUDUJO	POPL	18 24 S	58 12 W	766	04				
PUDUJO SEE PAGOJO	POPL	18 26 S	59 25 W	766	00				
PUDUJO SEE EL PAGOJO	POPL	19 16 S	57 56 W	766	04				
PUDUJO, LAGUNA	LAKE	19 17 S	57 53 W	766	00				
PUDUJOS SEE LOS PUDUJOS	POPL	18 35 S	53 28 W	766	00				
PUDUJOS	POPL	20 43 S	66 54 W	766	00				
PUDUJOS	POPL	22 37 S	65 56 W	766	01				
PUDUJOS, QUEBRADA	STRM	21 38 S	65 57 W	766	01				
PUDUJOS, RIO	STRM	18 35 S	64 27 W	766	01				
PURACANI SEE PURICANI	POPL	16 08 S	69 50 W	766	00				
PURA PURA	SECP	16 29 S	68 10 W	766	02				
PURAPURANI	LCTY	16 03 S	68 25 W	766	01				
PURAPURANI, RIO	STRM	16 07 S	68 28 W	766	01				
PURCOS, QUEBRADA	SEE								
PURCOS, QUEBRADA	STRM	17 58 S	64 37 W	766	00				
PURISATORIO	POPL	11 17 S	66 55 W	766	04				
PURI	POPL	15 44 S	65 00 W	766	05				
PURI, RIO	STRM	16 24 S	67 28 W	766	04				
PURICANI SEE PURICANI	POPL	16 05 S	64 50 W	766	00				
PURICANI	POPL	16 08 S	69 50 W	766	03				
PURIPICA	POPL	22 38 S	67 33 W	766	04				
PURIPICA, ANAYO	STRM	22 33 S	67 32 W	766	04				
PURIPICA, CERRO	SEE PURIPICA, MORRO	MT	22 39 S	67 38 W	766	00			
PURIPICA, MORRO	MT	22 39 S	67 38 W	766	04				
PURISIMA	POPL	21 36 S	63 01 W	766	04				
PURITARI	POPL	10 57 S	67 07 W	766	03				
PURSA	POPL	21 30 S	65 16 W	766	04				
PURURECO, RIO	SEE PURURENDA, RIO	STRM	15 17 S	67 34 W	766	00			
PURURENDA, RIO	SEE QUOQUERI, RIO	STRM	15 19 S	67 39 W	766	00			
PURURENDA, RIO	STRM	15 17 S	67 34 W	766	01				
PURUBI	POPL	15 54 S	62 22 W	766	05				
PURUBI	POPL	16 18 S	62 33 W	766	04				
PURUBI	POPL	16 19 S	61 39 W	766	04				
PURUBI	POPL	16 52 S	62 05 W	766	04				
PURUBI	POPL	18 06 S	62 52 W	766	04				
PURUMBOT, QUEBRADA	STRM	21 29 S	63 44 W	766	01				
PURUMUNTA	STRM	21 32 S	65 37 W	766	04				
PURUS, QUEBRADA	SEE								
PURUS, QUEBRADA DE	STRM	20 55 S	67 09 W	766	00				
PURUS, QUEBRADA DE	STRM	20 55 S	67 09 W	766	01				
PURUSPAMPA	POPL	21 02 S	67 33 W	766	05				
PUSA	POPL	17 06 S	67 15 W	766	04				
PUSANI, CERRO	SEE PISSANI, CERRO	MT	19 06 S	68 27 W	766	00			
PUSA PUSA	POPL	15 46 S	68 45 W	766	01				
PUSA PUSA	POPL	17 65 S	66 16 W	766	04				
PUSCALIANI, CERRO	MT	16 01 S	69 11 W	766	04				
PUSI, LAGUNA	LAKE	17 41 S	64 49 W	766	04				
PUSICHACARA, CERRO	MT	16 11 S	68 50 W	766	01				
PUSIHUAYO	SEE PUSI HUAYO	POPL	17 27 S	68 32 W	766	04			
PUSI HUAYO	POPL	17 27 S	68 32 W	766	04				
PUSQUIRI	POPL	16 47 S	67 54 W	766	01				
PUSUMA	LCTY	16 51 S	69 14 W	766	04				
PUSUTA	POPL	17 16 S	67 50 W	766	04				
PUTARA, VOLCAN	MT	22 33 S	67 51 W	766	03				
PUTI	POPL	17 21 S	67 53 W	766	04				
PUTIRI	POPL	17 31 S	68 57 W	766	02				
PUTUCUCHO	POPL	16 36 S	69 16 W	766	04				
PUTUCUMI	POPL	17 21 S	69 05 W	766	01				
PUTUCUNI	SEE INTUCUNI	POPL	17 21 S	69 05 W	766	00			
PUTUYATI	SEE PARQUIMJIO	POPL	16 11 S	68 57 W	766	00			
PUTYANI	SEE PUTYUNI	POPL	17 47 S	65 32 W	766	00			
PUTUYUYO, LAGUNA	LAKE	14 58 S	69 09 W	766	02				
PUTUYUYO, LAGUNA	SEE								
PUTUYUYO, LAGUNA	LAKE	14 58 S	69 09 W	766	00				
PUTUYO	POPL	17 33 S	65 38 W	766	04				
PUTUYO	LAKE	14 58 S	69 09 W	766	00				
PUTUYO	POPL	17 33 S	65 38 W	766	04				
PUZMA	SEE POZAMA	POPL	18 30 S	58 31 W	766	00			

QUANTUPATA SEE QUENTUPITA	POPL	16 38 5	68 30 =	766	00	QUEMENO	POPL	21 20 5	66 12 =	766	01
QUARANCOTA SEE GUARANQCOTA	POPL	16 04 5	68 14 =	766	00	QUEMIRITOVOC, CERRO	MT	21 04 5	67 06 =	766	02
QUARTUPATA	POPL	16 36 5	68 30 =	766	02	QUEMIRITOVOC, CERRO SEE QUEMIRITOVOC, CERRO	MT	21 04 5	67 06 =	766	00
QUEADUEA	POPL	18 02 5	66 29 =	766	04	QUEMIRITOVOC, CERRO	LCTY	17 44 5	63 27 =	766	00
QUEARA	POPL	14 41 5	69 04 =	766	05	QUEMIRITOVOC, CERRO	STRM	16 06 5	67 40 =	766	00
QUEARA, RIO	STRM	14 35 5	68 57 =	766	01	QUEMIRITOVOC, CERRO	STRM	16 00 5	68 46 =	766	00
QUEBRABOTE, ISLA	ISL	12 45 5	63 11 =	766	04	QUEMIRITOVOC, CERRO	MT	21 06 5	67 27 =	766	01
QUEBRA BOTYOS, TUMA SEE QUEBRABOTE, ISLA	ISL	12 45 5	63 11 =	766	00	QUEMIRITOVOC, CERRO	MT	21 14 5	67 33 =	766	00
QUEBRADA	POPL	17 47 5	64 39 =	766	04	QUEMIRITOVOC, CERRO	MT	21 14 5	67 33 =	766	00
QUEBRADA	POPL	18 22 5	65 14 =	766	04	QUEMIRITOVOC, CERRO	MT	18 18 5	67 39 =	766	00
QUEBRADA BLANCA	POPL	16 22 5	62 56 =	766	05	QUEMIRITOVOC, CERRO	MT	18 18 5	67 39 =	766	00
QUEBRADA MONDA	POPL	14 31 5	62 37 =	766	04	QUEMIRITOVOC, CERRO	MT	18 18 5	67 39 =	766	03
QUEBRADA MONDA	POPL	19 28 5	65 22 =	766	01	QUEMIRITOVOC, CERRO	MT	18 18 5	67 39 =	766	03
QUEBRADA MONDA	POPL	20 25 5	65 08 =	766	04	QUEMIRITOVOC, CERRO	STRM	15 07 5	68 49 =	766	00
QUEBRADA MONDO, RIO DE	STRM	20 20 5	65 02 =	766	02	QUEMIRITOVOC, CERRO	POPL	14 58 5	69 56 =	766	00
QUEBRADAS SEE TRES QUEBRADAS	POPL	17 53 5	64 04 =	766	50	QUEMIRITOVOC, CERRO	POPL	21 17 5	65 19 =	766	01
QUEBRAS-POTES, ILMA DO SEE QUEBRABOTE, ISLA	ISL	12 45 5	63 11 =	766	00	QUEMIRITOVOC, CERRO	POPL	21 17 5	65 19 =	766	01
QUECA, RIO SEE KARA, RIO	STRM	16 00 5	68 46 =	766	00	QUEMIRITOVOC, CERRO	LCTY	21 07 5	66 02 =	766	01
QUECHISLA	POPL	20 54 5	66 01 =	766	05	QUEMIRITOVOC, CERRO	POPL	21 20 5	66 18 =	766	01
QUECHICHILLA	POPL	21 45 5	65 56 =	766	01	QUEMIRITOVOC, CERRO	POPL	20 51 5	65 47 =	766	01
QUEGIA	POPL	19 54 5	64 55 =	766	05	QUEMIRITOVOC, CERRO	POPL	15 35 5	68 37 =	766	02
QUEGIA, ESTACION	RSTA	19 54 5	64 56 =	766	01	QUEMIRITOVOC, CERRO	STRM	16 48 5	67 40 =	766	02
QUEGUACUCHO SEE QUEMUCUCHO	POPL	21 35 5	67 28 =	766	00	QUEMIRITOVOC, CERRO	POPL	17 03 5	68 23 =	766	01
QUEMA SEE QUEGIA	POPL	19 54 5	64 55 =	766	00	QUEMIRITOVOC, CERRO	POPL	17 57 5	64 35 =	766	00
QUEMA, ESTACION SEE QUEGIA, ESTACION	RSTA	19 54 5	64 56 =	766	00	QUEMIRITOVOC, CERRO	POPL	19 52 5	65 15 =	766	00
QUEMUCUCHO	POPL	21 35 5	67 28 =	766	03	QUEMIRITOVOC, CERRO	MT	18 18 5	67 39 =	766	00
QUEMUNI SEE QUEMUNI	POPL	16 44 5	67 24 =	766	00	QUEMIRITOVOC, CERRO	POPL	14 58 5	69 56 =	766	04
QUEMUNI, CERRO	MT	21 37 5	65 48 =	766	04	QUEMIRITOVOC, CERRO	STRM	15 07 5	68 49 =	766	04
QUEMUNA	POPL	21 04 5	67 11 =	766	05	QUEMIRITOVOC, CERRO	MT	15 59 5	68 25 =	766	00
QUEMUNA CASA	LCTY	17 44 5	63 27 =	766	01	QUEMIRITOVOC, CERRO	STRM	16 04 5	68 32 =	766	00
QUEMUNAL	POPL	17 39 5	65 24 =	766	04	QUEMIRITOVOC, CERRO	MT	18 51 5	68 54 =	766	00
QUEMUNA PAMPA, RIO SEE QUEMUNA PAMPA, QUEBRADA DE	STRM	17 17 5	65 37 =	766	00	QUEMIRITOVOC, CERRO	MT	21 12 5	64 04 =	766	01
						QUEMUNARI	POPL	17 57 5	68 35 =	766	01

QUELLO	POPL	14 55 S	69 21 W	766	04				
QUELLO, LAGUNA	LAKE	14 56 S	69 13 W	766	04				
QUELLO, RIO	STRM	15 02 S	69 18 W	766	05				
QUELLO MUYO SEE YILUYO	POPL	16 33 S	68 18 W	766	00				
QUELLOYO SEE QUELLUYA	POPL	17 52 S	65 15 W	766	00				
QUELLO, RIO SEE QUELLO, RIO	STRM	15 02 S	69 18 W	766	00				
QUELLUANI	POPL	16 03 S	68 25 W	766	04				
QUELLUANI, NEVADO	MT	15 59 S	68 25 W	766	02				
QUELLUANI, RIO	STRM	16 09 S	68 32 W	766	01				
QUELLUANI, RIO SEE QUELLANI, RIO	STRM	16 48 S	67 40 W	766	00				
QUELLUYA SEE MALLUYA, RIO	STRM	16 09 S	68 28 W	766	00				
QUELLUCASHORCA SEE QUELLUCASHORCA	POPL	21 17 S	65 41 W	766	00				
QUELLUCASHORCA	POPL	21 17 S	65 41 W	766	01				
QUELLUMAYU	POPL	17 41 S	65 56 W	766	01				
QUELLUMOCA SEE QUELLUMOCO, CERRO	MT	21 37 S	66 09 W	766	01				
QUELLUMOCO, CERRO	MT	21 37 S	66 09 W	766	01				
QUELLUNI, RIO SEE QUELLUANI, RIO	STRM	16 09 S	68 32 W	766	00				
QUELLUPACHETA	LCTY	20 30 S	66 26 W	766	01				
QUELLUYA	POPL	19 52 S	65 15 W	766	04				
QUELLUYO SEE QUELLUYA	POPL	19 52 S	65 15 W	766	00				
QUEMADA	POPL	21 14 S	66 18 W	766	01				
QUEMADA, QUEBRADA SEE									
QUEMADO, QUEBRADA DEL	STRM	22 11 S	64 12 W	766	00				
QUEMADO, ARROYO	STRM	16 51 S	65 51 W	766	04				
QUEMADO, QUEBRADA DEL	STRM	22 11 S	64 12 W	766	04				
QUEMALOMA SEE QUENIALOMA, CERRO	MT	21 49 S	66 56 W	766	00				
QUEMARÁ SEE KIMPARA	POPL	18 09 S	67 15 W	766	00				
QUEMENA SEE QUAMENA	POPL	18 38 S	59 54 W	766	00				
QUENA AMAYA	POPL	16 43 S	68 23 W	766	04				
QUERALLATA, CERRO	MT	16 06 S	67 27 W	766	04				
QUERAMANI	POPL	17 28 S	66 14 W	766	04				
QUENAMAYA SEE QUENA AMAYA	POPL	16 43 S	68 23 W	766	00				
QUENADUENA	POPL	15 44 S	69 04 W	766	04				
QUENATA, ISLA	ISL	15 59 S	69 10 W	766	04				
QUENAYANI	POPL	21 09 S	67 08 W	766	04				
QUENCO, CERRO	MT	21 32 S	65 53 W	766	04				
QUENDEQUE, RIO SEE QUENDEQUE, RIO	STRM	15 02 S	67 50 W	766	00				
QUENDEQUE, RIO	STRM	15 02 S	67 50 W	766	05				
QUENIALOMA, CERRO	MT	21 49 S	66 56 W	766	01				
QUENIALMA, CERRO	MT	19 36 S	66 43 W	766	04				
QUENSAMPARA, ABRA	PASS	16 03 S	68 18 W	766	02				
QUENTE, RIO SEE QUENDEQUE, RIO	STRM	15 02 S	67 50 W	766	00				
QUENTUPATA	POPL	16 38 S	68 30 W	766	03				
QUENUA, CERRO	MT	20 44 S	68 28 W	766	04				
QUENUA, PORTIZUELO DE	PASS	20 45 S	68 28 W	766	02				
QUENUA, QUEBRADA DE	STRM	20 48 S	68 25 W	766	01				
QUENJACOLLO, CERRO	MT	17 10 S	69 27 W	766	04				
QUENJAL, CERRO	MT	17 17 S	69 34 W	766	00				
QUENJAL, CERROS DEL	MTS	21 45 S	67 38 W	766	05				
QUENJAL, CERROS DEL	MTS	21 46 S	67 38 W	766	05				
QUENJANE, CERRO	MT	20 07 S	68 44 W	766	01				
QUENJANI	POPL	16 46 S	67 24 W	766	01				
QUENJANI SEE QUENJANI, CERRO	MT	21 37 S	65 48 W	766	00				
QUENJAPAMPA	POPL	20 44 S	66 18 W	766	04				
QUENJARANANI	POPL	18 04 S	68 17 W	766	04				
QUENJA, PORTIZUELO DE SEE									
QUENJA, PORTIZUELO DE	PASS	20 45 S	68 28 W	766	00				
QUENYACONCHA	POPL	21 30 S	65 35 W	766	01				
QUERA, RIO SEE QUESERA, RIO	STRM	21 47 S	65 27 W	766	00				
QUERANI SEE QUERANI	POPL	21 45 S	65 53 W	766	00				
QUERARANI	POPL	16 59 S	69 04 W	766	04				
QUERARANI	POPL	17 40 S	67 03 W	766	04				
QUERAYE SEE QUERAYE, ARROYO	STRM	14 54 S	65 26 W	766	00				
QUERAYE, ARROYO	STRM	14 54 S	65 26 W	766	04				
QUERECMA	POPL	15 03 S	67 03 W	766	04				
QUERERANI SEE QUERARANI	POPL	17 40 S	67 03 W	766	00				
QUERGUATI	POPL	15 52 S	69 01 W	766	02				
QUERMINTO	POPL	21 16 S	65 58 W	766	01				
QUERIMAYO	POPL	21 38 S	67 09 W	766	04				
QUERISA SEE QUERIZA	POPL	21 45 S	65 49 W	766	00				
QUERISALOMA SEE QUERIZALOMA	POPL	21 36 S	65 42 W	766	00				
QUERIZA	POPL	21 45 S	65 49 W	766	04				
QUERIZALOMA	POPL	21 36 S	65 42 W	766	04				
QUEROCANCHA	POPL	21 06 S	65 45 W	766	04				

QUEROMA	POPL	17 12 S	67 01 W	766	04	QUIBAYA SEE QUIABAYA	POPL	15 37 S	69 46 W	766	00
QUEMAYE SEE QUEROYANI	POPL	16 13 S	68 29 W	766	00	QUICACALZÓN, RÍO SEE					
QUEMOSEN, RÍO SEE KEROSÉN, RÍO	STRH	14 10 S	68 39 W	766	00	QUITACALZÓN, RÍO	STRH	15 05 S	68 34 W	766	00
QUEROYANI	POPL	16 13 S	68 29 W	766	04	QUICHAPA, RÍO SEE QUICHAYA, RÍO	STRH	14 44 S	68 53 W	766	00
QUEROQUETA	POPL	16 36 S	68 34 W	766	01	QUICHAS	POPL	19 42 S	65 24 W	766	01
						QUICHAYA, RÍO	STRH	14 44 S	68 53 W	766	04
QUERTANARI SEE QUENHARI	POPL	17 28 S	66 14 W	766	00	QUICHUYA	POPL	16 49 S	67 44 W	766	02
QUERVIA	POPL	21 18 S	66 07 W	766	01	QUICHUCA	POPL	20 59 S	65 49 W	766	01
QUERYACONCHA SEE QUENYACONCHA	POPL	21 30 S	65 35 W	766	00	QUIEBRE, RÍO	STRH	15 41 S	68 01 W	766	04
QUESARA, RÍO SEE QUESERA, RÍO	STRH	21 47 S	65 27 W	766	00	QUIEFALLA SEE QUIPJALLA, CERRO	HT	19 18 S	68 27 W	766	00
QUESATA	POPL	19 35 S	67 40 W	766	05	QUIMIACASA SEE QUILLACASA	POPL	21 03 S	65 37 W	766	00
QUESERA, RÍO	STRH	21 47 S	65 27 W	766	01	QUIMICASA SEE QUILLACASA	POPL	21 03 S	65 37 W	766	00
QUESERO, RÍO SEE QUESERA, RÍO	STRH	21 47 S	65 27 W	766	01	QUIMINAMARCA	POPL	21 22 S	65 35 W	766	04
QUESINGHA, RÍO	STRH	19 23 S	65 26 W	766	01	QUIMIRI, ARROYO SEE					
QUESNA, PAMPA DE LA	PMPA	19 36 S	65 15 W	766	01	QUIMIRI, ARROYO	STRH	18 45 S	68 56 W	766	00
QUETANA SEE QUETENA	POPL	22 10 S	67 25 W	766	00	QUIJARRO SEE QUIJARRO, PROVINCIA	PROV	20 00 S	66 20 W	766	00
QUETANA, RÍO SEE QUETENA, RÍO	STRH	21 36 S	67 28 W	766	00	QUIJARRO, ISLA SEE					
QUETANA CHICA SEE QUETENA	POPL	22 10 S	67 25 W	766	00	QUIJARRO Y CAMPERO, ISLA	ISL	12 19 S	68 24 W	766	00
QUETAYARI	POPL	11 07 S	68 04 W	766	04	QUIJARRO, PICO	PEAK	16 08 S	68 18 W	766	04
QUETENA	POPL	22 10 S	67 25 W	766	04	QUIJARRO, PROVINCIA	PROV	20 00 S	66 20 W	766	02
QUETENA SEE QUETENA GRANDE	POPL	22 18 S	67 23 W	766	00	QUIJARRO Y CAMPERO, ISLA	ISL	12 19 S	68 24 W	766	04
QUETENA, CERRO	HT	22 15 S	67 25 W	766	05	QUIKILLO	POPL	35 57 S	67 45 W	766	02
QUETENA, OJO DE	SPRG	22 26 S	67 21 W	766	04	QUILABE SEE QUILAVE	POPL	17 20 S	69 30 W	766	00
QUETENA, RÍO SEE						QUILACALZÓN, RÍO SEE					
GRANDE DE LÍPEZ, RÍO	STRH	20 47 S	67 14 W	766	00	QUITACALZÓN, RÍO	STRH	15 05 S	68 34 W	766	00
QUETENA, RÍO	STRH	21 50 S	67 28 W	766	04	QUILACOITA, CERRO	HT	21 14 S	67 33 W	766	01
QUETENA, VOLCÁN SEE QUETENA, CERRO	HT	22 15 S	67 25 W	766	00	QUILAMBAYA	POPL	16 43 S	67 35 W	766	01
QUETENA CHICO SEE QUETENA	POPL	22 10 S	67 25 W	766	00	QUILAQUILA	POPL	19 07 S	65 30 W	766	05
QUETENA CHICO, OJO DE	SPRG	22 15 S	67 38 W	766	03	QUILAQUILA SEE QUILAQUITA	POPL	20 42 S	66 05 W	766	00
QUETENA GRANDE	POPL	22 18 S	67 23 W	766	04	QUILAQUITA	POPL	20 42 S	66 05 W	766	01
QUETENA GRANDE SEE QUETENA GRANDE	POPL	22 18 S	67 23 W	766	00	QUILASA SEE QUILOSA	POPL	15 55 S	68 48 W	766	00
QUETEVARR SEE QUETAYARI	POPL	11 07 S	68 04 W	766	00	QUILAVE	POPL	17 20 S	69 30 W	766	04
QUETU	POPL	16 57 S	69 04 W	766	04	QUILAVE SEE QUILAVE, RÍO	STRH	17 21 S	69 29 W	766	00
QUEVILLAN	POPL	19 19 S	67 01 W	766	05	QUILAVE, RÍO	STRH	17 21 S	69 29 W	766	01
QUEVILLANI SEE QUEVILLAN	POPL	19 19 S	67 01 W	766	00	QUILBURI, CERRO SEE					
QUI, CURICHE	STRH	15 59 S	60 24 W	766	04	QUILBURI, CERRO	HT	16 51 S	68 56 W	766	00
QUI, CURICHE SEE QUI, CURICHE	STRH	15 59 S	60 24 W	766	00	QUILCOCA	POPL	18 22 S	67 26 W	766	04
QUIABAYA	POPL	15 37 S	68 46 W	766	04	QUILMIRI, ABRA DE SEE					
						RAQUETA, PORTEZUELO	PASS	18 47 S	68 58 W	766	00

QUILMURI, ARROYO	STRM	18 47 5	68 56 v 766	01	QUIME, RIO	STRM	16 58 5	67 13 v 766	01
QUILMURI, CERRO	HT	18 51 5	68 56 v 766	04	QUIMICA SEE QUIMINA	POPL	17 57 5	69 44 v 766	00
QUILMURI, CERRO DE	HT	18 52 5	68 51 v 766	01	QUIMINA SEE QUIMINA	POPL	17 57 5	69 46 v 766	00
QUILMURI, CERRO DE SEE					QUIMINA	POPL	17 57 5	69 46 v 766	04
QUILMURI, CERRO	HT	18 51 5	68 56 v 766	00	QUIMONE	POPL	17 42 5	61 16 v 766	04
QUILMURI, PORTEZUELO SEE					QUIMONE, RIO	STRM	17 36 5	61 09 v 766	04
RAQUETA, PORTEZUELO	PASS	18 47 5	68 58 v 766	00	QUIMRECRUZ	POPL	20 57 5	65 43 v 766	04
QUILMUATA SEE QUILMUANA	POPL	18 40 5	67 54 v 766	00	QUIMPROCRUZ SEE QUIMRECRUZ	POPL	20 57 5	65 43 v 766	00
QUILKILO SEE QUIKILO	POPL	15 57 5	67 45 v 766	00	QUIMSACHATA, CERRO	LCTY	19 51 5	65 27 v 766	01
QUILLABE, RIO DE SEE QUILAVE, RIO	STRM	17 21 5	69 29 v 766	00		HT	18 41 5	68 43 v 766	04
QUILLACAS	POPL	19 14 5	68 58 v 766	05	QUIMSACHATA, CERRO DE SEE				
QUILLACAS, CERRO	HT	19 10 5	68 58 v 766	04	QUIMSACHATA, CERRO	HT	18 41 5	68 43 v 766	00
QUILLACASA	POPL	22 03 5	65 17 v 766	04	QUIMSACOLLO	POPL	17 58 5	69 12 v 766	03
QUILLACOLLO SEE					QUIMSACOLLO	LCTY	16 06 5	68 12 v 766	02
QUILLACOLLO, PROVINCIA	PROV	17 30 5	66 30 v 766	07	QUIMSACOLLO SEE QUIMSACOLLO, CERRO	HT	18 21 5	68 02 v 766	00
QUILLACOLLO	POPL	17 26 5	66 17 v 766	05	QUIMSACOLLO, CERRO	HT	18 21 5	68 02 v 766	01
QUILLACOLLO, PROVINCIA	PROV	17 30 5	66 30 v 766	02	QUINSA CRUZ	POPL	19 54 5	64 55 v 766	03
QUILLAMAYTA, CERRO	HT	19 44 5	68 43 v 766	01	QUINSA CRUZ SEE QUINSACRUZ, CERRO	HT	19 37 5	68 03 v 766	00
QUILLAPITANI, RIO SEE					QUINSACRUZ	POPL	17 31 5	68 15 v 766	01
QUILLAPITANI, RIO	STRM	15 39 5	68 25 v 766	00	QUINSACRUZ, CERRO	HT	19 37 5	68 03 v 766	04
QUILLAPITANI, RIO	STRM	15 39 5	68 25 v 766	02	QUINSACRUZ, CERRO DE SEE				
QUILLAVE, RIO SEE QUILAVE, RIO	STRM	17 21 5	69 29 v 766	00	QUINSACRUZ, CERRO	HT	19 37 5	68 03 v 766	02
QUILMUANA	POPL	18 40 5	67 54 v 766	02	QUINSA CRUZ=CORDILLERA DE	HTS	17 02 5	67 25 v 766	05
QUILLIMA	POPL	15 35 5	67 02 v 766	01	QUINSA MOJINETE	LCTY	15 57 5	68 03 v 766	04
QUILLIMA	POPL	15 52 5	68 59 v 766	04	QUINSA MOJINETE, RIO	STRM	15 50 5	68 06 v 766	01
QUILLITA	POPL	18 26 5	69 41 v 766	04	QUINTAMBA	POPL	20 43 5	65 14 v 766	02
QUILLIZIRE, CERRO SEE					QUINTAMBA SEE QUINTAMBA	POPL	20 43 5	65 14 v 766	00
QUILMUNA, CERRO	HT	18 51 5	68 56 v 766	00	QUINZACOLLO SEE QUINSACOLLO	LCTY	16 06 5	68 12 v 766	00
QUILLOMA	POPL	16 58 5	68 02 v 766	04	QUINZA CRUZ SEE QUINSA CRUZ	POPL	19 54 5	64 55 v 766	00
QUILQUILCO	POPL	15 57 5	67 47 v 766	05	QUINZA CRUZ SEE QUINSACRUZ, CERRO	HT	19 37 5	68 03 v 766	00
QUILOSA	POPL	15 55 5	68 49 v 766	04	QUINZACRUZ SEE QUINSACRUZ	POPL	17 31 5	68 15 v 766	00
QUILPELA, CERRO SEE QUIPETA, CERRO	HT	21 46 5	67 10 v 766	00	QUINZACRUZ, CERRO SEE				
QUILOJE	POPL	20 11 5	65 57 v 766	05	QUINZACRUZ, CERRO	HT	19 37 5	68 03 v 766	00
QUINA CRUZ, CORDILLERA SEE					QUINZA CRUZ=CORDILLERA DE	HTS	17 02 5	67 25 v 766	00
QUINSA CRUZ, CORDILLERA DE	HTS	17 02 5	67 23 v 766	00	QUINZA MOJINETE, RIO SEE				
QUIMBANDA SEE QUINTAMBA	POPL	20 43 5	65 14 v 766	00	QUINSA MOJINETE, RIO	STRM	15 50 5	68 06 v 766	00
QUIME	POPL	17 02 5	67 15 v 766	05	QUINZA MOJINETE, RIO SEE				
QUIME SEE QUIME, RIO	STRM	16 58 5	67 13 v 766	00	QUINSA MOJINETE, RIO	STRM	15 50 5	68 06 v 766	00

QUIZER, RÍO	STRM	16 37 S	62 46 W	766	05	RANSHORCA	POPL	21 12 S	65 45 W	766	02
QUASAMPARA, ABRA SEE						RANSHORCA SEE RANSHORCA	POPL	21 12 S	65 45 W	766	00
QUASAMPARA, ABRA	PASS	16 03 S	68 18 W	766	00	RANCHERIA CANCANE SEE					
QUOQUERI	POPL	15 22 S	67 58 W	766	01	RANCHERIA CANCANE	POPL	18 47 S	65 48 W	766	00
QUOQUERI, RÍO	STRM	15 19 S	67 33 W	766	01	RANCHERIA CANCANE	POPL	18 47 S	65 48 W	766	03
						RANCHERIA DE CANCANE SEE					
						RANCHERIA CANCANE	POPL	18 47 S	65 48 W	766	00
RACAIBAMBA SEE RACAIPAMPA	POPL	18 10 S	65 22 W	766	00	RANCHERIA ILLUSTACA	LCTY	18 49 S	66 08 W	766	02
RACAIPAMPA	POPL	18 10 S	65 22 W	766	01	RANCHERIA ILLUSTACA SEE					
RACAIPAMPA	POPL	17 34 S	65 26 W	766	04	RANCHERIA ILLUSTACA	LCTY	18 49 S	66 08 W	766	00
RACOMA SEE KANUMA	POPL	17 04 S	68 04 W	766	00	RANCHERIO ILLUSTACA SEE					
RAFAEL, ARROYO SEE ETHER, ARROYO	STRM	11 57 S	66 51 W	766	00	RANCHERIO ILLUSTACA	LCTY	18 49 S	66 08 W	766	00
						RANCHERIA ILLUSTACA	LCTY	18 49 S	66 08 W	766	00
RAFAELITO	POPL	17 02 S	66 40 W	766	04	RANCHO FARMATICA SEE RANCHO TARUECA	POPL	18 52 S	65 51 W	766	00
RAMADA	POPL	14 46 S	60 38 W	766	05	RANCHO JUIRA	POPL	17 01 S	68 21 W	766	04
RAMADA	POPL	16 39 S	60 39 W	766	04						
RAMADA SEE KENKCHA NALI	POPL	20 58 S	65 37 W	766	00	RANCHO MUEVO	POPL	21 08 S	63 59 W	766	04
RAMADA	POPL	21 09 S	65 33 W	766	04	RANCHO FARMATICA SEE RANCHO TARUECA	POPL	18 52 S	65 51 W	766	00
						RANCHO TARUECA	POPL	10 52 S	63 51 W	766	02
RAMADA	LCTY	15 28 S	62 20 W	766	04	RANCHO YDAY	POPL	20 17 S	63 06 W	766	04
RAMADA, CERRO	MT	18 48 S	64 38 W	766	04	RANCHO	POPL	19 45 S	66 50 W	766	04
RAMADA, CERRO SEE RAMADAS, CERRO	MT	22 12 S	66 37 W	766	00						
RAMADA, QUEBRADA	STRM	20 55 S	65 42 W	766	01	RANMA SEE KANUMA	POPL	17 04 S	68 04 W	766	00
RAMADA DE OTTO	POPL	19 13 S	60 29 W	766	04	RAPIA	POPL	10 16 S	67 02 W	766	04
						RAPIRA SEE RAPIRRÁN	POPL	10 22 S	67 23 W	766	00
RAMADA DE PALO	POPL	18 15 S	59 11 W	766	05	RAPIRÁN, RÍO SEE RAPIRRÁN, RÍO	STRM	10 20 S	67 13 W	766	00
RAMADA DE PATO SEE						RAPIRRÁN	POPL	10 22 S	67 23 W	766	03
RAMADA DE PALO	POPL	18 15 S	59 11 W	766	00						
RAMADA D'OTTO SEE RAMADA DE OTTO	POPL	19 13 S	60 29 W	766	00	RAPIRRÁN	POPL	10 27 S	67 29 W	766	03
RAMADA HILL SEE RAMADAS, CERRO	MT	22 12 S	66 37 W	766	00	RAPIRRÁN, NACIENTE	SRCE	10 36 S	67 41 W	766	04
RAMADAS, CERRO (BOLIVIA)						RAPIRRÁN, RÍO (SPANISH)					
CERRO LA RAMADA (ARGENTINA)	MT	22 12 S	66 37 W	766	03	RÍO RAPIRRÁN (PORTUGUESE)	STRM	10 20 S	67 13 W	766	05
						RÁPULO, RÍO	STRM	13 43 S	65 32 W	766	04
RAMADASLOMA	POPL	21 35 S	66 37 W	766	02	RAPUTO, RÍO SEE RÁPULO, RÍO	STRM	13 43 S	65 32 W	766	00
RAMADISLA	POPL	21 35 S	66 39 W	766	01						
RAMADILLAS	POPL	18 20 S	64 25 W	766	04	RAQUIQUI SEE RAQUIRAQUIO	POPL	14 35 S	68 42 W	766	00
RAMADILLAS, RÍO SEE RAMADO, RÍO	STRM	20 16 S	64 10 W	766	00	RAQUIRAQUIO	POPL	14 35 S	68 42 W	766	01
RAMADITAS	POPL	21 37 S	68 06 W	766	05	RASETE SEE RASETE, CADENA DE	MTS	20 05 S	64 14 W	766	00
						RASETE, CADENA DE	MTS	20 05 S	64 14 W	766	01
RAMÍREZ	POPL	11 47 S	64 52 W	766	04	RASETE, CADENA DE SEE					
RAMISANI SEE LAMBRAMANI	POPL	15 18 S	68 23 W	766	00	RASETE, CADENA DE	MT	20 05 S	64 14 W	766	00
RAMON SEE SAN RAMÓN	POPL	16 44 S	62 41 W	766	00						
RAMÓN, LAGUNA	LAKE	15 29 S	63 04 W	766	05	RASITAS, RÍO	STRM	18 50 S	63 39 W	766	04
RAMOS	POPL	16 23 S	59 42 W	766	04	RASPADUM	LCTY	11 05 S	67 15 W	766	04

RETANA	POPL	15 25 5	87 44 W	700	04	RIBERON, ISLA	ISL	10 13 5	85 19 W	700	02
REIYANI	POPL	17 29 5	84 38 W	700	01	RICAPARITOPA	POPL	21 38 5	85 57 W	700	01
REIAR SEE RETIRO	POPL	14 46 5	82 46 W	700	00	RICARDO FRANCO, SERRANIA DE SEE					
REIRO	POPL	14 14 5	81 57 W	700	04	MJANCACA, SERRANIA DE	HTS	14 30 5	80 39 W	700	00
REIRO	POPL	14 46 5	82 44 W	700	04	RILLAMUA	POPL	21 21 5	83 18 W	700	01
						RIMAC, ARROYO	STRW	12 45 5	87 24 W	750	04
REIRO	POPL	25 36 5	80 14 W	700	01	RIMAS, ARROYO SEE RIMAC, ARROYO	STRW	12 45 5	87 24 W	700	00
REIRO SEE BUEN RETIRO	POPL	19 32 5	85 16 W	700	00	RINCAGABA	POPL	11 40 5	88 15 W	700	04
REIRO	POPL	21 44 5	86 00 W	700	04	RINCAGABA SEE RINCAGABA	POPL	11 40 5	88 55 W	700	00
REIRO, ESTACION SEE						RINCÓN	POPL	17 36 5	82 48 W	700	04
BUEN RETIRO, ESTACION	RSTA	27 41 5	84 35 W	700	00	RINCÓN	POPL	18 19 5	58 08 W	700	04
RETUNO SEE RETIRO	POPL	15 56 5	80 14 W	700	00	RINCÓN	POPL	20 20 5	84 38 W	700	05
						RINCORADA	POPL	10 41 5	85 52 W	700	00
REUNION	POPL	11 44 5	88 39 W	700	04	RINCORADA	POPL	10 45 5	85 48 W	700	04
REUNION	POPL	17 25 5	84 49 W	700	04	RINCORADA	POPL	12 18 5	86 15 W	700	04
REUNION, RIO DE LA SEE						RINCORADA	POPL	14 40 5	81 13 W	700	04
LA REUNION, RIO DE	STRW	16 04 5	86 57 W	700	00	RINCORADA	POPL	15 29 5	87 06 W	700	04
REVERA, CEMBO	HS	22 07 5	86 44 W	700	03	RINCORADA	POPL	15 56 5	88 33 W	700	01
REV, LAGO	LACE	14 08 5	87 26 W	700	04	RINCORADA	POPL	16 21 5	88 02 W	700	04
						RINCORADA	POPL	18 14 5	83 52 W	700	04
REYES	POPL	11 59 5	86 25 W	700	04	RINCORADA	POPL	19 31 5	88 31 W	700	05
REYES	POPL	14 19 5	87 23 W	700	04	RINCORADA	LCTY	20 18 5	88 24 W	700	03
REYES	POPL	14 49 5	81 34 W	700	04	RINCORADA, APACHETA SEE					
REYES	POPL	15 45 5	80 59 W	700	04	RINCORADA, APACHETA DE	CRN	20 17 5	88 43 W	700	00
REYES	POPL	16 01 5	80 24 W	700	04	RINCORADA, APACHETA DE	CRN	20 17 5	88 43 W	700	01
						RINCORADA, ESTACION	RSTA	16 21 5	88 02 W	700	02
REYES	POPL	16 06 5	81 05 W	700	04	RINCORADA, RIO DE LA	STRW	15 10 5	88 31 W	700	01
REYES	POPL	16 08 5	82 06 W	700	04						
REYES	POPL	16 27 5	82 13 W	700	04	RINCÓN DE PAILAS	POPL	17 38 5	82 57 W	700	04
REYES	POPL	17 57 5	80 32 W	700	04	RINCÓN DE PALOMETAS	POPL	16 58 5	83 27 W	700	04
REYES	POPL	18 38 5	86 48 W	700	04	RINCÓN DE PALOMETA SEE					
						RINCÓN DE PALOMETAS	POPL	16 58 5	83 27 W	700	00
RHIN, RIO	STRW	10 23 5	87 14 W	700	05	RIO ABEL	POPL	15 29 5	80 57 W	700	04
RIAGES SEE RIO AREL	POPL	15 29 5	80 57 W	700	00	RIO BLANCO	POPL	17 43 5	88 52 W	700	01
RIBERON, CACHUELA SEE											
RIBERON, CACHUELA	FALL	10 12 5	85 19 W	700	00	RIO BLANCO	POPL	17 54 5	89 08 W	700	04
RIBERON, CACHUELA OO SEE	FALL	10 17 5	85 19 W	700	00	RIO BLANCO	POPL	20 48 5	85 52 W	700	05
RIBERON, CACHUELA	FALL	10 17 5	85 19 W	700	00	RIO BLANCO	POPL	15 29 5	80 57 W	700	04
RIBERA	LCTY	17 28 5	88 09 W	700	01	RIO BULLAIN SEE TENIENTE BULLAIN	POPL	17 58 5	87 01 W	700	00
						RIO CAL	POPL	18 12 5	58 58 W	700	04
RIBERALTA	POPL	10 59 5	86 06 W	700	03						
RIBERON SEE RIBERON, ISLA	ISL	10 13 5	85 19 W	700	00						
RIBERON, CACHUELA (EDUQUIAS)											
CACHUELA RIBERON (BRAZIL)	FALL	10 12 5	85 19 W	700	04						

RÍO CHIPAMANGU, NACIENTE SEE CHIPAMANGU, NACIENTE	SECS	12 06 S	68 34 W	766	00	MOCA, ISLA	ISL	12 02 S	68 12 W	766	04
RÍO DE LA CAL SEE RÍO CAL	POPL	18 12 S	78 58 W	766	00	ROCA CANCHA, LAGUNA	LAKE	22 16 S	66 52 W	766	01
RÍO DE LOS MACACOS, NACIENTE	SRCE	14 40 S	60 37 W	766	03	ROCHA	POPL	10 22 S	66 11 W	766	04
RÍO DE TACO	LCTY	20 49 S	62 45 W	766	04	ROCHA, RÍO	STRM	17 26 S	66 19 W	766	05
RÍO GRANDE	POPL	18 31 S	63 34 W	766	02	ROCHA, RÍO	STRM	17 45 S	65 18 W	766	04
RÍO GRANDE SEE PESCA	POPL	19 00 S	63 55 W	766	00	ROCHA, RÍO	STRM	20 50 S	68 21 W	766	01
RÍO GRANDE	POPL	20 51 S	67 17 W	766	04	ROCHAMIASI	POPL	21 52 S	66 14 W	766	04
RÍO GRANDE	LCTY	18 32 S	64 55 W	766	04	RODADO	POPL	22 02 S	64 44 W	766	04
RÍO GRANDE, ESTACIÓN	RSTA	20 51 S	67 18 W	766	00	RODEO	POPL	17 04 S	67 25 W	766	01
RÍO KARAMANGU, NACIENTE	SRCE	11 09 S	68 27 W	766	00	RODEO	POPL	17 39 S	65 07 W	766	05
RÍO MACACOS, NACIENTE SEE RÍO DE LOS MACACOS, NACIENTE	SRCE	14 40 S	60 37 W	766	00	RODEO	POPL	18 44 S	64 51 W	766	04
RÍO MARQUEZ DELTA DEL	DLTA	19 12 S	67 03 W	766	04	RODEO	POPL	18 46 S	65 36 W	766	04
RÍO MUALATO SEE RÍO MUALATOS	POPL	19 42 S	66 47 W	766	00	RODEO	POPL	19 03 S	64 36 W	766	04
RÍO MUALATOS	POPL	19 42 S	66 47 W	766	04	RODEO	POPL	19 35 S	65 10 W	766	04
RÍO MUALATOS, ESTACIÓN	RSTA	19 42 S	67 66 W	766	00	RODEO	POPL	19 37 S	67 12 W	766	05
RÍO NEGRO	POPL	9 49 S	65 41 W	766	03	RODEO SEE MARISCAL BRAUN	POPL	20 04 S	64 34 W	766	00
RÍO NEGRO	LCTY	10 24 S	65 46 W	766	01	RODEO	POPL	21 04 S	65 50 W	766	01
RÍO PIRAY, BRAZO	SECS	16 50 S	63 33 W	766	03	RODEO	POPL	21 24 S	67 30 W	766	01
RÍO SAN MIGUEL, CUENCA DEL	VAL	19 00 S	59 59 W	766	04	RODEO, CADENA DE SEE	HTS	19 00 S	64 38 W	766	00
RÍO SECO	POPL	21 46 S	63 35 W	766	01	RODEO, CADENA DEL	HTS	19 00 S	64 38 W	766	01
RÍOSINHO	POPL	14 21 S	62 43 W	766	04	RODEO, CERRO	HT	17 04 S	67 25 W	766	01
RÍOSINHO	POPL	14 34 S	62 24 W	766	04	RODEO, CERRO ' I	HT	19 01 S	64 40 W	766	00
RIPA PALA	LCTY	14 36 S	69 15 W	766	01	RODEO, CERRO DEL	HT	19 01 S	64 40 W	766	04
RIPA PALA SEE RIPA PALA	LCTY	14 36 S	69 15 W	766	00	RODEO, QUEBRADA DEL	STRM	22 46 S	66 58 W	766	01
RIPIPÁN, NACIENTE SEE RAPIPÁN, NACIENTE	SECS	10 36 S	67 41 W	766	00	RODEO, RÍO	STRM	19 38 S	65 29 W	766	02
RIVACONAL, LAGUNA	LAKE	22 00 S	66 36 W	766	00	RODEO, CERRO	HT	17 04 S	67 25 W	766	01
RIVERA, CERRO SEE REVERA, CERRO	HT	22 07 S	66 44 W	766	00	RODEO, CERRO ' I	HT	19 01 S	64 40 W	766	00
RIVERO	POPL	11 57 S	66 23 W	766	04	RODEO, CERRO DEL	HT	19 01 S	64 40 W	766	04
RIVERO, CERRO SEE REVERA, CERRO	HT	22 07 S	66 44 W	766	00	RODEO, QUEBRADA DEL	STRM	22 46 S	66 58 W	766	01
RIVERÓN, CACHUELA SEE RIBERÓN, CACHUELA	FALL	10 12 S	65 19 W	766	00	RODEO, RÍO	STRM	19 38 S	65 29 W	766	02
RIVERÓN, ISLA SEE RIBERÓN, ISLA	ISL	10 13 S	65 19 W	766	00	RODEO, CADENA DE SEE	HTS	19 00 S	64 38 W	766	00
ROBORÉ	POPL	18 20 S	59 45 W	766	03	RODEO, CADENA DEL	HTS	19 00 S	64 38 W	766	01
						RODEO, CERRO	HT	17 04 S	67 25 W	766	01
						RODEO, CERRO ' I	HT	19 01 S	64 40 W	766	00
						RODEO, CERRO DEL	HT	19 01 S	64 40 W	766	04
						RODEO, QUEBRADA DEL	STRM	22 46 S	66 58 W	766	01
						RODEO, RÍO	STRM	19 38 S	65 29 W	766	02
						RODEO, CERRO	HT	17 04 S	67 25 W	766	01
						RODEO, CERRO ' I	HT	19 01 S	64 40 W	766	00
						RODEO, CERRO DEL	HT	19 01 S	64 40 W	766	04
						RODEO, QUEBRADA DEL	STRM	22 46 S	66 58 W	766	01
						RODEO, RÍO	STRM	19 38 S	65 29 W	766	02
						RODEO, CADENA DE SEE	HTS	19 00 S	64 38 W	766	00
						RODEO, CADENA DEL	HTS	19 00 S	64 38 W	766	01
						RODEO, CERRO	HT	17 04 S	67 25 W	766	01
						RODEO, CERRO ' I	HT	19 01 S	64 40 W	766	00
						RODEO, CERRO DEL	HT	19 01 S	64 40 W	766	04
						RODEO, QUEBRADA DEL	STRM	22 46 S	66 58 W	766	01
						RODEO, RÍO	STRM	19 38 S	65 29 W	766	02
						RODEO, CADENA DE SEE	HTS	19 00 S	64 38 W	766	00
						RODEO, CADENA DEL	HTS	19 00 S	64 38 W	766	01
						RODEO, CERRO	HT	17 04 S	67 25 W	766	01
						RODEO, CERRO ' I	HT	19 01 S	64 40 W	766	00
						RODEO, CERRO DEL	HT	19 01 S	64 40 W	766	04
						RODEO, QUEBRADA DEL	STRM	22 46 S	66 58 W	766	01
						RODEO, RÍO	STRM	19 38 S	65 29 W	766	02
						RODEO, CADENA DE SEE	HTS	19 00 S	64 38 W	766	00
						RODEO, CADENA DEL	HTS	19 00 S	64 38 W	766	01
						RODEO, CERRO	HT	17 04 S	67 25 W	766	01
						RODEO, CERRO ' I	HT	19 01 S	64 40 W	766	00
						RODEO, CERRO DEL	HT	19 01 S	64 40 W	766	04
						RODEO, QUEBRADA DEL	STRM	22 46 S	66 58 W	766	01
						RODEO, RÍO	STRM	19 38 S	65 29 W	766	02
						RODEO, CADENA DE SEE	HTS	19 00 S	64 38 W	766	00
						RODEO, CADENA DEL	HTS	19 00 S	64 38 W	766	01
						RODEO, CERRO	HT	17 04 S	67 25 W	766	01
						RODEO, CERRO ' I	HT	19 01 S	64 40 W	766	00
						RODEO, CERRO DEL	HT	19 01 S	64 40 W	766	04
						RODEO, QUEBRADA DEL	STRM	22 46 S	66 58 W	766	01
						RODEO, RÍO	STRM	19 38 S	65 29 W	766	02
						RODEO, CADENA DE SEE	HTS	19 00 S	64 38 W	766	00
						RODEO, CADENA DEL	HTS	19 00 S	64 38 W	766	01
						RODEO, CERRO	HT	17 04 S	67 25 W	766	01
						RODEO, CERRO ' I	HT	19 01 S	64 40 W	766	00
						RODEO, CERRO DEL	HT	19 01 S	64 40 W	766	04
						RODEO, QUEBRADA DEL	STRM	22 46 S	66 58 W	766	01
						RODEO, RÍO	STRM	19 38 S	65 29 W	766	02
						RODEO, CADENA DE SEE	HTS	19 00 S	64 38 W	766	00
						RODEO, CADENA DEL	HTS	19 00 S	64 38 W	766	01
						RODEO, CERRO	HT	17 04 S	67 25 W	766	01
						RODEO, CERRO ' I	HT	19 01 S	64 40 W	766	00
						RODEO, CERRO DEL	HT	19 01 S	64 40 W	766	04
						RODEO, QUEBRADA DEL	STRM	22 46 S	66 58 W	766	01
						RODEO, RÍO	STRM	19 38 S	65 29 W	766	02
						RODEO, CADENA DE SEE	HTS	19 00 S	64 38 W	766	00
						RODEO, CADENA DEL	HTS	19 00 S	64 38 W	766	01
						RODEO, CERRO	HT	17 04 S	67 25 W	766	01
						RODEO, CERRO ' I	HT	19 01 S	64 40 W	766	00
						RODEO, CERRO DEL	HT	19 01 S	64 40 W	766	04
						RODEO, QUEBRADA DEL	STRM	22 46 S	66 58 W	766	01
						RODEO, RÍO	STRM	19 38 S	65 29 W	766	02
						RODEO, CADENA DE SEE	HTS	19 00 S	64 38 W	766	00
						RODEO, CADENA DEL	HTS	19 00 S	64 38 W	766	01
						RODEO, CERRO	HT	17 04 S	67 25 W	766	01
						RODEO, CERRO ' I	HT	19 01 S	64 40 W	766	00
						RODEO, CERRO DEL	HT	19 01 S	64 40 W	766	04
						RODEO, QUEBRADA DEL	STRM	22 46 S	66 58 W	766	01
						RODEO, RÍO	STRM	19 38 S	65 29 W	766	02
						RODEO, CADENA DE SEE	HTS	19 00 S	64 38 W	766	00
						RODEO, CADENA DEL	HTS	19 00 S	64 38 W	766	01
						RODEO, CERRO	HT	17 04 S	67 25 W	766	01
						RODEO, CERRO ' I	HT	19 01 S	64 40 W	766	00
						RODEO, CERRO DEL	HT	19 01 S	64 40 W	766	04
						RODEO, QUEBRADA DEL	STRM	22 46 S	66 58 W	766	01
						RODEO, RÍO	STRM	19 38 S	65 29 W	766	02
						RODEO, CADENA DE SEE	HTS	19 00 S	64 38 W	766	00
						RODEO, CADENA DEL	HTS	19 00 S	64 38 W	766	01
						RODEO, CERRO	HT	17 04 S	67 25 W	766	01
						RODEO, CERRO ' I	HT	19 01 S	64 40 W	766	00
						RODEO, CERRO DEL	HT	19 01 S	64 40 W	766	04
						RODEO, QUEBRADA DEL	STRM	22 46 S	66 58 W	766	01
						RODEO, RÍO	STRM	19 38 S	65 29 W	766	02
						RODEO, CADENA DE SEE	HTS	19 00 S	64 38 W	766	00
						RODEO, CADENA DEL	HTS	19 00 S	64		

ROSARIO, RIO SEE ROSARIO, RIO	STRM	18 45 S	66 03 W	766	00	SAAVEDRA SEE			
ROSARIO SEE ROSARIO	POPL	19 43 S	65 14 W	766	00	CORNELIO SAAVEDRA, PROVINCIA	PROV	19 15 S	67 30 W 766 00
ROTA, ABRA DE	PASS	22 04 S	65 12 W	766	04	SAAVEDRA	POPL	19 20 S	65 16 W 766 03
ROTA, ABRA DE SEE ROTA, ABRA DE	PASS	22 04 S	65 12 W	766	00	SAAVEDRA, PROVINCIA SEE			
RUARAPAMPA	POPL	19 17 S	64 52 W	766	01	BAUTISTA SAAVEDRA, PROVINCIA	PROV	15 00 S	69 55 W 766 00
						SABAYA SEE SABAYA, PROVINCIA	PROV	18 50 S	68 10 W 766 00
RUASURI	POPL	15 23 S	67 51 W	766	01	SABAYA	POPL	19 01 S	68 23 W 766 04
RUBIO	POPL	13 37 S	62 22 W	766	04	SABAYA, CERRO	MT	18 56 S	69 10 W 766 04
RUCARACA SEE RUCARACA	MT	17 13 S	66 30 W	766	00	SABAYA, CERRO CE SEE SABAYA, CERRO	MT	18 56 S	68 10 W 766 00
RUFETE, CERRO SEE RUFETE, CERRO	MT	19 24 S	64 11 W	766	00	SABAYA, PROVINCIA	PROV	18 50 S	68 10 W 766 00
RUIÑES DE LA MISION SANTA CRUZ SEE						SABAYA, RIO	STRM	19 09 S	68 18 W 766 04
SANTA MARIA	POPL	15 27 S	63 22 W	766	00	SABERALLIA SEE SOBERANIA	POPL	13 43 S	65 13 W 766 00
						SABLE FALDA	POPL	20 45 S	64 07 W 766 03
RUIZ	POPL	11 56 S	68 53 W	766	04	SABLE PALDA SEE SABLE FALDA	POPL	20 45 S	64 07 W 766 00
RUIZ	POPL	16 42 S	63 05 W	766	04	SACA SEE SALCATA	POPL	15 35 S	67 44 W 766 00
RUMICANCHA	POPL	21 55 S	64 45 W	766	04	SACA, LAGUNA SEE SECA, LAGUNA	LAKE	21 41 S	66 54 W 766 00
RUMICANCHA, ALTO SEE						SACABA SEE SALCATA	POPL	15 35 S	67 44 W 766 00
RUMICANCHA, ALTO DE	MT	18 39 S	64 56 W	766	00	SACABA	POPL	17 23 S	66 02 W 766 05
RUMICANCHA, ALTO DE	MT	18 39 S	64 56 W	766	04	SACABABA	POPL	17 48 S	65 45 W 766 04
RUMICHICANA	POPL	19 31 S	65 21 W	766	01	SACABABA SEE SACABABA, RIO	STRM	17 48 S	65 45 W 766 00
RUMICHIQUE	POPL	21 07 S	65 39 W	766	04	SACABABA, PAMPAS DE	PNPL	17 50 S	65 50 W 766 01
RUMICOCHA, RIO	STRM	20 48 S	66 12 W	766	01	SACABABA, RIO	STRM	17 48 S	65 45 W 766 04
RUMICORRAL SEE RUMICORRAL						SACABAYA	POPL	18 36 S	68 48 W 766 01
RUMICORRAL	POPL	17 35 S	65 15 W	766	04	SACABAYA SEE SACABAYA, LAGUNA	LAKE	18 39 S	68 58 W 766 00
RUMICORRAL	POPL	17 46 S	65 35 W	766	04	SACABAYA, LAGO DE SEE			
RUMICORRAL	POPL	18 56 S	65 05 W	766	01	SACABAYA, LAGUNA	LAKE	18 39 S	68 58 W 766 00
RUMI CRUZ, LAGUNA	LAKE	22 20 S	64 50 W	766	02	SACABAYA, LAGUNA	LAKE	18 39 S	68 58 W 766 01
RUMIPICA, MORRO SEE PURIPICA, MORRO	MT	22 34 S	67 38 W	766	00	SACACA	POPL	18 05 S	66 26 W 766 05
RUMIRECAJA	POPL	20 45 S	66 12 W	766	04	SACACANI	POPL	17 04 S	68 44 W 766 01
RUNIROQUE S/E RUNIROQUE	POPL	20 42 S	66 15 W	766	00	SACADANAYO, CERRO DE SEE			
RUNIPRICORAL SEE RUMICORRAL	POPL	17 35 S	65 15 W	766	00	CEBADANAYO, CERRO	MT	18 04 S	66 55 W 766 00
RUNA MANISCA	POPL	19 56 S	65 12 W	766	02	SACALA SEE SALCATA	POPL	15 35 S	67 44 W 766 00
RUNIROQUE	POPL	20 42 S	66 15 W	766	05	SACALLA, CONDILLERA DE	NTS	20 10 S	68 31 W 766 01
RUNTOPAMPA	POPL	20 48 S	65 43 W	766	01	SICAM SEE SACAMBAYA	POPL	17 02 S	67 01 W 766 00
RUPASCA	POPL	21 41 S	65 17 W	766	01	SACANAYA, RIO	STRM	15 13 S	68 54 W 766 05
RUPASCAYOC	POPL	21 39 S	66 15 W	766	01	SACANAYO, RIO SEE SACANAYA, RIO	STRM	15 13 S	68 54 W 766 00
RUPIRANI SEE BARRACA RAPIRAN	POPL	10 20 S	67 10 W	766	00	SACA MAYU SEE SAUCI MAYU	POPL	19 59 S	63 49 W 766 00
RURENABAZJE	POPL	14 25 S	67 34 W	766	04	SACAMBAYA	POPL	17 02 S	67 01 W 766 04
RUSA	POPL	21 37 S	66 42 W	766	04				
RUTA, ARBOZO	STRM	11 02 S	66 57 W	766	04				

SACANI, ABRA DE	PASS	18 04 5	66 15 W	766	04	SAILOMA, QUEBRADA	STRM	20 57 5	65 52 W	766	01
SACAPARA	POPL	17 19 5	66 43 W	766	04	SAIPINA	POPL	18 04 5	64 33 W	766	04
SACA-SACA	POPL	18 32 5	66 38 W	766	04	SAIPINA	POPL	18 34 5	64 47 W	766	01
SACASACA	POPL	19 52 5	66 06 W	766	05	SAIPINA, RIO	STRM	16 43 5	63 40 W	766	05
SACAYA	POPL	15 10 5	68 29 W	766	04	SAIPINA VIEJO	POPL	16 43 5	63 39 W	766	04
SACAYA	POPL	20 02 5	68 34 W	766	05	SAIPURA	POPL	18 04 5	64 33 W	766	00
SACAYA, SEE, NEVADO DE SACAYA	PASS	20 03 5	68 35 W	766	00	SAIPURA	POPL	19 31 5	63 16 W	766	05
SACAYAL, RIO	STRM	19 24 5	68 55 W	766	01	SAIPURA	LCTY	19 36 5	63 17 W	766	01
SACHAYOC	POPL	21 27 5	65 48 W	766	04	SAIPURA, QUEBRADA	STRM	19 31 5	63 16 W	766	04
SACHE, FALDA, SEE, SABLE, FALDA	POPL	20 45 5	66 07 W	766	00	SAIPURA, QUEBRADA DE, SEE, SAIPURA, QUEBRADA	STRM	19 31 5	63 16 W	766	00
SACHIANO, RIO	STRM	14 06 5	68 19 W	766	04	SAIPURA, RIO	STRM	19 27 5	63 12 W	766	01
SACHOJERE	POPL	14 54 5	64 35 W	766	04	SAJA	POPL	15 49 5	68 41 W	766	01
SACHOPIKACHA	POPL	21 13 5	65 42 W	766	01	SAJACABUR, CERRO	HT	22 43 5	67 54 W	766	04
SACRAMENTO	POPL	16 14 5	67 43 W	766	04	SAITACO	POPL	17 25 5	67 21 W	766	04
SACRAMENTO ALTO	POPL	16 21 5	67 47 W	766	02	SAITACA	POPL	19 45 5	67 35 W	766	05
SACRAMENTO BAJO	POPL	16 14 5	67 47 W	766	02	SAITOCO	POPL	10 03 5	66 47 W	766	04
SACRAMENTO CENTRAL	POPL	16 19 5	67 46 W	766	02	SAITOCO	POPL	19 49 5	67 43 W	766	04
SACRAMENTO CHICO, SEE						SAITUPAMPA	LCTY	20 47 5	64 47 W	766	04
SACRAMENTO BAJO, SEE	POPL	16 14 5	67 47 W	766	00	SAJUBA, RIO, SEE, SOYUBA, RIO	STRM	14 07 5	67 31 W	766	00
SACTA, SEE, SACTA, RIO	STRM	16 52 5	64 46 W	766	00	SAJAMA, SEE, SAJAMA, PROVINCIA	PROV	17 55 5	66 20 W	766	00
SACTA, RIO	STRM	16 52 5	64 46 W	766	04	SAJAMA	POPL	18 07 5	69 00 W	766	04
SADANO, ARROYO	STRM	10 37 5	66 54 W	766	04	SAJAMA, LAGUNA	LAKE	10 02 5	68 57 W	766	04
SADIRI, SEE, SADIRI, ABRA	PASS	14 10 5	67 57 W	766	00	SAJAMA, NEVADAS DE, SEE					
SADIRI, ABRA	PASS	14 10 5	67 56 W	766	05	SAJAMA, NEVADO	HT	18 04 5	68 54 W	766	00
SADIRI, PASO DE, SEE, SADIRI, ABRA	PASS	14 10 5	67 56 W	766	00	SAJAMA, NEVADO DE, SEE	HT	18 04 5	68 54 W	766	00
SAGRARIO	POPL	20 36 5	65 59 W	766	04	SAJAMA, NEVADO	HT	18 06 5	68 54 W	766	00
SAGSANI, CERRO DE, SEE						SAJAMA, PROVINCIA	PROV	17 55 5	68 20 W	766	00
SAGSANI, CERRO	HT	18 12 5	66 53 W	766	00	SAJAMA, RIO	STRM	18 31 5	68 46 W	766	04
SAGUAYA, SEE, SAGUAYO	POPL	17 28 5	63 44 W	766	00	SAJAMA, RIO, SEE, SACTA, RIO	STRM	16 52 5	64 46 W	766	00
SAGUAYO	POPL	17 28 5	63 44 W	766	01	SALADA, GRAN PAMPA	PMPA	20 35 5	67 15 W	766	05
SAGUAYO, QUEBRADA	STRM	17 57 5	63 45 W	766	01	SALADA, LAGUNA	LAKE	19 55 5	66 21 W	766	01
SAGUAYOS, SEE, SAGUAYO	POPL	17 29 5	63 44 W	766	00	SALADA GRANDE, SEE, SALADO GRANDE	POPL	21 09 5	64 01 W	766	00
SAGUAYO, RIO, SEE, SAGUAYO, QUEBRADA						SALADILLA	LCTY	21 35 5	66 39 W	766	01
SAMALLA, SEE, TALLA	POPL	17 11 5	67 38 W	766	00	SALADILLA, APACHETA, SEE					
SAMUNAMUNTO	POPL	16 12 5	64 06 W	766	01	SALADILLO, APACHETA	CRN	19 51 5	65 28 W	766	00
SANBASANAY, RIO	STRM	16 46 5	65 10 W	766	01	SALADILLO	POPL	17 56 5	64 04 W	766	05
SALLA	POPL	20 48 5	65 48 W	766	01						
SALLOMA	POPL	20 56 5	65 51 W	766	04						

SALADILLO	POPL	10 03 S	64 17 W	766	03	SALASUYO SEE SALASUYA	POPL	21 01 S	65 58 W	766	00
SALADILLO	POPL	20 74 S	65 21 W	766	04	SALBASAMA SEE SALBASAMA, RIO	STRM	14 46 S	65 10 W	766	00
SALADILLO	POPL	21 34 S	65 36 W	766	04	SALCATA	POPL	15 33 S	67 44 W	766	04
SALADILLO	POPL	21 41 S	65 46 W	766	05	SALSURI SEE SALSURI	POPL	17 28 S	65 27 W	766	00
SALADILLO, APACHETA	CRN	19 51 S	68 28 W	766	03	SALDONA, ISLA	ISL	10 45 S	65 16 W	766	04
SALADILLO, CERRO	MT	19 09 S	63 45 W	766	04	SALDONA SEE SANTA ROSA	POPL	17 15 S	61 35 W	766	00
SALADILLO, CUMBRE	MT	19 23 S	63 38 W	766	01	SALEALA SEE SARGOLLO	POPL	15 35 S	67 48 W	766	00
SALADILLO, QUEBRADA	STRM	19 11 S	63 41 W	766	01	SALI SEE SALINAS	POPL	16 58 S	61 56 W	766	00
SALADILLO, QUEBRADA DE	STRM	21 37 S	65 35 W	766	01	SALZA, RIO SEE WALLIA, RIO	STRM	17 48 S	65 23 W	766	00
SALADILLO, RIO SEE SALADO, RIO	STRM	21 09 S	64 02 W	766	00	SALIDA	POPL	20 06 S	68 37 W	766	03
SALADITO	POPL	21 19 S	64 10 W	766	04	SALIDA, QUEBRADA DE	STRM	20 06 S	68 36 W	766	03
SALADITO, QUEBRADA DEL	STRM	21 08 S	63 58 W	766	02	SALINAS	POPL	15 40 S	66 55 W	766	04
SALADO	POPL	17 37 S	62 50 W	766	05	SALINAS	POPL	16 33 S	58 28 W	766	04
SALADO	POPL	20 45 S	64 04 W	766	04	SALINAS	POPL	16 58 S	61 56 W	766	04
SALADO SEE SALADO, QUEBRADA DEL	STRM	20 52 S	64 06 W	766	00	SALINAS SEE SALINAS DE YOCALLA	POPL	19 26 S	66 09 W	766	00
SALADO, ARROYO	STRM	18 55 S	57 52 W	766	04	SALINAS	POPL	20 15 S	63 30 W	766	04
SALADO, ARROYO	STRM	22 54 S	67 25 W	766	01	SALINAS	POPL	21 44 S	64 16 W	766	05
SALADO, QUEBRADA DEL	STRM	20 52 S	64 06 W	766	01	SALINAS, ESTACION	RSTA	16 52 S	65 50 W	766	04
SALADO, RIO	STRM	20 05 S	67 32 W	766	05	SALINAS, MORROS DAS SEE					
SALADO, RIO	STRM	21 09 S	64 02 W	766	05	SALINAS, MORROS DE	MTS	15 45 S	60 30 W	766	00
SALADO, RIO	STRM	21 09 S	64 02 W	766	05	SALINAS, MORROS DE	MTS	15 45 S	60 30 W	766	04
SALADO CHICO, RIO SEE						SALINAS, RIO	STRM	21 54 S	64 20 W	766	03
SALADITO, QUEBRADA DEL	STRM	21 08 S	63 58 W	766	00	SALINAS DE GARCIA MENDOZA	POPL	19 38 S	67 43 W	766	04
SALADO GRANDE	POPL	23 09 S	64 01 W	766	04	SALINAS DE SAN MIGUEL	POPL	19 18 S	50 50 W	766	04
SALADO GRANDE	POPL	23 09 S	64 01 W	766	04	SALINAS DE SANTIAGO	POPL	19 22 S	60 51 W	766	04
SALANACACHI SEE SALANACACHI						SALINAS DE YOCALLA	POPL	19 26 S	66 09 W	766	03
SALANACACHI	POPL	19 11 S	65 14 W	766	05	SALINOS SEE SALINAS	POPL	20 15 S	63 30 W	766	00
SALA PAMPA SEE SCLAPAMPA	POPL	21 32 S	67 04 W	766	00	SALITCAL, ARROYO SEE					
SALAPAMPA	POPL	16 46 S	67 45 W	766	01	SALITRAL, ARROYO	STRM	12 13 S	66 56 W	766	00
SALAPAMPA	POPL	16 51 S	67 42 W	766	02	SALITRAL, ARROYO	POPL	17 23 S	61 16 W	766	00
SALAPAMPA	POPL	19 29 S	64 18 W	766	04	SALITRAL, CERRITO	MT	19 25 S	68 25 W	766	04
SALAPAMPA, RIO SEE TAPALESI, RIO	STRM	23 00 S	67 19 W	766	00	SALITRAL, MORRO	HILL	16 25 S	59 07 W	766	03
SALER, MORRO	MT	21 09 S	68 13 W	766	04	SALITRAL, MORRO DE SEE					
SALANCITO, CERRO	MT	20 21 S	68 38 W	766	01	SALITRAL, MORRO	HILL	16 25 S	59 07 W	766	00
SALA SALA	POPL	20 54 S	65 59 W	766	02						
SALAS MICAYA	POPL	15 24 S	68 09 W	766	04						
SALAS MICAYO SEE SALAS MICAYA	POPL	15 24 S	68 09 W	766	00						
SALASUYA	POPL	21 01 S	65 58 W	766	01						

SALITRAMOC	POPL	21 29 S	65 58 W	766	01	SALTO SEE EL SALTO					
SALITRE SEE EL SALITRE	POPL	20 53 S	64 55 W	766	00	SALTO, QUEBRADA DEL	POPL	19 45 S	64 28 W	766	00
SALITRE	POPL	22 02 S	65 21 W	766	03	SALTO, RÍO DEL VILLA GRANADO, RÍO	STRM	18 08 S	64 14 W	766	01
SALITRE, QUEBRADA DEL	STRM	22 01 S	65 22 W	766	00	SALTO, RÍO DEL	STRM	18 01 S	65 03 W	766	00
SALITRE, QUEBRADA DEL	STRM	22 01 S	65 22 W	766	04	SALTOCASA	STRM	19 46 S	64 31 W	766	04
							POPL	21 14 S	65 48 W	766	01
SALIVOC						SALTO DEL FRATILE, CUMBRE	HT	16 46 S	66 49 W	766	04
SALIZA, MORRO SEE BALIZA, MORRO	POPL	21 19 S	65 49 W	766	01	SALTO DEL FRATILE, CUMBRE SEE					
SALLA SEE SAYA	HT	15 51 S	60 57 W	766	00	SALTO DEL FRATILE, CUMBRE	HT	16 46 S	66 49 W	766	04
SALLA	POPL	16 38 S	67 27 W	766	00	SALTOS	POPL	18 08 S	64 14 W	766	02
SALLA	POPL	17 11 S	67 38 W	766	04	SALUNIGUIMA SEE SULUNIGUIMA	POPL	16 24 S	60 58 W	766	00
SALLA	POPL	20 58 S	66 22 W	766	01	SALVACANCHA	POPL	21 39 S	66 05 W	766	04
SALLA SEE SALO	POPL	21 15 S	65 44 W	766	00	SALVACION					
SALLA, CERRO	HT	18 29 S	69 01 W	766	04	SALVADOR	POPL	19 24 S	60 46 W	766	04
SALLA CARMEN SEE CARMEN	POPL	10 14 S	65 44 W	766	00	SALVADOR SEE SAN SALVADOR	POPL	13 41 S	68 13 W	766	04
SALLAFALDA	POPL	21 04 S	66 12 W	766	01	SALVADORA SEE SALVADOR	POPL	19 03 S	57 49 W	766	00
SALLANI	POPL	18 58 S	67 50 W	766	07	SALVADORA, ABRA	POPL	13 41 S	68 13 W	766	00
							PASS	16 56 S	67 31 W	766	01
SALLATICA SEE SALLATICO	POPL	17 07 S	68 31 W	766	00	SALVATIERRA	POPL	11 13 S	69 08 W	766	04
SALLATICO	POPL	17 07 S	68 31 W	766	07	SALVATIERRA	POPL	15 18 S	62 51 W	766	03
SALLCA DAMA	POPL	15 52 S	66 55 W	766	02	SAMA	POPL	21 29 S	65 02 W	766	04
SALLE	POPL	21 03 S	64 11 W	766	01	SAMA, CUMBRE DE	HT	21 28 S	65 01 W	766	04
SALLE	POPL	21 23 S	66 09 W	766	01	SAMA, RÍO	STRM	14 55 S	67 45 W	766	05
SALLE FALDA						SAMA, RÍO					
SALLEJANUSIRA, RÍO	POPL	20 49 S	66 04 W	766	04	SAMA, RÍO DE SEE SAMA, RÍO	STRM	14 56 S	67 45 W	766	01
SALLI NEGRA	STRM	15 28 S	68 04 W	766	01	SAMAINJATE SEE SAMAINJATE	STRM	14 55 S	67 43 W	766	00
SALLUYO, NEVADO SEE	POPL	20 55 S	65 51 W	766	01	SAMAINJATE	POPL	21 43 S	62 55 W	766	00
CHALPI GRADO, NEVADO	HT	14 38 S	69 14 W	766	00	SAMAINJATE	POPL	21 43 S	62 55 W	766	04
SALO	POPL	21 15 S	65 44 W	766	03	SAMAIPATA	POPL	14 17 S	62 23 W	766	04
SALO, QUEBRADA DE	STRM	21 27 S	65 46 W	766	01	SAMAIPATA	POPL	14 52 S	61 32 W	766	04
SALO, RÍO DE SEE SALO, QUEBRADA DE	STRM	21 22 S	65 44 W	766	00	SAMAIPATA	POPL	18 09 S	63 52 W	766	05
SALOCASA	POPL	20 54 S	65 59 W	766	01	SANARENDA	POPL	20 56 S	63 03 W	766	02
SALOTA	POPL	20 51 S	66 04 W	766	04	SANASA	LCY	19 30 S	65 39 W	766	03
SALOTA, QUEBRADA	STRM	20 53 S	66 02 W	766	01	SANASA, RÍO	STRM	19 30 S	65 35 W	766	01
SALPINA SEE SAIPINA						SANAINJATE SEE SAMAINJATE	POPL	21 43 S	62 55 W	766	00
SALPINA SEE SCIPINA	POPL	18 04 S	64 33 W	766	00	SANBO, RÍO	STRM	14 53 S	68 29 W	766	01
SALPINI	POPL	18 34 S	64 47 W	766	00	SANBRANA, RÍO SEE ZANBRANA, RÍO	STRM	14 15 S	61 29 W	766	00
SALQUI	POPL	15 05 S	68 17 W	766	04	SANPAT SEE SANPAYA	POPL	17 04 S	67 00 W	766	00
SALSURI	POPL	17 28 S	65 27 W	766	04	SANPAYA	POPL	17 04 S	67 00 W	766	01
SALTO	POPL	17 52 S	65 27 W	766	04	SANJAL	POPL	12 58 S	65 11 W	766	03

SAMPA	POPL	16 58 5	67 36 v	766	04	SAN ANDRÉS	POPL	16 45 5	59 15 v	766	04
SAMUSABETE SEE SAMUSABETE, RÍO	STRM	16 38 5	65 23 v	766	00	SAN ANDRÉS	POPL	16 57 5	69 02 v	766	05
SAMUSABETE, RÍO	STRM	16 38 5	65 23 v	766	04	SAN ANDRÉS	POPL	17 20 5	61 28 v	766	04
SAMUSEBESA, RÍO SEE SAMUSABETE, RÍO	STRM	16 38 5	65 23 v	766	00	SAN ANDRÉS	POPL	17 50 5	58 45 v	766	04
SAMUSEBETE, RÍO SEE SAMUSABETE, RÍO	STRM	16 38 5	65 23 v	766	00	SAN ANDRÉS	POPL	18 52 5	58 21 v	766	04
SAMUSABETE, RÍO SEE SAMUSABETE, RÍO	STRM	16 38 5	65 23 v	766	00	SAN ANDRÉS	POPL	18 57 5	60 55 v	766	04
SANABRIA	POPL	18 57 5	65 21 v	766	04	SAN ANDRÉS	POPL	19 22 5	65 34 v	766	04
SARACASA	POPL	22 10 5	67 27 v	766	05	SAN ANDRÉS	POPL	20 34 5	64 21 v	766	05
SAN AGUSTÍN	POPL	23 13 5	65 40 v	766	05	SAN ANDRÉS, ARROYO	STRM	18 04 5	58 23 v	766	04
SAN AGUSTÍN	POPL	24 17 5	64 16 v	766	04	SAN ANDRÉS, CERRO	HILL	17 47 5	58 35 v	766	04
SAN AGUSTÍN	POPL	25 19 5	68 12 v	766	04	SAN ANDRÉS, SERRANÍA DE	MIS	17 03 5	68 56 v	766	04
SAN AGUSTÍN	POPL	26 10 5	67 41 v	766	04	SAN ANDRÉS DE MACHACA	POPL	16 44 5	69 01 v	766	01
SAN AGUSTÍN	POPL	26 44 5	62 21 v	766	04	SAN ANTONIO	POPL	9 50 5	64 13 v	766	04
SAN AGUSTÍN SEE AGUSTÍN	POPL	17 10 5	61 38 v	766	00	SAN ANTONIO	POPL	10 07 5	64 31 v	766	04
SAN AGUSTÍN	POPL	17 20 5	61 06 v	766	04	SAN ANTONIO	POPL	10 40 5	68 00 v	766	04
SAN AGUSTÍN	POPL	17 40 5	60 17 v	766	04	SAN ANTONIO	POPL	10 45 5	66 17 v	766	04
SAN AGUSTÍN	POPL	20 25 5	64 40 v	766	04	SAN ANTONIO	POPL	10 48 5	67 49 v	766	04
SAN AGUSTÍN	POPL	22 05 5	67 45 v	766	04	SAN ANTONIO	POPL	11 03 5	68 29 v	766	04
SAN AGUSTÍN	POPL	22 11 5	67 39 v	766	04	SAN ANTONIO	POPL	12 20 5	64 16 v	766	04
SAN AGUSTÍN	POPL	22 45 5	66 71 v	766	01	SAN ANTONIO	POPL	12 25 5	64 52 v	766	05
SAN AGUSTÍN, ARROYO	STRM	13 16 5	65 30 v	766	04	SAN ANTONIO	POPL	13 05 5	63 32 v	766	05
SAN AGUSTÍN, RÍO SEE						SAN ANTONIO SEE					
SAN AGUSTÍN, ARROYO	STRM	13 16 5	65 30 v	766	00	SAN ANTONIO DE GUARAYOS	POPL	13 35 5	61 54 v	766	00
SAN AGUSTÍN, RÍO	STRM	15 17 5	68 07 v	766	01	SAN ANTONIO	POPL	13 53 5	65 07 v	766	04
SAN AMBROSIO, RÍO	STRM	15 06 5	67 08 v	766	04	SAN ANTONIO	POPL	14 11 5	67 09 v	766	04
SANANDITA	POPL	22 40 5	63 31 v	766	01	SAN ANTONIO	POPL	14 12 5	67 07 v	766	04
SAN ANDRÉS	POPL	9 59 5	66 29 v	766	04	SAN ANTONIO	POPL	14 31 5	62 03 v	766	04
SAN ANDRÉS	POPL	13 59 5	65 18 v	766	04	SAN ANTONIO	POPL	14 31 5	62 46 v	766	04
SAN ANDRÉS	POPL	14 01 5	66 35 v	766	04	SAN ANTONIO	POPL	14 34 5	68 23 v	766	05
SAN ANDRÉS	POPL	14 51 5	65 11 v	766	04	SAN ANTONIO	POPL	14 35 5	67 03 v	766	04
SAN ANDRÉS	POPL	14 57 5	64 28 v	766	04	SAN ANTONIO	POPL	14 39 5	66 59 v	766	04
SAN ANDRÉS	POPL	15 19 5	64 36 v	766	04	SAN ANTONIO	POPL	14 47 5	66 46 v	766	04
SAN ANDRÉS	POPL	15 28 5	63 04 v	766	04	SAN ANTONIO	POPL	14 52 5	64 33 v	766	04
SAN ANDRÉS	POPL	15 36 5	64 14 v	766	04	SAN ANTONIO	POPL	15 07 5	64 35 v	766	05
SAN ANDRÉS	POPL	15 55 5	60 18 v	766	04	SAN ANTONIO	POPL	15 19 5	63 06 v	766	04
SAN ANDRÉS	POPL	15 59 5	68 18 v	766	03	SAN ANTONIO	POPL	15 31 5	61 01 v	766	25
SAN ANDRÉS	POPL	16 03 5	61 25 v	766	04	SAN ANTONIO	POPL	15 45 5	63 02 v	766	05

SAN ANTONIO	POPL	15 48 S	61 06 W	766	04	SAN ANTONIO DE ESMORACA	POPL	21 57 S	66 32 W	766	05
SAN ANTONIO	POPL	16 35 S	62 13 W	766	05	SAN ANTONIO DE GUARAYOS	POPL	13 35 S	61 54 W	766	04
SAN ANTONIO	SEE					SAN ANTONIO DEL CHIMORÉ	POPL	16 43 S	65 07 W	766	04
SAN ANTONIO DEL CHIMORÉ	POPL	16 43 S	65 07 W	766	05	SAN ANTONIO DE LÓPEZ	POPL	21 51 S	66 51 W	766	05
SAN ANTONIO	POPL	16 57 S	65 23 W	766	04	SAN ANTONIO DE LÓPEZ SEE SAN ANTONIO					
SAN ANTONIO	POPL	17 16 S	65 49 W	766	04	SAN ANTONIO DEL PARAPETÍ	POPL	20 01 S	63 11 W	766	05
SAN ANTONIO	POPL	17 29 S	61 11 W	766	04	SANASCASA SEE SANASCASA	POPL	21 10 S	67 27 W	766	00
SAN ANTONIO	POPL	18 09 S	64 59 W	766	04	SAN BARTOLO SEE SAN BARTOLO	POPL	16 52 S	59 21 W	766	00
SAN ANTONIO	POPL	18 34 S	58 13 W	766	05	SAN BARTOLO	POPL	14 31 S	66 07 W	766	04
SAN ANTONIO	POPL	18 49 S	58 41 W	766	04	SAN BARTOLO	POPL	16 52 S	59 21 W	766	04
SAN ANTONIO	POPL	19 04 S	64 46 W	766	04	SAN BARTOLO SEE SAN BARTOLO	POPL	19 35 S	65 50 W	766	00
SAN ANTONIO	POPL	19 27 S	64 31 W	766	04	SAN BARTOLO	POPL	18 18 S	67 43 W	766	05
SAN ANTONIO	POPL	19 35 S	65 48 W	766	04	SAN BARTOLO	POPL	19 35 S	65 50 W	766	01
SAN ANTONIO	SEE					SAN BARTOLO	POPL	20 57 S	66 15 W	766	01
SAN ANTONIO DEL PARAPETÍ	POPL	20 01 S	63 13 W	766	00	SAN BARTOLO	POPL	21 10 S	65 52 W	766	02
SAN ANTONIO	POPL	20 22 S	64 21 W	766	04	SAN BARTOLO	POPL	21 36 S	65 55 W	766	01
SAN ANTONIO	POPL	20 52 S	65 56 W	766	04	SAN BENITO	POPL	17 31 S	65 55 W	766	04
SAN ANTONIO	POPL	20 52 S	66 02 W	766	01	SAN BERNARDINO	POPL	14 50 S	62 09 W	766	04
SAN ANTONIO	POPL	20 55 S	66 03 W	766	01	SAN BERNARDO	POPL	21 24 S	63 17 W	766	04
SAN ANTONIO	POPL	21 16 S	63 31 W	766	05	SAN BLAS	POPL	17 43 S	60 51 W	766	04
SAN ANTONIO	POPL	21 16 S	65 17 W	766	04	SAN BLAS	POPL	18 28 S	64 02 W	766	04
SAN ANTONIO	POPL	21 18 S	66 12 W	766	01	SAN BLAS	POPL	19 38 S	64 26 W	766	04
SAN ANTONIO	POPL	21 25 S	63 31 W	766	04	SAN BORJA	POPL	12 35 S	64 14 W	766	04
SAN ANTONIO	SEE					SAN BORJA	POPL	14 49 S	66 51 W	766	04
SAN ANTONIO DE LÓPEZ	POPL	21 51 S	66 51 W	766	00	SAN BORJA	POPL	16 29 S	62 40 W	766	04
SAN ANTONIO	SEE					SAN BORJA	POPL	16 59 S	59 08 W	766	04
SAN ANTONIO DE ESMORACA	POPL	21 57 S	66 32 W	766	00	SAN BORJA	POPL	17 23 S	59 48 W	766	05
SAN ANTONIO	LCTY	14 19 S	68 15 W	766	01	SAN BUENA VENTURA	POPL	14 28 S	67 35 W	766	05
SAN ANTONIO ARRIBO	STRM	12 58 S	64 19 W	766	04	SAN CAMILO	POPL	14 52 S	65 29 W	766	04
SAN ANTONIO ARRIBO	STRM	13 30 S	68 24 W	766	04	SAN CARLOS	POPL	17 18 S	68 48 W	766	04
SAN ANTONIO AMEROYO	STRM	16 38 S	62 22 W	766	04	SAN CARLOS	POPL	21 06 S	67 43 W	766	04
SAN ANTONIO CERRO	MT	21 52 S	66 52 W	766	03	SAN CARLOS	POPL	23 13 S	65 46 W	766	04
SAN ANTONIO CERRO	MT	22 11 S	67 10 W	766	05	SAN CARLOS	POPL	13 18 S	64 13 W	766	05
SAN ANTONIO QUEBRADA	STRM	21 26 S	65 42 W	766	01	SAN CARLOS	POPL	15 24 S	68 11 W	766	04
SAN ANTONIO QUEBRADA	STRM	21 44 S	63 45 W	766	04	SAN CARLOS	POPL	15 32 S	67 58 W	766	03
SAN ANTONIO RÍO	STRM	16 58 S	65 22 W	766	04	SAN CARLOS	POPL	16 33 S	61 36 W	766	04
SAN ANTONIO RÍO SEE CHECCOLO RÍO	STRM	19 27 S	64 31 W	766	00	SAN CARLOS	POPL	16 39 S	61 02 W	766	04
SAN ANTONIO RÍO	STRM	19 31 S	64 31 W	766	05						

SAN CARLOS	POPL	17 24 5	63 45 w	766	05	SAN FERMIN	POPL	18 48 5	58 37 w	766	05
SAN CARLOS	POPL	18 20 5	58 08 w	766	04	SAN FERMIN, CERRO	MT	27 18 5	59 29 w	766	04
SAN CARLOS SEE SAN RAFAEL, RIO	STRM	18 26 5	59 27 w	766	00	SAN FERNANDO	POPL	27 14 5	58 37 w	766	05
SAN CARLOS, ARROYO	STRM	12 24 5	66 19 w	766	04	SAN FERNANDO	POPL	27 18 5	61 14 w	766	01
SAN CARLOS, LAGUNA	LAKE	16 22 5	68 09 w	766	01	SAN FERNANDO	POPL	20 26 5	64 24 w	766	05
SAN CARLOS, RIO	STRM	18 38 5	58 55 w	766	04	SAN FERNANDO, ARROYO SEE					
SAN CARLOS, SERRANIA DE	MT	17 14 5	61 09 w	766	04	SAN FERNANDO DE LA CAL, ARROYO	STRM	28 03 5	58 23 w	766	00
SANCATA	POPL	16 48 5	68 08 w	766	01	SAN FERNANDO, CERRO	MT	27 20 5	58 27 w	766	04
SAN CEFERINO	POPL	17 04 5	61 31 w	766	04	SAN FERNANDO, CURICHE	MRSH	27 30 5	58 10 w	766	01
SANCHUYOC	POPL	21 31 5	65 52 w	766	04	SAN FERNANDO, CURICHI SEE					
SAN CIRILIO SEE SAN CIRILO						SAN FERNANDO, CURICHI	MRSH	27 30 5	58 10 w	766	00
SAN CIRILIO	POPL	19 02 5	57 53 w	766	00	SAN FERNANDO, RIO SEE					
SAN CRISTOBAL	POPL	19 02 5	57 53 w	766	04	PURPURENCA, RIO	STRM	25 17 5	67 34 w	766	00
SAN CRISTOBAL	POPL	13 56 5	61 50 w	766	05	SAN FERNANDO, RIO	STRM	27 13 5	58 23 w	766	05
SAN CRISTOBAL	POPL	14 12 5	66 56 w	766	05	SAN FERNANDO, SIERRA DE	MTS	27 40 5	57 53 w	766	04
SAN CRISTOBAL	POPL	17 18 5	58 37 w	766	05	SAN FERNANDO DE LA CAL, ARROYO	STRM	28 03 5	58 23 w	766	04
SAN CRISTOBAL	POPL	22 07 5	67 12 w	766	04	SAN FERNANDO SEE SAN FERNANDO	POPL	27 18 5	61 14 w	766	00
SAN CRISTOBAL, RIO	STRM	15 41 5	68 45 w	766	01	SAN FELIPE SEE SAN FELIPE	POPL	20 48 5	66 08 w	766	00
SAN CRISTOBAL DE LIPEZ SEE						SAN FRANCISCO	POPL	20 31 5	57 35 w	766	05
SAN CRISTOBAL	POPL	21 07 5	67 12 w	766	00	SAN FRANCISCO	POPL	21 12 5	69 04 w	766	04
SANDACION	POPL	21 40 5	65 18 w	766	01	SAN FRANCISCO	POPL	21 35 5	69 04 w	766	05
SAN DIEGO	POPL	16 04 5	60 28 w	766	04	SAN FRANCISCO	POPL	21 50 5	66 49 w	766	04
SAN DIEGO	POPL	18 13 5	58 19 w	766	04	SAN FRANCISCO	POPL	23 02 5	64 45 w	766	05
SAN DIEGO	POPL	21 24 5	64 13 w	766	05	SAN FRANCISCO	POPL	23 55 5	63 42 w	766	05
SANGILLANI	POPL	16 12 5	67 54 w	766	04	SAN FRANCISCO	POPL	24 11 5	62 48 w	766	04
SAN DOYAL, PROVINCIA SEE						SAN FRANCISCO	POPL	25 05 5	65 10 w	766	04
ANGEL SAN DOYAL, PROVINCIA	PROV	17 30 5	58 30 w	766	00	SAN FRANCISCO	POPL	25 12 5	64 27 w	766	04
SAN EDUARDO	POPL	16 18 5	68 13 w	766	01	SAN FRANCISCO	POPL	25 16 5	65 31 w	766	04
SAN ENICIO	POPL	14 36 5	62 32 w	766	04	SAN FRANCISCO	POPL	26 47 5	62 31 w	766	04
SAN EUGENIO	POPL	18 48 5	58 11 w	766	04	SAN FRANCISCO	POPL	26 47 5	68 46 w	766	04
SAN FELIPE	POPL	14 51 5	64 51 w	766	04	SAN FRANCISCO	POPL	27 19 5	61 07 w	766	04
SAN FELIPE	POPL	17 11 5	68 34 w	766	04	SAN FRANCISCO	POPL	27 21 5	61 09 w	766	04
SAN FELIPE	POPL	20 48 5	64 08 w	766	04	SAN FRANCISCO	POPL	27 38 5	63 14 w	766	04
SAN FELIPE, CERRO	MT	20 31 5	66 17 w	766	05	SAN FRANCISCO	POPL	27 42 5	59 38 w	766	05
SAN FELIPE, QUEBRADA	STRM	20 47 5	66 07 w	766	01	SAN FRANCISCO	POPL	20 00 5	63 11 w	766	05
SAN FELIPE COLAVI SEE						SAN FRANCISCO	POPL	21 31 5	64 17 w	766	04
SAN FELIPE DE COLAVI	POPL	19 21 5	65 33 w	766	00	SAN FRANCISCO	POPL	21 31 5	65 18 w	766	04
SAN FELIPE DE COLAVI	POPL	19 21 5	65 33 w	766	02	SAN FRANCISCO	POPL	21 31 5	65 00 w	766	04
SAN FERMIN	POPL	13 58 5	68 58 w	766	04	SAN FRANCISCO	POPL	21 31 5	65 00 w	766	04

SAN FRANCISCO	POPL	21 59 5	64 49 v	766	04	SAN IGNACIO, ARROYO	STRM	11 33 5	65 49 v	766	04
SAN FRANCISCO	LCTY	21 15 5	63 30 v	766	02	SAN IGNACIO, ARROYO SEE					
SAN FRANCISCO, ARROYO	STRM	13 02 5	64 46 v	766	04	SAN IGNACIO, RIO	STRM	13 58 5	68 25 v	766	00
SAN FRANCISCO, CERRO	MT	18 10 5	65 35 v	766	04	SAN IGNACIO, RIO	STRM	13 58 5	68 25 v	766	05
SAN FRANCISCO, LAGUNA	LAKE	15 57 5	68 33 v	766	01	SAN IGNACIOMA	POPL	17 46 5	59 47 v	766	05
						SAN IGNACITO	POPL	13 23 5	62 27 v	766	04
SAN FRANCISCO, QUEBRADA	STRM	21 41 5	65 18 v	766	01						
SAN FRANCISCO, RIO	STRM	13 53 5	62 40 v	766	05	SAN IGNACITO SEE SAN IGNACIO	POPL	14 34 5	62 11 v	766	00
SAN FRANCISCO, RIO SEE						SAN ILDEFONSO, LAGUNA	LAKE	19 39 5	65 40 v	766	01
PURPURENOA, RIO	STRM	25 17 5	67 34 v	766	00	SAN ILDEFONSO, LAGUNA SEE					
SAN FRANCISCO, RIO	STRM	21 20 5	66 25 v	766	01	SAN ILDEFONSO, LAGUNA	LAKE	19 39 5	65 40 v	766	00
SAN GABRIEL	POPL	10 17 5	67 04 v	766	04	SANIPATA	POPL	17 01 5	66 52 v	766	04
						SANIRI	POPL	15 16 5	67 45 v	766	01
SANGAL SEE CANGALLO	POPL	15 31 5	67 57 v	766	00						
SAN GERONIMO SEE SAN JERONIMO	POPL	13 51 5	65 51 v	766	00	SANIRI, RIO	STRM	15 16 5	67 45 v	766	05
SAN GONZALO	POPL	9 50 5	65 17 v	766	05	SAN ISIDRO	POPL	16 55 5	66 45 v	766	04
SAN GREGORIO	POPL	15 00 5	65 36 v	766	04	SAN ISIDRO	POPL	17 27 5	63 33 v	766	05
SAN GREGORIO	POPL	15 30 5	64 40 v	766	04	SAN ISIDRO	POPL	18 03 5	64 25 v	766	05
						SAN ISIDRO	POPL	18 31 5	63 31 v	766	04
SAN GREGORIO, ARROYO	STRM	13 14 5	64 10 v	766	04						
SAN GREGORIO, ARROYO SEE						SAN ISIDRO	POPL	19 02 5	64 12 v	766	05
SAN GREGORIO, ARROYO	STRM	13 14 5	64 10 v	766	00	SAN ISIDRO SEE SAN PEDRO	POPL	20 43 5	65 13 v	766	00
SANIA SEE SANIA, RIO	STRM	16 30 5	68 32 v	766	00	SAN ISIDRO SEE SAN ISIDRO, CERRO	MT	20 06 5	68 47 v	766	00
SANIA, RIO	STRM	16 30 5	68 32 v	766	02	SAN ISIDRO, CERRO	MT	20 06 5	68 47 v	766	01
SANIBUAYA, ALTO DE	MT	15 37 5	68 46 v	766	01	SAN ISIDRO, LOMAS SEE					
						SAN ISIDRO, LOMAS DE	HILL	15 41 5	68 03 v	766	00
SAN ILDEFONSO, LAGUNA SEE											
SAN ILDEFONSO, LAGUNA	LAKE	19 39 5	65 40 v	766	00	SAN ISIDRO, LOMAS DE	HILL	15 41 5	68 03 v	766	04
SAN IGNACIO	POPL	13 32 5	64 44 v	766	04	SAN JACINTO	POPL	16 48 5	66 48 v	766	04
SAN IGNACIO	POPL	13 37 5	63 33 v	766	04	SAN JACINTO	POPL	16 48 5	66 48 v	766	04
SAN IGNACIO	POPL	13 43 5	68 18 v	766	05	SAN JACINTO	POPL	17 10 5	65 44 v	766	05
SAN IGNACIO	POPL	14 34 5	62 11 v	766	04	SAN JACINTO	POPL	19 35 5	65 12 v	766	04
SAN IGNACIO	POPL	14 49 5	61 29 v	766	03	SAN JACINTO	POPL	21 20 5	66 10 v	766	04
SAN IGNACIO	POPL	14 53 5	65 36 v	766	04	SAN JACINTO	POPL	21 38 5	64 45 v	766	04
SAN IGNACIO	POPL	15 43 5	67 16 v	766	04	SAN JAVIER	POPL	14 34 5	64 42 v	766	05
SAN IGNACIO	POPL	16 23 5	60 59 v	766	01	SAN JAVIER	POPL	16 20 5	62 38 v	766	05
SAN IGNACIO SEE SAN JACINTO	POPL	16 48 5	66 48 v	766	00	SAN JAVIER	POPL	17 21 5	63 35 v	766	05
SAN IGNACIO	POPL	17 17 5	63 34 v	766	05	SAN JAVIERITO	POPL	16 21 5	61 01 v	766	04
SAN IGNACIO	POPL	17 37 5	60 53 v	766	05	SAN JAVIERITO	POPL	17 14 5	61 01 v	766	04
SAN IGNACIO	POPL	17 52 5	61 03 v	766	04	SAN JERONIMO	POPL	13 51 5	65 51 v	766	05
SAN IGNACIO	POPL	21 24 5	63 43 v	766	01	SAN JERONIMO	POPL	17 21 5	61 29 v	766	04
SAN IGNACIO	LCTY	15 57 5	64 43 v	766	05	SAN JERONIMO	POPL	17 57 5	65 10 v	766	04

SAN JERONIMO	POPL	21 09 S	67 14 W	766	04	SAN JOSE	POPL	15 37 S	63 04 W	766	04
SAN JERONIMO	LCTY	12 52 S	65 16 W	766	04	SAN JOSE	POPL	15 57 S	67 10 W	766	04
SAN JERONIMO, BAJIO DE	FLAT	12 55 S	65 16 W	766	01	SAN JOSE	POPL	16 31 S	60 46 W	766	04
SAN IGNACIO SEE SAN IGNACIO	POPL	19 49 S	61 29 W	766	70	SAN JOSE	POPL	16 54 S	67 53 W	766	02
SAN JOAQUIN SEE SAN JOAQUIN	POPL	18 31 S	59 36 W	766	00	SAN JOSE	POPL	17 06 S	65 47 W	766	04
SAN JOAQUIN, CERRO DE SEE						SAN JOSE	POPL	17 18 S	63 38 W	766	04
SAN JOAQUIN, CERRO DE	MT	15 31 S	63 00 W	766	00	SAN JOSE SEE SAN JOSE DE CHIQUITOS	POPL	17 51 S	60 47 W	766	00
SAN JOAQUIN	POPL	13 04 S	64 49 W	766	04	SAN JOSE	POPL	17 56 S	63 22 W	766	05
SAN JOAQUIN	POPL	14 04 S	62 29 W	766	04	SAN JOSE	POPL	19 09 S	62 53 W	766	05
SAN JOAQUIN	POPL	14 06 S	66 44 W	766	04	SAN JOSE	POPL	19 45 S	64 44 W	766	04
SAN JOAQUIN	POPL	14 08 S	66 07 W	766	04	SAN JOSE	POPL	19 47 S	64 01 W	766	04
SAN JOAQUIN	POPL	16 10 S	60 37 W	766	04	SAN JOSE	POPL	20 55 S	66 05 W	766	05
SAN JOAQUIN	POPL	17 26 S	66 10 W	766	04	SAN JOSE	POPL	21 14 S	66 08 W	766	04
SAN JOAQUIN	POPL	17 30 S	63 29 W	766	04	SAN JOSE	LCTY	12 14 S	65 47 W	766	04
SAN JOAQUIN	POPL	17 43 S	60 53 W	766	04	SAN JOSE SEE CHEVEJECURE, RIO	STRM	14 29 S	65 40 W	766	00
SAN JOAQUIN	POPL	18 27 S	59 33 W	766	04	SAN JOSE, CERRO	MT	15 53 S	68 56 W	766	01
SAN JOAQUIN	POPL	18 31 S	59 36 W	766	04	SAN JOSE, CERRO	MT	17 31 S	67 18 W	766	04
SAN JOAQUIN	POPL	27 18 S	65 49 W	766	05	SAN JOSE, RIO	STRM	13 09 S	62 29 W	766	05
SAN JOAQUIN, CERRO DE	MT	15 31 S	63 00 W	766	05	SAN JOSE, RIO SEE CHEVEJECURE, RIO	STRM	14 29 S	65 40 W	766	00
SAN JOAQUIN, RIO	STRM	13 09 S	63 41 W	766	05	SAN JOSE, RIO	STRM	14 43 S	62 48 W	766	03
SAN JORGE	POPL	20 01 S	64 02 W	766	04	SAN JOSE, RIO SEE CHINENOO, RIO	STRM	15 14 S	67 40 W	766	00
SAN JORGE	SECP	16 31 S	68 08 W	766	02	SAN JOSE, RIO	STRM	17 16 S	61 03 W	766	04
SAN JORGE, RIO	STRM	17 22 S	63 20 W	766	04	SAN JOSE, RIO	STRM	17 37 S	61 08 W	766	05
SAN JOSE	POPL	10 50 S	65 39 W	766	04	SAN JOSE, SALINA SEE					
SAN JOSE	POPL	10 50 S	66 05 W	766	03	SAN JOSE, SALINAS DE	LAKE	19 07 S	60 54 W	766	00
SAN JOSE	POPL	11 01 S	67 22 W	766	04	SAN JOSE, SALINAS DE	LAKE	19 07 S	60 54 W	766	00
SAN JOSE	POPL	11 31 S	67 41 W	766	04	SAN JOSE, SALINAS DE	LAKE	19 07 S	60 54 W	766	04
SAN JOSE	POPL	11 38 S	66 33 W	766	04	SAN JOSE, SERRANIA SEE					
SAN JOSE	POPL	12 03 S	66 47 W	766	05	SAN JOSE, SERRANIA DE	HILL	17 52 S	60 49 W	766	00
SAN JOSE	POPL	13 16 S	62 10 W	766	04	SAN JOSE, SERRANIA DE	HILL	17 52 S	60 49 W	766	04
SAN JOSE SEE						SAN JOSE, TIERRA DE SEE					
SAN JOSE DE UCHUPIANOMAS	POPL	14 13 S	68 05 W	766	00	SAN JOSE, TIERRA DE	HILL	17 52 S	60 49 W	766	00
SAN JOSE	POPL	14 46 S	61 39 W	766	04	SAN JOSECE FO	POPL	16 52 S	62 29 W	766	05
SAN JOSE SEE SAN JOSE DEL CARRITO	POPL	14 48 S	64 20 W	766	00	SAN JOSE DE CHUPIANOMAS SEE					
SAN JOSE	POPL	15 02 S	65 54 W	766	04	SAN JOSE DE UCHUPIANOMAS	POPL	14 13 S	68 05 W	766	00
SAN JOSE	POPL	15 14 S	68 30 W	766	05	SAN JOSE DE CHIQUITOS	POPL	17 51 S	60 47 W	766	01
SAN JOSE	POPL	15 20 S	68 14 W	766	04	SAN JOSE DEL CARRITO	POPL	14 48 S	64 20 W	766	04
SAN JOSE	POPL	15 29 S	64 03 W	766	04						

SAN JOSE DEL ESCARONAL	POPL	19 53 S	63 58 W	766	04	SAN JUAN	POPL	17 52 S	59 59 W	766	04
SAN JOSE DE PANDA GRANDE	POPL	21 43 S	65 50 W	766	02	SAN JUAN SEE SAN JUAN DEL POTRERO	POPL	17 55 S	64 18 W	766	00
SAN JOSE DE SANTIAGO, MORRO	MT	15 41 S	50 50 W	766	04	SAN JUAN	POPL	18 09 S	65 21 W	766	04
SAN JOSE DE USHUTIAMUNAS	POPL	14 13 S	67 05 W	766	00	SAN JUAN	POPL	18 21 S	58 21 W	766	05
SAN JOSEMA	POPL	17 39 S	60 47 W	766	04	SAN JUAN	POPL	18 43 S	63 11 W	766	04
SAN JOSEMA	POPL	17 59 S	60 48 W	766	04	SAN JUAN	POPL	20 39 S	67 46 W	766	05
SAN JOSEMA	POPL	18 30 S	55 34 W	766	05	SAN JUAN	POPL	21 16 S	65 18 W	766	05
SAN JOSEMA	POPL	18 35 S	59 31 W	766	04	SAN JUAN	POPL	21 29 S	65 17 W	766	04
SAN JOSENETO SEE SAN JOSECITO	POPL	18 32 S	62 29 W	766	00	SAN JUAN SEE SAN JUAN, FORTIN	FORT	19 16 S	58 00 W	766	00
SAN JOSE TOCA	POPL	18 58 S	64 57 W	766	04	SAN JUAN SEE BRAVO SAN JUAN, CERRO	MT	17 47 S	64 18 W	766	00
SAN JUAN	POPL	9 55 S	66 24 W	766	04	SAN JUAN, ARSICIO SEE					
SAN JUAN	POPL	10 44 S	65 42 W	766	04	SAN JUAN, ARROYO	STRM	16 31 S	59 24 W	766	00
SAN JUAN	POPL	12 00 S	60 06 W	766	04	SAN JUAN, ARROYO	STRM	11 55 S	67 55 W	766	01
SAN JUAN	POPL	11 00 S	68 16 W	766	04	SAN JUAN, ARROYO	STRM	13 06 S	64 48 W	766	04
SAN JUAN	POPL	11 01 S	68 24 W	766	04	SAN JUAN, ARROYO	STRM	13 10 S	68 24 W	766	04
SAN JUAN	POPL	11 30 S	68 41 W	766	04	SAN JUAN, ARROYO	STRM	14 13 S	64 48 W	766	04
SAN JUAN	POPL	11 48 S	68 51 W	766	04	SAN JUAN, ARROYO (BOLIVIA'S					
SAN JUAN	POPL	11 53 S	67 53 W	766	04	ARROYO SAO JOAO (BRAZIL)	STRM	16 31 S	59 24 W	766	01
SAN JUAN	POPL	12 58 S	66 47 W	766	05	SAN JUAN, CERRO	MT	16 36 S	62 12 W	766	04
SAN JUAN	POPL	12 11 S	66 32 W	766	04	SAN JUAN, CERRO	MT	18 22 S	58 29 W	766	04
SAN JUAN	POPL	12 17 S	66 13 W	766	04	SAN JUAN, CERRO	MT	20 57 S	67 58 W	766	05
SAN JUAN	POPL	13 43 S	63 46 W	766	04	SAN JUAN, ESTACION	RSTA	19 43 S	66 08 W	766	04
SAN JUAN	POPL	13 56 S	66 29 W	766	04	SAN JUAN, FORTIN	FORT	19 16 S	58 00 W	766	05
SAN JUAN	POPL	14 02 S	62 21 W	766	04	SAN JUAN, JAGUAR	LAKE	17 18 S	66 08 W	766	04
SAN JUAN	POPL	14 11 S	68 43 W	766	05	SAN JUAN, RIO	STRM	14 14 S	62 36 W	766	05
SAN JUAN	POPL	14 41 S	51 45 W	766	04	SAN JUAN, RIO SEE SAN JUAN, ARROYO	STRM	16 31 S	59 24 W	766	00
SAN JUAN	POPL	15 03 S	65 07 W	766	04	SAN JUAN, RIO	STRM	19 59 S	65 52 W	766	04
SAN JUAN	POPL	15 24 S	68 20 W	766	04	SAN JUAN, RIO	STRM	21 02 S	65 19 W	766	05
SAN JUAN	POPL	16 23 S	59 23 W	766	04	SAN JUAN, RIO SEE					
SAN JUAN	POPL	16 36 S	65 40 W	766	04	GRANDE DE SAN JUAN, RIO	STRM	21 50 S	66 00 W	766	00
SAN JUAN	POPL	16 39 S	62 13 W	766	04	SAN JUAN, RIO DE SEE					
SAN JUAN	POPL	16 40 S	67 26 W	766	04	SAN JUAN, ARROYO	STRM	14 33 S	64 48 W	766	00
SAN JUAN	POPL	16 49 S	61 48 W	766	04	SAN JUARAMA	POPL	17 18 S	60 59 W	766	05
SAN JUAN	POPL	16 55 S	51 33 W	766	04	SAN JUARAMA	POPL	17 35 S	58 41 W	766	04
SAN JUAN	POPL	17 12 S	66 38 W	766	04	SAN JUAN CORREA, CERRO	MT	15 36 S	60 30 W	766	04
SAN JUAN	POPL	17 27 S	61 14 W	766	04	SAN JUAN DE LA HIEL	POPL	12 16 S	67 48 W	766	04
SAN JUAN	POPL	17 32 S	61 25 W	766	04	SAN JUAN DE LOS GEGENES ARROYO SEE					
						SAN JUAN, ARROYO	STRM	11 55 S	67 55 W	766	00

SAN JUAN DE LOS JAYÉAS, ARROYO SEE					SAN LORENZO	POPL	14 28 S	62 10 W	766	04	
SAN JUAN, ARROYO	STRN	11 55 S	67 55 W	766	00	SAN LORENZO	POPL	14 42 S	64 24 W	766	04
SAN JUAN DEL PIRAY	POPL	20 16 S	64 05 W	766	05	SAN LORENZO	POPL	14 47 S	61 39 W	766	04
SAN JUAN DEL POTRERO	POPL	17 55 S	64 18 W	766	01	SAN LORENZO	POPL	14 54 S	60 40 W	766	04
SAN JUAN DEL ROSARIO	POPL	14 18 S	63 54 W	766	05	SAN LORENZO	POPL	14 58 S	64 34 W	766	04
SAN JUAN DEL SURUTU	POPL	17 29 S	63 42 W	766	04						
SAN JUAN DE POSARIO SEE					SAN LORENZO	POPL	15 22 S	65 48 W	766	05	
SAN JUAN DEL ROSARIO	POPL	18 18 S	63 54 W	766	00	SAN LORENZO	POPL	15 37 S	60 33 W	766	03
SAN JUANITO	POPL	17 39 S	67 21 W	766	04	SAN LORENZO	POPL	16 24 S	59 18 W	766	04
SAN JUAN RICO SEE SAN JUAN RÍO	POPL	20 46 S	67 50 W	766	00	SAN LORENZO	POPL	16 58 S	62 12 W	766	04
SAN JUAN RÍO	POPL	20 46 S	67 50 W	766	04	SAN LORENZO	POPL	17 18 S	60 59 W	766	04
SAN JUAN RIVER SEE					SAN LORENZO	POPL	17 59 S	60 15 W	766	05	
GRANDE DE SAN JUAN, RÍO	STRN	21 50 S	66 00 W	766	03	SAN LORENZO	POPL	18 25 S	59 41 W	766	04
SAN JUAN SURUTU SEE					SAN LORENZO	POPL	18 30 S	59 17 W	766	05	
SAN JUAN DEL SURUTU	POPL	17 29 S	63 42 W	766	00	SAN LORENZO	POPL	20 50 S	64 55 W	766	04
SAN JOAQUÍN SEE SAN JOAQUÍN	POPL	14 04 S	62 29 W	766	00	SAN LORENZO	POPL	21 18 S	65 48 W	766	01
SAN JOAQUÍN SEE SAN JOAQUÍN	POPL	17 43 S	60 53 W	766	00	SAN LORENZO	POPL	21 26 S	64 47 W	766	05
SAN JOAQUÍN, CERRO DE SEE					SAN LORENZO	LCITY	15 42 S	68 10 W	766	02	
SAN JOAQUÍN, CERRO DE	MT	15 31 S	63 00 W	766	00	SAN LORENZO	LCITY	19 44 S	63 10 W	766	04
SAN JULIAN SEE SAN JULIÁN, CERRO	MT	21 47 S	66 28 W	766	00	SAN LORENZO SEE SAN LORENZO, CERRO	MT	15 40 S	60 10 W	766	00
						SAN LORENZO SEE SAN LORENZO, RÍO	STRN	18 53 S	64 12 W	766	00
SAN JULIÁN	POPL	14 59 S	65 04 W	766	04						
SAN JULIÁN	POPL	16 45 S	62 39 W	766	04	SAN LORENZO, ARROYO	STRN	11 05 S	68 10 W	766	04
SAN JULIÁN	POPL	19 22 S	64 20 W	766	04	SAN LORENZO, CERRO	MT	15 40 S	68 10 W	766	03
SAN JULIÁN	LCITY	21 43 S	66 15 W	766	04	SAN LORENZO, CERROS DE SEE					
SAN JULIÁN, CERRO	MT	21 47 S	66 28 W	766	01	SAN LORENZO, SERRANÍA	MTS	17 10 S	61 20 W	766	00
						SAN LORENZO, RÍO SEE SAN RAMÓN, RÍO	STRN	14 03 S	61 35 W	766	00
SAN JULIÁN, QUEBRADA	STRN	19 23 S	64 22 W	766	01	SAN LORENZO, RÍO	STRN	16 36 S	62 48 W	766	04
SAN JULIÁN, RÍO	SECS	16 15 S	63 05 W	766	03						
SAN JUSTO	POPL	14 21 S	64 38 W	766	04	SAN LORENZO, RÍO	STRN	17 53 S	60 08 W	766	05
SAN LAZARO	LCITY	11 58 S	66 56 W	766	03	SAN LORENZO, RÍO	STRN	18 57 S	64 12 W	766	04
SAN LEÓN	POPL	25 31 S	66 15 W	766	05	SAN LORENZO, RÍO	STRN	19 52 S	64 15 W	766	04
						SAN LORENZO, SERRANÍA	MTS	17 10 S	61 20 W	766	01
SAN LORENCITO	POPL	16 19 S	61 01 W	766	04	SAN LORENZO, SERRANÍA	MTS	17 14 S	60 30 W	766	04
SAN LORENCITO	POPL	21 22 S	64 25 W	766	05						
SAN LORENZA, SERRANÍA DE SEE					SAN LUCAS	POPL	20 04 S	65 07 W	766	04	
SAN LORENZO, SERRANÍA	MTS	17 10 S	61 20 W	766	00	SAN LUCAS, QUEBRADA	STRN	18 31 S	64 35 W	766	01
SAN LORENZO	POPL	11 05 S	68 10 W	766	04	SAN LUCAS, QUEBRADA DE SEE					
SAN LORENZO	POPL	11 53 S	64 51 W	766	05	SAN LUCAS, QUEBRADA	STRN	18 31 S	64 35 W	766	00
						SAN LUCAS, RÍO SEE					
SAN LORENZO	POPL	13 52 S	65 12 W	766	05	SAN LUCAS, QUEBRADA	STRN	18 31 S	64 35 W	766	00
SAN LORENZO	POPL	14 03 S	62 23 W	766	04	SAN LUCAS, RÍO SEE					
						TUMUCHIPA, RÍO DE	STRN	19 32 S	64 52 W	766	00

SAN LUCAS, RIO	STRM	19 45 S	64 58 W	766	04				
SAN LUCAS, RIO SEE SALINAS, RIO	STRM	21 54 S	64 20 W	766	00	SAN MANUEL, CURICHE DE SEE			
SAN LUIS	POPL	20 57 S	69 17 W	766	05	SAN MANUEL, CURICHE	HRSN	17 40 S	60 59 W 766 00
SAN LUIS	POPL	11 09 S	66 22 W	766	04	SAN MANUEL, CURICINI SEE			
SAN LUIS	POPL	11 11 S	68 35 W	766	04	SAN MANUEL, CURICONE	HRSN	17 40 S	60 59 W 766 00
SAN LUIS	POPL	13 44 S	62 08 W	766	04	SAN MARCOS	POPL	17 08 S	68 31 W 766 04
SAN LUIS	POPL	14 02 S	62 49 W	766	04	SAN MARCOS	POPL	18 25 S	58 09 W 766 04
SAN LUIS	POPL	14 03 S	62 12 W	766	04	SAN MARCOS	POPL	18 28 S	65 16 W 766 04
SAN LUIS	POPL	14 12 S	62 46 W	766	04	SAN MARCOS	POPL	18 28 S	65 45 W 766 05
SAN LUIS	POPL	14 20 S	67 17 W	766	04	SAN MARCOS	POPL	21 17 S	66 06 W 766 01
SAN LUIS	POPL	16 39 S	62 28 W	766	05	SAN MARCOS, PICO	POPL	21 53 S	65 26 W 766 03
SAN LUIS	POPL	17 39 S	58 42 W	766	04	SAN MARCOS, RIO	HT	18 30 S	63 42 W 766 04
SAN LUIS	POPL	17 45 S	60 14 W	766	04		STRM	20 02 S	64 26 W 766 05
SAN LUIS	POPL	17 47 S	60 46 W	766	04	SAN MARTIN SEE PUERTO SAN MARTIN			
SAN LUIS	POPL	18 21 S	59 43 W	766	05	SAN MARTIN	POPL	13 14 S	65 15 W 766 00
SAN LUIS SEE ENTRE RIOS	POPL	21 32 S	64 12 W	766	00	SAN MARTIN	POPL	12 47 S	63 16 W 766 05
SAN LUIS	POPL	21 36 S	64 42 W	766	04	SAN MARTIN	POPL	13 08 S	63 37 W 766 04
SAN LUIS, ARROYO	STRM	11 14 S	66 34 W	766	04	SAN MARTIN	POPL	14 06 S	64 46 W 766 04
SAN LUIS, ARROYO	STRM	11 22 S	66 16 W	766	04	SAN MARTIN	POPL	14 12 S	67 30 W 766 04
SAN LUIS, LAGO DE	LAKE	13 45 S	64 00 W	766	04	SAN MARTIN	POPL	14 57 S	62 07 W 766 04
SAN LUIS, RIO	STRM	13 01 S	67 06 W	766	04	SAN MARTIN	POPL	15 05 S	62 01 W 766 04
SAN LUIS, RIO	STRM	14 02 S	62 46 W	766	04	SAN MARTIN	POPL	15 33 S	61 36 W 766 04
SAN LUIS DE GANALEIRA	POPL	10 32 S	67 30 W	766	04	SAN MARTIN	POPL	16 05 S	61 14 W 766 04
SAN LUIS DE GANALEIRA SEE						SAN MARTIN	POPL	17 10 S	68 29 W 766 04
SAN LUIS DE GANALEIRA	POPL	10 32 S	67 36 W	766	00	SAN MARTIN	POPL	18 24 S	58 18 W 766 05
SAN MANUEL	POPL	11 42 S	66 39 W	766	05	SAN MARTIN	POPL	21 47 S	63 46 W 766 04
SAN MANUEL	POPL	11 59 S	67 12 W	766	04	SAN MARTIN, ARROYO SEE	LCITY	13 00 S	65 20 W 766 04
SAN MANUEL	POPL	14 57 S	60 58 W	766	05	SAN MARTIN, RIO	STRM	11 56 S	67 15 W 766 00
SAN MANUEL	POPL	15 07 S	64 25 W	766	04	SAN MARTIN, PAMPA DE	PMPA	21 47 S	63 43 W 766 04
SAN MANUEL	POPL	15 34 S	64 31 W	766	04	SAN MARTIN, QUEBRADA	STRM	12 50 S	63 13 W 766 04
SAN MANUEL	POPL	16 49 S	59 54 W	766	04	SAN MARTIN, RIO SEE			
SAN MANUEL	POPL	16 49 S	62 28 W	766	04	SAN MARTIN, QUEBRADA	STRM	12 50 S	63 13 W 766 00
SAN MANUEL	POPL	17 43 S	60 55 W	766	04	SAN MARTIN, RIO	STRM	11 56 S	67 15 W 766 01
SAN MANUEL	POPL	18 18 S	59 46 W	766	04	SAN MARTIN, RIO	STRM	13 08 S	63 43 W 766 04
SAN MANUEL, ARROYO	STRM	11 37 S	67 29 W	766	04	SAN MATEO	POPL	17 44 S	64 39 W 766 04
SAN MANUEL, ARROYO	STRM	12 13 S	66 01 W	766	04	SAN MATEO	POPL	14 16 S	61 46 W 766 04
SAN MANUEL, CURICHE	HRSN	17 40 S	60 59 W	766	04	SAN MATEO SEE PARAISO	POPL	14 50 S	64 57 W 766 04
						SAN MATEO	POPL	14 52 S	60 46 W 766 00
							POPL	15 37 S	60 59 W 766 03

SAN HATEO	POPL	18 58 S	61 34 W	766	04	SAN HIGUEL	POPL	18 14 S	58 23 W	766	04
SAN HATEO	POPL	17 42 S	64 42 W	766	05	SAN HIGUEL	POPL	18 39 S	62 07 W	766	04
SAN HATEO	POPL	19 36 S	62 24 W	766	04	SAN HIGUEL	POPL	19 22 S	60 54 W	766	03
SAN HATEO, CERRO	NT	16 46 S	62 18 W	766	04	SAN HIGUEL	POPL	19 16 S	60 38 W	766	04
SAN HATEO, RIO	STRM	17 03 S	65 24 W	766	01	SAN HIGUEL	POPL	19 23 S	65 10 W	766	01
SAN HATEO, RIO	STRM	17 31 S	64 13 W	766	04	SAN HIGUEL	POPL	20 01 S	63 55 W	766	04
SAN HATEAS	POPL	13 01 S	65 26 W	766	05	SAN HIGUEL	POPL	20 53 S	66 03 W	766	01
SAN HATEAS SEE ASUNTA	POPL	15 27 S	64 25 W	766	00	SAN HIGUEL	POPL	21 20 S	65 43 W	766	05
SAN HATEAS	POPL	16 22 S	56 24 W	766	04	SAN HIGUEL	POPL	21 40 S	65 58 W	766	01
SAN HICERATO, CERRO	NT	18 13 S	59 43 W	766	04	SAN HIGUEL	POPL	21 54 S	64 54 W	766	04
SAN HIGUEL, CERROS SEE						SAN HIGUEL SEE SAN HIGUEL, RIO	STRM	13 52 S	63 56 W	766	00
SAN HIGUEL, CERRO	NT	18 05 S	58 17 W	766	00	SAN HIGUEL, ARROYO	STRM	10 57 S	69 26 W	766	04
SAN HIGUEL	POPL	10 23 S	66 46 W	766	04	SAN HIGUEL, CERRO	NT	18 05 S	58 17 W	766	04
SAN HIGUEL	POPL	10 42 S	65 50 W	766	05	SAN HIGUEL, CERRO	NT	19 19 S	60 36 W	766	05
SAN HIGUEL	POPL	10 57 S	69 28 W	766	03	SAN HIGUEL, PICO DE	NT	17 16 S	66 18 W	766	05
SAN HIGUEL	POPL	11 20 S	67 28 W	766	04						
SAN HIGUEL	POPL	11 26 S	68 27 W	766	04	SAN HIGUEL, PUNTA	FI	19 08 S	67 05 W	766	04
SAN HIGUEL	POPL	11 38 S	67 44 W	766	04	SAN HIGUEL, RIO SEE					
SAN HIGUEL SEE SAN HIGUELITO	POPL	11 39 S	68 22 W	766	00	SAN HIGUEL, ARROYO	STRM	10 57 S	69 28 W	766	00
SAN HIGUEL SEE SAN MANUEL	POPL	11 59 S	67 12 W	766	00	SAN HIGUEL, RIO	STRM	13 32 S	63 56 W	766	04
SAN HIGUEL	POPL	12 34 S	64 13 W	766	04	SAN HIGUEL, RIO	STRM	15 17 S	68 07 W	766	01
						SAN HIGUEL, RIO	STRM	15 25 S	64 22 W	766	05
SAN HIGUEL	POPL	14 41 S	62 29 W	766	04	SAN HIGUEL, RIO	STRM	18 03 S	50 12 W	766	05
SAN HIGUEL	POPL	13 51 S	62 55 W	766	04	SAN HIGUEL, RIO	STRM	19 00 S	59 59 W	766	05
SAN HIGUEL	POPL	13 55 S	65 23 W	766	04	SAN HIGUEL, RUINAS DE	SITE	12 35 S	64 10 W	766	05
SAN HIGUEL	POPL	14 01 S	66 42 W	766	04	SAN HIGUEL DE HJACHE	POPL	15 40 S	67 15 W	766	04
SAN HIGUEL	POPL	14 36 S	64 39 W	766	04	SAN HIGUELITO	POPL	11 35 S	68 22 W	766	04
SAN HIGUEL	POPL	14 51 S	64 49 W	766	04	SAN HIGUELITO	POPL	13 15 S	65 43 W	766	04
SAN HIGUEL	POPL	15 17 S	64 42 W	766	04	SAN HIGUELITO	POPL	13 48 S	65 10 W	766	04
SAN HIGUEL	POPL	15 18 S	68 10 W	766	01	SAN HIGUELITO	POPL	15 25 S	64 26 W	766	05
SAN HIGUEL	POPL	15 33 S	63 03 W	766	04	SAN HIGUELITO	POPL	15 44 S	61 04 W	766	04
SAN HIGUEL SEE SAN MANUEL	POPL	15 34 S	64 31 W	766	00	SAN HIGUELITO	POPL	16 14 S	61 01 W	766	04
SAN HIGUEL	POPL	15 50 S	67 38 W	766	01	SAN HIGUELITO	POPL	16 19 S	60 51 W	766	04
SAN HIGUEL	POPL	15 59 S	63 02 W	766	04	SAN HIGUELITO	POPL	16 35 S	61 08 W	766	04
SAN HIGUEL	POPL	16 42 S	61 01 W	766	05	SAN HIGUELITO	POPL	17 02 S	59 16 W	766	04
SAN HIGUEL	POPL	17 25 S	63 34 W	766	05	SAN HIGUELITO	POPL	17 03 S	61 59 W	766	05
SAN HIGUEL	POPL	17 35 S	67 41 W	766	03	SAN HIGUELITO	POPL	17 20 S	60 59 W	766	05
SAN HIGUEL	POPL	18 02 S	67 57 W	766	04	SAN HIGUELITO	POPL	19 02 S	57 49 W	766	04

SAN MIGUELITO SEE SAN MIGUEL	POPL	19 02 S	60 34 W	766	00	SAN PABLO	POPL	20 49 S	64 37 W	766	04
SAN MIGUELITO SEE SAN MIGUEL	POPL	19 14 S	60 38 W	766	00	SAN PABLO	POPL	21 41 S	64 38 W	766	05
SAN MIGUELITO, CIAPC	MT	18 13 S	60 51 W	766	04	SAN PABLO	SITE	18 51 S	60 24 W	766	04
SAN MISERATO, CERRO SEE						SAN PABLO, OJIBRADA	STRW	20 35 S	66 25 W	766	01
SAN MISERATO, CERRO SEE	MT	18 13 S	59 43 W	766	00	SAN PABLO, R L	SECS	15 52 S	63 42 W	766	04
SAN MODESTO	POPL	10 46 S	67 50 W	766	04	SAN PABLO, RIO	STRW	14 42 S	68 16 W	766	01
SAN NARCISO	POPL	17 11 S	67 58 W	766	04	SAN PABLO, RIO	STRW	21 21 S	67 07 W	766	04
SAN NICOLAS	POPL	14 13 S	62 40 W	766	04	SAN PABLO, RIO SEE SAN PEDRO, RIO	STRW	21 28 S	67 07 W	766	00
SAN NICOLAS	POPL	14 14 S	64 26 W	766	04	SAN PABLO, RIO SEE					
SAN NICOLAS	POPL	14 38 S	62 14 W	766	04	SAN PEDRO, RIO	STRW	21 28 S	67 07 W	766	00
SAN NICOLAS	POPL	17 02 S	60 18 W	766	04	SAN PEDRO, RIO	POPL	20 18 S	64 01 W	766	04
SAN NICOLAS	POPL	17 52 S	66 24 W	766	04	SAN PABLO DE NAPA	POPL	20 29 S	67 39 W	766	02
SAN NICOLAS	POPL	18 04 S	65 37 W	766	04	SAN PABLOPANDA	POPL	21 43 S	66 41 W	766	04
SAN NICOLAS	POPL	18 17 S	58 12 W	766	04	SAN PAULO	POPL	10 03 S	64 46 W	766	04
SAN NICOLAS, ARROYO	STRW	14 11 S	64 34 W	766	04	SAN PAZ	POPL	14 30 S	65 08 W	766	04
SAN NICOLAS, CERRO	MT	15 51 S	62 17 W	766	04	SAN PEDRITO	POPL	13 06 S	63 48 W	766	04
SAN NICOLAS, LAGUNA	LAKE	12 42 S	55 41 W	766	04	SAN PEDRITO	POPL	15 56 S	61 46 W	766	04
SAN NICOLAS, RIO	STRW	17 09 S	61 17 W	766	04	SAN PEDRITO	POPL	18 16 S	61 01 W	766	04
SAN NICOLAS, RIO DE SEE						SAN PEDRITO	POPL	16 20 S	59 17 W	766	04
SAN NICOLAS, RIO	STRW	17 08 S	61 17 W	766	00	SAN PEDRITO SEE SAN PAULO	POPL	10 03 S	66 48 W	766	00
SAN PABLO SEE SAN PAULO	POPL	10 03 S	66 48 W	766	00	SAN PEDRO	POPL	10 29 S	66 19 W	766	04
SAN PABLO	POPL	10 56 S	46 18 W	766	04	SAN PEDRO	POPL	10 42 S	65 54 W	766	04
SAN PABLO	POPL	11 05 S	66 17 W	766	05	SAN PEDRO	POPL	10 42 S	67 59 W	766	04
SAN PABLO	POPL	11 34 S	64 15 W	766	04	SAN PEDRO	POPL	10 19 S	66 21 W	766	04
SAN PABLO	POPL	13 29 S	67 22 W	766	04	SAN PEDRO SEE SAN MIGUEL	POPL	10 57 S	69 28 W	766	00
SAN PABLO	POPL	13 52 S	65 16 W	766	04	SAN PEDRO	POPL	11 11 S	66 14 W	766	04
SAN PABLO	POPL	14 21 S	67 17 W	766	05	SAN PEDRO	POPL	11 17 S	64 15 W	766	05
SAN PABLO	POPL	15 24 S	67 56 W	766	03	SAN PEDRO	POPL	11 50 S	67 52 W	766	04
SAN PABLO	POPL	15 41 S	63 15 W	766	05	SAN PEDRO	POPL	12 59 S	65 19 W	766	05
SAN PABLO	POPL	15 42 S	64 56 W	766	04	SAN PEDRO SEE SAN PEDRITO	POPL	13 06 S	63 48 W	766	00
SAN PABLO	POPL	15 44 S	64 02 W	766	03	SAN PEDRO	POPL	13 40 S	63 51 W	766	04
SAN PABLO SEE TIQUINA	POPL	16 13 S	68 52 W	766	00	SAN PEDRO	POPL	14 04 S	63 40 W	766	03
SAN PABLO	POPL	17 04 S	61 52 W	766	04	SAN PEDRO	POPL	14 08 S	66 46 W	766	04
SAN PABLO	POPL	17 10 S	61 02 W	766	04	SAN PEDRO	POPL	14 18 S	67 18 W	766	05
SAN PABLO	POPL	17 25 S	61 07 W	766	04	SAN PEDRO	POPL	14 20 S	64 50 W	766	04
SAN PABLO	POPL	17 40 S	60 27 W	766	04	SAN PEDRO	POPL	14 32 S	66 48 W	766	05
SAN PABLO	POPL	18 08 S	60 53 W	766	04	SAN PEDRO	POPL	14 52 S	61 31 W	766	04
SAN PABLO SEE SAN PABLO DE NAPA	POPL	20 29 S	68 39 W	766	00						

SAN PEDRO	POPL	14 32 S	65 13 W	766	04	SAN PEDRO BURTON	POPL	14 21 S	63 14 W	766	04
SAN PEDRO	POPL	15 51 S	61 04 W	766	05	SAN PEDRO DE BUENA VISTA	POPL	18 13 S	65 59 W	766	02
SAN PEDRO	POPL	16 03 S	62 35 W	766	04	SAN PEDRO DE CURUCURU	POPL	15 15 S	63 03 W	766	04
SAN PEDRO	POPL	16 13 S	68 51 W	766	05	SAN PEDRO DE LAS PENAS	POPL	21 16 S	64 49 W	766	05
SAN PEDRO	POPL	16 15 S	67 43 W	766	04	SAN PEDRO DE LOS PENAS SEE					
						SAN PEDRO DE LAS PENAS	POPL	21 16 S	64 49 W	766	00
SAN PEDRO	POPL	16 46 S	62 29 W	766	05						
SAN PEDRO	POPL	17 32 S	60 58 W	766	04	SAN PEDRO DE QUENES	POPL	20 45 S	68 05 W	766	04
SAN PEDRO	POPL	17 36 S	67 06 W	766	04	SAN PEDRO DE QUENES SEE					
SAN PEDRO	POPL	17 37 S	58 35 W	766	05	SAN PEDRO DE QUENES	POPL	20 45 S	68 05 W	766	00
SAN PEDRO SEE						SAN PEDRO DE SOCOCHA SEE SAN PEDRO	POPL	21 27 S	65 40 W	766	00
SAN PEDRO DE BUENA VISTA	POPL	18 13 S	65 59 W	766	00	SAN PEDRO VIEJO SEE SAN PEDRO VIEJO	POPL	13 55 S	65 03 W	766	00
						SAN PEDRO VIEJO	POPL	13 55 S	65 03 W	766	05
SAN PEDRO	POPL	18 17 S	59 49 W	766	05						
SAN PEDRO	POPL	18 52 S	58 10 W	766	05	SAN POOLO SEE SAN PABLO	POPL	15 24 S	67 36 W	766	00
SAN PEDRO	POPL	19 14 S	61 29 W	766	04	SAN RAFAEL	POPL	11 01 S	68 38 W	766	04
SAN PEDRO	POPL	19 34 S	65 13 W	766	05	SAN RAFAEL	POPL	13 26 S	62 28 W	766	04
SAN PEDRO	POPL	19 37 S	64 30 W	766	05	SAN RAFAEL	POPL	13 48 S	65 59 W	766	04
						SAN RAFAEL	POPL	14 00 S	68 57 W	766	04
SAN PEDRO	POPL	20 27 S	66 18 W	766	04						
SAN PEDRO	POPL	20 43 S	65 13 W	766	01	SAN RAFAEL	POPL	14 12 S	67 11 W	766	04
SAN PEDRO SEE SAN PEDRO DE QUENES	POPL	20 45 S	68 05 W	766	00	SAN RAFAEL	POPL	14 53 S	61 40 W	766	04
SAN PEDRO	POPL	21 27 S	65 40 W	766	01	SAN RAFAEL	POPL	15 30 S	68 45 W	766	02
SAN PEDRO	POPL	21 42 S	65 29 W	766	01	SAN RAFAEL	POPL	16 45 S	60 34 W	766	04
						SAN RAFAEL	POPL	17 22 S	63 43 W	766	04
SAN PEDRO	POPL	21 54 S	65 27 W	766	05						
SAN PEDRO	LCTY	16 30 S	62 55 W	766	04	SAN RAFAEL	POPL	18 26 S	59 39 W	766	05
SAN PEDRO	LCTY	19 47 S	65 14 W	766	01	SAN RAFAEL, ARROYO	SIRM	11 05 S	66 52 W	766	04
SAN PEDRO, ARROYO	SIRM	13 48 S	68 29 W	766	04	SAN RAFAEL, RIO	SIRM	14 01 S	68 36 W	766	04
SAN PEDRO, CERRO	MT	19 50 S	64 53 W	766	01	SAN RAFAEL, RIO	SIRM	17 02 S	65 22 W	766	01
						SAN RAFAEL, RIO	SIRM	18 26 S	59 37 W	766	05
SAN PEDRO, CERRO	MT	20 24 S	66 20 W	766	05						
SAN PEDRO, ESTACION	RSTA	17 54 S	67 08 W	766	01	SAN RAFAEL, RIO SEE SAN CARLOS, RIO	SIRM	18 38 S	58 51 W	766	00
SAN PEDRO, ISLA SEE PALO, ISLA DE	ISL	11 17 S	66 43 W	766	00						
SAN PEDRO, RIO SEE						AQUAS CALIENTES, RIO	SIRM	18 59 S	59 12 W	766	00
SAN PEDRO, ARROYO	SIRM	13 48 S	68 29 W	766	00	SAN RAFAELITO	POPL	16 42 S	62 19 W	766	04
SAN PEDRO, RIO	SIRM	14 58 S	68 21 W	766	01	SAN RAFAELITO	POPL	17 03 S	61 19 W	766	03
						SAN RAMON	POPL	12 41 S	64 04 W	766	04
SAN PEDRO, RIO	SIRM	15 57 S	67 37 W	766	05						
SAN PEDRO, RIO	SIRM	16 29 S	67 11 W	766	05	SAN RAMON	POPL	13 17 S	64 43 W	766	05
SAN PEDRO, RIO	SIRM	18 23 S	65 21 W	766	05	SAN RAMON	POPL	13 48 S	65 54 W	766	04
SAN PEDRO, RIO	SIRM	21 28 S	67 27 W	766	04	SAN RAMON	POPL	13 59 S	61 26 W	766	04
SAN PEDRO BUENA VISTA SEE						SAN RAMON	POPL	14 11 S	67 10 W	766	04
SAN PEDRO DE BUENA VISTA	POPL	18 13 S	65 59 W	766	00	SAN RAMON	POPL	14 29 S	65 09 W	766	04

SAN RAMON	POPL	14 31 S	61 18 W	766	05						
SAN RAMON	POPL	14 47 S	61 46 W	766	04	SAN SALVADOR, RIO DE SEE					
SAN RAMON	POPL	15 34 S	63 07 W	766	04	SAN SALVADOR, RIO	STRM	13 29 S	64 59 W	766	00
SAN RAMON	POPL	15 38 S	60 59 W	766	03	SAN SEBASTIAN	POPL	10 17 S	65 54 W	766	04
SAN RAMON	POPL	15 59 S	61 32 W	766	04	SAN SEBASTIAN	POPL	11 04 S	66 28 W	766	04
						SAN SEBASTIAN	POPL	11 23 S	67 35 W	766	04
						SAN SEBASTIAN	POPL	19 29 S	65 13 W	766	01
SAN RAMON	POPL	16 00 S	61 40 W	766	04						
SAN RAMON	POPL	16 04 S	62 08 W	766	04	SAN SEBASTIAN	POPL	19 36 S	65 12 W	766	01
SAN RAMON	POPL	16 24 S	61 28 W	766	04	SAN SEBASTIAN, LAGUNA	LAKE	19 36 S	65 43 W	766	01
SAN RAMON	POPL	16 32 S	62 07 W	766	04	SAN SEBASTIAN, RIO	STRM	19 29 S	65 13 W	766	01
SAN RAMON	POPL	16 44 S	62 41 W	766	05	SAN SILVERIO	POPL	15 50 S	67 36 W	766	01
						SAN SILVESTER SEE SAN SILVESTRE	POPL	11 50 S	68 37 W	766	00
SAN RAMON	POPL	17 17 S	58 37 W	766	04						
SAN RAMON	POPL	17 26 S	61 03 W	766	04	SAN SILVESTRE	POPL	11 50 S	68 37 W	766	04
SAN RAMON	POPL	17 33 S	61 04 W	766	02	SAN SILVESTRE, PUNTA	PT	18 58 S	67 08 W	766	03
SAN RAMON	POPL	18 31 S	59 30 W	766	05	SAN SILVESTRE, PUNTA DE SEE					
SAN RAMON	POPL	19 12 S	60 49 W	766	04	SAN SIMON, PUNTA	PT	18 58 S	67 08 W	766	00
						SAN SIMON SEE EL CAJETAL	POPL	13 30 S	61 57 W	766	00
SAN RAMON, RIO	STRM	14 03 S	61 35 W	766	04	SAN SIMON	POPL	13 32 S	63 13 W	766	04
SAN RAQUEE SEE SAN ROQUE	POPL	10 59 S	67 05 W	766	00						
SAN ROMAN SEE SAN RAMON	POPL	16 32 S	62 07 W	766	00	SAN SIMON	POPL	13 37 S	64 28 W	766	04
SAN ROMAN SEE SAN RAMON	POPL	16 44 S	62 41 W	766	00	SAN SIMON	POPL	13 38 S	62 14 W	766	04
SAN ROQUE	POPL	10 59 S	67 05 W	766	04	SAN SIMON	POPL	15 27 S	60 56 W	766	05
						SAN SIMON	POPL	18 53 S	60 55 W	766	04
SAN ROQUE	POPL	14 01 S	62 18 W	766	04	SAN SIMON	POPL	21 16 S	64 03 W	766	04
SAN ROQUE	POPL	14 12 S	66 20 W	766	04						
SAN ROQUE	POPL	14 23 S	62 19 W	766	04	SAN SIMON	POPL	21 28 S	64 11 W	766	05
SAN ROQUE	POPL	14 26 S	67 10 W	766	04	SAN SIMON, CERRO	POPL	21 37 S	66 05 W	766	04
SAN ROG-2	POPL	15 06 S	61 11 W	766	04	SAN SIMON, QUEBRADA	HT	13 36 S	62 15 W	766	04
						SAN SIMON, RIO	STRM	21 38 S	66 02 W	766	01
SAN ROQUE	POPL	15 15 S	63 04 W	766	03		STRM	12 53 S	63 01 W	766	05
SAN ROQUE	POPL	16 17 S	61 08 W	766	04						
SAN ROQUE	POPL	16 39 S	62 41 W	766	04	SAN SIMON, RIO	STRM	13 13 S	63 31 W	766	04
SAN ROQUE	POPL	18 25 S	59 34 W	766	05	SAN SIMON, SERRANIA	MIS	13 40 S	62 16 W	766	04
SAN ROQUE	POPL	21 40 S	65 49 W	766	04	SAN SIMON, SERRANIA DE SEE					
						SAN SIMON, SERRANIA	MIS	13 40 S	62 06 W	766	00
SAN ROQUE	POPL	21 43 S	65 58 W	766	04	SAN SIMON, SERRANIA DE	MIS	15 10 S	62 55 W	766	04
SAN ROQUE, QUEBRADA	STRM	21 42 S	65 48 W	766	01	SAN SIMONCITO, ARROYO SEE					
SAN SALVADOR	POPL	10 19 S	64 44 W	766	04	SAN SIMONCITO, RIO	STRM	12 59 S	62 54 W	766	00
SAN SALVADOR	POPL	12 59 S	65 33 W	766	05						
SAN SALVADOR	POPL	19 03 S	57 49 W	766	04	SAN SIMONCITO, RIO	STRM	12 59 S	62 54 W	766	04
						SANTA, ISLA	ISL	12 21 S	68 74 W	766	04
SAN SALVADOR, CERRO	HT	19 25 S	65 36 W	766	04	SANTA ADELAIDA	POPL	11 26 S	67 26 W	766	04
SAN SALVADOR, RIO	STRM	13 29 S	64 59 W	766	04	SANTA ANA	POPL	10 42 S	65 32 W	766	04

SANTA ANA	POPL	13 45 S	65 35 W	766	04	SANTA BARBARA	POPL	16 55 S	61 15 W	766	05
SANTA ANA	POPL	14 31 S	62 05 W	766	04	SANTA BARBARA	POPL	17 30 S	60 57 W	766	04
SANTA ANA	POPL	15 31 S	67 30 W	766	05	SANTA BARBARA	POPL	20 56 S	65 42 W	766	04
SANTA ANA	POPL	15 50 S	67 36 W	766	05	SANTA BARBARA	POPL	20 57 S	66 04 W	766	05
SANTA ANA	POPL	16 29 S	68 22 W	766	05	SANTA BARBARA	POPL	21 31 S	65 55 W	766	01
SANTA ANA	POPL	16 37 S	60 43 W	766	05	SANTA BARBARA	POPL	21 32 S	65 43 W	766	01
SANTA ANA SEE CALACALA	POPL	17 22 S	66 10 W	766	00	SANTA BARBARA	POPL	21 40 S	65 17 W	766	01
SANTA ANA SEE SANTA ANITA	POPL	17 23 S	61 29 W	766	00	SANTA BARBARA	POPL	21 42 S	62 55 W	766	04
SANTA ANA	POPL	18 35 S	64 09 W	766	05	SANTA BARBARA, ARROYO	STRM	13 20 S	64 06 W	766	04
SANTA ANA	POPL	18 43 S	58 44 W	766	04	SANTA BARBARA, CERRO	HT	18 15 S	59 41 W	766	04
SANTA ANA	POPL	20 01 S	65 08 W	766	04	SANTA BARBARA, ISLA	ISL	11 04 S	66 17 W	766	04
SANTA ANA	POPL	20 54 S	65 21 W	766	04	SANTA BARBARA, MORRO DE	HT	19 11 S	64 32 W	766	04
SANTA ANA	POPL	20 56 S	64 06 W	766	04	SANTA BARBARA, RIO	STRM	16 58 S	61 39 W	766	04
SANTA ANA	POPL	21 05 S	66 06 W	766	05	SANTA BARBARA GRANDE	POPL	21 27 S	64 50 W	766	04
SANTA ANA	POPL	21 23 S	65 17 W	766	04	SANTA BLANCO SEE BLANCO, MONTE	HT	17 03 S	67 21 W	766	00
SANTA ANA	POPL	21 32 S	64 37 W	766	05	SANTA CATALINA	POPL	13 06 S	67 10 W	766	02
SANTA ANA SEE SANTA ANA, CERRO	HT	21 15 S	66 28 W	766	00	SANTA CATALINA	POPL	19 00 S	65 21 W	766	04
SANTA ANA, CERRO	HT	16 23 S	68 20 W	766	01	SANTA CECILIA	POPL	11 35 S	66 01 W	766	05
SANTA ANA, CERRO	HT	21 15 S	64 18 W	766	05	SANTA CHACOMA	POPL	16 43 S	68 12 W	766	02
SANTA ANA, LOMA	HILL	21 01 S	66 14 W	766	04	SANTA CLARA SEE JOSE AGUSTIN PALACIOS	POPL	13 48 S	66 14 W	766	02
SANTA ANA, PANTANO	HRSH	18 50 S	58 45 W	766	04	SANTA CLARA	POPL	15 04 S	68 37 W	766	04
SANTA ANA, RIO	STRM	20 48 S	65 52 W	766	01	SANTA CLARA	POPL	15 17 S	68 10 W	766	04
SANTA ANA, RIO	STRM	21 32 S	64 11 W	766	04	SANTA CLARA	POPL	15 29 S	68 41 W	766	02
SANTA ANAPAMPA	POPL	20 58 S	66 09 W	766	04	SANTA CLARA	POPL	15 39 S	67 56 W	766	04
SANTA ANITA	POPL	13 59 S	66 09 W	766	04	SANTA CLARA, CERRO	HT	17 09 S	65 23 W	766	05
SANTA ANITA	POPL	14 46 S	62 41 W	766	04	SANTA CLARA, QUEBRADA SEE CLARA, QUEBRADA	STRM	12 24 S	68 48 W	766	00
SANTA ANITA	POPL	14 47 S	60 53 W	766	04	SANTA CLARA, RIO	STRM	12 47 S	66 59 W	766	04
SANTA ANITA SEE SANTA MARIA	POPL	16 04 S	60 35 W	766	00	SANTA CLARA, SERRANIA SEE SANTA CLARA, SERRANIA DE	HTS	21 40 S	64 16 W	766	00
SANTA ANITA	POPL	16 10 S	61 02 W	766	04	SANTA CLARA, SERRANIA DE	HTS	21 40 S	64 16 W	766	04
SANTA ANITA	POPL	16 16 S	62 08 W	766	04	SANTA CRUZ SEE SANTA CRUZ, DEPARTAMENTO DE	DEPT	17 30 S	61 30 W	766	00
SANTA ANITA	POPL	16 38 S	61 59 W	766	04	SANTA CRUZ	POPL	10 43 S	65 54 W	766	05
SANTA ANITA	POPL	16 45 S	59 28 W	766	04	SANTA CRUZ	POPL	11 02 S	68 54 W	766	03
SANTA ANITA	POPL	17 12 S	61 45 W	766	04	SANTA CRUZ	POPL	12 17 S	66 15 W	766	04
SANTA ANITA	POPL	17 23 S	61 29 W	766	04	SANTA CRUZ	POPL	13 15 S	62 10 W	766	04
SANTA BARBARA	POPL	14 15 S	64 39 W	766	04						
SANTA BARBARA	POPL	14 44 S	68 37 W	766	05						
SANTA BARBARA	POPL	16 49 S	60 33 W	766	04						

SANTA CRUZ	POPL	11 37 S	62 31 W	766	04	SANTA ELENA, RIO	STRM	16 00 S	67 02 W	766	04
SANTA CRUZ	POPL	14 19 S	66 57 W	766	05	SANTA ELENA, RIO SEE CHILLAGUI, RIO	STRM	16 06 S	66 57 W	766	00
SANTA CRUZ SEE						SANTA ELENA, RIO	STRM	19 49 S	64 13 W	766	04
SANTA CRUZ DEL VALLE AMENO	POPL	14 39 S	68 35 W	766	00	SANTA ELENA, RIO DE SEE	STRM	20 21 S	64 34 W	766	05
SANTA CRUZ	POPL	17 40 S	63 10 W	766	04	SANTA ELENA, RIO	STRM	16 00 S	67 02 W	766	00
SANTA CRUZ	POPL	21 45 S	65 14 W	766	04	SANTA ELENA DE TURUCHIPA	POPL	19 45 S	64 58 W	766	04
SANTA CRUZ SEE SANTA CRUZ, FORTIN	FORT	19 26 S	58 09 W	766	00	SANTA EMILIA	POPL	15 27 S	67 50 W	766	03
SANTA CRUZ, ARROYO	STRM	10 33 S	66 12 W	766	04	SANTA EPIFANIA, GOLFO	DAY	18 46 S	67 20 W	766	00
SANTA CRUZ, ARROYO SEE						SANTA EPIFANIA, GOLFO DE SEE					
SANTA FE, ARROYO	STRM	10 46 S	66 59 W	766	00	SANTA EPIFANIA, GOLFO	DAY	18 46 S	67 20 W	766	00
SANTA CRUZ, ARROYO	STRM	11 01 S	68 55 W	766	04	SANTA FE	POPL	10 47 S	66 59 W	766	04
SANTA CRUZ, CERRO	MT	22 06 S	64 58 W	766	04	SANTA FE	POPL	12 59 S	67 01 W	766	02
SANTA CRUZ, DEPARTAMENTO DE	DEPT	17 30 S	61 39 W	766	00	SANTA FE	POPL	15 00 S	64 42 W	766	04
SANTA CRUZ, FORTIN	FORT	19 26 S	58 09 W	766	03	SANTA FE	POPL	15 24 S	61 06 W	766	05
SANTA CRUZ, LAGUNA SEE						SANTA FE	POPL	19 51 S	62 41 W	766	04
RUMI CRUZ, LAGUNA	LAKE	22 20 S	66 50 W	766	00	SANTA FE, ARROYO	STRM	20 46 S	66 59 W	766	04
SANTA CRUZ DE LA SIERRA SEE											
SANTA CRUZ	POPL	17 48 S	63 10 W	766	00	SANTA FILomenA, ISLA SEE					
SANTA CRUZ DEL VALLE AMENO	POPL	14 39 S	68 35 W	766	03	FILomenA, ISLA	ISL	18 59 S	67 09 W	766	00
SANTA CRUZ DE NICONA	POPL	16 43 S	68 49 W	766	03	SANTA GERTRUOIS	POPL	16 07 S	67 44 W	766	03
SANTA CRUZ SURUJÓ SEE						SANTA GERTRUOIS SEE SANTA GERTRUOIS	POPL	16 07 S	67 44 W	766	00
SANTA CRUZ Y SURUJÓ	POPL	17 47 S	63 38 W	766	00	SANTAILEE SEE SANTAILEE, APACHETA	CRN	19 56 S	68 34 W	766	00
SANTA CRUZ Y SURUJÓ	POPL	17 47 S	63 38 W	766	04	SANTAILEE, APACHETA	CRN	19 56 S	68 34 W	766	04
SANTA ELENA	POPL	10 59 S	67 23 W	766	04						
SANTA ELENA	POPL	11 25 S	66 27 W	766	04	SANTA ISABEL	POPL	14 20 S	64 34 W	766	04
SANTA ELENA	POPL	11 27 S	69 12 W	766	04	SANTA ISABEL	POPL	14 32 S	61 49 W	766	04
SANTA ELENA	POPL	11 45 S	66 40 W	766	04	SANTA ISABEL	POPL	16 04 S	64 53 W	766	04
SANTA ELENA	POPL	14 12 S	66 28 W	766	04	SANTA ISABEL	POPL	16 07 S	61 07 W	766	06
SANTA ELENA	POPL	15 17 S	68 06 W	766	03	SANTA ISABEL	POPL	16 57 S	66 57 W	766	04
SANTA ELENA	POPL	15 59 S	67 02 W	766	04	SANTA ISABEL	POPL	17 18 S	61 28 W	766	04
SANTA ELENA	POPL	16 02 S	67 59 W	766	02	SANTA ISABEL	POPL	21 19 S	63 14 W	766	04
SANTA ELENA	POPL	17 02 S	59 18 W	766	04	SANTA ISABEL	POPL	21 37 S	66 31 W	766	04
SANTA ELENA	POPL	17 25 S	63 47 W	766	04	SANTA ISABEL, CERRO	MT	21 37 S	66 31 W	766	04
SANTA ELENA	POPL	17 33 S	61 15 W	766	04	SANTA ISABEL, CERRO SEE					
SANTA ELENA	POPL	19 05 S	64 45 W	766	04	SANTA ISABEL, CERRO	MT	21 37 S	66 31 W	766	00
SANTA ELENA	POPL	20 33 S	64 47 W	766	05	SANTA JUANA	POPL	19 40 S	66 40 W	766	05
SANTA ELENA	POPL	21 28 S	65 42 W	766	04	SANTA JUANA, CERRO	MT	19 36 S	66 30 W	766	03
SANTA ELENA, ARROYO	STRM	11 26 S	66 28 W	766	04	SANTA JUANA, CERROS SEE					
						SANTA JUANA, CERRO	MT	19 36 S	66 30 W	766	00

SANTA LINA, ISLA SEE					SANTA ROSA	POPL	10 44 5	66 45 #	766	04
LINAS, ISLAS DE LAS	ISLS	13 12 5	62 20 #	766	00	SANTA ROSA	POPL	10 47 5	65 53 #	766
SANTA LOUDES	POPL	11 07 5	69 27 #	766	04	SANTA ROSA	POPL	11 04 5	67 15 #	766
SANTA LUCIA	POPL	19 34 5	65 52 #	766	04	SANTA ROSA	POPL	11 21 5	66 55 #	766
SANTA LUCIA	POPL	23 14 5	64 11 #	766	04	SANTA ROSA	POPL	11 41 5	65 16 #	766
SANTA MARGARITA	LCITY	18 47 5	64 03 #	766	04	SANTA ROSA	POPL	11 56 5	67 32 #	766
SANTA MARIA	POPL	9 58 5	66 28 #	766	04	SANTA ROSA	POPL	12 13 5	69 22 #	766
SANTA MARIA	POPL	11 47 5	66 44 #	766	04	SANTA ROSA	POPL	12 33 5	64 57 #	766
SANTA MARIA	POPL	12 15 5	64 12 #	766	04	SANTA ROSA	POPL	13 01 5	65 11 #	766
SANTA MARIA	POPL	14 21 5	67 25 #	766	04	SANTA ROSA	POPL	14 04 5	62 19 #	766
SANTA MARIA	POPL	14 57 5	64 43 #	766	04	SANTA ROSA	POPL	14 09 5	62 04 #	766
SANTA MARIA	POPL	15 06 5	64 50 #	766	04	SANTA ROSA	POPL	14 15 5	64 53 #	766
SANTA MARIA	POPL	15 27 5	63 22 #	766	01	SANTA ROSA	POPL	14 24 5	63 15 #	766
SANTA MARIA	POPL	15 48 5	63 24 #	766	04	SANTA ROSA	POPL	14 41 5	64 26 #	766
SANTA MARIA	POPL	15 59 5	68 40 #	766	01	SANTA ROSA	POPL	15 17 5	64 51 #	766
SANTA MARIA	POPL	16 05 5	60 35 #	766	04	SANTA ROSA	POPL	15 18 5	64 30 #	766
SANTA MARIA	POPL	17 04 5	61 01 #	766	04	SANTA ROSA	POPL	15 19 5	69 31 #	766
SANTA MARIA	POPL	18 10 5	66 09 #	766	04	SANTA ROSA	POPL	15 30 5	60 59 #	766
SANTA MARIA	POPL	18 22 5	59 39 #	766	04	SANTA ROSA	POPL	15 31 5	67 50 #	766
SANTA MARIA	POPL	20 10 5	65 29 #	766	01	SANTA ROSA	POPL	15 32 5	67 47 #	766
SANTA MARIA, ARROYO	STRM	10 15 5	56 43 #	766	04	SANTA ROSA	POPL	15 39 5	64 42 #	766
SANTA MARIA, ARROYO	STRM	13 27 5	63 4 #	766	04	SANTA ROSA	POPL	16 04 5	61 07 #	766
SANTA MARIA, RIO	STRM	14 46 5	71 11 #	766	01	SANTA ROSA	POPL	16 04 5	68 05 #	766
SANTA MARIA, RIO DE	STRM	17 26 5	71 18 #	766	05	SANTA ROSA	POPL	16 23 5	67 44 #	766
SANTA BARBARA, ARROYO SEE					SANTA ROSA	POPL	16 25 5	68 57 #	766	04
SANTA BARBARA, ARROYO	STRM	13 20 5	5 06 #	766	00	SANTA ROSA	POPL	16 26 5	68 45 #	766
SANTA RITA	POPL	13 48 5	6 27 #	766	04	SANTA ROSA	POPL	16 30 5	59 13 #	766
SANTA RITA	POPL	16 19 5	60 56 #	766	04	SANTA ROSA	POPL	16 47 5	61 48 #	766
SANTA RITA	POPL	16 44 5	67 59 #	766	01	SANTA ROSA	POPL	16 52 5	65 09 #	766
SANTA RITA	POPL	17 01 5	61 32 #	766	04	SANTA ROSA	POPL	16 55 5	65 49 #	766
SANTA RITA	POPL	17 20 5	63 40 #	766	04	SANTA ROSA	POPL	17 03 5	67 19 #	766
SANTA RITA	POPL	17 23 5	65 57 #	766	04	SANTA ROSA	POPL	17 07 5	63 35 #	766
SANTA RITA	LCITY	16 44 5	68 02 #	766	01	SANTA ROSA	POPL	17 07 5	66 44 #	766
SANTA RITA, ARROYO	STRM	9 48 5	65 20 #	766	04	SANTA ROSA	POPL	17 10 5	68 43 #	766
SANTA RITA, ARROYO	STRM	15 37 5	64 45 #	766	04	SANTA ROSA	POPL	17 15 5	61 25 #	766
SANTA RITA, RIO EBOLIVIAZ					SANTA ROSA	POPL	17 16 5	67 31 #	766	01
RIO SANTA RITA (BRAZIL)	STRM	16 28 5	58 55 #	766	04	SANTA ROSA	POPL	17 18 5	65 33 #	766
SANTA ROSA	POPL	10 36 5	67 25 #	766	03	SANTA ROSA SEE SANTA ROSA ADJANA	POPL			

SANTA ROSA	POPL	17 25 S	66 13 W	766	04				
SANTA ROSA	POPL	17 53 S	64 18 W	766	05				
SANTA ROSA	POPL	18 33 S	59 22 W	766	05				
SANTA ROSA	POPL	19 43 S	65 20 W	766	01				
SANTA ROSA	POPL	20 24 S	66 41 W	766	01				
SANTA ROSA	POPL	20 29 S	63 32 W	766	05				
SANTA ROSA	POPL	21 32 S	65 42 W	766	01				
SANTA ROSA	POPL	21 52 S	64 09 W	766	04				
SANTA ROSA - ARROYO	STRM	21 40 S	65 16 W	766	04				
SANTA ROSA - CERRO	HT	15 25 S	60 29 W	766	04				
SANTA ROSA - CERRO	HT	17 44 S	64 01 W	766	04				
SANTA ROSA - ESTACION	RSTA	17 43 S	64 02 W	766	04				
SANTA ROSA - ILMA SEE									
SANTA ROSA - ISLA	ISL	12 22 S	64 33 W	766	00				
SANTA ROSA - ISLA	ISL	12 22 S	64 33 W	766	04				
SANTA ROSA - LAGUNA	LAKE	18 58 S	58 45 W	766	04				
SANTA ROSA - QUEBRADA	STRM	21 41 S	66 02 W	766	01				
SANTA ROSA - RIO	STRM	15 32 S	67 46 W	766	01				
SANTA ROSA - RIO	STRM	16 52 S	66 49 W	766	04				
SANTA ROSA - RIO	STRM	17 16 S	65 28 W	766	02				
SANTA ROSA - RIO	STRM	19 18 S	65 33 W	766	02				
SANTA ROSA - VADO	FOND	18 44 S	64 18 W	766	04				
SANTA ROSA - AQUEANA	POPL	17 18 S	65 33 W	766	04				
SANTA ROSA DE CUENA SEE SANTA ROSA	POPL	20 29 S	63 32 W	766	00				
SANTA ROSA DE LA NIÑA	POPL	16 18 S	62 40 W	766	05				
SANTA ROSA DE LA ROSA	POPL	16 04 S	61 32 W	766	04				
SANTA ROSA DEL PALMAR	POPL	16 54 S	62 24 W	766	05				
SANTA ROSA DE ROSA SEE SANTA ROSA	POPL	15 30 S	60 55 W	766	00				
SANTA ROSITA	POPL	16 40 S	62 01 W	766	05				
SANTA ROSITA	POPL	16 55 S	62 35 W	766	04				
SANTA ROSITA	POPL	17 24 S	62 07 W	766	04				
SANTA ROSITA	POPL	17 34 S	63 13 W	766	04				
SANTA ROSITA - ARROYO SEE									
SANTA ROSITA - ARROYO	STRM	15 37 S	64 45 W	766	00				
SANTA ROSITA - RIO	STRM	16 09 S	64 45 W	766	04				
SANTA TERESA	POPL	14 11 S	67 31 W	766	04				
SANTA TERESA	POPL	15 05 S	64 56 W	766	04				
SANTA TERESA	POPL	15 22 S	64 49 W	766	04				
SANTA TERESA	POPL	15 52 S	67 36 W	766	04				
SANTA TERESA	POPL	16 06 S	60 32 W	766	05				
SANTA TERESA	POPL	16 49 S	62 33 W	766	05				
SANTA TERESA - RIO	STRM	14 12 S	67 30 W	766	04				
SANTA TERESITA SEE SANTA TERESA	POPL	16 06 S	60 32 W	766	00				
SANTA TRINIDAD	POPL	16 40 S	68 22 W	766	02				
SANTA YELA CRUZ SEE SANTA YERA CRUZ	POPL	21 17 S	65 47 W	766	00				
SANTA YELA CRUZ - SERRANIA SEE									
SANTA YERA CRUZ - SERRANIA	HTS	17 10 S	67 20 W	766	00				
SANTA YERA CRUZ	POPL	17 27 S	66 07 W	766	04				
SANTA YERA CRUZ									
SANTA YERA CRUZ - CERRO	POPL	21 17 S	65 47 W	766	02				
SANTA YERA CRUZ - SERRANIA	HT	17 12 S	67 49 W	766	01				
SANTAYOLA	HTS	17 10 S	67 20 W	766	02				
SANTAYOLA	POPL	17 50 S	66 43 W	766	04				
SAN TELMO	POPL	22 31 S	64 20 W	766	04				
SAN TELMO									
SAN TELMO	POPL	22 32 S	64 17 W	766	04				
SAN TELMO SEE SAN TELMO CHICO	POPL	22 34 S	64 26 W	766	00				
SAN TELMO - QUEBRADA	STRM	22 33 S	64 18 W	766	04				
SAN TELMO - SERRANIA DE SEE									
SAN TELMO - SIERRAS DE	HTS	22 23 S	64 20 W	766	00				
SAN TELMO - SIERRAS DE SEE									
SAN TELMO - SIERRAS DE	HTS	22 23 S	64 20 W	766	00				
SAN TELMO - SIERRAS DE									
SAN TELMO - SIERRAS DE	HTS	22 23 S	64 20 W	766	05				
SAN TELMO CHICO	POPL	22 34 S	64 26 W	766	04				
SANTIAGO	POPL	13 05 S	65 20 W	766	05				
SANTIAGO	POPL	14 17 S	66 29 W	766	05				
SANTIAGO	POPL	15 22 S	68 10 W	766	04				
SANTIAGO	POPL	16 42 S	69 04 W	766	04				
SANTIAGO SEE SANTIAGO DE MACHACA	POPL	17 05 S	69 16 W	766	00				
SANTIAGO	POPL	17 24 S	67 46 W	766	01				
SANTIAGO	POPL	17 55 S	66 08 W	766	05				
SANTIAGO	POPL	18 19 S	59 34 W	766	04				
SANTIAGO									
SANTIAGO SEE SALINAS DE SANTIAGO	POPL	19 22 S	60 51 W	766	00				
SANTIAGO	POPL	20 53 S	67 51 W	766	04				
SANTIAGO	POPL	21 43 S	64 13 W	766	04				
SANTIAGO	LC77	21 46 S	64 26 W	766	01				
SANTIAGO SEE SANTIAGO - CERRO	HT	21 43 S	66 27 W	766	05				

SANTIAGO, CERRO	MT	21 43 S	66 27 W	766	04	SANTO DOMINGO	POPL	15 28 S	67 43 W	766	01
SANTIAGO, LAGUNA	LAKE	23 11 S	65 20 W	766	05	SANTO DOMINGO	POPL	15 35 S	67 56 W	766	03
SANTIAGO, RIO SEE						SANTO DOMINGO	POPL	16 10 S	67 45 W	766	04
ROSARIO, QUEBRADA DE	STRM	17 20 S	68 50 W	766	00	SANTO DOMINGO	POPL	16 17 S	66 56 W	766	04
SANTIAGO, RIO DE SEE						SANTO DOMINGO	POPL	16 30 S	59 25 W	766	04
ROSARIO, QUEBRADA DE	STRM	17 20 S	68 50 W	766	00	SANTO DOMINGO	POPL	21 34 S	66 06 W	766	04
SANTIAGO, SERRANIA DE	MIS	18 25 S	59 25 W	766	05	SANTO DOMINGO	POPL	21 40 S	66 05 W	766	03
						SANTO DOMINGO	LCT	21 09 S	66 22 W	766	03
SANTIAGO, SIERRA SEE						SANTO DOMINGO, ESTACION	RSTA	16 47 S	65 51 W	766	04
SANTIAGO, SIERRA DE	MIS	18 25 S	59 25 W	766	00	SANTO DOMINGO, LAGUNA SEE					
SANTIAGO, SIERRA DE SEE						DOMINGO, LAGUNA	LAKE	12 50 S	65 11 W	766	00
SANTIAGO, SERRANIA DE	MIS	18 25 S	59 25 W	766	00	SANTO DOMINGO, RIO	STRM	16 46 S	65 53 W	766	04
SANTIAGO DE CHIOJITOS SEE SANTIAGO	POPL	18 19 S	59 34 W	766	00	SANTO ROSARIO	POPL	16 41 S	62 07 W	766	04
SANTIAGO DE MUJATA	POPL	16 06 S	68 53 W	766	05	SANTOS MERCADO	POPL	9 57 S	66 37 W	766	03
SANTIAGO DE MACHACA	POPL	17 05 S	69 16 W	766	05	SANTO TOMAS SEE TOMAS	POPL	17 52 S	59 33 W	766	00
SANTIAGO DE PACAGUARAS	POPL	13 02 S	68 01 W	766	05	SANTO TOMAS	POPL	12 18 S	66 14 W	766	04
SANTIAGOVA	POPL	18 24 S	59 36 W	766	05	SANTO TOMAS	POPL	14 37 S	62 31 W	766	04
SANTISTEBAN, PROVINCIA SEE						SANTO TOMAS	POPL	16 42 S	59 14 W	766	04
OBISPO SANTISTEBAN, PROVINCIA	PROV	16 30 S	63 30 W	766	00	SANTO TOMAS	POPL	17 45 S	59 55 W	766	05
SANTIPONCE	POPL	19 19 S	64 26 W	766	04	SANTO TOMAS	POPL	18 07 S	67 10 W	766	04
SANTISTEBAN SEE						SANTO TOMAS, ARROYO SEE					
OBISPO SANTISTEBAN, PROVINCIA	PROV	16 30 S	63 30 W	766	00	SANTO TOMAS, RIO	STRM	13 57 S	68 24 W	766	00
SANTITATO	POPL	21 10 S	66 08 W	766	01	SANTO TOMAS, RIO	STRM	13 57 S	68 24 W	766	04
SANTIVANEZ	POPL	17 35 S	66 15 W	766	04	SANTUARIO, CERRO	MT	17 21 S	69 29 W	766	03
SANTO SEE SAUTA	POPL	16 22 S	64 36 W	766	00	SANURI	POPL	21 23 S	67 02 W	766	04
SANTO BELISARIO	POPL	16 39 S	67 09 W	766	04	SAN VICENTE	POPL	11 01 S	66 07 W	766	05
SANTO CORAZON	POPL	17 59 S	58 51 W	766	05	SAN VICENTE	POPL	14 01 S	62 16 W	766	04
SANTO CORAZON, RIO	STRM	17 23 S	58 23 W	766	05	SAN VICENTE	POPL	14 43 S	62 34 W	766	04
SANTO CORAZON, RIO DE SEE						SAN VICENTE	POPL	15 28 S	67 49 W	766	01
SANTO CORAZON, RIO	STRM	17 23 S	58 23 W	766	00	SAN VICENTE	POPL	16 31 S	60 59 W	766	04
SANTO CORAZON, RUINA DE SEE						SAN VICENTE	POPL	17 20 S	69 26 W	766	04
SANTO CORAZON, RUINAS DE	SITE	18 38 S	58 55 W	766	00	SAN VICENTE	POPL	20 01 S	64 28 W	766	04
SANTO CORAZON, RUINAS DE	SITE	18 38 S	58 55 W	766	04	SAN VICENTE	POPL	21 14 S	66 22 W	766	05
SANTO DOMINGO	POPL	10 24 S	65 29 W	766	04	SAN VICENTE	LCTV	10 51 S	68 10 W	766	04
SANTO DOMINGO	POPL	10 24 S	65 29 W	766	04	SAN VICENTE, CORDILLERA SEE					
SANTO DOMINGO	POPL	11 59 S	67 34 W	766	04	CHOCAYA, CORDILLERA DE	MIS	21 20 S	66 45 W	766	00
SANTO DOMINGO	POPL	13 47 S	64 46 W	766	04	SAN VICENTELOMA	POPL	21 24 S	66 11 W	766	01
SANTO DOMINGO	POPL	14 12 S	65 24 W	766	04	SAN VICENTE, CORDILLERA DE SEE					
SANTO DOMINGO	POPL	14 29 S	66 46 W	766	01	CHOCAYA, CORDILLERA DE	MIS	21 20 S	66 45 W	766	00
SANTO DOMINGO	POPL	14 47 S	68 36 W	766	03						

SAN VICENTE, RIO SEE											
SAN VICENTEMALCO, RIO	STRM	21 19 5	66 27 W	766	00	SARAPIUNI, RIO	STRM	15 25 5	68 09 W	766	05
SAN VICENTEMALCO, RIO	STRM	21 19 5	66 27 W	766	01	SARAPALCA SEE SOPALCA	POPL	20 16 5	65 44 W	766	00
SAN FRANCISCO SEE SAN FRANCISCO	POPL	10 31 5	67 35 W	766	00	SARARENDA	POPL	20 35 5	63 38 W	766	03
SAN JOAO, ARROYO SEE						SARARENDA SEE SARARENDA	POPL	20 56 5	63 03 W	766	00
SAN JUAN, ARROYO	STRM	16 31 5	59 24 W	766	00	SARARENDA, QUEBRADA	STRM	20 42 5	63 43 W	766	01
SAPANAQUI	POPL	16 54 5	67 55 W	766	04	SARARENDA, SERRANIA	MIS	20 12 5	63 34 W	766	03
SAPANAQUI, RIO	STRM	16 59 5	67 50 W	766	04	SARCALLO SEE SARCOLLO	POPL	15 30 5	67 48 W	766	00
SAPANAQUI, RIO DE SEE						SARCARCA	POPL	20 36 5	65 10 W	766	04
SAPANAQUI, RIO	STRM	16 59 5	67 50 W	766	00	SARCARI	POPL	21 54 5	66 02 W	766	04
SAPANAQUI SEE SAPANAQUI	POPL	16 54 5	67 55 W	766	00	SARCOLLO	POPL	15 30 5	67 43 W	766	04
SAPAJO SEE SAPAJA	POPL	20 01 5	68 14 W	766	00	SARERE SEE SERERE	POPL	21 26 5	64 05 W	766	00
SAPAJO, CERRO	MIS	19 57 5	68 20 W	766	04	SARI	POPL	17 10 5	61 21 W	766	04
SAPAJO, CERRO DE SEE SAPAJO, CERRO	MIS	19 56 5	68 20 W	766	00	SARIUCA SEE SUNCHAL	POPL	18 15 5	64 13 W	766	00
SAPALERI, CERRO SEE SAPALERI, CERRO	MIS	22 49 5	67 11 W	766	00	SARIUCAL SEE SUNCHAL	POPL	18 15 5	64 13 W	766	00
SAPALERI, LAGO SEE SAPALERI, LAGUNA	LAKE	22 44 5	67 11 W	766	00	SARMAREJO SEE SARMA VIEJO	POPL	14 15 5	66 56 W	766	00
SAPALERI, RIO SEE SAPALERI, RIO	STRM	23 00 5	67 19 W	766	00	SARMA VIEJO	POPL	14 15 5	66 56 W	766	04
SAPALI, RIO SEE SAPALI, RIO	STRM	14 21 5	67 34 W	766	00	SARMAA SEE SOROMA	POPL	21 31 5	66 27 W	766	01
SAPANAQUI SEE SAPANAQUI	POPL	16 54 5	67 55 W	766	00	SAROPALCA SEE SOROPALCA	POPL	19 28 5	64 52 W	766	00
SAPAJU, RIO SEE SAPANAQUI, RIO	STRM	16 59 5	67 50 W	766	00	SARQUITA	POPL	20 16 5	65 44 W	766	00
SAPATI, RIO	STRM	14 21 5	67 34 W	766	04	SARQUITA	POPL	21 46 5	65 18 W	766	01
SAPAYA	POPL	20 01 5	68 14 W	766	05	SARRARENDA SEE SARARENDA, SERRANIA	MIS	20 12 5	63 34 W	766	00
SAPI	POPL	15 13 5	68 50 W	766	04	SARZAS, ARROYO	STRM	13 58 5	62 48 W	766	03
SAPI, RIO SEE SAPO, RIO	STRM	15 09 5	68 47 W	766	00	SARZON	POPL	20 51 5	63 06 W	766	02
SAPIRA	POPL	21 40 5	65 32 W	766	01	SASANA, RIO SEE SESANA, RIO	STRM	16 43 5	65 47 W	766	00
SAPIRANGUI	POPL	19 56 5	63 47 W	766	01	SASOJOTA, RIO SEE SOSOJOTA, RIO	STRM	16 35 5	65 39 W	766	00
SAPIRANGUI SEE SAPIRANGUI	POPL	19 56 5	63 47 W	766	00	SATIOYOC	POPL	21 16 5	66 16 W	766	01
SAPITUTATA	POPL	15 24 5	67 50 W	766	01	SATIRAL SEE SALITRAL	POPL	19 20 5	63 30 W	766	00
SAPO, RIO SEE HUATO, RIO	STRM	15 15 5	68 48 W	766	00	SATO SEE SALO	POPL	21 15 5	65 44 W	766	00
SAPO, RIO	STRM	15 09 5	68 47 W	766	04	SAUCAS SEE SAUCES	POPL	19 57 5	64 12 W	766	00
SARJE	POPL	18 97 5	65 20 W	766	04	SAUCECITO	POPL	20 06 5	64 17 W	766	04
SARJENA	POPL	16 07 5	68 51 W	766	01	SAUCEDO	POPL	13 45 5	62 19 W	766	04
SARA SEE SUTIERREZ, PROVINCIA	PROV	16 30 5	63 55 W	766	00	SAUCENAYO	POPL	19 08 5	64 36 W	766	04
SARA	POPL	20 17 5	65 50 W	766	04	SAUCENAYO	POPL	19 24 5	64 32 W	766	04
SARA SEE GRANDE, RIO	STRM	15 51 5	64 39 W	766	00	SAUCENAYO	POPL	19 37 5	64 16 W	766	04
SARAHIASI	POPL	19 10 5	64 31 W	766	04	SAUCENAYO SEE SAUCI MAYU	POPL	19 59 5	63 49 W	766	00
SARAPIONE SEE SARAPIUNI	POPL	15 25 5	68 07 W	766	00	SAUCENAYO	POPL	20 05 5	64 01 W	766	04
SARAPIUNI	POPL	15 25 5	68 07 W	766	05	SAUCENAYO, ABRA DE	PASS	19 07 5	64 37 W	766	01

SAUCEMAYU SEE SAUCEMAYO	POPL	19 08 5	64 36 W	766	00	SEBASTIANO SEE SAN SEBASTIAN	POPL	10 17 5	65 34 W	766	00
SAUCEPAMPA	LCTY	19 12 5	65 05 W	766	04	SECA, CAÑADA	STRM	15 17 5	64 23 W	766	04
SAUCES	POPL	17 70 5	65 07 W	766	04	SECA, LAGUNA	LAKE	20 35 5	63 21 W	766	02
SAUCES SEE MONTEAGUDO	POPL	19 49 5	63 59 W	766	00	SECA, LAGUNA	LAKE	21 41 5	64 59 W	766	01
SAUCES	POPL	19 57 5	64 12 W	766	04	SECA, QUEBRADA	STRM	20 31 5	65 39 W	766	01
SAUCEBITO SEE SAUCECITO	POPL	20 06 5	64 17 W	766	00	SECA, QUEBRADA	STRM	21 21 5	63 42 W	766	01
SAUCI MATU	POPL	19 59 5	63 49 W	766	02	SECAPATA	POPL	19 41 5	65 28 W	766	01
SAURES, RIO	STRM	14 31 5	68 46 W	766	02	SECO SEE FLORIDA, RIO	STRM	18 37 5	63 07 W	766	00
SAURU, CERRO	MT	16 20 5	67 44 W	766	04	SECO, LAGO	LAKE	21 23 5	63 57 W	766	04
SAURINI, RIO	STRM	15 13 5	67 44 W	766	01	SECO, LAGUNA SEE SECA, LAGUNA	LAKE	20 35 5	63 21 W	766	00
SAUSAL SEE SAUZAL	POPL	21 58 5	62 52 W	766	00	SECO, RIO	STRM	15 21 5	67 43 W	766	04
SAUSA	POPL	18 22 5	66 36 W	766	04	SECO, RIO	STRM	16 29 5	68 23 W	766	01
SAUTA, RIO SEE TRANQUE, RIO	STRM	19 15 5	66 28 W	766	03	SECO, RIO SEE BESA, RIO	STRM	17 33 5	63 25 W	766	00
SAUTAI, RIO	STRM	18 20 5	64 32 W	766	03	SECTAPA	POPL	21 19 5	65 18 W	766	04
SAUZAL	POPL	18 38 5	64 46 W	766	04	SECUICO, CERRO	MT	22 19 5	67 32 W	766	04
SAUZAL	POPL	21 58 5	62 52 W	766	04	SECURE	LCTY	15 09 5	64 50 W	766	04
SAUZAL SEE EL SAUZAL	POPL	22 08 5	64 42 W	766	00	SECURE, RIO	STRM	15 10 5	64 52 W	766	05
SAUZALITO	POPL	22 04 5	63 44 W	766	04	SEGUENCA	POPL	16 21 5	68 30 W	766	01
SAYANO, RIO SEE SAGUAYO, QUEBRADA	STRM	17 57 5	63 45 W	766	00	SEGUENCA, RIO	STRM	16 22 5	69 37 W	766	01
SAXANI, CERRO SEE SAYANI, CERRO	MT	19 10 5	63 26 W	766	00	SEGUENOMA	SECP	16 33 5	68 06 W	766	02
SAXANI, CERRO	MT	19 11 5	68 25 W	766	01	SEGURA	POPL	19 48 5	64 15 W	766	04
SAXANI, CERRO DE SEE SAYANI, CERRO	MT	19 10 5	68 26 W	766	00	SEGURA, ALTO	MT	19 51 5	64 19 W	766	04
SAXANI, CERRO DE SEE SARANI, CERRO	MT	19 11 5	68 25 W	766	00	SEME RANCHO SEE SEQUEBRANCHO	POPL	16 32 5	64 53 W	766	00
SAYA	POPL	16 38 5	67 27 W	766	05	SEMUECANE, CERRO SEE					
SAYA SEE SALLA	POPL	17 11 5	67 38 W	766	00	SEMUECANE, CERRO	MT	16 54 5	69 19 W	766	00
						SEMUECANI	POPL	17 21 5	67 56 W	766	01
SAYANMACA	POPL	19 14 5	64 40 W	766	04	SEMUECA SEE SEGUENCA	POPL	16 21 5	68 37 W	766	00
SAYANMACA, AZPA	PASS	19 14 5	64 39 W	766	04	SEMUECANE, CERRO (BOLIVIA)					
SAYANI, CERRO	MT	19 10 5	68 26 W	766	01	CERRO SEMUECANE (PERU)	MT	16 54 5	69 19 W	766	01
SAYANI, CERRO SEE SARANI, CERRO	MT	19 11 5	68 25 W	766	00	SEMUECANI, CERRO SEE					
SAYARI SEE SAYAVI	POPL	17 42 5	66 28 W	766	00	SEMUECANE, CERRO	MT	16 54 5	69 19 W	766	00
SAYAVI	POPL	17 42 5	66 28 W	766	01	SEMUECANI, CERRO SEE					
SAYEMUICO, CERRO SEE						SEMUECANI, CERRO	MT	20 45 5	65 42 W	766	00
SECUAICO, CERRO	MT	22 19 5	67 32 W	766	00	SEMUECAPAMPA	POPL	17 27 5	65 13 W	766	03
SAYUANI	LCTY	15 55 5	68 12 W	766	01	SEMUECOMA SEE SEGUENOMA	SECP	16 33 5	64 06 W	766	00
SAYOS	POPL	18 35 5	60 01 W	766	04	SEMUECOMOC	POPL	21 17 5	65 57 W	766	01
SAYUBA, RIO SEE SOTUBU, RIO	STRM	54 07 5	67 31 W	766	00	SEMUECANI, CERRO	MT	20 45 5	65 42 W	766	04
						SEMUECATA	POPL	21 27 5	64 26 W	766	04
S. C. AGUILERA	POPL	17 25 5	63 16 W	766	01						

SEMUNCAVOC	POPL	21 39 S	67 04 W	766	04	SEPULTURAS	POPL	17 56 S	69 12 W	766	05
SEIS DE ABRIL	POPL	26 52 S	59 59 W	766	04	SEPULTURAS, ABRA DE	PASS	21 24 S	64 32 W	766	04
SEIS DE AGOSTO	POPL	10 56 S	67 09 W	766	04	SEQUE	POPL	16 39 S	68 19 W	766	04
SEIS DE AGOSTO	POPL	14 48 S	61 27 W	766	04	SEQUE, RIO	STRM	16 34 S	68 17 W	766	01
SEIS DE AGOSTO	POPL	14 49 S	61 46 W	766	04	SEQUERI	POPL	16 32 S	68 36 W	766	01
SEME RANCHO SEE SEQUEBRANCHO	POPL	16 32 S	66 53 W	766	00	SEQUEBRANCHO	POPL	16 32 S	66 53 W	766	04
SELICO	POPL	15 29 S	67 53 W	766	01	SERERE	POPL	22 26 S	64 06 W	766	04
SELICUNI SEE SELICO	POPL	15 29 S	67 53 W	766	00	SERINAS, ARROYO	STRM	11 55 S	65 49 W	766	04
SELLA	POPL	23 24 S	64 44 W	766	04	SERIPONA	POPL	18 27 S	64 48 W	766	04
SELLAFALDA SEE SALLE PALDA	POPL	20 49 S	64 04 W	766	00	SERLAKA	POPL	18 25 S	66 57 W	766	04
SELLOTA	POPL	17 52 S	67 21 W	766	05	SERPA	POPL	13 06 S	68 30 W	766	04
SELLOTA, CERRO	HT	17 50 S	67 21 W	766	05	SERQUE	LCTY	17 25 S	69 02 W	766	02
SELOCHA	POPL	22 46 S	65 27 W	766	01	SERRANO	POPL	19 06 S	64 22 W	766	04
SELOCHA, QUEBRADA	STRM	21 40 S	65 32 W	766	02	SERRE, RIO SEE PARAGUA, RIO	STRM	13 34 S	61 53 W	766	00
SELVAYOC	POPL	22 09 S	65 53 W	766	01	SERRON SEE CERRON	POPL	19 10 S	64 22 W	766	00
SELVAYOC	POPL	21 06 S	65 51 W	766	01	SESAMA, RIO	STRM	16 43 S	65 47 W	766	05
SENA	POPL	11 32 S	67 11 W	766	05	SESARSASAMA, RIO SEE CESARSAMA, RIO	STRM	16 53 S	65 01 W	766	00
SENA SEE SENAL, RIO	STRM	11 31 S	67 11 W	766	00	SETOSO, RIO SEE SETOGU, RIO	STRM	15 01 S	68 17 W	766	00
SENA, RIO	STRM	11 31 S	67 11 W	766	04	SETOGU, RIO	STRM	15 01 S	68 17 W	766	04
SENA, RIO SEE MANUPAL, RIO	STRM	11 50 S	67 16 W	766	00	SEVARAYTO SEE SEVARAYTO	POPL	19 26 S	66 51 W	766	00
SENA CHICO, RIO	STRM	11 34 S	67 16 W	766	02	SEVARAYTO, RIO SEE SEVARAYTO, RIO	STRM	19 12 S	66 57 W	766	00
SENIGATE	POPL	20 16 S	65 47 W	766	01	SEVARAYTO	POPL	19 26 S	66 51 W	766	04
SENJAJ	POPL	18 25 S	64 05 W	766	05	SEVARAYTO, ESTACION	RSTA	19 22 S	66 53 W	766	04
SENORADO, ARROYO DE LOS	STRM	19 59 S	62 14 W	766	04	SEVARAYTO, RIO	STRM	19 12 S	66 57 W	766	04
SENERITO, ARROYO	STRM	14 32 S	65 35 W	766	04	SEVERINO	POPL	10 26 S	64 09 W	766	04
SENERO, RIO	STRM	14 40 S	65 07 W	766	04	SEVERO	POPL	10 43 S	68 06 W	766	04
SENILLOSA	POPL	15 39 S	60 16 W	766	01	S. G. AGUILERA SEE S. C. AGUILERA	POPL	17 35 S	63 16 W	766	00
SEÑOR CANCHA	HT	15 53 S	68 58 W	766	01	SIBICANI	POPL	17 02 S	64 06 W	766	04
SEÑORITA	POPL	11 51 S	64 24 W	766	04	SIBINGAL	POPL	18 08 S	63 57 W	766	04
SEÑORITA VENEZA SEE SEÑORITA	POPL	11 51 S	64 28 W	766	00	SIBISTO	POPL	18 55 S	65 16 W	766	04
SENTILLOTA SEE SENTILLUTA	POPL	21 26 S	64 05 W	766	00	SICASANI	POPL	15 54 S	68 00 W	766	01
SENTILLUTA	POPL	21 26 S	64 05 W	766	01	SICA SICA	POPL	18 02 S	64 28 W	766	01
SEPEA SEE SEPEMO	POPL	17 31 S	58 40 W	766	00	SICA SICA	POPL	18 04 S	64 25 W	766	05
SEPEMO	POPL	17 31 S	58 40 W	766	04	SICASICA SEE ANOMA, PROVINCIA	PROV	17 30 S	68 00 W	766	00
SEPEMO SEE SEPEMO	POPL	17 31 S	58 40 W	766	00	SICASICA SEE VILLA ANOMA	POPL	17 22 S	67 45 W	766	00
SEPULTERIO	POPL	20 38 S	56 21 W	766	04	SICA SICA, ESTACION	RSTA	18 02 S	64 29 W	766	04
SEPULTURAS	POPL	17 43 S	65 09 W	766	05	SICAUNO, QUEBRADA	STRM	21 59 S	65 57 W	766	01

SICAYA	POPL	17 46 S	64 18 W	766	05	SILALA, CERRO	MT	22 02 S	68 01 W	766	04
SICAYA, ISLA SEE SICOTYA, ISLA	ISL	16 19 S	68 44 W	766	00	SILALA, PORTEZUELO SEE					
SICCHA	POPL	18 53 S	65 20 W	766	05	SILALA, PORTEZUELO DE	PASS	22 01 S	68 02 W	766	00
SICCLLA	POPL	19 08 S	64 54 W	766	04	SILALA, PORTEZUELO DE	PASS	22 01 S	68 02 W	766	04
SICHES	POPL	17 40 S	65 54 W	766	04	SILALA, RIO	STRM	16 19 S	67 26 W	766	01
						SILALA, RIO	STRM	22 02 S	68 05 W	766	04
SICI SEE SISI	POPL	17 17 S	66 49 W	766	00						
SICILLANI	POPL	15 17 S	68 36 W	766	02	SILALI, RIO SEE SILALA, RIO	STRM	22 02 S	68 05 W	766	00
SICILALOMA	POPL	21 22 S	64 16 W	766	01	SILAPAYA, RIO SEE SILAYAMA, RIO	STRM	15 32 S	67 46 W	766	00
SICLLA SEE SICCLLA	POPL	19 08 S	64 54 W	766	00	SILAYA SEE SICAYA	POPL	17 46 S	66 16 W	766	00
SICLLANI	POPL	19 36 S	65 20 W	766	01	SILAYA, QUEBRADA SEE					
						SILAYA, QUEBRADA DE	STRM	17 46 S	66 19 W	766	00
SICOTYA SEE SICOTYA, ISLA	ISL	16 19 S	68 44 W	766	00	SILAYA, QUEBRADA	STRM	20 56 S	64 42 W	766	04
SICOTYA, ISLA	ISL	16 19 S	68 44 W	766	01						
SICSIGUA	POPL	20 08 S	68 19 W	766	04	SILAYA, QUEBRADA DE	STRM	17 46 S	66 19 W	766	01
SIGUANI SEE SIGUANI	POPL	15 55 S	67 11 W	766	00	SILAYAMA, RIO	STRM	15 32 S	67 46 W	766	01
SICUMA	POPL	19 58 S	68 31 W	766	03	SILAYAMA, RIO SEE					
						SILAYAMA GRANDE, RIO	STRM	15 34 S	68 45 W	766	00
SICUMA, CERRO	MT	19 58 S	68 33 W	766	04	SILAYAMA CHICO, RIO	STRM	15 32 S	67 46 W	766	01
SICURI	POPL	10 44 S	66 24 W	766	04	SILAYAMA GRANDE, RIO	STRM	15 34 S	68 45 W	766	02
SIENILLOSA SEE SENILLOSA	POPL	15 39 S	60 16 W	766	00						
SIERRA DE GUAILLA, PORTEZUELO SEE						SILENCIO	POPL	17 34 S	67 41 W	766	01
GUAILLA, PORTEZUELO	PASS	19 27 S	68 28 W	766	00	SILENCIO SEE SILENCIO, ESTACION	RSTA	17 31 S	67 40 W	766	00
SIERRAS SEE TACO BLANCO	POPL	18 21 S	63 47 W	766	00	SILENCIO, ESTACION	RSTA	17 31 S	67 40 W	766	04
						SILMALLUSA SEE SIMAILLUSA	LCTY	15 54 S	66 25 W	766	00
SIEDE PALMAS	POPL	13 28 S	66 38 W	766	04	SILLACHICO	POPL	21 06 S	65 50 W	766	01
SIEDE PICOS	POPL	12 24 S	66 32 W	766	04						
SIEDE QUEBRADAS	POPL	17 16 S	65 07 W	766	04	SILLACOLLO, CERROS	MTS	20 20 S	68 38 W	766	01
SIEDE TACOS	POPL	21 11 S	64 08 W	766	04	SILLA DE ANCORUMA	POPL	17 07 S	68 22 W	766	00
SIGUANI	POPL	15 55 S	67 11 W	766	01	SILLA DEL ANCORUMA	POPL	17 07 S	68 22 W	766	04
						SILLA DEL ANCORUMA					
SIGUAPIO SEE CHIGUAPI	POPL	14 22 S	67 26 W	766	00	SILLAJUAY, CORDILLERA SEE					
SIMAJUMBA, CERRO	MT	16 33 S	68 34 W	766	01	SILLAJUAY, CORDILLERA	MTS	19 45 S	68 42 W	766	00
SIMAILLUSA	LCTY	15 54 S	66 25 W	766	01	SILLAJUAY, CERROS DE SEE					
SIMUENCAPAMPA SEE SEMUENCAPAMPA	POPL	17 27 S	65 13 W	766	00	SILLAJUAY, CORDILLERA	MTS	19 45 S	68 42 W	766	00
SIMUINCANI	POPL	16 52 S	66 32 W	766	04						
						SILLAJUAY, CORDILLERA BOLIVIANA					
SIMUINCAYOC SEE SEMUINCAYOC	POPL	21 39 S	67 04 W	766	00	CORDILLERA SILLAJUAY (CHILE)	MTS	19 45 S	68 42 W	766	03
SILACOLLO, CERRO DE SEE						SILLAJUAY, CORDILLERA DE SEE					
SILACOLLO, CERROS	MTS	20 20 S	68 38 W	766	00	SILLAJUAY, CORDILLERA	MTS	19 45 S	68 42 W	766	00
SILAMIRA	POPL	15 25 S	66 35 W	766	01	SILLANI	POPL	19 18 S	64 25 W	766	04
SILAMIRCA SEE SILAMIRA	POPL	15 25 S	66 35 W	766	00	SILLA PATA	LCTY	15 24 S	66 12 W	766	01
SILALA SEE SILALA, PORTEZUELO DE	PASS	22 01 S	68 02 W	766	00	SILLAPATA	POPL	15 05 S	68 33 W	766	03
SILALA, CERRITO DE SEE						SILLAR	POPL	21 24 S	65 51 W	766	01
SILALA, CERRO	MT	22 02 S	68 01 W	766	00						

SILLAR, CERRO	MT	18 07 S	63 34 W	766	04				
SILLAR, CUESTA	POPL	21 07 S	63 59 W	766	04				
SILLILICA, CERRO SEE									
SILLILICA, CERRO	MT	20 09 S	68 48 W	766	00				
SILLILICA, APACHETA DE SEE									
ORIENTAL DE SILLILICA, APACHETA	CRN	20 09 S	62 43 W	766	00				
SILLILICA, CERRO	MT	20 09 S	68 48 W	766	04				
SILLILICA DE DIEGO, CERRO	MT	20 09 S	68 47 W	766	01				
SILLIMALOMA	POPL	20 34 S	66 31 W	766	04				
SILLOKASA	POPL	21 04 S	63 46 W	766	01				
SILLTATA, CERRO	MT	16 09 S	69 01 W	766	01				
SILLTATO, CERRO SEE SILLTATA, CERRO	MT	16 09 S	69 01 W	766	00				
SILLTUTA, CERRO SEE SILLTATA, CERRO	MT	16 09 S	69 01 W	766	00				
SILLUFINCARA SEE									
SILLUFINCARA, CERRO	MT	16 17 S	67 54 W	766	00				
SILLUFINCARA, CERRO	MT	16 17 S	67 54 W	766	04				
SILLUFINCARA SEE									
SILLUFINCARA, CERRO	MT	16 17 S	67 54 W	766	00				
SILOLA, CERRO SEE SILALA, CERRO	MT	22 02 S	69 01 W	766	00				
SILOLA, RIO SEE SILALA, RIO	STRM	22 02 S	68 05 W	766	00				
SILVA	POPL	14 40 S	60 38 W	766	04				
SILVI	POPL	26 01 S	65 37 W	766	04				
SIMARRON SEE CIMARRON	POPL	16 50 S	64 45 W	766	00				
SIMOLAR	POPL	20 35 S	63 15 W	766	04				
SIMOLAR SEE SIMOLAR DEL CARMEN	POPL	21 21 S	63 23 W	766	00				
SIMOLAR DEL CARMEN	POPL	21 28 S	63 04 W	766	04				
SIMONQUIA SEE SIMONQUIA	POPL	18 41 S	60 55 W	766	00				
SIMONQUIA	POPL	18 41 S	60 55 W	766	04				
SINPE SEE SINPE	POPL	21 03 S	63 22 W	766	00				
SINOR	POPL	21 07 S	63 29 W	766	04				
SINOR AGUILAR SEE AGUILAR	POPL	22 17 S	63 26 W	766	00				
SINONIA	POPL	19 28 S	60 57 W	766	04				
SINOTIA, ARROYO	STRM	10 27 S	66 40 W	766	04				
SINUTATA, RIO	STRM	16 02 S	67 57 W	766	02				
SINAI	POPL	10 30 S	67 48 W	766	01				
SINALAGO, CERRO	MT	20 29 S	68 22 W	766	05				
SINAPACATA	LCTY	14 50 S	69 25 W	766	02				
SINCHOS DE HOJOCUYA SEE									
CINCHOS DE HOJOCUYA	AREA	18 46 S	64 34 W	766	00				
SINCILLANI SEE SINSILLONI	LCTY	15 54 S	68 00 W	766	00				
SINGABI	POPL	19 54 S	65 05 W	766	01				
SINGANI SEE SINGASANI	POPL	19 54 S	65 05 W	766	00				
SININI, RIO	STRM	15 47 S	68 02 W	766	04				
SINPE	POPL	21 03 S	63 22 W	766	04				
SINSILLONI	LCTY	15 54 S	68 00 W	766	02				
SINISUNI	POPL	20 59 S	66 02 W	766	01				
SIRASCULLO	POPL	17 42 S	64 46 W	766	05				
SIPATIADI SEE SIPOTIADI	POPL	20 36 S	63 20 W	766	00				
SIPE, CERRO	MT	21 04 S	64 49 W	766	04				
SIPESIPE	POPL	16 11 S	68 36 W	766	03				
SIPESIPE	POPL	17 27 S	66 23 W	766	05				
SIPIA	POPL	14 26 S	68 37 W	766	04				
SIPIAPU SEE SIPIAPO	POPL	15 24 S	67 41 W	766	00				
SIPIAPO	POPL	15 24 S	67 41 W	766	03				
SIPOPERENDA SEE SIPOPIRENDA	POPL	20 27 S	63 39 W	766	00				
SIPOPIRENDA	POPL	20 27 S	63 39 W	766	02				
SIPORO	POPL	19 22 S	65 29 W	766	05				
SIPOTENDI SEE SIPOTIENE	POPL	20 02 S	63 34 W	766	00				
SIPOTENDI, CERRO	MT	18 48 S	64 24 W	766	04				
SIPOTIENDI	POPL	20 34 S	63 20 W	766	04				
SIPOTINE	POPL	20 02 S	63 34 W	766	02				
SIPUNIA, RIO	STRM	16 02 S	67 54 W	766	04				
SIQUEÑA SEE SIQUEÑEA	POPL	17 24 S	65 15 W	766	00				
SIQUEÑA	POPL	17 24 S	65 15 W	766	02				
SIQUEÑO	POPL	14 36 S	64 55 W	766	04				
SIQUICAPIA SEE SIQUICAPIA, CERRO	MT	16 48 S	69 12 W	766	00				
SIQUICAPIA, CERRO	MT	16 48 S	69 12 W	766	04				
SIQUINIRA	POPL	18 00 S	65 43 W	766	05				
SIQUIMIRANI	POPL	17 46 S	66 10 W	766	04				
SIQUIMPATA SEE SIQUIMPATA, CERRO	MT	16 07 S	68 48 W	766	00				
SIQUIMPATA, CERRO	MT	16 07 S	68 48 W	766	04				
SIQUIMPATA, CERRO DE SEE									
SIQUIMPATA, CERRO	MT	16 07 S	68 48 W	766	00				
SIQUIMPATA, CORDILLERA SEE									
SIQUIMPATA, CORDILLERA DE	MTS	16 07 S	68 43 W	766	00				

SIQUIMPATA, CORDILLERA DE	WTS	16 07 5	68 43	766	04	SIYINGAMATO SEE SIYINGAMAYO, RIO	STRM	20 20 5	65 04	766	00
SIQUIMPATA, SERRANIA SEE						SIYINGAMAYO, RIO	STRM	20 20 5	65 04	766	04
SIQUIMPATA, CORDILLERA DE	WTS	16 07 5	68 43	766	00	SIYINGANI	POPL	16 38 5	66 32	766	04
SIQUIMPATA, CERRO SEE						SIYINGANI SEE ABRA SIYINGANI	POPL	17 49 5	65 32	766	00
SIQUIMPATA, CERRO	MT	16 07 5	68 48	766	00	SIYINGANI	LCTY	17 12 5	66 19	766	04
SIQUINI	POPL	17 39 5	66 42	766	04	SIXILLA	POPL	17 04 5	67 52	766	03
SIQUINSIRAN	POPL	17 16 5	66 50	766	01	SIXI SUAREZ	POPL	17 05 5	63 07	766	04
SIQUINSIRANI SEE SIQUINSIRAN						SIYABOCO	POPL	14 55 5	64 51	766	04
SIQUIPAMPA	POPL	17 46 5	66 43	766	04	SOBERANIA	POPL	13 43 5	65 13	766	03
SIQUIPITUC	POPL	20 58 5	66 31	766	04	SOBOSOBO	POPL	19 17 5	64 27	766	05
SIRALLUMA	POPL	18 28 5	67 25	766	04						
SIRAMONTO SEE PIRAMONTO						SOBRE CIRA, AGUADA SEE					
						SOBRE CIRA, AGUADA DE	SPRG	20 54 5	66 26	766	00
SIRCOS	LCTY	17 12 5	68 40	766	04	SOBRE CIRA, AGUADA DE	SPRG	20 54 5	66 26	766	04
SIRENA	POPL	11 10 5	67 50	766	04	SOCABAYA SEE SACABAYA	POPL	16 36 5	68 40	766	00
SIRENAS, ISLA	ISL	12 19 5	68 23	766	04	SOCABAYA, LAGO SEE SACABAYA, LAJUNA	LAKE	18 35 5	68 58	766	00
SIRIACO, ARROYO	STRM	13 54 5	63 39	766	04	SOCARON	POPL	13 46 5	62 14	766	04
SIRIACO, RIO SEE SIRIACO, ARROYO											
						SOCACANI SEE SACACANI	POPL	17 09 5	68 49	766	00
SIRIHORCA	POPL	21 16 5	65 41	766	01	SOLAPAMPA	POPL	19 05 5	65 24	766	05
SIRIMANQUIS	POPL	18 32 5	60 54	766	04	SOCAYON	LCTY	12 45 5	66 45	766	04
SIRIMANQUIS SEE SIRIMANQUIS						SOCCHANITUC	POPL	18 54 5	65 21	766	02
SIRINDANGO	LCTY	17 26 5	65 38	766	04	SOCCHANINYO SEE SOCCANITUC	POPL	18 54 5	65 21	766	00
SIRINGA SEE SIRINGAL											
						SOCOSNITUC SEE SOCCANITUC	POPL	18 54 5	65 21	766	00
SIRINGAL	POPL	18 20 5	63 49	766	04	SOCO SEE SUICO	POPL	19 26 5	65 13	766	00
SIRINGAL	LCTY	13 01 5	64 50	766	04	SOCOCNA	POPL	21 45 5	65 20	766	04
SIRINGALITO	POPL	14 39 5	62 08	766	04	SOCOCNA	POPL	22 00 5	65 29	766	05
SIRIPITI	POPL	17 31 5	60 58	766	05	SOCOCNA, QUEBRADA	STRM	21 58 5	65 30	766	02
SIRQUI, CERRO	MT	17 21 5	69 24	766	01						
						SOCOCNA, QUEBRADA SEE SOCOCNA, RIO	STRM	21 49 5	65 22	766	00
SISASANI	POPL	15 51 5	68 58	766	02	SOCOCNA, RIO	STRM	21 45 5	65 22	766	04
SISCASIVI SEE ESCASIVI						SOCPIRA	POPL	21 25 0	65 17	766	02
SISE SEE SISI						SOCUPORA SEE SOCPIRA	POPL	21 25 5	65 17	766	00
SISI	POPL	17 17 5	68 49	766	04	SOCIANO, RIO SEE SACHIANO, RIO	STRM	14 06 5	66 19	766	00
SISIREI SEE CHISIREI											
						SOCIANI, CERRO	MT	17 37 5	69 17	766	02
SISPA, ISLA DE	ISL	12 29 5	63 45	766	04	SOLBASANA, RIO SEE SACHASANA, RIO	STRM	16 46 5	65 10	766	00
SISUCA	POPL	17 18 5	69 06	766	02	SOLCO	POPL	17 57 5	65 49	766	04
SISA MAJARA	POPL	15 26 5	67 48	766	01	SOLCO	POPL	19 26 5	65 13	766	04
SITUPE	LCTY	18 52 5	64 26	766	04	SOLCO, RIO	STRM	19 12 5	65 13	766	01
SUSIGUA SEE SUCSEGA											
						SOL, ISLA DEL SEE TITICACA, ISLA DE	ISL	16 01 5	69 10	766	00
SIVINGAMAYO	POPL	20 18 5	65 05	766	04						

SOLALO, RIO	STRM	16 01 5	67 57 W	766	01				
SOLAPAMPA	POPL	23 32 5	67 04 W	766	04				
SOL DE MARUM	LCTY	23 46 5	67 28 W	766	04				
SOLEAD	POPL	14 06 5	66 43 W	766	04				
SOLEAD	POPL	14 41 5	66 59 W	766	04				
SOLEAD	POPL	18 58 5	57 54 W	766	04				
SOLEAD	POPL	19 01 5	63 06 W	766	04				
SOLEAD SEE LA SOLEAD	POPL	23 34 5	63 26 W	766	00				
SOLEAD, CERRO	MT	19 30 5	61 43 W	766	04				
SOLEAD, ESTACION	RSTA	17 46 5	67 18 W	766	04				
SOLITRE, QUEBRADA DEL SEE									
SALITRE, QUEBRADA DEL	STRM	22 01 5	65 22 W	766	00				
SULLKATITI SEE SULLKATITI	POPL	20 46 5	68 45 W	766	00				
SOLO, CERRO	MT	18 48 5	64 46 W	766	04				
SOLUUNI SEE SULLUUNI	POPL	20 04 5	68 35 W	766	00				
SOLOTOSANA, RIO	STRM	16 15 5	66 09 W	766	04				
SOMERO, ARROYO	STRM	12 03 5	68 12 W	766	04				
SOMBRAPATA	POPL	16 44 5	69 06 W	766	01				
SOMBERE, ARROYO SEE									
SOMERO, ARROYO	STRM	12 03 5	68 12 W	766	00				
SOMBEROS, CORDILLERA SEE									
SOMBEROS, CORDILLERA DE	MIS	19 10 5	65 00 W	766	00				
SOMBEROS, ARROYO SEE									
SOMBERO, ARROYO	STRM	12 03 5	68 12 W	766	00				
SOMBEROS, CADENA SEE									
MAYINGSA, CADENA	MIS	19 30 5	64 45 W	766	00				
SOMBEROS, CADENA	MIS	19 45 5	64 40 W	766	03				
SOMBEROS, CADENA DE SEE									
SOMBEROS, CORDILLERA DE	MIS	19 10 5	65 00 W	766	00				
SOMBEROS, CORDILLERA DE	MIS	19 10 5	65 00 W	766	04				
SOMBEROS, CORDILLERA DE SEE									
SOMBEROS, CADENA	MIS	19 45 5	64 45 W	766	00				
SOMIN	POPL	15 21 5	68 36 W	766	02				
SOMARAPI, CERRO SEE SOMARAPI, CERRO	MT	19 05 5	68 25 W	766	00				
SOMARAPI, CERRO	MT	19 05 5	68 25 W	766	02				
SOMARAPI, CERRO SEE SOMARAPI, CERRO	MT	19 05 5	68 25 W	766	00				
SOMACACHI	POPL	16 10 5	68 46 W	766	01				
SOMCEPIO	POPL	17 45 5	68 45 W	766	04				
SONECAPA, SIERRA SEE									
SONECAPA, SIERRA DE	MT	18 12 5	67 40 W	766	00				
SONECAPA, SIERRA DE	MT	18 12 5	67 40 W	766	04				
SONEQUERA, CERRO	MT	22 01 5	67 14 W	766	04				
SONEQUERA, NEVADO SEE									
SONEQUERA, CERRO	MT	22 01 5	67 14 W	766	00				
SONGRAFATO SEE SOMBRAPATA	POPL	16 44 5	69 06 W	766	00				
SOMLACHI	POPL	17 03 5	68 35 W	766	01				
SONOPATA SEE SORAPATA	POPL	14 54 5	68 52 W	766	00				
SONOHARACO	LCTY	14 55 5	69 20 W	766	01				
SONGUIS, QUEBRADA SEE									
SONGUIS, QUEBRADA	STRM	21 41 5	65 18 W	766	00				
SOPACHU	POPL	19 29 5	64 31 W	766	05				
SOPACOGHI SEE SOPOCACHI	POPL	17 09 5	69 02 W	766	00				
SOPAJO, CERRO SEE SAPAJO, CERRO	MT	19 56 5	68 20 W	766	00				
SOPAJO	POPL	17 49 5	66 13 W	766	04				
SOPOCACHI	POPL	17 09 5	69 02 W	766	01				
SOPOCACHI	POPL	17 26 5	68 56 W	766	01				
SOPOCACHI	POPL	17 28 5	68 56 W	766	02				
SOPOCUNI	POPL	15 37 5	67 57 W	766	04				
SOPQ-SOPQ SEE SOBOSOBO	POPL	19 17 5	64 27 W	766	00				
SOPOCINI SEE SOPOCUNI	POPL	15 37 5	67 57 W	766	00				
SOQUE, RIO	STRM	15 37 5	68 47 W	766	02				
SORA	POPL	18 02 5	67 15 W	766	04				
SORACACHI	POPL	17 07 5	67 29 W	766	04				
SORACACHI SEE SORACACHI, CERRO	MT	17 46 5	67 02 W	766	00				
SORACACHI, CERRO	MT	17 46 5	67 02 W	766	04				
SORACACHI, COLADUCHO	POPL	17 07 5	67 28 W	766	02				
SORAGA	POPL	19 22 5	66 49 W	766	02				
SORAL, NEVADO SEE SORAL, NEVADO DE	MT	14 43 5	69 10 W	766	00				
SORAL, NEVADO DE	MT	14 43 5	69 10 W	766	01				
SORAL, RIO	STRM	14 37 5	69 09 W	766	01				
SORAPALCA SEE SOROPALCA	POPL	20 16 5	65 44 W	766	00				
SORAPATA	POPL	14 54 5	68 52 W	766	05				
SORAPATA	POPL	14 55 5	69 19 W	766	03				
SORASOPA SEE VICENTE ASCARRUNZ	POPL	18 10 5	66 58 W	766	00				
SORATA	POPL	15 47 5	68 40 W	766	05				
SORATA, NEVADO DE SEE									
ILLAMPU, NEVADO	MT	15 50 5	68 34 W	766	00				

BLANK PAGE

- CONTINUED -

GAZETTEER


BOLIVIA

6

OF

6

F
S
T
C



MICROCOPY RESOLUTION TEST CHART
NATIONAL BUREAU OF STANDARDS-1963-A

XST HQ FORM 58 (13 FEB 80)

SORAYA SEE SORAGA	POPL	19 22 5	64 49 W 766	00	SUÁREZ ARANA, FORTÍN	FORT	18 40 5	60 09 W 766	05
SORAYA DE QUILLACAS SEE SORAGA	POPL	19 22 5	64 49 W 766	00	SUARURO	PCPL	21 31 5	64 01 W 766	05
SOREJAYA	POPL	15 47 5	68 48 W 766	02	SUARURO, CORDILLERA DE SEE				
SOROCCAYO	POPL	21 18 5	66 15 W 766	04	SUARURO, SERRANÍA DE	HTS	21 30 5	64 00 W 766	00
SORDIS, RÍO	STRM	16 31 5	62 39 W 766	04	SUARURO, RÍO SEE TARUPAYO, RÍO	STRM	21 08 5	63 59 W 766	00
					SUARURO, RÍO	STRM	21 09 5	64 01 W 766	05
SOROJAYA	POPL	15 51 5	68 46 W 766	01	SUARURO, RÍO DE SEE TARUPAYO, RÍO	STRM	21 08 5	63 59 W 766	00
SORONA	POPL	19 28 5	64 52 W 766	04	SUARURO, RÍO DE SEE SUARURO, RÍO	STRM	21 09 5	64 01 W 766	00
SOROPALCA	POPL	20 16 5	65 44 W 766	01	SUARURO, SERRANÍA DE				
SORUNCO	POPL	21 43 5	62 59 W 766	03	SUARURO, SERRANÍA DE	HTS	21 30 5	64 00 W 766	00
SOSOJOTA, RÍO	STRM	16 35 5	65 38 W 766	01	SUARURO, SERRANÍA DE	HTS	21 30 5	64 00 W 766	05
					SUARURO SEE SUARURO	POPL	21 31 5	64 01 W 766	00
SOTALAYA	POPL	15 55 5	68 52 W 766	05	SUMAPIL, RÍO SEE SUAPI, RÍO	STRM	15 31 5	67 31 W 766	00
SOTAYA	POPL	21 25 5	65 24 W 766	04	SUMALAYA, RÍO	STRM	15 09 5	68 45 W 766	04
SOTO, RÍO	STRM	15 05 5	68 31 W 766	04	SUBICO	POPL	15 57 5	67 51 W 766	02
SOTOLAYA SEE SOTALAYA	POPL	15 55 5	68 52 W 766	00	SUCHE, LAGUNA SEE SUCHE, LAGO	LAKE	14 45 5	69 16 W 766	00
SOTOMAYO, RÍO SEE					SUCHE, RÍO SEE SUCHE, RÍO	STRM	14 58 5	69 23 W 766	00
SOTOMAYOC, QUEBRADA	STRM	21 28 5	67 06 W 766	00					
SOTOMAYOC, QUEBRADA	STRM	21 28 5	67 06 W 766	04	SUCHE	POPL	14 47 5	69 19 W 766	05
SOTOMAYOC, QUEBRADA DE SEE					SUCHE SEE SUSQUES	POPL	19 30 5	65 32 W 766	00
SOTOMAYOC, QUEBRADA	STRM	21 28 5	67 06 W 766	00	SUCHE, LAGO (BOLIVIA)	LAKE	14 45 5	69 16 W 766	04
SOTOMAYOC, RÍO SEE	STRM	21 28 5	67 06 W 766	00	LAGUNA SUCHE (PERU)	LAKE	14 45 5	69 16 W 766	00
SOTOMAYOC, QUEBRADA	STRM	21 28 5	67 06 W 766	00	SUCHE, LAGO DE SEE SUCHE, LAGO	LAKE	14 45 5	69 16 W 766	00
SOTOMAYOR	POPL	19 16 5	65 03 W 766	05	SUCHE, LAGUNA SEE SUCHE, LAGO	LAKE	14 45 5	69 16 W 766	00
SOUSA	POPL	10 21 5	67 12 W 766	04					
					SUCHE, LAGUNA DE SEE SUCHE, LAGO	LAKE	14 45 5	69 16 W 766	00
SOUSA	POPL	10 33 5	66 53 W 766	04	SUCHE, RÍO	STRM	14 58 5	69 23 W 766	01
SOYUBA, RÍO	STRM	14 07 5	67 31 W 766	01	SUCHE, RÍO	STRM	15 41 5	69 05 W 766	04
S. P. SOCOCHA SEE SOCOCHA	POPL	21 49 5	65 20 W 766	00	SUCHINI SEE SUCHIRI	POPL	19 40 5	65 15 W 766	00
SUARANI	POPL	14 33 5	68 48 W 766	01	SUCHIRI	POPL	19 40 5	65 15 W 766	01
SUAPI	POPL	15 30 5	67 31 W 766	04					
					SUCHUYA, RÍO SEE SUCHUYO, RÍO	STRM	19 42 5	65 21 W 766	00
SUAPI, RÍO	STRM	14 47 5	67 38 W 766	05	SUCHUYO, RÍO	STRM	19 42 5	65 21 W 766	04
SUAPI, RÍO	STRM	15 31 5	67 31 W 766	05					
SUARES, ARROYO SEE SUÁREZ, ARROYO	STRM	13 05 5	68 56 W 766	00	SUCI, ENCARNADE DE SEE				
SUARES, RÍO SEE SAURES, RÍO	STRM	14 31 5	69 46 W 766	00	SUSI, ENCARNADE DE	GRGE	14 30 5	67 34 W 766	00
SUAREZ SEE SUÁREZ, ARROYO	STRM	13 05 5	68 56 W 766	00	SUCI JORGE SEE SUSI JORGE	POPL	14 30 5	67 30 W 766	00
					SUCRE	POPL	19 02 5	65 17 W 766	05
SUÁREZ, ARROYO	STRM	13 05 5	68 56 W 766	04					
SUÁREZ, ISLA	ISL	10 49 5	65 23 W 766	04	SUCRE, BAHÍA	BAY	18 34 5	67 20 W 766	05
SUÁREZ, LAGUNA	LAKE	12 56 5	65 10 W 766	04	SUCRE, RÍO	STRM	11 58 5	65 04 W 766	04
SUÁREZ, LAGUNA	LAKE	14 48 5	64 46 W 766	04	SUCURISA SEE SUCURSAL	POPL	15 32 5	60 19 W 766	00
SUAREZ ARANA SEE					SUCURIZAL SEE SUCURSAL	POPL	15 32 5	60 19 W 766	00
SUÁREZ ARANA, FORTÍN	FORT	18 40 5	60 09 W 766	00					

SUCURSAL	POPL	14 50 S	61 32 W	766	04	SUMATA SEE SUMALA	POPL	19 32 S	64 52 W	766	00
SUCURSAL	POPL	15 32 S	60 19 W	766	02	SUMATA	POPL	20 35 S	64 50 W	766	03
SUDAMERICANO DE BOLIVIA, ALTIPLANO						SUMATA	POPL	20 46 S	64 48 W	766	03
SEE ALTIPLANO	URUG	18 00 S	68 00 W	766	03	SUMAYA, QUEBRADA DE	STRM	20 53 S	64 52 W	766	02
SUD CHICHAS SEE						SUMPERO	POPL	18 16 S	68 31 W	766	04
SUD CHICHAS, PROVINCIA	PROV	21 30 S	66 00 W	766	00	SUMPULO SEE CHAROBAMBA	POPL	14 37 S	68 44 W	766	00
SUD CHICHAS, PROVINCIA	PROV	21 30 S	64 00 W	766	03	SUNUCAL	POPL	14 29 S	64 38 W	766	04
SUD CINTI SEE SUD CINTI, PROVINCIA	PROV	20 55 S	64 55 W	766	00	SUNUCAL SEE SUNUCAL	POPL	14 29 S	64 38 W	766	00
SUD CINTI, PROVINCIA	PROV	20 55 S	64 55 W	766	03	SUNUEL SEE SUNUCAL	POPL	14 29 S	64 38 W	766	00
SUD LÍPEZ SEE SUD LÍPEZ, PROVINCIA	PROV	22 00 S	67 30 W	766	00	SUNURA	POPL	17 19 S	68 44 W	766	04
SUD LÍPEZ, PROVINCIA	PROV	22 00 S	67 30 W	766	03	SUNACO	POPL	15 37 S	68 16 W	766	01
SUD YUNGAS SEE						SUNAYARMA	POPL	21 10 S	64 18 W	766	01
SUD YUNGAS, PROVINCIA	PROV	16 30 S	67 30 W	766	00	SUNCHAL	POPL	18 15 S	64 13 W	766	01
SUD YUNGAS, PROVINCIA	PROV	16 30 S	67 30 W	766	02	SUNCHAL	POPL	19 33 S	63 42 W	766	04
SUWAPIA, RÍO SEE SUAPI, RÍO	STRM	15 31 S	67 31 W	766	00	SUNCHALI, NEVADO	HT	15 01 S	69 00 W	766	04
SUICARILLO	POPL	19 16 S	64 30 W	766	04	SUNCHALI, RÍO	STRM	14 46 S	68 46 W	766	05
SUICIDIC	POPL	14 10 S	62 16 W	766	04	SUNCHALI, NEVADO SEE					
SUIPACHA	POPL	21 35 S	65 36 W	766	05	SUNCHALI, NEVADO	HT	15 01 S	69 00 W	766	00
SUIZA	POPL	14 28 S	65 04 W	766	04	SUNCHUTI, RÍO SEE SUNCHALI, RÍO	STRM	14 46 S	68 46 W	766	00
SUJALITO	POPL	15 59 S	61 04 W	766	03	SUNICAGUA, CERRO	HT	17 53 S	69 00 W	766	02
SULCORA	POPL	16 47 S	68 31 W	766	01	SUNICAGUA, PICO	HT	17 51 S	68 56 W	766	04
SULCOTA SEE SULCORA						SUNICAMBA, CERROS DE SEE					
SULISANI, CERRO	HT	20 00 S	68 29 W	766	01	SUNICAGUA, CERRO	HT	17 53 S	69 00 W	766	00
SULCATITI SEE SULKATITI						SUNIPULO SEE CHAROBAMBA	POPL	14 37 S	68 44 W	766	00
SULKATITI	POPL	16 46 S	68 45 W	766	00	SUNITAQUI	POPL	20 51 S	65 41 W	766	04
SULKATITI	POPL	16 46 S	68 45 W	766	01	SUNPAYO, ARROYO SEE					
SULLEUTITI SEE SULKATITI						SUREPOYO, ARROYO	STRM	22 17 S	67 23 W	766	00
SULLO, SIERRA DE	MIS	21 54 S	65 52 W	766	04	SUNOJIS, QUEBRADA	STRM	21 41 S	65 18 W	766	02
SULLULLUNI, CERRO	HT	15 51 S	68 45 W	766	04	SUNSA	POPL	18 09 S	58 59 W	766	05
SULOR, QUEBRADA SEE SULOR, RÍO						SUNSA, CORDILLERA DE SEE					
SULOR, RÍO	STRM	22 12 S	67 46 W	766	01	SUNSA, SERRANÍA DE	MIS	17 57 S	59 35 W	766	00
SULTI, RÍO	STRM	17 32 S	66 04 W	766	04	SUNSA, SIERRA DE	MIS	17 57 S	59 35 W	766	05
SULLUNI	POPL	20 04 S	68 35 W	766	05	SUNSA, SIERRA DE SEE					
SULUNIDUJHA	POPL	16 24 S	60 58 W	766	04	SUNSA, SERRANÍA DE	MIS	17 57 S	59 35 W	766	00
SULUSANA SEE MUISAN						SUNSA, SIERRA LAS SEE					
SUMANGINA	LCY	10 12 S	66 38 W	766	04	SUNSA, SERRANÍA DE	MIS	17 57 S	59 35 W	766	00
SUMAMAMA	POPL	11 31 S	68 35 W	766	04	SUNTURUTA	POPL	15 49 S	68 51 W	766	02
SUMALA	POPL	19 32 S	64 52 W	766	05	SUNTURUTA	POPL	18 03 S	66 23 W	766	02
SUMATA	POPL	15 40 S	68 26 W	766	04						

SURYA RÍO SEE SURYA RÍO	STRM	15 35 S	67 03 W	766	00	SUR LÍPEZ SEE SUD LÍPEZ, PROVINCIA	PROV	22 00 S	67 30 W	766	00
SURAIACOLLA, CERRO SEE	MT	18 24 S	66 58 W	766	00	SURMOCO	POPL	18 09 S	68 02 W	766	04
SURAIACOLLO, CERRO	MT	18 08 S	66 58 W	766	04	SUROPA	POPL	17 25 S	67 10 W	766	04
SURAIMANU, RÍO	STRM	11 29 S	69 27 W	766	04	SURQUIS, RÍO SEE SANGUIS, QUEBRADA	STRM	21 41 S	65 18 W	766	00
SURAY HUACUÑA	POPL	17 28 S	65 49 W	766	04	SURUCUSI, CERRO	MT	16 03 S	62 26 W	766	04
SURAY-HUARIUN	POPL	17 28 S	65 49 W	766	00	SURUNA SEE SURUMI	POPL	18 36 S	65 50 W	766	00
SURAYMANU, RÍO SEE SURAIMANU, RÍO	STRM	11 29 S	69 27 W	766	00	SURUMI	POPL	18 36 S	65 50 W	766	02
SURIRA	POPL	21 36 S	67 32 W	766	04	SURUMI, QUEBRADA	STRM	18 38 S	65 48 W	766	02
SURIRAYA SEE SUPIYATA	POPL	15 50 S	68 42 W	766	00	SURUMIA SEE SURUMI	POPL	18 36 S	65 50 W	766	00
SURIZAYA	POPL	15 50 S	68 42 W	766	01	SURUSUBI	POPL	16 39 S	62 04 W	766	04
SURAMA SEE SURUMI	POPL	18 36 S	65 50 W	766	00	SURUSUBI SEE SUSUGUBI	POPL	16 44 S	61 58 W	766	00
SURAMAYA	POPL	16 53 S	68 45 W	766	01	SURUSUBI SEE SURUSUBI	POPL	16 39 S	62 04 W	766	00
SURAMAYO SEE SURAMAYA	POPL	16 53 S	68 45 W	766	00	SURUTU SEE SURUTU, RÍO	STRM	17 24 S	63 51 W	766	00
SURARAYA	POPL	17 27 S	68 58 W	766	01	SURUTU, QUEBRADA SEE SURUTU, RÍO	STRM	17 24 S	63 51 W	766	00
SURASU SEE SURAZO	POPL	16 41 S	63 39 W	766	00	SURUTU, RÍO SEE PALACIOS, RÍO	STRM	17 17 S	63 36 W	766	00
SURAZO	POPL	16 41 S	63 39 W	766	03	SURUTU, RÍO SEE COLORES, RÍO	STRM	17 22 S	63 41 W	766	00
SUR CARANGAS SEE SABAYA, PROVINCIA	PROV	18 50 S	68 10 W	766	00	SURUTU, RÍO	STRM	17 24 S	63 51 W	766	04
SUR CHICAS SEE	PROV	21 30 S	66 00 W	766	00	SURY SEE SURYA RÍO	STRM	15 55 S	67 03 W	766	00
SURI	POPL	16 51 S	67 14 W	766	05	SURY, RÍO	STRM	15 55 S	67 03 W	766	02
SURITARI, LOMAS DE	HILL	21 46 S	64 42 W	766	04	SURTBIS, ARROYO	STRM	14 06 S	62 47 W	766	03
SURIBELÉN	POPL	17 24 S	68 34 W	766	04	SUR YUNGA SEE SUD YUNGAS, PROVINCIA	PROV	16 30 S	67 30 W	766	00
SURIGUISUA	POPL	16 25 S	68 21 W	766	04	SUR YUNGAS SEE	PROV	16 30 S	67 30 W	766	00
SURINOCO SEE SURINOCO	POPL	18 08 S	68 02 W	766	00	SUD YUNGAS, PROVINCIA	PROV	16 30 S	67 30 W	766	00
SURINOCO SEE SURINOCO	POPL	18 08 S	68 02 W	766	00	SUR YUNGAS, PROVINCIA SEE	PROV	16 30 S	67 30 W	766	00
SURIPANTO	POPL	14 40 S	68 17 W	766	02	SUD YUNGAS, PROVINCIA	PROV	16 30 S	67 30 W	766	00
SURIPUQUI	POPL	21 35 S	66 04 W	766	01	SUSI	LCITY	14 29 S	67 38 W	766	04
SURIPUYO, ARROYO	STRM	22 17 S	67 23 W	766	05	SUSI, ENCANADA DE	GRGE	14 30 S	67 34 W	766	05
SURIPUQUIO	POPL	21 24 S	66 41 W	766	04	SUSI JORGE	POPL	14 30 S	67 30 W	766	04
SURIPUYO, QUEBRADA SEE	STRM	22 17 S	67 23 W	766	00	SUSINA CHIMPA	POPL	19 40 S	65 28 W	766	01
SURIPUYO, ARROYO	STRM	22 17 S	67 23 W	766	00	SUSINA CHIMPA SEE SUSINA CHIMPA	POPL	19 40 S	65 28 W	766	00
SURIZUÑA	POPL	16 22 S	68 23 W	766	01	SUSPIROS	POPL	19 52 S	65 57 W	766	04
SURIZUÑA	POPL	16 24 S	68 29 W	766	01	SUSQUES	POPL	19 30 S	65 52 W	766	04
SURIZUÑA, LAGUNA	LAKE	16 22 S	68 23 W	766	01	SUSUGUBI	POPL	16 44 S	61 58 W	766	04
SURIZUÑA, RÍO	STRM	16 24 S	68 29 W	766	01	SUSUMI	POPL	16 01 S	67 54 W	766	01
SURISUR SEE SURISURI	POPL	15 33 S	68 27 W	766	00	SUTICOLLO	POPL	17 29 S	66 21 W	766	04
SURISURI	POPL	15 33 S	68 27 W	766	04	SUTICOLLO, ESTACION	STIA	17 30 S	66 20 W	766	04
						SUTO	POPL	17 52 S	60 46 W	766	04
						SUANI, CERRO SEE SCONI, CERRO	MT	17 37 S	69 17 W	766	00

SAUSI, CERRO SEE SOHOTI, CERRO	HT	17 37 S	69 17 v	766	00	TABORGA, CACHELA	FALL	13 18 S	63 44 v	766	04
SWANANI SEE SWANANI	POPL	14 33 S	68 48 v	766	00	TABUARI SEE TABUARY	POPL	10 11 S	66 09 v	766	00
						TABUARY	POPL	10 11 S	66 09 v	766	04
						TACA	POPL	16 37 S	67 33 v	766	05
						TACA	POPL	19 22 S	66 02 v	766	05
						TACABAMBA SEE TACOBAMBA	POPL	19 11 S	65 35 v	766	00
TASU, RIO SEE TACASU, ARROYO	STRM	13 35 S	68 01 v	766	00	TACABARENOA SEE TACOBARENOA	POPL	19 14 S	63 55 v	766	00
TABACAL	POPL	16 18 S	67 36 v	766	01	TACACACHE	POPL	17 16 S	66 30 v	766	04
TABACAL	POPL	19 21 S	64 11 v	766	04	TACACHACA	POPL	15 34 S	68 42 v	766	02
TABACHL	POPL	22 11 S	64 14 v	766	04	TACACHIA	POPL	16 42 S	67 55 v	766	01
						TACACHIRA	POPL	16 31 S	68 17 v	766	01
TABACO BLANCO SEE TACO BLANCO	POPL	18 21 S	63 47 v	766	00	TACACOLOQUE	POPL	19 21 S	66 15 v	766	05
TABIRILLA	POPL	17 55 S	65 29 v	766	01	TACACOLOQUE	POPL	19 21 S	66 29 v	766	04
TABLA	POPL	20 18 S	65 33 v	766	04	TACACORA	POPL	15 35 S	68 43 v	766	05
TABLACKUZ SEE TABLA CRUZ, CERRO	HT	21 11 S	64 04 v	766	00	TACACUA SEE TACUACUA	POPL	20 19 S	65 49 v	766	00
TABLA CRUZ, ABRA DE	PASS	20 35 S	64 51 v	766	04						
						TACAGUA SEE TACANIA	POPL	18 52 S	66 44 v	766	00
TABLA CRUZ, CERRO	HT	21 11 S	64 04 v	766	02	TACAGUA, RIO SEE TACANUA, RIO	STRM	18 53 S	66 54 v	766	00
TABLADA	POPL	22 33 S	64 47 v	766	04	TACANUA	POPL	16 55 S	68 23 v	766	02
TABLADA, QUEBRADA	STRM	17 51 S	68 30 v	766	04	TACANUA	POPL	18 52 S	66 44 v	766	03
TABLAMANI SEE TABLAMIASI	POPL	17 07 S	64 55 v	766	00	TACANUA, RIO	STRM	18 53 S	66 54 v	766	02
TABLAMIJASI	POPL	17 27 S	64 55 v	766	03						
						TACALA SEE TACATA	POPL	19 19 S	66 49 v	766	00
TABLAMAYO	POPL	18 05 S	65 33 v	766	03	TACALCA	POPL	21 23 S	65 27 v	766	04
TABLAMAYO, QUEBRADA SEE						TACANARA	POPL	16 01 S	68 39 v	766	01
TABLAPECHO, QUEBRADA	STRM	18 03 S	65 30 v	766	00	TACARI, RIO SEE TACASU, ARROYO	STRM	13 35 S	68 03 v	766	00
TABLAMAYO, RIO	STRM	18 59 S	64 31 v	766	04	TACANOC	POPL	16 21 S	68 37 v	766	02
TABLAMAYU SEE TABLAMAYO	POPL	18 05 S	65 33 v	766	00						
TABLA MAYU, RIO SEE TABLAMAYO, RIO	STRM	18 59 S	64 31 v	766	00	TACAPANPA	POPL	18 57 S	64 31 v	766	04
						TACAPI	POPL	21 23 S	65 18 v	766	04
TABLARI	POPL	20 02 S	64 41 v	766	05	TACAQUIRA	POPL	20 35 S	65 10 v	766	05
TABLAPÉCHO, QUEBRADA	STRM	18 03 S	65 30 v	766	02	TACAQUIRA	LCTY	20 28 S	65 12 v	766	04
TABLAS	POPL	17 08 S	64 00 v	766	05	TACAQUIRA SEE TACAQUIRA	POPL	20 35 S	65 10 v	766	00
TABLAS	LCTY	17 05 S	65 59 v	766	05						
TABLISHONCE, RIO SEE NAICAMAYA, RIO	STRM	16 59 S	64 11 v	766	00	TACARA	POPL	20 05 S	65 51 v	766	04
						TACARANI	POPL	18 28 S	64 02 v	766	04
TABLATA	POPL	20 47 S	65 32 v	766	05	TACARANI	POPL	20 01 S	66 36 v	766	02
TABLAYOC	POPL	20 52 S	65 56 v	766	01	TACARANI, RIO SEE CHAYANTA, RIO	STRM	18 26 S	65 29 v	766	00
TABLÓN	POPL	19 23 S	64 18 v	766	04	TACARUBITE	POPL	20 40 S	64 04 v	766	01
TABLÓN SEE TABLÓN, CERRO	HT	21 55 S	65 55 v	766	00						
TABLÓN, CERRO	HT	21 55 S	65 55 v	766	04	TACARUPITA SEE TACARUBITE	POPL	20 40 S	64 04 v	766	00
						TACASU, ARROYO	STRM	13 35 S	68 03 v	766	01
TALON HILL SEE TABLÓN, CERRO	HT	21 55 S	65 55 v	766	00						

TACATA	POPL	19 19 5	66 49 W	766	03	TACSA	POPL	21 09 5	66 20 W	766	04
TACAYA, CERRO	HT	20 29 5	66 16 W	766	01	TACSARA	POPL	19 49 5	67 08 W	766	05
TACETI	POPL	19 59 5	63 43 W	766	04	TACU, ARROYO SEE TORACO, ARROYO	STRM	10 42 5	65 16 W	766	00
TACETI SEE TACETIMI	POPL	20 02 5	63 40 W	766	00	TACUACUA	POPL	20 19 5	63 49 W	766	04
TACETIMBIA	POPL	20 03 5	63 40 W	766	04	TACUARA	POPL	18 20 5	59 17 W	766	04
TACETIMI	POPL	20 02 5	63 40 W	766	04	TACUARAL	POPL	18 59 5	59 07 W	766	05
TACETIMI	LCTY	20 02 5	63 46 W	766	04	TACUARAL	LCTY	15 48 5	61 01 W	766	04
TACHACOCO, ABRA SEE TOCHACOCO, ABRA	PASS	19 31 5	65 22 W	766	00	TACUARAL, CADENA	HTS	15 36 5	61 22 W	766	01
TACHIAPU, RÍO	STRM	14 07 5	68 18 W	766	05	TACUARAL, CERRO	HILL	19 01 5	59 14 W	766	04
TACHIGUILA SEE TACHIGUITA	POPL	20 12 5	66 13 W	766	00	TACUARAL, CERRO	HT	15 35 5	67 16 W	766	03
TACHIGUITA	POPL	20 12 5	66 13 W	766	04	TACUARAL, SERRANIA DEL SEE					
TACHIGUILA SEE TACHIGUITA	POPL	20 12 5	66 13 W	766	00	TACUARAL, CADENA	HTS	15 36 5	67 22 W	766	00
TACI, QUEBRADA SEE TATI, QUEBRADA	STRM	21 37 5	63 22 W	766	00	TACUARARA SEE TACUARANDI	POPL	20 16 5	63 15 W	766	00
TACLOS	POPL	19 10 5	64 35 W	766	04	TACUARARA SEE TACUARANDI	POPL	20 16 5	63 15 W	766	00
TACOTACCO	POPL	19 19 5	64 15 W	766	04	TACUARANDI	POPL	20 16 5	63 15 W	766	01
TACUSITO	LCTY	18 01 5	65 18 W	766	01	TACUARANDI SEE TACUARANDI, QUEBRADA	STRM	21 14 5	64 04 W	766	00
TACUA, RÍO SEE TUJMA, RÍO	STRM	17 54 5	65 17 W	766	00	TACUARANDI, QUEBRADA	STRM	21 14 5	64 04 W	766	02
TACHARI	POPL	20 58 5	65 52 W	766	01	TACUARANDI, SIERRA SEE					
TACOBAMBA	POPL	19 11 5	65 35 W	766	05	TARENACUA, SERRANIA	HT	20 08 5	63 14 W	766	00
TACOBARENO	POPL	19 14 5	63 55 W	766	03	TACUAREMBO, RÍO	STRM	17 56 5	63 22 W	766	01
TACO BLANCO	POPL	18 21 5	63 47 W	766	04	TACUATEBA	POPL	21 15 5	63 31 W	766	05
TACOLA DE ADA	POPL	21 51 5	63 33 W	766	01	TACUATEME SEE TACUATEMI	POPL	21 14 5	63 31 W	766	00
TACOLADEADO SEE TACOLA DE ADA	POPL	21 51 5	63 33 W	766	00	TACUATEMI	POPL	21 14 5	63 31 W	766	01
TACOLEADA SEE TACOLA DE ADA	POPL	21 51 5	63 33 W	766	00	TACUATEMI SEE TACUARANDI	POPL	20 13 5	63 49 W	766	00
TACOMA	POPL	17 01 5	68 01 W	766	04	TACUCARAL SEE TACUARAL	POPL	18 59 5	58 07 W	766	00
TACONI	POPL	18 34 5	66 12 W	766	04	TACUCITO	POPL	16 37 5	63 45 W	766	04
TACONI, CERRO	HT	18 55 5	65 49 W	766	04	TACUNRACA	POPL	20 39 5	64 38 W	766	04
TACOPAYA	POPL	17 49 5	66 32 W	766	05	TACURANDI	POPL	20 13 5	63 49 W	766	02
TACOPAYA SEE ZUÑÁEZ	POPL	19 06 5	64 44 W	766	00	TACURI	LCTY	19 22 5	63 26 W	766	01
TACORITO SEE TACUSITO	LCTY	18 01 5	65 18 W	766	00	TACURU	POPL	19 26 5	63 18 W	766	05
TACOS	POPL	19 06 5	65 14 W	766	04	TACURU, ARROYO	STRM	10 38 5	66 53 W	766	04
TACOS, CORDILLERA DE	HTS	19 07 5	64 36 W	766	01	TACURU, QUEBRADA	STRM	19 26 5	63 18 W	766	01
TACOS, QUEBRADA DE	STRM	19 00 5	64 36 W	766	01	TACU-YACU	LCTY	20 04 5	66 06 W	766	04
TACOS, SERRANIA SEE						TAFNA, CERRO	HT	22 06 5	65 45 W	766	04
TACOS, CORDILLERA DE	HTS	19 07 5	64 36 W	766	00	TAGARETA, RÍO SEE TAGARETE, RÍO	STRM	18 02 5	67 06 W	766	00
TACO TACC	POPL	19 16 5	64 11 W	766	04	TAGARETE, RÍO	STRM	18 02 5	67 06 W	766	05
TACOTACO, QUEBRADA SEE						TAGARETE, RÍO SEE JACAÑUNO, RÍO	STRM	18 02 5	67 10 W	766	00
TAKO TACO, QUEBRADA	STRM	17 58 5	65 22 W	766	00	TAGLIPYCO	POPL	18 31 5	68 50 W	766	05

TAGIPICO SEE TAGALPICO	POPL	18 31 S	68 50 W	765	00	TAIPIANTA, CERRO	MT	19 56 S	68 27 W	766	01
TAGUA SEE TAMUA	POPL	19 52 S	67 43 W	766	00	TAIPICHOTATA, CERRO SEE					
TAGUA SEE TOGUA	POPL	20 32 S	68 26 W	766	00	TAIPICHOTATA, CERRO	MT	17 05 S	68 20 W	766	00
TAGUA, CERRO SEE TAMUA, CERRO DE	MT	19 51 S	67 40 W	766	00	TAIPICHORO	LCIV	15 58 S	68 39 W	766	01
TAGUA, CERRO SEE TOGUA, CERRO	MT	20 29 S	68 25 W	766	00	TAIPICHOTATA SEE					
TAGUA, PAMPA DE SEE TOGUA, PAMPA DE	POPL	20 31 S	68 28 W	766	00	TAIPICHOTATA, CERRO	MT	17 05 S	68 20 W	766	00
TAGUA, SALAR DE SEE TOGUA, SALAR DE	POPL	20 31 S	68 28 W	766	00	TAIPICHOTATA, CERRO	MT	17 05 S	68 20 W	766	03
TAGUACOMUNO	POPL	19 43 S	65 45 W	766	01	TAIPICOTA, LAGUNA	LAKE	17 02 S	67 27 W	766	01
TAGUACOMUNO	POPL	21 14 S	65 45 W	766	01	TAIPI JIPIÑA	POPL	16 57 S	68 36 W	766	04
TAGUAPALCA SEE TAMUJAPALCA	POPL	16 45 S	67 53 W	766	00	TAIPIPLAYA SEE TAIPIPLAYA	POPL	17 18 S	67 53 W	766	01
TAGUAPACA SEE TAMUJAPALCA	POPL	16 45 S	67 53 W	766	00	TAIPI PORDINA	POPL	15 52 S	67 36 W	766	00
TAMAJA	POPL	13 38 S	67 59 W	766	00		POPL	15 37 S	67 52 W	766	03
TAMAJA	POPL	19 52 S	67 43 W	766	05	TAIPI SACAYA	POPL	20 03 S	68 35 W	766	01
TAMAJA SEE TOGUA	POPL	20 32 S	68 26 W	766	00	TAIPI SACAYA SEE TAIPI SACAYA	POPL	20 03 S	68 35 W	766	00
TAMAJA, CERRO SEE TAMUA, CERRO DE	MT	19 51 S	67 40 W	766	00	TAJARA	POPL	16 10 S	68 45 W	766	01
TAMUA, CERRO DE	MT	19 51 S	67 40 W	766	05	TAJARI	POPL	19 10 S	65 42 W	766	05
TAMUCAMAYO SEE						TAJIBO	POPL	14 04 S	66 21 W	766	04
TAMUCAMAYO, QUEBRADA DE	STRM	20 28 S	66 06 W	766	00	TAJIBOS	POPL	16 37 S	61 27 W	766	05
TAMUCAMAYO, QUEBRADA DE	STRM	20 28 S	66 06 W	766	01	TAJIBOS	POPL	16 55 S	62 16 W	766	04
TAMUCOMUNO, CERRO SEE						TAMA	POPL	16 14 S	67 32 W	766	05
TAMUCUMUNO, CERRO	MT	19 41 S	65 38 W	766	00	TAMA	POPL	16 22 S	67 28 W	766	05
TAMUCUMUNO, CERRO	MT	19 41 S	65 38 W	766	04	TAJMA, RIO SEE TUMU, RIO	STRM	17 54 S	65 17 W	766	00
TAMULLUNA	POPL	18 30 S	66 59 W	766	05	TAJUNTA, CERRO	MT	20 24 S	66 43 W	766	01
TAMUJANU SEE						TAJUNTA, CERRO	MT	20 23 S	66 40 W	766	01
NICOLÁS SUÁREZ, PROVINCIA	PROV	11 20 S	68 30 W	766	00	TAJOPUNTA	POPL	21 15 S	66 04 W	766	04
TAMUJANU, PROVINCIA SEE						TAMORCA	POPL	21 46 S	66 40 W	766	01
NICOLÁS SUÁREZ, PROVINCIA	PROV	11 20 S	68 30 W	766	00	TAJSARA, CERRO DE SEE					
TAMUJANU, RIO	STRM	11 06 S	67 36 W	766	05	TAJSARA, CERRO DE	MT	21 55 S	65 02 W	766	30
TAMUJAPACA SEE TAMUJAPATA	POPL	16 44 S	67 53 W	766	00	TAJSARA, CORDILLERA DE SEE					
TAMUJAPACA	POPL	16 59 S	67 48 W	766	02	TAJSARA, CORDILLERA DE	NIS	20 40 S	65 00 W	766	00
TAMUJAPALCA	POPL	16 45 S	67 53 W	766	04	TAJSARA, PAMPA DE SEE					
TAMUJAPATA	POPL	16 44 S	67 53 W	766	01	TAJSARA, PAMPA DE	PMPA	21 40 S	65 05 W	766	00
TAMUJAT SEE TASUARY	POPL	10 11 S	66 09 W	766	00	TAJSARA, SERRANIA DE SEE					
TAMUJATI SEE TAMUATI	POPL	21 02 S	63 27 W	766	00	TAJSARA, SERRANIA DE	NIS	21 59 S	65 00 W	766	00
TAMUATI	POPL	21 02 S	63 27 W	766	04	TAJIANI	POPL	15 37 S	67 50 W	766	03
TAMUATI, QUEBRADA	STRM	21 04 S	63 26 W	766	01	TAJIERI CHICO, RIO	STRM	15 37 S	67 42 W	766	01
TAILO, RIO SEE TUITO, RIO	STRM	18 48 S	63 49 W	766	00	TAJIERI GRANDE, RIO	STRM	15 37 S	67 42 W	766	01
TAILLUNI SEE TUILUNI	POPL	15 24 S	65 55 W	766	00	TAJIZARA, ALTO DE	MT	21 36 S	65 05 W	766	02

TAMBILLO, QUEBRADA DE	STRH	20 34 S	67 10 W	766	05	TAMBONAJAYCO SEE TAMBONAJAICO	POPL	20 37 S	65 03 W	766	00
TAMBILLO, SERRANIA DE	NIS	20 05 S	65 14 W	766	01	TAMBO JANCO KALARI SEE JANCO-KALA	POPL	16 21 S	68 24 W	766	00
TAMBILLOPAMPA	POPL	20 55 S	67 16 W	766	05	TAMBOKASA SEE TAMBOCKASA	POPL	20 12 S	65 10 W	766	00
TAMBILLOS	POPL	19 25 S	64 31 W	766	04	TAMBO MAURI	POPL	17 22 S	69 28 W	766	04
TAMBILLOS	POPL	20 01 S	65 15 W	766	04	TAMBO MAURZ SEE TAMBO MAURI	POPL	17 22 S	69 28 W	766	00
TAMBILLOS	POPL	21 23 S	65 43 W	766	01	TAMBO MAYO, RIO SEE TAMBO MAYU, RIO	STRH	19 19 S	65 02 W	766	00
TAMBILLOS	LCTY	19 35 S	64 57 W	766	05	TAMBO MAYU, RIO	STRH	19 19 S	65 02 W	766	04
TAMBO	POPL	16 50 S	68 28 W	766	04	TAMBO OBISPO	POPL	21 21 S	65 09 W	766	04
TAMBO	POPL	17 12 S	69 21 W	766	01	TAMBO PASTO GRANDE	POPL	17 44 S	69 04 W	766	01
TAMBO	POPL	17 22 S	69 07 W	766	01	TAMBO PASTO GRANDE	POPL	17 49 S	69 04 W	766	04
TAMBO	POPL	17 32 S	69 22 W	766	04	TAMBO PATA	POPL	16 52 S	67 38 W	766	02
TAMBO	POPL	18 27 S	64 07 W	766	04	TAMBOPATA	POPL	16 58 S	67 33 W	766	02
TAMBO	POPL	19 09 S	64 55 W	766	04	TAMBOPATA, RIO	STRH	12 36 S	69 11 W	766	04
TAMBO SEE ALCALA TAMBO	POPL	19 21 S	64 04 W	766	00	TAMBO PEREZ	POPL	16 21 S	68 25 W	766	01
TAMBO	POPL	19 30 S	64 30 W	766	04	TAMBO QUEHADO	POPL	17 30 S	69 10 W	766	04
TAMBO	POPL	19 37 S	64 17 W	766	04	TAMBO QUEHADO	POPL	17 51 S	68 34 W	766	04
TAMBO	POPL	19 52 S	65 44 W	766	04	TAMBO QUEHADO	POPL	18 16 S	69 02 W	766	04
TAMBO	POPL	20 59 S	67 03 W	766	05	TAMBO QUEHADO, PORTEZUELO DE	PASS	18 17 S	69 05 W	766	04
TAMBO	POPL	21 27 S	64 23 W	766	04	TAMORADA, QUEBRADA	STRH	17 25 S	64 13 W	766	04
TAMBO SEE EL TAMBO	POPL	21 37 S	65 22 W	766	00	TAMBO SAMA SEE SAMA	POPL	21 29 S	65 02 W	766	00
TAMBO, ABRA	PASS	16 37 S	64 18 W	766	01	TAMBO ULUCHI	POPL	18 57 S	64 12 W	766	04
TAMBO ASCARRUAZ	POPL	16 07 S	68 33 W	766	01	TAMBO VICTORIA	POPL	17 23 S	69 15 W	766	04
TAMBO CARMEN	POPL	16 01 S	68 42 W	766	01	TAMBO VIEJO	POPL	19 23 S	64 53 W	766	04
TAMBOCASA SEE ABRA TAMBOCASA	POPL	17 46 S	65 32 W	766	00	TAMBO VILA VEATILLA	POPL	19 09 S	64 20 W	766	04
TAMBO CERDAS	POPL	20 48 S	66 27 W	766	05	TAMBUCASI	POPL	15 47 S	68 46 W	766	02
TAMBO CHACRA	POPL	19 14 S	65 51 W	766	04	TAMBUCASI, CERRO	HT	15 47 S	68 47 W	766	01
TAMBO CHIMUCAYE	POPL	17 43 S	69 20 W	766	02	TAMIGUA	POPL	20 35 S	63 55 W	766	04
TAMBOCKASA	POPL	20 12 S	65 10 W	766	04	TAMITO SEE TUNITA	POPL	19 33 S	63 33 W	766	00
TAMBO COLORADO	POPL	20 34 S	66 23 W	766	05	TAMPINTA	POPL	21 15 S	63 32 W	766	03
TAMBOCOSI, CERRO SEE TAMBUCASI, CERRO	HT	15 47 S	68 47 W	766	00	TAMUCA, RIO SEE TAMUCO, RIO	STRH	14 21 S	64 55 W	766	00
TAMBO COTIMORA SEE CUTIMORA	POPL	19 20 S	67 13 W	766	00	TAMUCO	POPL	14 22 S	64 54 W	766	04
TAMBO DE MAACANONI	POPL	20 37 S	64 51 W	766	04	TAMUCO, RIO	STRH	14 21 S	64 55 W	766	03
TAMBO DE LINARES	POPL	21 12 S	64 42 W	766	04	TAMUCO, RIO SEE TAMUCO, RIO	STRH	14 21 S	64 55 W	766	00
TAMBO DIECISEIS DE JULIO	POPL	15 59 S	68 43 W	766	04	TAMUÑIRE CHICO	LCTY	16 47 S	67 51 W	766	01
TAMBO GRANDE	POPL	21 27 S	64 21 W	766	04	TAMUÑIRE GRANDE	LCTY	16 47 S	67 52 W	766	01
TAMBONAJAICO	POPL	20 39 S	65 43 W	766	04	TANAPACA	POPL	16 50 S	67 38 W	766	02
						TANAPACA	POPL	16 56 S	67 36 W	766	03

TANAPACA	POPL	17 41 S	68 42 W	766	04	TAPAS SEE LAS TAPAS	POPL	17 22 S	63 43 W	766	00
TANARUPI, RIO SEE TANARUPO, RIO	STRM	12 41 S	65 06 W	766	00	TAPAS SEE TEPAS	POPL	18 12 S	65 09 W	766	00
TANARUPO, RIO	STRM	12 41 S	65 06 W	766	04	TAPAS, RIO SEE TAPAG, RIO	STRM	13 46 S	63 39 W	766	00
TANCA SEE TANCA, CERRO	MT	17 17 S	67 41 W	766	00	TAPASILLA	POPL	21 39 S	65 59 W	766	01
TANCARE, CERRO	MT	16 10 S	69 04 W	766	01	TAPCA LOHA, QUEBRADA	STRM	22 01 S	66 52 W	766	01
TANZANEL, CERRO SEE TANCANG, CERRO	MT	16 10 S	69 04 W	766	00	TAPEDO SEE TAPADO	POPL	19 10 S	62 59 W	766	00
TANCANI	POPL	20 58 S	66 18 W	766	04	TAPENEMA	POPL	17 56 S	58 48 W	766	05
TANCANI	POPL	20 59 S	66 05 W	766	04	TAPERA SEE TAPERA PEZOE	POPL	15 07 S	60 27 W	766	00
TANCANI, QUEBRADA DE	STRM	20 53 S	66 06 W	766	01	TAPERA	POPL	18 22 S	58 15 W	766	04
TANGANI	POPL	19 01 S	67 25 W	766	04	TAPERA DE CONCEPCION	POPL	15 42 S	60 57 W	766	04
TANGATANGA	LCTY	19 39 S	68 35 W	766	01	TAPERA DE GUARAYOS	LCTY	13 26 S	62 10 W	766	02
TANGUIRA SEE TONGUIRA	POPL	17 49 S	68 27 W	766	00	TAPERA DE SANTIAGO SEE					
TANI	POPL	15 43 S	68 42 W	766	04	TAPERA SANTIAGO	POPL	17 35 S	60 52 W	766	00
TARIMPATA	POPL	16 45 S	67 48 W	766	01	TAPERA CO GUARAYOS SEE					
TANCA, CERRO	MT	17 17 S	67 41 W	766	03	TAPERA DE GUARAYOS	LCTY	13 26 S	62 10 W	766	00
TANTA	POPL	19 41 S	65 19 W	766	01	TAPERA DORADO	LCTY	13 10 S	63 47 W	766	04
TANTA CANCHA SEE CANCHA	POPL	19 41 S	65 18 W	766	00	TAPERA GUARAYOS SEE					
TANTA CANCHA SEE TANTA	POPL	19 41 S	65 19 W	766	00	TAPERA DE GUARAYOS	LCTY	13 26 S	62 10 W	766	00
TANTAYASI SEE TENTAYAPI	POPL	20 52 S	63 51 W	766	00	TAPERA PESOE SEE TAPERA PEZOE	POPL	15 07 S	64 27 W	766	00
TANHA SEE TANHA	POPL	19 52 S	67 43 W	766	00	TAPERA PEZOE	POPL	15 07 S	60 27 W	766	03
TAPACARI SEE TAPACARI, PROVINCIA	PROV	17 30 S	66 40 W	766	00	TAPERA QUEMADA	POPL	14 24 S	66 41 W	766	04
TAPACARI	POPL	17 31 S	66 36 W	766	05	TAPERAS	POPL	17 07 S	61 34 W	766	04
TAPACARI, PROVINCIA	PROV	17 30 S	66 40 W	766	03	TAPERAS SEE LAS TAPERAS	POPL	17 54 S	60 23 W	766	00
TAPACARI, RIO	STRM	17 37 S	66 15 W	766	04	TAPERAS	POPL	17 58 S	64 36 W	766	05
TAPACOLLO, CERRITO SEE						TAPERAS	POPL	18 21 S	63 28 W	766	05
TAPACOLLO, CERRO	MT	19 23 S	68 29 W	766	00	TAPERAS SANTIAGO	POPL	17 35 S	60 52 W	766	03
TAPACOLLO, CERRO (BOLIVIAS)						TAPERAS DE LA NAVIDAD	POPL	15 35 S	60 53 W	766	04
CERRITO TAPACOLLO (CHILE)	MT	19 23 S	68 29 W	766	04	TAPERATRISTE	POPL	15 38 S	61 34 W	766	04
TAPADO	POPL	19 10 S	62 59 W	766	04	TAPERA VIZCU SEE TAPERA VIZCU	POPL	13 12 S	62 14 W	766	00
TAPAGO	LCTY	10 34 S	66 16 W	766	03	TAPERA VIZCU	POPL	13 12 S	62 14 W	766	04
TAPAG, RIO	STRM	13 46 S	63 39 W	766	04	TAPERILLA	POPL	19 44 S	63 53 W	766	04
TAPANA SEE TUNANA	POPL	18 28 S	59 23 W	766	00	TAPERILLA, RIO	STRM	19 17 S	63 50 W	766	01
TAPANAGUIS SEE TARAAGUIS	POPL	17 43 S	59 13 W	766	00	TAPERILLAS SEE TAPERILLA	POPL	19 44 S	63 53 W	766	00
TAPANAGUIS SEE TARAAGUIS	POPL	17 43 S	59 13 W	766	00	TAPIA	POPL	18 46 S	60 14 W	766	04
TAPAQUICHA	POPL	21 31 S	67 54 W	766	05	TAPIA, SERBANIA DE	MT	18 21 S	57 45 W	766	04
TAPAQUICHA, CERRO	MT	21 31 S	67 58 W	766	04	TAPIAL	POPL	21 22 S	65 57 W	766	01
TAPARA	POPL	16 46 S	65 09 W	766	04	TAPIANTA, CERRO SEE					
TAPAROYA	POPL	20 02 S	63 36 W	766	04	TAPIANTA, CERRO	MT	19 56 S	58 27 W	766	00

TAPICAS SEE TAPICASA	POPL	21 05 5	65 47 W	766	00	TARACO	POPL	16 27 5	68 52 W	766	05
TAPICASA	POPL	21 05 5	65 47 W	766	01	TARACO GOLFO DE	BAY	16 30 5	68 54 W	766	05
TAPICHALLO	POPL	16 39 5	68 03 W	766	04	TARACOCA SEE TARACOTA	POPL	15 36 5	68 49 W	766	00
TAPICHALLO SEE TAPICHALLO	POPL	16 39 5	68 03 W	766	00	TARACOLLO	POPL	17 18 5	68 52 W	766	04
TAPICITO QUEBRADA SEE						TARACOTA	POPL	15 36 5	68 49 W	766	01
TAPICITO QUEBRADA	STRM	21 36 5	63 31 W	766	00	TARAGUA RIO SEE TACAMJA RIO	STRM	18 53 5	66 54 W	766	00
TATOT ESTACION SEE TATOT ESTACION	RSTA	18 22 5	59 41 W	766	00	TARAIRE	POPL	21 05 5	63 28 W	766	04
TAPUCHO	POPL	21 12 5	67 31 W	766	04	TARAIRE RIO	STRM	21 07 5	63 27 W	766	01
TAPURA	POPL	20 09 5	68 28 W	766	05	TARAITI RIO SEE TARAIRE RIO	STRM	21 07 5	63 27 W	766	00
TAPURI	POPL	15 02 5	68 44 W	766	04	TARANAGUIS	POPL	17 43 5	59 13 W	766	03
TAPURO RIO	STRM	15 07 5	68 40 W	766	01	TARANQUITI SEE TARINGUITI	POPL	21 26 5	63 09 W	766	00
TAPUJA	POPL	17 35 5	63 15 W	766	05	TARANI	POPL	15 40 5	68 45 W	766	01
TAPUJA QUEBRADA DE	STRM	19 35 5	63 11 W	766	01	TARAPAYA	POPL	19 30 5	65 49 W	766	05
TAPURE ISLA SEE TAQUIRE ISLA	ISL	16 18 5	68 49 W	766	00	TARAPO RIO	STRM	15 15 5	68 18 W	766	01
TAQUESI RIO SEE TAQUESI RIO	STRM	16 24 5	67 40 W	766	00	TARARA	POPL	18 37 5	65 43 W	766	04
TAQUESI	POPL	16 27 5	67 50 W	766	04	TARAREDA	POPL	19 34 5	63 52 W	766	04
TADUJ SEE TAQUESI RIO	STRM	16 24 5	67 40 W	766	00	TARAREDA SEE TATAREDA	POPL	21 50 5	63 37 W	766	00
TAQUESI ABA	PASS	16 28 5	67 52 W	766	04	TARATA SEE ESTEBAN ARCE PROVINCIA	PROV	17 40 5	66 00 W	766	00
TAQUESI NEVADO	MT	16 27 5	67 58 W	766	04	TARATA	POPL	15 36 5	60 44 W	766	02
TAQUESI NEVADO DE SEE						TARATA	POPL	17 37 5	66 01 W	766	05
TAQUESI NEVADO	MT	16 27 5	67 58 W	766	00	TARATA PROVINCIA SEE					
TAQUESI RIO	STRM	16 24 5	67 40 W	766	04	ESTEBAN ARCE PROVINCIA	PROV	17 40 5	66 00 W	766	00
TAQUI	POPL	12 36 5	68 25 W	766	04	TARAVICHAPI SEE TARNJACHAPI	POPL	18 12 5	66 27 W	766	00
TAQUILOMA	POPL	21 26 5	66 13 W	766	02	TARCANSI	POPL	17 28 5	68 06 W	766	01
TAQUIPAYA SEE TIQUIPAYA	POPL	17 21 5	66 14 W	766	00	TARCO RIO SEE TILCO RIO	STRM	18 44 5	68 15 W	766	00
TAQUIRE ISLA	ISL	16 18 5	68 49 W	766	01	TARECURE ARROYO	STRM	14 09 5	65 15 W	766	04
TAQUIRE ISLA DE SEE TAQUIRE ISLA	ISL	16 18 5	68 49 W	766	00	TAREIRA	POPL	19 40 5	63 36 W	766	05
TAQUITAJI	POPL	17 16 5	60 59 W	766	04	TAREJIRA SEE TAREJRA	LCTY	17 12 5	68 34 W	766	00
TARAMAYA	POPL	17 03 5	68 38 W	766	01	TAREJRA	LCTY	17 12 5	68 34 W	766	05
TARABCO	POPL	19 10 5	64 57 W	766	05	TAREJRE SEE TAREJRA	LCTY	17 12 5	68 34 W	766	00
TARABCO CADENA DE	MTS	17 10 5	64 58 W	766	04	TARENI RIO SEE TARENI RIO	STRM	13 47 5	67 25 W	766	00
TARABUJILLA RIO SEE						TARENI RIO	STRM	13 47 5	67 25 W	766	04
TARABUJILLO RIO	STRM	19 16 5	64 30 W	766	00	TAREPO SEE TONERA	LCTY	15 16 5	67 05 W	766	00
TARANGUILLO	POPL	19 17 5	64 30 W	766	04	TARQUAPI CERRO	MT	18 51 5	65 52 W	766	04
TARABUJILLO RIO	STRM	19 16 5	64 30 W	766	01	TARNJACHAPI	POPL	18 12 5	66 27 W	766	04
TARACA ALTA SEE TOPACA ALTA	POPL	18 13 5	66 58 W	766	03	TARI	POPL	15 56 5	66 44 W	766	01
TARACACA	MT	16 05 5	68 21 W	766	01	TARI QUEBRADA SEE TATI QUEBRADA	STRM	21 37 5	63 32 W	766	00
TARACACA CORDILLERA DE SEE											
TAJARA CORDILLERA DE	MTS	20 40 5	65 00 W	766	00						

TARICACHE	POPL	20 18 5	65 41 W	766	04	TARUPAQUI	POPL	17 06 5	60 56 W	766	04
TARICACHI SEE TARICACHE	POPL	20 18 5	65 41 W	766	00	TARUPAYO	POPL	21 16 5	64 00 W	766	05
TARIJA SEE						TARUPAYO SEE TARUPAYO, RIO	STRM	21 08 5	63 59 W	766	00
TARIJA, DEPARTAMENTO DE	DEPT	21 30 5	64 00 W	766	00	TARUPAYO SEE SUARURO, RIO	STRM	21 09 5	64 01 W	766	00
TARIJA	DEPT	21 31 5	64 45 W	766	05	TARUPAYO, RIO	STRM	21 08 5	63 59 W	766	01
TARIJA, DEPARTAMENTO DE	DEPT	21 30 5	64 00 W	766	03						
						TARUPAYO SEE TARUPAYO	POPL	21 18 5	64 00 W	766	00
TARIJA, RIO SEE						TARUQUIRI, CERRO	MT	20 21 5	66 38 W	766	01
GRANDE DE TARIJA, RIO	STRM	22 53 5	64 21 W	766	00	TARUYA	POPL	19 50 5	54 32 W	766	05
TARIJA, SERRANIA SEE						TARVO, RIO (SPANISH)	POPL	15 06 5	60 34 W	766	00
TARIJA, SERRANIA DE	MIS	22 35 5	64 53 W	766	00	RIO TURVO (PORTUGUESE)	STRM	14 47 5	61 03 W	766	05
TARIJA, SERRANIA DE	MIS	21 35 5	64 53 W	766	04						
TARIJA RIVER SEE						TASAPAMPA	POPL	19 19 5	65 16 W	766	05
GRANDE DE TARIJA, RIO	STRM	22 53 5	64 21 W	766	00	TASAPAMPA	POPL	19 47 5	64 32 W	766	04
TARIMACUA, SERRANIA	MT	20 08 5	63 14 W	766	01	TASEJARA, CERRO	MT	20 13 5	64 52 W	766	04
						TASNA SEE TAZNA	POPL	20 41 5	66 12 W	766	00
TARIMACUA, SERRANIA DE SEE						TASNA SEE TAZNA	POPL	20 41 5	66 22 W	766	00
TARIMACUA, SERRANIA	MT	20 08 5	63 14 W	766	00						
TARINGJITE SEE TARINGJITE	POPL	21 26 5	63 09 W	766	00	TASNA, CERRO SEE TAZNA, CERRO	MT	20 41 5	66 14 W	766	00
TARINGJITI	POPL	21 26 5	63 09 W	766	04	TASNA, QUEBRADA DE SEE					
TARIQUIA	POPL	22 00 5	64 29 W	766	05	TAZNA, QUEBRADA DE	STRM	20 53 5	65 57 W	766	00
TARIQUIA, RIO	STRM	22 00 5	64 27 W	766	02	TASAPALCA	POPL	20 50 5	65 58 W	766	04
						TASAPALCA	POPL	20 52 5	65 57 W	766	04
TARISQUIA	POPL	15 59 5	68 39 W	766	01	TASUAMA	LCTY	16 05 5	60 34 W	766	04
TARNA	POPL	21 46 5	66 38 W	766	01						
TARONA	POPL	18 00 5	65 34 W	766	04	TATAITI	POPL	19 38 5	63 31 W	766	04
TAROPAL	POPL	14 12 5	66 41 W	766	04	TATAITI- PLANOS DE	PLA	19 37 5	63 29 W	766	01
TARQUE SEE TORQUE	POPL	22 01 5	67 27 W	766	00	TATAQUIGA	POPL	19 54 5	63 34 W	766	04
						TATARENDA	POPL	19 12 5	63 32 W	766	04
TARQUE, CERRO SEE IDOLIE, CERRO	MT	22 07 5	67 33 W	766	00	TATARENDA	POPL	21 50 5	63 37 W	766	03
TARQUI SEE TOPOJI	POPL	17 28 5	68 32 W	766	00						
TARTAGAL	POPL	20 24 5	63 29 W	766	01	TATA SABALLA, CERRO SEE					
TARTANAL SEE TARTAGAL	POPL	20 24 5	63 29 W	766	00	TATA SABAYA, CERRO DE	MT	19 08 5	68 33 W	766	00
TARUCA SEE TATUCA	POPL	20 09 5	66 12 W	766	00	TATA SABAYA, CERRO DE	MT	19 08 5	68 33 W	766	04
						TATA SABAYA, RENAZO SEE					
TARUCACHI SEE TARICACHE	POPL	20 18 5	65 41 W	766	00	TATA SABAYA, CERRO DE	MT	19 08 5	68 31 W	766	00
TARUCAMI	POPL	17 31 5	69 02 W	766	02	TATASI	POPL	21 10 5	66 08 W	766	05
TARUCOLLO	POPL	17 25 5	69 19 W	766	04	TATASIRI SEE TACACHIRA	POPL	16 31 5	68 17 W	766	00
TARUJUMANA, RIO	STRM	16 52 5	67 38 W	766	02						
TARUMA	POPL	14 46 5	61 46 W	766	04	TATI, QUEBRADA	STRM	21 37 5	63 32 W	766	02
						TATICITO, QUEBRADA	STRM	21 36 5	63 31 W	766	01
TARUMA	POPL	18 05 5	63 27 W	766	05	TATITACOLLO, CERRO SEE					
TARUMA	POPL	18 33 5	63 05 W	766	04	TATITACOLLO, CERRO	MT	13 19 5	69 14 W	766	00
TARUMACA SEE TOTOMACA	POPL	18 04 5	58 55 W	766	00						

TATITOCOLLO, CERRO	MT	17 19 S	69 14 W	766	01	TAZA	POPL	20 41 S	66 22 W	766	04
TATITU COLLO, CERRO SEE						TAZNA, CERRO	MT	20 41 S	66 14 W	766	04
TATITOCOLLO, CERRO	MT	17 19 S	69 14 W	766	00	TAZNA, QUEBRADA DE	STRM	20 53 S	65 57 W	766	01
TATU, ARROYO	STRM	12 50 S	65 35 W	766	04	TEACOTA, RIO	STRM	16 43 S	67 25 W	766	01
TATUCA	POPL	20 09 S	66 12 W	766	05	TECOYA	POPL	19 30 S	65 26 W	766	04
TATULA	POPL	20 54 S	65 46 W	766	01						
						TECOYA, CERROS	MTS	19 30 S	65 28 W	766	01
TAJACANAYO, QUEBRADA DE SEE						TECOYA, RIO	STRM	19 20 S	65 26 W	766	01
TAJACANAYO, QUEBRADA DE	STRM	20 20 S	66 06 W	766	00	TECSARA, PAMPA DE SEE					
TAJANAQUIS SEE TARANAQUIS	POPL	17 43 S	59 13 W	766	00	TAJAZARA, PAMPA DE	PHPA	21 40 S	65 05 W	766	00
TAJKA	POPL	17 17 S	67 23 W	766	02	TEJAZARA	POPL	11 00 S	67 09 W	766	04
TAJKA	POPL	17 23 S	65 36 W	766	04	TEJAMIASI	POPL	18 55 S	65 06 W	766	04
TAJUCAS	POPL	17 52 S	60 40 W	766	04						
						TEJAMUCHI, RIO SEE TEJAMUCHI, RIO	STRM	14 10 S	60 58 W	766	00
TAJUAJ	POPL	19 26 S	68 21 W	766	04	TEJAS	POPL	19 07 S	64 40 W	766	05
TAJURO	POPL	20 30 S	66 29 W	766	02	TEJA TAMBO	POPL	19 31 S	65 40 W	766	02
TAVI SEE TARI	POPL	15 56 S	68 44 W	766	00	TEJENES SEE LAS JEJENIS	POPL	18 31 S	60 52 W	766	00
TAVOLA, RIO SEE TAYOTA, RIO	STRM	16 06 S	66 01 W	766	00	TEJERI SEE TAJARA	POPL	16 10 S	68 45 W	766	00
TAYA SEE TAMJA	POPL	13 58 S	67 59 W	766	00						
						TEJERIA SEE TAJARA	POPL	16 10 S	68 45 W	766	00
TAZARA, ALTO DE SEE						TEJIBOS SEE TAJIBOS	POPL	16 55 S	62 16 W	765	00
TAJAZARA, ALTO DE	MT	21 36 S	65 05 W	766	00	TEJAMAYO	POPL	21 06 S	64 19 W	766	01
TAZARA, CERRO DE SEE						TEJAMUNTA	POPL	21 20 S	64 09 W	766	01
TAJAZARA, CERRO DE	MT	21 55 S	65 02 W	766	00	TELCAN	POPL	21 25 S	65 37 W	766	02
TAZARA, LAGUNAS DE											
TAJAZARA, LAGUNAS DE	LAES	21 42 S	65 02 W	766	00	TELEFONO	POPL	11 13 S	67 43 W	766	04
TAZARA, PAMPA DE SEE						TELEIRA SEE TALEIRA	POPL	17 12 S	68 36 W	766	00
TAJAZARA, PAMPA DE	PHPA	21 40 S	65 05 W	766	00	TELLATA SEE TELATA	POPL	16 35 S	68 14 W	766	00
TATARAT	POPL	15 08 S	69 42 W	766	04	TELMO, QUEBRADA SEE					
						SAN TELMO, QUEBRADA	STRM	22 33 S	64 18 W	766	00
TATARENDITA SEE TARARENDIA	POPL	19 34 S	63 52 W	766	00	TELUCAYO	POPL	21 04 S	65 57 W	766	01
TAYASIGUA	POPL	19 55 S	63 47 W	766	04						
TAYASIMUA	POPL	20 03 S	63 50 W	766	04	TELUCAYOL SEE TELUCAYO	POPL	21 04 S	65 57 W	766	00
TAYASURANCA	POPL	21 41 S	62 56 W	766	04	TEMBLADERAS	POPL	18 19 S	64 01 W	766	04
TAYATASA	POPL	17 47 S	66 06 W	766	04	TEMBLADERAS	LCTY	19 38 S	64 04 W	765	04
						TEMBLADERAS SEE					
TAYOTA, RIO	STRM	15 42 S	65 29 W	766	05	TEMBLADERAS, QUEBRADA	STRM	18 05 S	64 06 W	766	00
TAYOTA, RIO	STRM	16 06 S	66 01 W	766	01	TEMBLADERAS, ABRA	PASS	19 39 S	64 04 W	766	04
TAYOT	POPL	18 22 S	59 41 W	766	04						
TAYOT, ESTACION	RSTA	18 22 S	59 41 W	766	03	TEMBLADERAS, QUEBRADA	STRM	18 05 S	64 06 W	766	05
TAYPIPLATA	POPL	15 50 S	67 34 W	766	05	TEMBLADERAS, RIO SEE					
						TEMBLADERAS, QUEBRADA	STRM	18 05 S	64 06 W	766	00
TAYSURANCA SEE TAYASURANCA	POPL	21 41 S	62 56 W	766	00	TEMBONI SEE ITEMBEMI	POPL	19 25 S	63 22 W	766	00
TAZNA	POPL	20 41 S	66 12 W	766	02	TEMPLO	POPL	17 31 S	67 29 W	766	03

TEMPORAL GRANDE	AREA	18 56 S	64 15 W	766	04	TEYO SEE EL TEYU	POPL	21 49 S	62 53 W	766	00
TENAZA, CERRO	HT	20 40 S	68 25 W	764	01	TEYOTA, CUESTA SEE TEOYOTA, CUESTA	HILL	18 18 S	64 33 W	766	00
TENCLANI SEE TENDAN,	POPL	18 34 S	67 55 W	765	00	TEYU SEE EL TEYU	POPL	21 49 S	62 53 W	766	00
TENDARI	POPL	18 34 S	67 55 W	766	03	THUNAYU	POPL	19 34 S	64 06 W	766	01
TENERIA	POPL	16 54 S	67 36 W	766	04	THUNIPA, VOLCAN SEE TUNUPA, CERRO	HT	18 50 S	67 40 W	766	00
TENIENTE BULLAIN	POPL	17 58 S	67 01 W	766	02	TIACALA	POPL	18 15 S	67 07 W	766	04
TENSACO	POPL	15 22 S	68 45 W	766	01	TIACALA	POPL	19 43 S	65 18 W	766	01
TENTAYAPI	POPL	20 52 S	63 51 W	766	05	TIACIA	POPL	20 54 S	63 43 W	766	04
TEPONTE	POPL	15 27 S	67 48 W	766	04	TIACOLA, LAGUNA SEE					
TEYOTA, CUESTA	HILL	18 18 S	64 33 W	766	01	TIACOTA, LAGUNA	LAKE	17 03 S	67 26 W	766	00
TEYOTE, CUESTA SEE TEOYOTA, CUESTA	HILL	18 18 S	64 33 W	766	00	TIACOTA, LAGUNA	LAKE	17 03 S	67 26 W	766	01
TEPAS	POPL	18 12 S	65 09 W	766	04	TIAMARACO SEE TIAMARACU	POPL	16 33 S	68 42 W	766	00
TEQUEJE, RIO	STRM	13 46 S	67 22 W	766	05	TIAMARACU	POPL	16 33 S	68 42 W	766	05
TEQUEO, RIO SEE TEQUEJE, RIO	STRM	13 46 S	67 22 W	766	00	TIAMARACU, RIO	STRM	16 34 S	68 50 W	766	04
TEREBINTO SEE TEREVINTO	POPL	17 43 S	63 23 W	766	00	TIAMARI SEE TIAMARI	POPL	15 34 S	68 04 W	766	00
TEREO	LCTY	10 56 S	66 03 W	766	03	TIAPA POROMA	POPL	15 30 S	67 52 W	766	01
TEREVINTO	POPL	17 43 S	63 23 W	766	04	TIARA, CERRO	HT	15 59 S	68 27 W	766	01
TERNERO MUERTO	POPL	18 40 S	58 53 W	766	05	TIASA	POPL	18 24 S	67 25 W	766	04
TERRADO, QUEBRADA	STRM	19 18 S	65 20 W	766	01	TIATA	POPL	20 32 S	65 34 W	766	02
TERRAZAS	POPL	17 57 S	63 06 W	766	04	TIBIA, ARROYO	STRM	11 35 S	67 16 W	766	04
TERRAZAS	POPL	19 35 S	63 42 W	766	04	TIBIO, ARROYO SEE TIBIA, ARROYO	STRM	11 35 S	67 16 W	766	00
TERRONES	POPL	22 47 S	64 21 W	766	02	TIBUINTO	POPL	21 33 S	67 30 W	766	01
TETA, CERRO	HT	17 43 S	64 03 W	766	04	TICALO SEE TICAYA	POPL	19 39 S	67 25 W	766	00
TETA, CERRO	HT	21 15 S	64 21 W	766	01	TICABLAYA	POPL	15 47 S	68 46 W	766	02
TETA, QUEBRADA	STRM	17 44 S	64 02 W	766	04	TICANORE	POPL	15 26 S	68 54 W	766	02
TETILLA, CERRO	HT	18 31 S	64 52 W	766	04	TICANORI SEE TICANORE	POPL	15 26 S	68 54 W	766	00
TETILLA, CERRO	HT	19 55 S	68 27 W	766	02	TICANOMA	POPL	18 02 S	64 23 W	766	05
TETILLACHUTU, CERRO DE SEE						TICANOMA ALTA	POPL	18 05 S	64 21 W	766	01
TETILLACHUTU, CERRO	HT	18 08 S	67 41 W	766	00	TICANOMA PALSÁ SEE PUEBLITO	POPL	18 04 S	64 22 W	766	00
TETILLACHUTU, CERRO	HT	18 08 S	67 41 W	766	04	TICANOMO, RIO	STRM	17 57 S	64 23 W	766	04
TETILLAS, CERRO SEE TETILLA, CERRO	HT	19 55 S	68 27 W	766	00	TICAOPA	POPL	17 55 S	67 39 W	766	05
TETIVIOMA, CERRO SEE						TICAPATA	POPL	15 34 S	69 16 W	766	01
TETIVILLA, CERRO	HT	19 43 S	64 12 W	766	00	TICATA	POPL	15 46 S	68 41 W	766	02
TETIVILLA, CERRO	HT	19 43 S	64 12 W	766	01	TICA-TICA	POPL	20 11 S	64 21 W	766	05
TETIVILLA, CERRO DE SEE						TICATICAMBELONA	POPL	21 08 S	64 26 W	766	04
TETIVILLA, CERRO	HT	19 43 S	64 12 W	766	00	TICATA	POPL	19 39 S	65 25 W	766	01
TEUCÁ, RIO	STRM	13 43 S	63 39 W	766	04	TICAYOC SEE JILCAYOC	LCTY	21 37 S	64 42 W	766	00
TEXAS	POPL	17 37 S	63 10 W	766	04						

TICHUELAS	POPL	14 26 S	62 48 W	766	04						
TICO SEE TINGO	POPL	16 34 S	67 36 W	766	00	TEJACA+ CACHUELA SEE					
TICO SEE TICO, RIO	STRM	15 04 S	64 43 W	766	00	LAJES+ CACHUELA					
TICO, RIO	STRM	15 04 S	64 43 W	766	04	TEJANICHE, RIO	FALL	10 26 S	65 23 W	766	00
TIGRASCA SEE TIGPASCAS	POPL	17 48 S	65 59 W	766	00	TEJARA	STRM	16 10 S	64 58 W	766	04
						TEJURASCA SEE TIGRASCA	POPL	16 49 S	67 46 W	766	04
						TEJURATA	POPL	17 48 S	65 59 W	766	00
							POPL	16 48 S	67 48 W	766	03
TIQUARAL, CERRO SEE											
TIQUARAL, CERRO	HT	15 35 S	67 16 W	766	00	TIJURICO	POPL	16 55 S	64 55 W	766	04
TIUCCHA	POPL	19 37 S	63 52 W	766	04	TIKIARA	POPL	17 29 S	68 14 W	766	01
TIUCCHA	POPL	20 28 S	64 04 W	766	04	TILATA	POPL	16 35 S	68 14 W	766	01
TIUCCHA, RIO	STRM	19 37 S	63 51 W	766	01	TILATO, RIO	STRM	16 12 S	67 56 W	766	04
TIUCHE SEE TIUCCHA	POPL	20 28 S	64 04 W	766	00	TILLA	POPL	20 52 S	68 18 W	766	05
TIUCDO	POPL	15 16 S	67 35 W	766	01	TILLA, AGUADA SEE TILLA, AGUADA DE	SPRG	20 52 S	68 18 W	766	00
TIUCDO, RIO	STRM	15 15 S	67 35 W	766	01	TILLA, AGUADA DE	SPRG	20 52 S	68 18 W	766	01
TIUCNA SEE TIUCCHA	POPL	20 28 S	64 04 W	766	00	TIM SEE TIMBOYPAMPA	POPL	19 55 S	63 56 W	766	00
TIENDAPATA	POPL	16 58 S	67 33 W	766	02	TIMBAY SEE TIMBOY	POPL	19 56 S	63 57 W	766	00
TIENDITA SEE LA TIENDITA	POPL	22 08 S	64 42 W	766	00	TIMBAY SEE TIMBOY	POPL	20 45 S	63 23 W	766	00
TIERRAS NUEVAS	POPL	17 48 S	64 54 W	766	04	TIMBAYCITO, ABRA SEE					
TIERRAS NUEVAS	POPL	10 29 S	63 54 W	766	04	TIMBOYCITO, ABRA	PASS	21 16 S	63 37 W	766	00
TIESA SEE TIASA	POPL	18 24 S	67 25 W	766	00	TIMBOY	POPL	19 19 S	63 19 W	766	04
TIESTOTA SEE TIESTOTA, RIO	STRM	16 03 S	65 58 W	766	00	TIMBOY	POPL	19 56 S	63 13 W	766	04
TIESTOTA, RIO	STRM	16 03 S	65 58 W	766	04	TIMBOY	POPL	19 56 S	63 57 W	766	04
						TIMBOY	POPL	20 45 S	63 23 W	766	04
TIGRASCA	POPL	17 48 S	65 59 W	766	01	TIMBOY	POPL	21 08 S	64 04 W	766	05
TIGRE, ARROYO SEE TIGRE, ARROYO	STRM	11 15 S	65 23 W	766	00	TIMBOY	POPL	21 35 S	63 34 W	766	04
TIGRE, ARROYO	STRM	11 15 S	65 23 W	766	05	TIMBOY	POPL	21 50 S	64 27 W	766	04
TIGRE, CANON DEL	GRSE	19 17 S	63 47 W	766	01	TIMBOY	LCTY	21 36 S	63 43 W	766	01
TIGRE, PAMPA DEL	PNPA	19 20 S	63 46 W	766	04	TIMBOY, QUEBRADA	STRM	21 30 S	63 44 W	766	01
TIGRE, QUEBRADA	STRM	21 31 S	63 36 W	766	04	TIMBOY, QUEBRADA	STRM	21 34 S	63 29 W	766	04
TIGRE, PATA	POPL	14 25 S	64 21 W	766	05	TIMBOYCITO, ABRA	PASS	21 16 S	63 37 W	766	02
TIGRES, ARROYO	STRM	10 42 S	67 21 W	766	04	TIMBOYPAMPA	POPL	19 55 S	63 56 W	766	01
TIGUIMAYA SEE TIQUIMAYA	POPL	15 51 S	68 45 W	766	00	TIMUSA SEE TIMUSI	POPL	15 36 S	68 49 W	766	00
TIGUIMAYA SEE TIQUIMAYA	POPL	15 51 S	68 45 W	766	00	TIMUSE SEE TIMUSI	POPL	15 36 S	68 49 W	766	00
TIQUIPA	POPL	20 55 S	63 26 W	766	05	TIMUSI	POPL	15 36 S	68 49 W	766	03
TINI TINI	LCTY	14 56 S	68 49 W	766	02	TIMUSI	POPL	15 42 S	68 55 W	766	05
TINI-TINI SEE TINI TINI	LCTY	14 56 S	68 49 W	766	00	TIMUSI, ABRA	PASS	15 47 S	68 54 W	766	04
TINJACANA	LCTY	19 14 S	65 03 W	766	04	TINAELOHA	POPL	21 29 S	66 46 W	766	04
TINU CASAY, CERRO	HT	21 05 S	67 23 W	766	01	TINCANA, CERRO	HT	21 42 S	65 09 W	766	04
TINRAYO SEE TINUMAYU	POPL	14 34 S	64 08 W	766	00	TINCUTA	POPL	21 56 S	65 16 W	766	04

TINCUYA, ABRA	PASS	21 55 S	65 14 W	766	04	TIOQUERANI, CERRO SEE					
TINCUYA, RIO	STRM	21 52 S	65 24 W	766	04	TIOQUERANI, CERRO	HT	17 40 S	69 12 W	766	00
TINCUYO, RIO SEE TINCUYA, RIO	STRM	21 52 S	65 24 W	766	00	TIOQUILPA SEE TIOQUILPAYA	POPL	17 06 S	66 47 W	766	00
TINGAPUJUNO, CERRO SEE						TIOQUILPAYA	POPL	17 06 S	66 47 W	766	01
TUNGAPUJUNO, CERRO	HT	19 52 S	68 25 W	766	00	TIOQUIWANI	LCTY	16 11 S	68 05 W	766	01
TINGUIPAYA	POPL	19 11 S	65 51 W	766	04	TIOQUIMAYA	POPL	15 51 S	68 45 W	766	02
TINGUIPAYA SEE TIOQUIPAYA	POPL	17 21 S	66 14 W	766	00	TIOQUINA	POPL	16 13 S	68 52 W	766	02
TINGUIPAYA SEE TINGUIPAYA	POPL	19 11 S	65 51 W	766	00	TIOQUINA SEE TIOQUINA, CERRO	HT	16 12 S	68 51 W	766	00
TINTA	POPL	17 55 S	67 15 W	766	04	TIOQUINA, CERRO	HT	16 12 S	68 51 W	766	05
TINTA SEE TIATA	POPL	20 32 S	65 34 W	766	00	TIOQUINA, ESTRECHO SEE					
TINTE, ABRA	PASS	22 37 S	67 02 W	766	04	TIOQUINA, ESTRECHO DE	STR	16 13 S	68 51 W	766	00
TINTE, ABRA DE SEE TINTE, ABRA	PASS	22 37 S	67 02 W	766	00	TIOQUINA, ESTRECHO DE	STR	16 13 S	68 51 W	766	05
TINTE, CERRO	HT	22 40 S	67 02 W	766	04	TIOQUIPAYA	POPL	17 21 S	66 14 W	766	04
TINTE HILL SEE TINTE, CERRO	HT	22 40 S	67 02 W	766	00	TIOQUIRA SEE TIOQUIRIA	POPL	17 31 S	66 35 W	766	00
TINTILAYA SEE OBISPO BOSQUE	POPL	15 41 S	68 45 W	766	00	TIOQUIRANI, CERRO	HT	17 42 S	69 12 W	766	04
TIN-TIN	POPL	18 01 S	65 25 W	766	03	TIOQUIRIA	POPL	17 31 S	66 35 W	766	01
TINTIN	LCTY	15 55 S	68 05 W	766	02	TIRABOBO	POPL	20 04 S	63 54 W	766	01
TIN-TIN, ESTACION	RSTA	18 01 S	65 25 W	766	04	TIRABOBO SEE TIRABOBO	POPL	20 04 S	63 54 W	766	00
TIN-TIN, QUEBRADA	STRM	18 02 S	65 25 W	766	01	TIRANI	POPL	20 51 S	66 15 W	766	04
TINTINI SEE TINTIN	LCTY	15 55 S	68 05 W	766	00	TIRAPATA SEE TICAPATA	POPL	15 34 S	69 16 W	766	00
TINTO SEE EL TINTO	POPL	17 37 S	61 31 W	766	00	TIRAQUE	POPL	17 25 S	65 43 W	766	04
TIONATO, ALTOS DE	HTS	19 56 S	64 16 W	766	04	TIRAQUE	POPL	17 37 S	65 04 W	766	05
TIOPONIA SEE TEOPONTE	POPL	15 27 S	67 48 W	766	00	TIRAQUE, CORDILLERA SEE					
TIPABAÑADO	POPL	18 03 S	64 56 W	766	01	TIRAQUE, CORDILLERA DE	HTS	17 24 S	60 30 W	766	00
TIPACKASA	POPL	19 45 S	64 31 W	766	04	TIRAQUE, CORDILLERA DE	HTS	17 24 S	65 30 W	766	04
TIPAJARA	POPL	18 08 S	65 15 W	766	04	TIRAQUE CHICO SEE TIRAQUE	POPL	17 25 S	65 43 W	766	00
TIPAKASA SEE TIPACKASA	POPL	19 45 S	64 31 W	766	00	TIRAQUE CHICO SEE TIRAQUE	POPL	17 37 S	65 04 W	766	00
TIPAÑADO SEE TIPABAÑADO	POPL	18 03 S	64 56 W	766	00	TIRAQUECITO SEE TIRAQUE	POPL	17 37 S	65 04 W	766	00
TIPANI SEE TIPUANI	POPL	20 30 S	64 31 W	766	00	TIRARA SEE TIRATA	POPL	17 52 S	68 38 W	766	00
TIPAPAMPA	POPL	18 20 S	65 11 W	766	04	TIRARANI	POPL	16 59 S	69 00 W	766	04
TIPAS SEE TEPAS	POPL	18 12 S	65 09 W	766	00	TIRASCA	POPL	16 19 S	68 41 W	766	02
TIPATIPA	POPL	19 38 S	64 56 W	766	04	TIRATA	POPL	16 48 S	67 49 W	766	03
TIPUANI	POPL	15 33 S	68 00 W	766	05	TIRATA	POPL	16 51 S	67 46 W	766	02
TIPUANI SEE ACHILA	POPL	15 48 S	68 04 W	766	00	TIRATA	POPL	17 52 S	68 38 W	766	05
TIPUANI	POPL	18 09 S	65 53 W	766	04	TIRATA	POPL	18 18 S	67 31 W	766	05
TIPUANI	POPL	20 30 S	64 31 W	766	01	TIRATERA	POPL	18 40 S	68 08 W	766	04
TIPUANI, RIO	STRM	15 27 S	67 51 W	766	05	TIRCO	POPL	16 54 S	67 34 W	766	02
						TIRIJANI	POPL	16 52 S	67 48 W	766	02

TIRINA											
TIRIPUJIO	POPL	18 43 S	66 05 W	766	04	TIUPAMPA	POPL	29 17 S	65 27 W	766	02
TIRIPUJIO	POPL	16 07 S	67 56 W	766	02	TIUPAMPA	POPL	19 52 S	65 04 W	766	01
TIRIPUJIO	POPL	16 46 S	68 12 W	766	04	TIUPONTE	POPL	15 27 S	67 48 W	766	00
TIRIPUJO SEE TIRIPUJIO	POPL	16 02 S	67 56 W	766	00	TIVINA	POPL	17 54 S	67 58 W	766	04
TIRIRI SEE TITIRI	POPL	17 20 S	68 40 W	766	00	TIVARU, AGUADA	SPRG	20 49 S	68 28 W	766	00
						TIVURU, AGUADA					
TIRISPAYA	POPL	19 18 S	65 26 W	766	05	TOAMALLUNA	SPRG	20 49 S	68 28 W	766	01
TIRISPAYA, RIO	STRM	19 25 S	65 24 W	766	01	TOAMALLUNA	POPL	18 30 S	66 59 W	766	00
TIRITA SEE TIRATA	POPL	16 48 S	67 49 W	766	00	TOBORACHI	POPL	18 43 S	62 46 W	766	04
TIRJARI	POPL	16 47 S	67 50 W	766	01	TOBORACHI	POPL	14 35 S	61 58 W	766	04
TIRNA	POPL	15 53 S	67 49 W	766	01	TOBORACHI	POPL	18 43 S	62 46 W	766	00
						TOBORACHI					
TIRNA, RIO	STRM	15 53 S	67 51 W	766	01	TOBORACHI	POPL	19 05 S	62 21 W	766	04
TIRNOYO	POPL	20 13 S	64 57 W	766	04	TOCA	POPL	18 59 S	64 57 W	766	04
TIRU-CUCU SEE TUPU-CUCU	POPL	14 23 S	67 29 W	766	00	TOCAMAJARA	POPL	15 24 S	67 40 W	766	04
TIRUIRA SEE TIGUIRIA	POPL	17 31 S	66 35 W	766	00	TOCAMAJARA	POPL	11 35 S	68 29 W	766	04
TISCA VILAGUE SEE MISCAMJILAGUE	POPL	16 31 S	68 44 W	766	00	TOCAMAJARA	POPL	11 35 S	68 29 W	766	00
						TOCAMAJARA					
TISINIRI	POPL	17 03 S	68 38 W	766	01	TOCANOLA	LCTY	19 51 S	65 13 W	766	01
TISURI	POPL	21 10 S	65 44 W	766	01	TOCARI	POPL	20 13 S	64 14 W	766	02
TITMAYA SEE ISHMAYA	POPL	19 39 S	67 56 W	766	00	TOCARJI	POPL	20 13 S	64 14 W	766	05
TITICACA SEE TITICACA, LAGO	LAKE	15 48 S	69 24 W	766	00	TOCASU, RIO	STRM	13 35 S	68 03 W	766	05
TITICACA, ISLA SEE						TOCCO	POPL	21 56 S	66 27 W	766	01
TITICACA, ISLA DE	ISL	16 01 S	69 10 W	766	00						
TITICACA, ISLA DE	ISL	16 01 S	69 10 W	766	05	TOCHACOCU, ABRA	PASS	19 31 S	65 22 W	766	04
TITICACA, LAGO	LAKE	15 48 S	69 24 W	766	05	TOCLA	POPL	20 46 S	65 47 W	766	05
TITICACA, LAGO DE SEE						TOCO	POPL	16 21 S	62 04 W	766	04
TITICACA, LAGO	LAKE	15 48 S	69 24 W	766	00	TOCO	POPL	17 37 S	65 54 W	766	05
TITICACA, LAGUNA SEE TITICACA, LAGO	LAKE	15 48 S	69 24 W	766	00	TOCO, ESTACION	RSTA	17 37 S	65 55 W	766	04
TITICACA, LAGUNA DEL SEE											
TITICACA, LASO	LAKE	15 48 S	69 24 W	766	00	TOCALLA	POPL	17 50 S	66 08 W	766	04
						TOCILE, RIO	STRM	15 55 S	68 10 W	766	01
TITICACA, LAKE SEE TITICACA, LAGO	LAKE	15 48 S	69 24 W	766	00	TOCONECHI	POPL	17 25 S	62 55 W	766	04
TITICACA DE SOL, ISLA DE SEE						TOCONA, CERRO	HT	22 05 S	67 06 W	766	00
TITICACA, ISLA DE	ISL	16 01 S	69 10 W	766	00	TOCONCO, CERRO	HT	22 05 S	67 06 W	766	04
TITINOYO	POPL	21 35 S	65 46 W	766	03						
TITIJOTOC SEE TITINOYO	POPL	21 35 S	65 46 W	766	00	TOCONTACA	LCTY	19 43 S	65 53 W	766	05
TITIRI	POPL	17 18 S	67 50 W	766	04	TOCOPAMPA	POPL	20 02 S	62 55 W	766	04
						TOCORANI	POPL	16 15 S	67 21 W	766	00
TITIRI	POPL	17 20 S	68 40 W	766	01	TOCORANI	POPL	16 42 S	69 09 W	766	02
TITIRI, CERRO	POPL	18 23 S	68 23 W	766	05	TOCORANI	POPL	16 44 S	66 32 W	766	04
TITUNYO SEE TITUNAYU	HT	18 23 S	63 28 W	766	04						
	POPL	19 34 S	64 08 W	766	00	TOCORANI	POPL	16 59 S	68 09 W	766	00
						TOCORONI	POPL	16 15 S	67 21 W	766	04

TOCORPURI SEE TOCORPURI, CERROS DE	HIS	22 26 S	67 55 W	766	06	TOFLICA	POPL	21 28 S	65 37 W	766	01
TOCORPURI, CERRO SEE						TOFLICA SEE TOFLICA	POPL	21 29 S	65 37 W	766	00
TOCORPURI, CERROS DE	HIS	22 26 S	67 55 W	766	00	TOGUA	POPL	20 32 S	68 26 W	766	05
TOCORPURI, CERROS DE	HIS	22 26 S	67 55 W	766	04	TOGUA, CERRO	HT	20 29 S	68 25 W	766	07
TOCOS SANTOS, ARROYO SEE						TOGUA, PAMPA DE	PHPA	26 31 S	68 28 W	766	04
TOCOS SANTOS, ARROYO	STRM	11 06 S	66 28 W	766	00	TOGUA, SALAR DE	SALT	20 31 S	68 28 W	766	01
TOCOTACAPE SEE TOCOTOCARE	POPL	22 18 S	67 52 W	766	00	TOGUACOMUMA SEE TAGUACOMUMO	POPL	19 43 S	65 45 W	766	00
TOCOTOCARE	POPL	22 18 S	67 52 W	766	05	TOIPAC SEE TOIPACA, CERRO	HT	21 53 S	66 35 W	766	00
TOCOTOCARE, CERROS DE	HIS	22 13 S	67 56 W	766	04	TOIPACA, CERRO	HT	21 53 S	66 35 W	766	04
TOCOTOCO	POPL	17 47 S	65 04 W	766	04	TUJMA, RIO SEE TUJMA, RIO	STRM	17 54 S	65 17 W	766	00
TOCOTOCONI	POPL	15 45 S	68 47 W	766	04						
TOCTORA	POPL	20 59 S	65 44 W	766	04	TOJO	POPL	21 46 S	65 19 W	766	05
TOCTORA, RIO	STRM	20 50 S	65 41 W	766	02	TOJOS SEE LOS TOJOS	POPL	21 55 S	63 24 W	766	00
TOCOS SANTOS, RIO SEE						TOJRALOMA, CERRO	HT	20 21 S	66 43 W	766	01
TOCOS SANTOS, RIO	STRM	19 02 S	68 37 W	766	00	TOJRAPALCA	POPL	20 15 S	66 27 W	766	04
TOCO SANTOS SEE TOCOS SANTOS	POPL	11 16 S	65 46 W	766	00	TOKIO	POPL	11 05 S	69 16 W	766	05
TOCO SANTOS SEE TOCOS SANTOS	POPL	15 42 S	69 05 W	766	00	TOLA	POPL	15 52 S	67 38 W	766	01
TOCOS SANTOS	POPL	11 01 S	66 44 W	766	04	TOLA	POPL	19 04 S	68 30 W	766	05
TOCOS SANTOS	POPL	11 16 S	65 46 W	766	04	TOLACHAMUI, RIO SEE TOLACHAMUI, RIO	STRM	15 48 S	68 05 W	766	00
TOCOS SANTOS	POPL	12 29 S	66 52 W	766	05	TOLACHAMUI, RIO	STRM	15 48 S	68 05 W	766	02
TOCOS SANTOS	POPL	13 15 S	63 45 W	766	04	TOLACHAMAYO, RIO	STRM	21 17 S	66 51 W	766	01
TOCOS SANTOS	POPL	14 01 S	63 18 W	766	04	TOLACHURO, CERRO	HT	16 53 S	69 15 W	766	04
TOCOS SANTOS	POPL	14 35 S	64 28 W	766	04	TOLACICA	POPL	17 20 S	67 53 W	766	02
TOCOS SANTOS	POPL	14 39 S	62 48 W	766	04	TOLACIRCO SEE TOLACICA	POPL	17 20 S	67 53 W	766	00
TOCOS SANTOS	POPL	15 38 S	60 39 W	766	04	TOLACOLLO SEE CAPILLA TOLACOLLO	POPL	17 14 S	69 33 W	766	00
TOCOS SANTOS	POPL	15 42 S	69 05 W	766	03	TOLAHORCKO, CERRO	HT	19 27 S	64 07 W	766	04
TOCOS SANTOS	POPL	15 53 S	63 04 W	766	04	TOLAHORCO SEE TOLAHORCKO, CERRO	HT	19 27 S	64 07 W	766	00
TOCOS SANTOS	POPL	16 48 S	65 08 W	766	05	TOLAHJACO, RIO	STRM	21 16 S	66 36 W	766	02
TOCOS SANTOS	POPL	19 02 S	68 46 W	766	05	TOLAJA	POPL	17 34 S	66 46 W	766	04
TOCOS SANTOS	POPL	21 42 S	67 08 W	766	05	TOLAJAMJIRA	POPL	18 24 S	68 33 W	766	04
TOCOS SANTOS, ARROYO	STRM	10 31 S	66 53 W	766	04	TOLALACA SEE TOLATACA	POPL	17 56 S	68 46 W	766	00
TOCOS SANTOS, ARROYO	STRM	11 06 S	66 28 W	766	04	TOLAMAYO	POPL	21 09 S	66 13 W	766	01
TOCOS SANTOS, CERRO	HT	21 44 S	67 13 W	766	04	TOLAPACHETA	POPL	19 41 S	68 35 W	766	01
TOCOS SANTOS, CERRO DE SEE						TOLAPALCA	POPL	19 08 S	66 28 W	766	04
TOCOS SANTOS, CERRO	HT	21 44 S	67 13 W	766	00	TOLAPALCA, ESTACION	RSTA	17 52 S	66 52 W	766	04
TOCOS SANTOS, RIO	STRM	19 02 S	68 37 W	766	05	TOLAPALCA, RIO	STRM	19 09 S	66 28 W	766	04
TOCOS SANTOS, RIO DE SEE						TOLAPAMPA	POPL	17 28 S	68 07 W	766	01
TOCOS SANTOS, RIO	STRM	19 02 S	68 37 W	766	00	TOLAPANDA	POPL	18 17 S	66 59 W	766	05

TOLAPAMPA	POPL	19 36 5	65 08 W	766	05	TOLULA-PAMPA, MESETA DE	UNCLD	19 53 5	65 12 W	766	01
TOLAPAMPA	POPL	20 24 5	66 24 W	766	05	TOLUMA, CERRO	HT	17 32 5	68 42 W	766	02
TOLAPAMPA	POPL	20 46 5	66 35 W	766	05	TOM., RIO SEE TARAPCO, RIO	STRM	15 15 5	68 18 W	766	00
TOLAPAMPA	POPL	20 46 5	67 50 W	766	04	TOMACASANI, CERRO	HT	17 54 5	67 00 W	766	04
TOLAPAMPA	LCTY	20 35 5	65 55 W	766	01	TOMACHE	POPL	15 26 5	67 45 W	766	01
TOLAPAMPA, RIO	STRM	20 19 5	66 16 W	766	04	TOMACHE SEE TOMACHE	POPL	15 26 5	67 45 W	766	00
TOLAPAMPA, RIO	STRM	20 39 5	65 43 W	766	03	TOMACOLLO	POPL	16 39 5	68 26 W	766	04
TOLAPATA	POPL	17 09 5	68 24 W	766	04	TOMAJICURI	POPL	18 52 5	65 57 W	766	05
TOLAPI	POPL	15 33 5	68 25 W	766	01	TOMAPAMPA	POPL	19 11 5	64 40 W	766	04
TOLAPUNTA	POPL	21 18 5	64 06 W	766	01	TOMAUJIPA	POPL	19 02 5	67 24 W	766	05
TOLAR	POPL	17 43 5	64 53 W	766	04	TOMRAPI	POPL	18 01 5	68 54 W	766	04
TOLAR	POPL	21 13 5	65 50 W	766	04	TOMRAPI, RIO	STRM	18 00 5	68 49 W	766	01
TOLAR TOCO, QUEBRADA SEE						TOMAS	POPL	17 52 5	59 33 W	766	04
ALACRAN, QUEBRADA	STRM	20 46 5	68 20 W	766	00	TOMAS, ARROYO	STRM	10 50 5	65 53 W	766	04
TOLAR TOCO, RIO SEE						TOMAS, RIO SEE TOMAS, ARROYO	STRM	10 50 5	65 53 W	766	00
ALACRAN, QUEBRADA	STRM	20 46 5	68 20 W	766	00						
TOLATA	POPL	17 31 5	65 98 W	766	05	TOMASANEL, CERRO SEE					
TOLATACA	POPL	17 56 5	68 46 W	766	04	TOMASANELLI, CERRO	HT	21 18 5	67 59 W	766	00
TOLAVILQUE	POPL	26 59 5	69 11 W	766	02	TOMAS BARRON	POPL	17 35 5	67 31 W	766	03
TOLCAN SEE TOLCAN	POPL	21 25 5	65 37 W	766	00	TOMAS FRIAS, PROVINCIA	PROV	19 20 5	66 00 W	766	03
TOLCOCHACHI	POPL	18 48 5	66 30 W	766	01	TOMASANELLI, CERRO SEE					
TOLDO, CERRITO SEE TOLDO, CERRO	HT	19 15 5	68 39 W	766	00	TOMASANELLI, CERRO	HT	21 18 5	67 59 W	766	00
						TOMASANELLI, CERRO	HT	21 18 5	67 59 W	766	02
TOLDO, CERRO (BOLIVIA):						TOMATAS	POPL	21 34 5	65 36 W	766	04
CERRITO TOLDO (CHILE)	HT	19 15 5	68 39 W	766	03	TOMATERENGA	POPL	20 32 5	65 57 W	766	04
TOLDO, CERRO DE SEE TOLDO, CERRO	HT	19 15 5	68 39 W	766	00	TOMAVE	POPL	20 06 5	66 35 W	766	05
TOLDOCHACHI SEE TOLCOCHACHI	POPL	18 48 5	66 31 W	766	00	TOMAYAPI	POPL	21 52 5	63 49 W	766	04
TOLEDO	POPL	18 10 5	67 25 W	766	05	TOMAYAPO SEE TOMOYO	POPL	18 55 5	65 34 W	766	00
TOLEDO	POPL	19 10 5	65 05 W	766	04						
TOLEDO	LCTY	13 13 5	62 25 W	766	04	TOMAYAPO	POPL	21 33 5	65 02 W	766	05
TOLLOSKI, CERRO	HT	19 42 5	65 58 W	766	02	TOMAYAPO, RIO	STRM	21 10 5	65 19 W	766	05
TOLUNO	POPL	20 48 5	65 53 W	766	04	TOMBAQUI SEE TAMBAQUI	POPL	9 50 5	65 33 W	766	00
TOLQUECA	POPL	17 07 5	68 52 W	766	01	TOMINA SEE TOMINA, PROVINCIA	PROV	19 30 5	64 10 W	766	00
TOLQUACO, RIO SEE TOLAMUACO, RIO	STRM	21 16 5	66 16 W	766	00	TOMINA	POPL	19 11 5	64 30 W	766	05
TOLUNA SEE TOLU NHA	POPL	17 50 5	67 18 W	766	00	TOMINA, PROVINCIA	PROV	19 30 5	64 10 W	766	03
TOLUNSA	POPL	21 35 5	64 46 W	766	05	TOMINA, RIO	STRM	18 39 5	64 29 W	766	04
TOLMOSITA	POPL	21 32 5	64 44 W	766	04	TOMINA, RIO DE SEE TOMINA, RIO	STRM	18 39 5	64 29 W	766	00
TOLMOSITA	POPL	21 38 5	64 48 W	766	04	TOMINA CHICA	POPL	18 59 5	64 31 W	766	04
TOLPAMPA, RIO SEE TOLAPAMPA, RIO	STRM	20 39 5	65 43 W	766	04	TOMOPA	POPL	17 03 5	60 53 W	766	04
						TOMOSA	POPL	16 53 5	67 58 W	766	04

TOMOSA, CERRO SEE TOMOSA, PICO	MT	16 51 5	67 57 W	766	00	TORERA	LCTY	15 16 5	67 05 W	766	01
TOMOSA, CERRO DE SEE TOMOSA, PICO	MT	16 51 5	67 57 W	766	00	TORERO SEE TORERA	LCTY	15 16 5	67 05 W	766	00
TOMOSA, PICO	MT	16 51 5	67 57 W	766	01	TORREVENTO SEE TEPEVENTO	POPL	17 43 5	63 23 W	766	00
TOMOYA SEE TOMOYG	POPL	18 55 5	65 34 W	766	00	TORI, RIO	STRM	16 34 5	68 29 W	766	04
TOMOYO	POPL	18 55 5	65 34 W	766	05	TORIPANPA SEE TOROPANPA	POPL	16 53 5	67 36 W	766	00
TOMUSLA SEE TUMUSLA	POPL	20 31 5	65 39 W	766	00	TORIRI	POPL	21 09 5	64 06 W	766	04
TOMCOLI	POPL	17 19 5	65 53 W	766	05	TORNIA, RIO	STRM	14 34 5	68 25 W	766	04
TONEY	POPL	15 27 5	67 03 W	766	04	TORNO	POPL	16 47 5	59 43 W	766	04
TONOCARE	POPL	19 42 5	65 54 W	766	01	TORNO	POPL	17 00 5	63 17 W	766	04
TONOCAREO SEE TONOCARE	POPL	19 42 5	65 54 W	766	00	TORNO	POPL	17 25 5	63 15 W	766	04
TONOLA	POPL	19 46 5	65 14 W	766	01	TORNO	POPL	17 59 5	63 23 W	766	04
TONQUIRA	POPL	17 49 5	68 27 W	766	04	TORNO	POPL	21 26 5	65 16 W	766	04
TONTOLA	POPL	20 25 5	65 38 W	766	04	TORNO LA MADRE	POPL	16 59 5	63 29 W	766	04
TONTONA	POPL	20 57 5	64 44 W	766	04	TORNO LARGO	POPL	15 28 5	64 43 W	766	05
TOPERA VIZFAU SEE TAPERA VIZEU	POPL	15 12 5	62 14 W	766	00	TORONCAI SEE NORACAI	POPL	17 58 5	65 52 W	766	00
TOPOCHORO	POPL	17 44 5	68 19 W	766	04	TORO, CERRO	MT	18 55 5	66 28 W	766	05
TOPOHOLC	POPL	17 22 5	68 22 W	766	05	TOROCA	POPL	18 45 5	65 27 W	766	05
TOPOY SEE TAYOY	POPL	18 22 5	59 41 W	766	00	TOROCARI SEE TORACARI	POPL	18 06 5	66 10 W	766	00
TOQUERIRI	POPL	18 01 5	68 37 W	766	04	TOROCUNCA, ABRA	PASS	14 65 5	68 35 W	766	04
TORA	POPL	15 35 5	68 09 W	766	01	TOROHUAICO SEE JUNTAS DE TOROHUAICO	POPL	21 58 5	65 30 W	766	00
TORA SEE TOCA	POPL	10 59 5	64 57 W	766	00	TOROHUANUSCA	POPL	21 26 5	66 20 W	766	01
TORA, RIO	STRM	15 33 5	68 10 W	766	04	TOROHUAYCO SEE JUNTAS DE TOROHUAICO	POPL	21 58 5	65 30 W	766	00
TORACA ALTA	POPL	18 13 5	66 58 W	766	04	TOROHUALS, RIO SEE					
TORACANI SEE TORACARI	POPL	18 06 5	66 10 W	766	00	TOROHOMOS, ARROYO DE	STRM	12 09 5	68 13 W	766	00
TORACARI	POPL	18 06 5	66 10 W	766	04	TOROHOMOS, ARROYO DE	STRM	12 09 5	68 13 W	766	04
TORACO, ARROYO	STRM	10 42 5	65 36 W	766	02	TOROHUA	POPL	21 05 5	67 37 W	766	04
TORALAPA	POPL	17 26 5	65 43 W	766	04	TORONI, CERRO	MT	19 43 5	65 43 W	766	04
TORANA	POPL	16 04 5	68 41 W	766	04	TORONI, PICO SEE TORONI, CERRO	MT	19 43 5	65 43 W	766	00
TORCE, RIO SEE TORRE, RIO	STRM	22 22 5	66 48 W	766	00	TOROPALCA	POPL	20 21 5	65 46 W	766	05
TORCOTARCA	POPL	18 49 5	64 45 W	766	02	TOROPANPA	POPL	16 53 5	67 36 W	766	04
TORCOTORCA SEE TORCOTARCA	POPL	18 49 5	64 45 W	766	00	TORO PAUCHINTA	FALL	14 12 5	68 30 W	766	04
TORCO-TORCOA SEE TORCOTARCA	POPL	18 49 5	64 45 W	766	00	TORO PUCHINTA, SALTO DE SEE					
TORCUYARU	POPL	21 01 5	65 39 W	766	01	TORO PAUCHINTA	FALL	14 12 5	68 30 W	766	00
TOREGUA, ENCARADA DE	GRGE	14 55 5	67 47 W	766	05	TORORE SEE JORORI	POPL	15 20 5	64 20 W	766	02
TOREGUAL SEE TOREGUA, ENCARADA DE	GRGE	14 55 5	67 47 W	766	00	TOROS, LAGUNA	LAKE	09 43 5	66 26 W	766	34
TORANI	POPL	16 02 5	68 14 W	766	01	TORTORO	POPL	18 07 5	65 46 W	766	04
TORANI	LCTY	15 57 5	68 18 W	766	01	TOROYOC	POPL	21 11 5	65 44 W	766	32
						TOROYOC	POPL	21 35 5	65 48 W	766	01

TORQUE	POPL	22 01 5	67 27 W	766	04	TOTALSU	POPL	17 19 5	63 25 W	766	04
TORQUE, CERRO	MT	22 07 5	67 33 W	766	05	TOTALCA	POPL	17 01 5	69 15 W	766	04
TORQUE	POPL	17 28 5	68 32 W	766	04	TOTANDACO SEE TOTONACA	POPL	18 04 5	59 55 W	766	00
TORRE	POPL	21 23 5	65 45 W	766	04	TOTASITO SEE TOTAICITO	POPL	17 75 5	62 44 W	766	00
TORRE	POPL	21 37 5	65 59 W	766	01	TOTACA	POPL	18 44 5	61 55 W	766	04
TORRE, ABRA DE	PASS	22 21 5	67 02 W	766	04	TOTOCUCO SEE TOTORUCO	POPL	17 31 5	68 30 W	766	00
TORRE, RIO	STRM	14 53 5	67 45 W	766	01	TOTOLEMA SEE TOTOLUMA	POPL	17 03 5	66 16 W	766	00
TORRE, RIO	STRM	22 22 5	66 48 W	766	05	TOTOLUMA	POPL	17 03 5	66 16 W	766	01
TORRECILLA SEE TORRECILLAS	POPL	18 29 5	64 20 W	766	00	TOTOMAYOC, QUEBRADA	STRM	21 17 5	66 04 W	766	01
TORRECILLAS	POPL	17 37 5	64 46 W	766	04	TOTOMBACS SEE TOTONACA	POPL	18 04 5	58 55 W	766	00
TORRECILLAS	POPL	18 28 5	64 20 W	766	01	TOTONACA	POPL	18 04 5	58 55 W	766	04
TORRECILLAS	POPL	18 58 5	64 31 W	766	02	TOTORANI	POPL	21 07 5	66 09 W	766	01
TORRECILLAS, GUENPADA	STRM	21 37 5	64 43 W	766	07	TOTORA SEE CARRASCO, PROVINCIA	PROV	17 30 5	65 00 W	766	00
TORRECILLA SEE TORRECILLAS	POPL	18 58 5	64 31 W	766	00	TOTORA SEE TOTORANI	POPL	15 18 5	68 44 W	766	00
TORREHUACA	POPL	21 37 5	66 19 W	766	01	TOTORA	POPL	17 08 5	67 44 W	766	04
TORREHUACO	POPL	21 25 5	65 49 W	766	01	TOTORA	POPL	17 42 5	65 09 W	766	05
TORREPANPA SEE TOROPANPA	POPL	18 53 5	67 36 W	766	00	TOTORA	POPL	17 49 5	68 07 W	766	05
TORREPUNTA	POPL	21 21 5	65 55 W	766	01	TOTORA SEE TOTORAL	POPL	18 31 5	66 52 W	766	00
TORRES	POPL	13 14 5	67 44 W	766	04	TOTORA	POPL	19 27 5	65 50 W	766	05
TORRES	POPL	14 04 5	62 49 W	766	04	TOTORA SEE TOCTORA	POPL	20 59 5	65 44 W	766	00
TORRES	POPL	20 56 5	66 19 W	766	04	TOTORA SEE TOTONI	POPL	21 07 5	66 09 W	766	00
TORRES, CERRO DAS SEE						TOTORA, RIO	STRM	16 01 5	68 46 W	766	04
TORRES, CERROS DE LAS	MIS	13 40 5	60 59 W	766	00	TOTORA, RIO	STRM	17 47 5	65 05 W	766	04
TORRES, CERROS DE LAS	MIS	13 40 5	60 59 W	766	04	TOTORA, RIO	STRM	19 27 5	66 07 W	766	01
TORRESILLAS SEE TORRECILLAS	POPL	17 57 5	64 46 W	766	00	TOTORA, RIO SEE TOCTORA, RIO	STRM	20 50 5	65 41 W	766	00
TORRESILLAS, QUEBRADA SEE						TOTORA CHICA SEE TOTORA CHICO	POPL	19 26 5	65 49 W	766	00
TORRESILLAS, QUEBRADA	STRM	21 37 5	64 43 W	766	00	TOTORA CHICO	POPL	19 26 5	65 49 W	766	02
TORREZ SEE TORRES	POPL	11 14 5	67 44 W	766	00	TOTORAL	POPL	16 40 5	60 36 W	766	04
TORRO, CERRO SEE TORO, CERRO	MT	18 55 5	66 28 W	766	00	TOTORAL	POPL	14 31 5	66 52 W	766	05
TORRO, CERRO DEL SEE TORO, CERRO	MT	18 55 5	66 28 W	766	00	TOTORAL	POPL	19 28 5	63 34 W	766	04
TORRO CILLAS, RIO SEE						TOTORAL, CERRO	MT	18 11 5	63 47 W	766	04
TORRECILLAS, QUEBRADA	STRM	21 37 5	64 43 W	766	00	TOTORANI	POPL	15 18 5	68 44 W	766	01
TORTUGALETE PACHECO SEE PORTUGALETC	POPL	21 10 5	66 12 W	766	00	TOTORANI	POPL	16 59 5	68 09 W	766	04
TORUJAHANA	POPL	16 47 5	67 38 W	766	02	TOTORANI	POPL	16 59 5	68 18 W	766	04
TOTACOA	POPL	19 09 5	65 16 W	766	04	TOTORANI	POPL	17 05 5	66 29 W	766	04
TOTAICITO	POPL	17 39 5	62 44 W	766	04	TOTORANI	POPL	17 13 5	69 17 W	766	04
TOTAICITO	POPL	18 01 5	63 14 W	766	04	TOTORANI	POPL	16 24 5	67 13 W	766	04
TOTALITAS	LCTV	18 41 5	60 02 W	766	04						

TOTORA PALCA	POPL	19 55 S	65 26 W	766	05	TRAPICHE, CERRO	MT	21 55 S	66 34 W	766	04
TOTORAPAMPA	POPL	20 31 S	66 27 W	766	05	TRAPICHE, QUEBRADA DE	STRM	21 35 S	66 17 W	766	01
TOTORAPATA SEE TOTORPATA	POPL	17 25 S	68 28 W	766	00	TRAPICHE, RIO	STRM	19 31 S	65 28 W	766	01
TOTORE SEE TOTOGI	POPL	23 07 S	66 09 W	766	00	TRAPICHE MONTE	POPL	15 37 S	67 44 W	766	01
TOTORENDA	POPL	20 15 S	63 58 W	766	04	TRAPICHE-PONTE SEE TRAPICHE MONTE	POPL	15 37 S	67 44 W	766	00
TOTORILLA	POPL	21 21 S	65 11 W	766	04	TRAPICHES	POPL	16 54 S	59 04 W	766	04
TOTORPATA	POPL	17 23 S	68 28 W	766	04	TRASCANIA, ARROYO SEE					
TOTORJCO	POPL	17 31 S	68 30 W	766	02	TRES ESSES, ARROYO	STRM	10 12 S	65 42 W	766	00
TOTUYO SEE OTUYO	POPL	19 35 S	67 48 W	766	00	TREMENTINAL, QUEBRADA	STRM	22 29 S	64 16 W	766	04
T. PARADA	POPL	17 39 S	63 24 W	766	04	TRES	POPL	14 31 S	62 12 W	766	04
TRAMPA, CERRO DE LA	MT	15 08 S	61 39 W	766	04	TRES AGUJADAS	POPL	21 14 S	64 46 W	766	04
TRAMPA DEL TIGRE SEE						TRES BARRANCOS SEE TRES BARRANCOS	POPL	11 47 S	68 34 W	766	00
LA TRAMPA DEL TIGRE	POPL	21 17 S	63 28 W	766	00	TRES BARRANCOS	POPL	11 47 S	68 34 W	766	01
TRAMPALOMA	POPL	21 27 S	66 11 W	766	04	TRES BOCAS	POPL	11 45 S	65 53 W	766	04
TRAMPAS	POPL	17 47 S	64 49 W	766	04	TRES BOCAS	POPL	18 45 S	57 51 W	766	04
TRANAAS Y PIEDRAS SEE						TRES CAMINOS, ABRA	PASS	19 57 S	64 32 W	766	01
TRANCA DE PIEDRAS	POPL	18 44 S	64 03 W	766	00	TRES CAMISAS, ABRA SEE					
TRANCA SEE LA TRANCA	POPL	19 23 S	65 14 W	766	00	TRES CAMINOS, ABRA	PASS	19 57 S	64 32 W	766	00
TRANCA SEE LA TRANCA	POPL	20 16 S	63 28 W	766	00	TRES CERRILLOS	POPL	21 25 S	64 22 W	766	05
TRANCA	POPL	20 29 S	63 16 W	766	04	TRES CERRILLOS SEE TRES CERRITOS	MT	20 04 S	68 42 W	766	00
TRANCA	POPL	20 41 S	63 22 W	766	04	TRES CERRITOS	MT	20 04 S	68 42 W	766	03
TRANCA	LCTY	21 13 S	64 33 W	766	04	TRESCIENTOS DIECIOCHO, CACHUELA SEE					
TRANCA, RIO	STRM	17 43 S	64 31 W	766	04	TRESCIENTOS DIECIOCHO,					
TRANCA DE PIEDRAS	POPL	18 44 S	64 03 W	766	01	CACHUELA DE LOS	FALL	9 42 S	65 24 W	766	00
TRANCAS SEE LAS TRANCAS	POPL	18 06 S	63 19 W	766	00	TRESCIENTOS DIECIOCHO,					
TRANCAS	LCTY	16 02 S	61 47 W	766	04	CACHUELA DE LOS	FALL	9 42 S	65 24 W	766	04
TRANCAS Y PIEDRAS SEE						TRES CRUCES	AREA	19 25 S	65 50 W	766	01
TRANCA DE PIEDRAS	POPL	18 44 S	64 03 W	766	00	TRES CRUCES	POPL	17 06 S	67 21 W	766	04
TRANCAYOC	POPL	21 17 S	65 47 W	766	01	TRES CRUCES	POPL	17 35 S	67 22 W	766	05
TRANQUE, RIO	STRM	18 15 S	64 28 W	766	04	TRES CRUCES	POPL	18 06 S	63 56 W	766	05
TRANQUERA	LCTY	15 23 S	64 57 W	766	04	TRES CRUCES	POPL	19 24 S	65 52 W	766	01
TRANQUI	POPL	18 13 S	64 31 W	766	01	TRES CRUCES	POPL	19 41 S	66 21 W	766	02
TRANSVAL	POPL	19 54 S	62 27 W	766	04	TRES CRUCES, ARROYO	STRM	10 58 S	67 05 W	766	04
TRAPICHE, CERRO SEE TRAPICHE, CERRO	MT	21 55 S	66 34 W	766	00	TRES CRUCES, CORDILLERA SEE					
TRAPICHE SEE PUERTO TRAPICHE	POPL	13 18 S	65 14 W	766	00	QUINSA CRUZ, CORDILLERA DE	HTS	17 02 S	67 23 W	766	00
TRAPICHE SEE TRAPICHES	POPL	16 54 S	59 04 W	766	00	TRES CUCHILLOS, ARROYO	STRM	10 51 S	66 06 W	766	04
TRAPICHE	POPL	19 28 S	65 32 W	766	05	TRES CUMBRES SEE					
TRAPICHE SEE TRAPICHE, CERRO	MT	21 55 S	66 34 W	766	00	TRES CUMBRES, CERRO	MT	22 47 S	67 39 W	766	00

TRES CUMBRES, CERRO	MT	22 47 S	67 39 W	766	04	TRINIDAD	POPL	14 47 S	64 47 W	766	05
TRES DE MAYO	POPL	11 02 S	67 56 W	766	04	TRINIDAD	POPL	16 48 S	61 50 W	766	05
TRES DE MAYO	POPL	15 02 S	65 05 W	766	04	TRINIDAD	POPL	17 03 S	67 48 W	766	02
TRES ESES SEE TRES ESES, ARROYO	STRM	10 12 S	65 42 W	766	00	TRINIDAD	POPL	17 27 S	60 59 W	766	04
TRES ESES, ARROYO	STRM	10 12 S	65 42 W	766	04	TRINIDAD, ARROYO DE	STRM	14 46 S	64 51 W	766	05
TRES ESSES, ARROYO SEE											
TRES ESSES, ARROYO	STRM	10 12 S	65 42 W	766	00	TRINIDAD, CERRO	MT	16 55 S	67 35 W	766	01
TRES ESTRELLAS	POPL	11 18 S	69 15 W	766	04	TRINIDAD, CHACOS DE	PLA	14 59 S	64 53 W	766	05
TRES HERMANOS	POPL	14 06 S	62 02 W	766	04	TRINIDADCITO	POPL	15 10 S	64 56 W	766	04
TRES HERMANOS	POPL	14 48 S	62 52 W	766	04	TRINIDADCITO SEE TRINIDADCITO	POPL	15 10 S	64 56 W	766	00
TRES LAGUNAS	LAKS	21 07 S	67 23 W	766	04	TRINIDADCITO SEE TRIUNFO	POPL	10 58 S	69 11 W	766	00
TRES MAPAJOS	POPL	11 35 S	65 44 W	766	04	TRIPAS, ARROYO DE LAS	STRM	10 32 S	65 12 W	766	04
TRES PALCAS	POPL	21 11 S	65 59 W	766	04	TRIUNFO	POPL	10 10 S	65 59 W	766	05
TRES PALCAS, ESTACION	POSTA	21 11 S	65 59 W	766	04	TRIUNFO	POPL	10 58 S	69 11 W	766	02
TRES PERSONAS	POPL	14 09 S	61 49 W	766	04	TRIUNFO	POPL	11 09 S	69 06 W	766	04
TRES PERSONAS	POPL	14 46 S	61 30 W	766	04	TRIUNFO	POPL	13 05 S	65 28 W	766	04
TRES PILARES	POPL	21 18 S	63 39 W	766	01	TRIUNFO SEE LAS PETAS	POPL	15 53 S	64 40 W	766	00
TRES POZOS	POPL	18 24 S	62 54 W	766	04	TRIUNFO	POPL	14 36 S	62 36 W	766	04
TRES FUERTES SEE TRES PILARES	POPL	21 18 S	63 39 W	766	00	TRIUNFO	POPL	21 22 S	67 27 W	766	05
TRES PUENTES	POPL	11 01 S	68 47 W	766	04	TROBI SEE TRABE	POPL	13 57 S	63 40 W	766	00
TRES OUBRADAS	POPL	17 53 S	64 04 W	766	04	TROJE	POPL	18 01 S	65 04 W	766	04
TRES SAJES	POPL	16 44 S	63 33 W	766	04	TROMPILLO	POPL	14 49 S	64 44 W	766	04
TRIAS, RIO SEE FRIAS, RIO	STRM	19 01 S	63 47 W	766	00	TROMPILLO SEE TROMPILLOS	POPL	16 43 S	63 41 W	766	00
TRIBU SEE LA TRIBU	POPL	11 32 S	69 00 W	766	04	TROMPILLO SEE EL TAMPILLO	POPL	17 48 S	63 10 W	766	00
TRIBU FEDERICO	POPL	16 49 S	65 02 W	766	04	TROMPILLOS	POPL	16 43 S	63 41 W	766	04
TRIBU PRUDENCIO	POPL	16 48 S	64 56 W	766	04	TROCOS	POPL	17 31 S	61 10 W	766	04
TRIGAL	POPL	17 57 S	64 55 W	766	04	TROPE	POPL	18 23 S	67 55 W	766	04
TRIGAL SEE EL TRIGAL	POPL	18 17 S	64 08 W	766	00	TRUJAS SEE TRUA	POPL	21 19 S	65 23 W	766	00
TRIGO	LCTY	18 22 S	64 13 W	766	01	TRUJASICO, GUEBRADA	STRM	21 29 S	66 04 W	766	01
TRIGO PACPA	DWPA	18 21 S	64 10 W	766	05	TRUJOC	POPL	21 28 S	66 13 W	766	01
TRIGOPAMA	POPL	20 27 S	64 51 W	766	04	TRUMAYA SEE TRUMAYO	POPL	21 04 S	66 16 W	766	00
TRINIDAD SEE TRINIDAD	POPL	11 05 S	67 25 W	766	00	TUACC	POPL	16 35 S	67 55 W	766	04
TRINCHERA SEE LA TRINCHERA	POPL	18 44 S	63 24 W	766	00	TUANA, ARROYO	STRM	15 11 S	68 20 W	766	01
TRINCHERAS	POPL	14 01 S	62 27 W	766	04	TUANUNI	POPL	15 34 S	68 06 W	766	05
TRINCHERA, CERRO	MT	21 01 S	67 07 W	766	01	TUARI	POPL	10 47 S	67 46 W	766	04
TRINIDAD	POPL	11 05 S	67 25 W	766	04	TUCA	POPL	19 48 S	68 17 W	766	01
TRINIDAD	POPL	11 13 S	66 24 W	766	04	TUCA, CERRO	MT	19 46 S	68 17 W	766	04
						TUCABACA SEE TUCAYACA	POPL	18 36 S	58 55 W	766	00

TUCABACA, RIO SEE TUCAYACA, RIO	STRM	18 37 S	58 59 W	766	00	TUERO	POPL	19 20 S	65 13 W	766	05
TUCACHUMA, CERRO SEE						TUERO SEE SAAYEDRA	POPL	19 20 S	65 16 W	766	00
TUCACHUMA, CERRO	MT	17 55 S	66 26 W	766	00	TUEROCHICO	POPL	19 20 S	65 12 W	766	01
TUCA-LOMA	POPL	20 49 S	66 32 W	766	04	TUESAVIRA	POPL	18 26 S	68 26 W	766	04
TUCAMILLA SEE TUCUMILLA	POPL	21 30 S	64 54 W	766	00	TUESEVIRA SEE TUESAVIRA	POPL	18 26 S	68 26 W	766	05
TUCACHUMA, CERRO	MT	17 55 S	66 26 W	766	02						
						TUICASA	POPL	21 32 S	65 52 W	766	01
TUCAPUJO	POPL	19 27 S	65 49 W	766	01	TUICHI, RIO	STRM	14 18 S	68 35 W	766	05
TUCACHUMA, CERRO SEE						TUICHI, RIO	STRM	14 36 S	67 35 W	766	05
TUCACHUMA, CERRO	MT	17 55 S	66 26 W	766	00	TUICHURAYA	POPL	17 01 S	67 35 W	766	04
TUCAYACA	POPL	18 36 S	52 55 W	766	05	TUILO, RIO SEE TUITO, RIO	STRM	18 48 S	63 49 W	766	00
TUCAYACA	POPL	18 45 S	60 54 W	766	05						
TUCAYACA SEE OTUGUIS, BAÑADOS DEL	MESH	19 20 S	58 30 W	766	00	TUILUNI	POPL	15 24 S	68 57 W	766	05
						TUINUNI	POPL	17 46 S	65 03 W	766	04
TUCAYACA, RIO	STRM	18 37 S	58 59 W	766	04	TUITO, RIO	STRM	18 48 S	63 49 W	766	03
TUCAYACU, RIO SEE TUCAYACA, RIO	STRM	18 37 S	58 59 W	766	00	TUJAHUJIRE SEE TOLAJAHUJIRA	POPL	18 24 S	68 33 W	766	00
TUCAYACA SEE TUCAYACA	POPL	18 45 S	60 54 W	766	00	TUJINI	POPL	15 30 S	67 54 W	766	01
TUCCO, CERRO SEE TULCO, CERRO	MT	19 55 S	68 24 W	766	00						
TUCSAPUJO	POPL	17 25 S	66 02 W	766	01	TUJINI GRANDE	POPL	15 30 S	67 54 W	766	01
						TUJUMA, RIO	STRM	17 54 S	65 17 W	766	01
TUCSUMA, CERRO DE SEE						TUJSAJAHUJIRA SEE TUIJATAJAHUJIRA	POPL	17 04 S	69 07 W	766	00
TUCACHUMA, CERRO	MT	17 55 S	66 26 W	766	00	TUJSAJAHUJIRA	POPL	17 04 S	69 07 W	766	01
TUCSUMA	LCTY	16 45 S	67 43 W	766	01	TUJAPARI	POPL	20 03 S	65 34 W	766	02
TUJAPARI SEE TUIJAPARI	POPL	20 03 S	65 34 W	766	00						
TUCUAGUI, LAGUNA SEE						TUJAHUJIRA	POPL	15 39 S	68 04 W	766	02
TUCUNQUI, LAGUNA	LAKE	22 08 S	66 47 W	766	00	TUJATA	POPL	15 36 S	67 52 W	766	01
TUCULLO	POPL	20 54 S	64 27 W	766	01	TULABA SEE TULAPA	POPL	11 42 S	68 23 W	766	00
						TULAHUACHA, CERRO	MT	16 16 S	68 12 W	766	01
TUCUMACILLO SEE TUCUMANCILLO	LCTY	18 23 S	64 08 W	766	00	TULAPA	POPL	11 42 S	68 23 W	766	04
TUCUMANCILLO	LCTY	18 23 S	64 08 W	766	04						
TUCUMANCITO	POPL	16 25 S	62 03 W	766	04	TULAPUNTA	POPL	20 50 S	66 07 W	766	04
TUCUMBAYA, RIO	STRM	15 37 S	68 15 W	766	01	TULAHUACHA, CERRO SEE					
TUCUMILLA	POPL	21 30 S	64 54 W	766	04	TULAHUACHA, CERRO	MT	16 16 S	68 12 W	766	00
						TULAVILOQUE SEE TOLAVILOQUE	POPL	16 59 S	69 11 W	766	00
TUCUNQUI, CERRO	MT	22 06 S	66 51 W	766	05	TULCO, CERRO	MT	19 55 S	68 24 W	766	05
TUCUNQUI, LAGUNA	LAKE	22 08 S	66 47 W	766	04	TULKISO	LCTY	15 59 S	67 56 W	766	01
TUCUPATA, CERRO	MT	16 08 S	69 01 W	766	04						
TUCUPI	POPL	15 44 S	67 10 W	766	04	TULKUO SEE TULKIRO	LCTY	15 59 S	67 56 W	766	00
TUCUMANI, RIO	STRM	15 34 S	68 45 W	766	01	TULKURU SEE TULKIRO	LCTY	15 59 S	67 56 W	766	00
						TULLCUMA	POPL	17 33 S	68 30 W	766	04
TUOELA	POPL	21 57 S	67 12 W	766	04	TULU MUNA	POPL	17 50 S	67 18 W	766	02
TUOELA	POPL	21 58 S	67 04 W	766	04	TULUMA	POPL	17 22 S	67 59 W	766	01
TUEQUI, RIO DE	STRM	21 07 S	65 19 W	766	04						
TUERO	POPL	18 45 S	61 29 W	766	05	TULUMA SEE TULUMA, CERRO	MT	21 18 S	64 26 W	766	00

TULLMA, CERRO SEE TOLLMA, CERRO	HT	17 32 S	69 42 W	766	00	TUNAS, RIO	STRM	17 08 S	61 38 W	766	05
TULLMA, CERRO	HT	21 18 S	66 26 W	766	04	TUNASRIOJ	POPL	18 25 S	65 17 W	766	04
TULLMA, LAGUNA	LAKE	21 17 S	66 27 W	766	01	TUNASPAMPA SEE ROSARIO	POPL	18 18 S	65 05 W	766	00
TUMANEVI	POPL	19 58 S	66 38 W	766	04	TUNCAPUJRO, CERRO SEE					
TUMTUMANI, CERRO	HT	16 11 S	68 58 W	766	01	TUNGAPUJRO, CERRO	HT	19 52 S	68 25 W	766	00
						TUNEL	POPL	16 35 S	68 06 W	766	04
TUMBOBO SEE TIRABOCO	POPL	20 04 S	63 54 W	766	00	TUNGAPUJRO, CERRO	HT	19 52 S	68 25 W	766	01
TUMU, RIO	STRM	14 56 S	68 12 W	766	04	TUNGAPUJRO, CERRO DE SEE					
TUMULA, CERRO SEE TUMUSLA, CERRO	HT	20 14 S	66 13 W	766	00	TUNGAPUJRO, CERRO	HT	19 52 S	68 25 W	766	00
TUMUPASA	POPL	14 09 S	67 55 W	766	05	TUNI	POPL	14 31 S	62 01 W	766	04
TUMUSLA	POPL	20 31 S	65 39 W	766	05	TUNI	POPL	16 15 S	68 14 W	766	04
						TUNI	POPL	16 40 S	68 08 W	766	04
TUMUSLA, CERRO	HT	20 14 S	66 13 W	766	01	TUNJ, LAGUNA	LAKE	16 15 S	68 15 W	766	01
TUMUSSEA, RIO	STRM	20 42 S	65 28 W	766	05	TUNILLA	POPL	18 29 S	64 19 W	766	04
TUNA SEE TUNAL	POPL	16 03 S	60 16 W	766	00	TUNILLO	POPL	20 12 S	63 59 W	766	04
TUNA SEE TUNAS	POPL	19 04 S	60 22 W	766	00	TUNITA	POPL	19 33 S	63 33 W	766	04
TUNAL	POPL	16 03 S	60 16 W	766	04	TUNICHAPI	LCITY	16 16 S	68 37 W	766	02
TUNAL	POPL	16 50 S	59 56 W	766	04	TUNTAPUNTA SEE TULAPUNTA	POPL	20 50 S	66 07 W	766	00
TUNAL	POPL	17 51 S	64 29 W	766	05	TUNTOLA	POPL	18 50 S	66 36 W	766	04
TUNAL	POPL	21 35 S	64 26 W	766	04	TUNUMA SEE TUNANA	POPL	18 50 S	58 32 W	766	00
TUNAL	POPL	21 43 S	64 36 W	766	04	TUNUPA, CERRO	HT	18 50 S	67 40 W	766	04
TUNALITO JUNTAS	POPL	18 43 S	63 15 W	766	03	TUNUSANI SEE PUNUSANI	POPL	17 39 S	66 13 W	766	00
TUNALITO LAS JUNTAS SEE						TUPAMBI	POPL	21 38 S	63 36 W	766	04
TUNALITO JUNTAS	POPL	18 43 S	63 11 W	766	00	TUPAMBI, QUEBRADA	STRM	21 38 S	63 35 W	766	04
TUNANA	POPL	18 28 S	59 23 W	766	05	TUPANI SEE TUPARI	POPL	15 22 S	67 42 W	766	00
TUNANA	POPL	18 50 S	58 32 W	766	05	TUPAO SEE TAPADO	POPL	19 10 S	62 59 W	766	00
TUNANE SEE TUNANA	POPL	18 28 S	59 23 W	766	00	TUPARI	POPL	15 22 S	67 42 W	766	01
TUNAPA, CERRO SEE TUNUPA, CERRO	HT	18 50 S	67 40 W	766	00						
						TUPARI, RIO	STRM	15 22 S	67 42 W	766	04
TUNAPA, CERRO	HT	19 42 S	67 20 W	766	04	TUPIL, RIO	STRM	15 03 S	68 25 W	766	01
TUNAPA, CERRO DE SEE TUNUPA, CERRO	HT	18 50 S	67 40 W	766	00	TUPIZA	POPL	21 27 S	65 43 W	766	05
TUNAPA, CERRO DE SEE TUNAPA, CERRO	HT	19 42 S	67 20 W	766	00	TUPIZA, RIO	STRM	21 31 S	65 40 W	766	05
TUNARI, CERRO	HT	17 18 S	66 22 W	766	04	TUPORA SEE TUPARI	POPL	15 22 S	67 42 W	766	00
TUNARI, CERRO DE SEE TUNARI, CERRO	HT	17 18 S	66 22 W	766	00						
						TURARILAYA, RIO SEE					
TUNARI, CORDILLERA DE SEE						TURURILAYA, RIO	STRM	15 08 S	68 45 W	766	00
TUNARI, CORDILLERA DEL	NIS	17 19 S	66 10 W	766	00	TURCO	POPL	18 08 S	68 14 W	766	05
TUNARI, CORDILLERA DEL	NIS	17 19 S	66 10 W	766	04	TURCO, CERRO	HT	18 04 S	68 26 W	766	04
TUNARI, PICO SEE TUNARI, CERRO	HT	17 18 S	66 22 W	766	00	TURCO, CERRO DE SEE TURCO, CERRO	HT	18 04 S	68 26 W	766	00
TUNAS	POPL	17 32 S	61 39 W	766	05	TURCO, RIO	STRM	15 44 S	68 15 W	766	05
TUNAS	POPL	19 04 S	60 22 W	766	05						
TUNAS, CURICHE	MASH	17 25 S	61 45 W	766	04						

TURCOCALA	POPL	15 47 S	67 36 W	766	01	TURY, CURICHE DE	HRSH	11 17 S	67 08 W	766	04
TURG, CURICHES DEL SEE						TURY, CURICHI DE					
TURY, CURICHE DE	HRSH	11 17 S	67 08 W	766	00	TURY, CURICHE DE	HRSH	11 17 S	67 08 W	766	00
TURIAP0	LCTY	14 46 S	68 31 W	766	01	TUSABO	POPL	17 28 S	61 16 W	766	04
TURIAP0, RIO	STRM	14 51 S	68 20 W	766	03	TUSCAPUJLO SEE TUCSAPUJIO	POPL	17 25 S	66 02 W	766	00
TURILIMUNDI SEE TUFILIMUNDI	POPL	15 25 S	67 53 W	766	00	TUSCAPUJTO SEE TUCSAPUJIO	POPL	17 25 S	66 02 W	766	00
TURINSURINI, CERRO SEE						TUSUAYA SEE TUSUMIAYA	POPL	15 43 S	68 29 W	766	00
TURINTURINI, CERRO	MT	17 37 S	67 21 W	766	00	TUSUMIAYA	POPL	15 43 S	68 29 W	766	05
TURINCHA	POPL	21 06 S	67 35 W	766	04	TUTAPUNTA SEE TULAPUNTA	POPL	20 50 S	66 07 W	766	00
TURINCHI SEE TURINCHA	POPL	21 06 S	67 35 W	766	00	TUTAYOC	POPL	21 23 S	65 54 W	766	01
TURINTURINI, CERRO	MT	17 37 S	67 21 W	766	04	TUTILIMUNDI	POPL	15 25 S	67 53 W	766	01
TUROCATAY SEE TURCOCALA	POPL	15 47 S	67 36 W	766	00	TUTIRIMJARA	POPL	15 43 S	67 39 W	766	01
TURPIZA SEE TUPIZA	POPL	21 27 S	65 43 W	766	00	TUTUCHO SEE TUTUMUCHO	POPL	15 39 S	69 08 W	766	00
TURQUI, CERRO	MT	19 29 S	65 59 W	766	04	TUTUCUCHO SEE TUTUMUCHO	POPL	15 39 S	69 08 W	766	00
TURUALLANA	POPL	21 41 S	66 13 W	766	01	TUTUMUCHO	POPL	15 39 S	69 08 W	766	04
TURUBA	POPL	17 22 S	58 38 W	766	04	TUTULINA, RIO SEE PEÑAS, RIO	STRM	16 51 S	66 23 W	766	00
TURUCACHI SEE TARUCAMI	POPL	17 31 S	69 02 W	766	00	TUTUMIAYA SEE TUTO	POPL	15 36 S	68 13 W	766	00
TURUCHIPA SEE						TUTO	POPL	10 36 S	64 22 W	766	04
SANTA ELENA DE TURUCHIPA	POPL	19 45 S	64 58 W	766	00	TUTURILAYA, RIO	STRM	15 08 S	68 45 W	766	01
TURUCHIPA, ABRA	PASS	19 44 S	65 07 W	766	02	TUTUYO, CANAL DE SEE					
TURUCHIPA, RIO SEE						TUTUYU, CANAL DE	CHAN	18 53 S	57 39 W	766	00
TURUCHIPA, RIO DE	STRM	19 32 S	64 52 W	766	00	TUTUYU SEE TUTUYU, CANAL DE	CHAN	18 53 S	57 39 W	766	00
TURUCHIPA, RIO DE	STRM	19 32 S	64 52 W	766	04	TUTUYU, CANAL DE	CHAN	18 53 S	57 39 W	766	04
TURUCUCU	POPL	14 25 S	67 29 W	766	04						
TURUCUCU SEE TURUCUCU, APROYO	STRM	14 05 S	67 38 W	766	09						
TURUCUCU, APROYO	STRM	14 05 S	67 38 W	766	04	UAYES, CERRO DE LOS SEE					
TURUGUAPA	POPL	18 05 S	60 07 W	766	04	AVES, CERRO DE LAS	MT	14 53 S	61 18 W	766	00
TURUGUAPE SEE TURUGUAYA	POPL	18 05 S	60 07 W	766	00						
TURUMA SEE TURUMA	POPL	18 47 S	67 29 W	766	00						
TURUMAYO	POPL	21 03 S	65 52 W	766	01	UBAMIA, RIO SEE UBAMIRA, RIO	STRM	15 19 S	63 06 W	766	04
TURUMI	POPL	16 57 S	67 54 W	766	02	UBAMIRA, RIO	STRM	15 19 S	63 06 W	766	04
TURUPAJU SEE TARUPAJU	POPL	17 04 S	60 56 W	766	00	UBERABA, LAGUNA SEE UBERABA, LAGUNA LAKE	STRM	17 30 S	57 50 W	766	00
TURUPAJU	POPL	17 52 S	58 46 W	766	04	UBERABA, LAGUNA (SPANISH)	LAKE	17 30 S	57 50 W	766	04
TURUQUINAS, RIO DE	STRM	19 40 S	65 15 W	766	01	LAGUNA UBERABA (PORTUGUESE)	LAKE	17 30 S	57 50 W	766	04
						UBERABO, LAGUNA SEE UBERABA, LAGUNA LAKE	STRM	17 30 S	57 50 W	766	00
TURURMI SEE TURURUMBA	POPL	19 47 S	63 48 W	766	00	UBIA	POPL	14 46 S	66 26 W	766	04
TURURUMBA	POPL	19 47 S	63 48 W	766	02	UBINA	POPL	20 29 S	66 26 W	766	05
TURYO, RIO SEE TARYO, RIO	STRM	14 47 S	61 03 W	766	00	UBINA, CERRO	MT	20 30 S	66 17 W	766	05
TURY, CURICHE SEE TURY, CURICHE DE	HRSH	11 17 S	67 08 W	766	00	UBUMANI SEE ULUMANI	POPL	17 45 S	64 10 W	766	00

UCHACANAYOC	POPL	21 32 5	66 43 W	766	01	UUELA SEE ULETA	LCTY	21 44 5	64 41 W	766	00
UCHACANAYOC SEE UCHACANAYOC	POPL	21 32 5	66 43 W	766	00	UULETA	LCTY	21 44 5	64 41 W	766	01
UCHANAYO SEE UCHACANAYOC	POPL	21 32 5	66 43 W	766	00	ULI ULI	POPL	20 02 5	64 19 W	766	04
UCHAMBAYA	POPL	16 56 5	67 35 W	766	04	ULLA ULLA	POPL	15 03 5	65 16 W	766	05
UCHANI	POPL	16 35 5	66 30 W	766	01	ULLA ULLA	MT	19 36 5	68 02 W	766	01
UCHASUMA	POPL	17 38 5	67 08 W	766	01	ULLOMA	POPL	17 30 5	68 32 W	766	05
UCHA UCHA	POPL	15 05 5	65 14 W	766	04	ULLUCHI SEE ULTUCHI	POPL	19 09 5	66 14 W	766	00
UCHISA	POPL	21 06 5	67 38 W	766	05	ULLUCHMA	POPL	18 02 5	65 28 W	766	04
UCHIZA SEE UCHISA	POPL	21 06 5	67 38 W	766	00	ULPACAHMA	POPL	16 34 5	66 09 W	766	01
UCHUKUQUI. RIO SEE UCHUKUQUI. RIO	STRM	15 25 5	66 35 W	766	00	ULTI	POPL	19 41 5	65 23 W	766	04
UCHUKUQUI. RIO	STRM	15 25 5	66 35 W	766	04	ULTI	POPL	19 42 5	65 19 W	766	01
UCHULACA	POPL	23 59 5	65 52 W	766	01	ULTIMATUM	POPL	10 10 5	66 56 W	766	04
UCHUMACHI	MT	16 13 5	67 41 W	766	04	ULTIMATUM	POPL	11 12 5	69 16 W	766	05
UCHUSUMA	POPL	17 14 5	69 22 W	766	01	ULTIMATUM	POPL	15 09 5	61 52 W	766	04
UCHUSUMA SEE UCHASUMA	POPL	17 38 5	67 08 W	766	00	ULTUCHI	POPL	19 09 5	66 14 W	766	02
UCHUSUMA. RIO	STRM	17 36 5	69 26 W	766	04	ULUCHI SEE TAMBO ULUCHI	POPL	18 57 5	66 12 W	766	00
UCHUSUMA. RIO	STRM	18 49 5	66 56 W	766	05	ULUHANI	POPL	17 45 5	66 10 W	766	04
UCUCHI	POPL	17 24 5	65 55 W	766	05	ULUPICAS	POPL	21 09 5	65 39 W	766	04
UCUCHI	POPL	17 37 5	66 16 W	766	05	UMA-ACSI	POPL	17 26 5	69 03 W	766	02
UCULCHI SEE UCULCHIPANPA	POPL	21 09 5	67 23 W	766	00	UMA BARRANCA	POPL	16 34 5	67 18 W	766	01
UCULCHIPANPA	POPL	21 09 5	67 23 W	766	01	UMACHIA	POPL	16 38 5	68 10 W	766	04
UCUMANI	POPL	15 28 5	68 27 W	766	04	UMACOLLO	POPL	17 25 5	67 14 W	766	01
UCUMARI	POPL	14 19 5	68 18 W	766	04	UMAJSI. CERRO DE SEE UMASI. CERRO	MT	18 10 5	68 09 W	766	00
UCUMASI	POPL	18 59 5	67 30 W	766	05	UMALA	POPL	17 24 5	67 58 W	766	05
UCUMAKI SEE UCUMANI	POPL	15 28 5	68 27 W	766	00	UMALACA	POPL	21 27 5	66 34 W	766	05
UINAMARCA. LAGO	LAKE	16 20 5	68 55 W	766	01	UMALACAPANPA	POPL	21 28 5	66 32 W	766	04
UINAMARCA. LAGO DE SEE UINAMARCA. LAGO	LAKE	16 20 5	68 55 W	766	00	UMAMARCA	POPL	16 31 5	68 51 W	766	01
UINAMARCA. LAGO DE SEE UINAMARCA. LAGO	LAKE	16 20 5	68 55 W	766	00	UMAMARCA	POPL	18 10 5	67 57 W	766	05
UINAMARCA. LAGO	LAKE	16 20 5	68 55 W	766	00	UMANA	POPL	15 42 5	68 13 W	766	01
UIQUIMA SEE JIQUIMA	POPL	19 45 5	68 33 W	766	00	UMANATA SEE HUMANATA	POPL	15 27 5	69 09 W	766	00
UAINCHA	POPL	21 25 5	67 37 W	766	01	UMANATA	POPL	15 51 5	68 39 W	766	01
UMASI. CERRO	MT	18 10 5	68 09 W	766	04	UMANATA. RIO SEE SUCHES. RIO	STRM	15 41 5	69 09 W	766	00
UMIRI. RIO SEE VIMIRI. RIO	STRM	16 42 5	65 13 W	766	00	UMANI. CERRO	MT	19 48 5	68 13 W	766	01
UMATZO	POPL	19 10 5	67 06 W	766	04	UMAPALCARA	POPL	15 21 5	67 43 W	766	03
UMERANJA	POPL	14 20 5	67 39 W	766	04	UMAPATA	POPL	15 56 5	67 51 W	766	05
ULACSA. CERRO	MT	19 49 5	68 14 W	766	01	UMAPINGUE SEE QUELLUMATU	POPL	17 41 5	65 56 W	766	00
ULAMACO	POPL	17 08 5	67 31 W	766	02	UMAPUSA	POPL	16 01 5	68 39 W	766	01

UMAYSA	POPL	18 00 5	68 27 W	766	05	URU	POPL	15 47 5	68 03 W	766	03
UMARATA, RIO SEE SACHES, RIO	STRM	15 41 5	69 09 W	766	00	URULLA	POPL	20 51 5	68 12 W	766	05
UMARQUE	POPL	17 09 5	67 59 W	766	04	URULLA, CERRO	HT	20 52 5	68 14 W	766	03
UMBELING	POPL	10 45 5	67 40 W	766	04	URUMANI SEE MURACHANI	POPL	15 36 5	69 05 W	766	00
UME	POPL	21 39 5	65 34 W	766	01	URACIVIQUE	POPL	17 48 5	60 57 W	766	04
UME, QUEBRADA	STRM	21 39 5	65 34 W	766	01	URAITAZI	POPL	20 21 5	20 38 W	766	04
UMAJASI, CERRO	HT	18 23 5	68 01 W	766	04	URALAR SEE UNALAR	POPL	20 47 5	66 18 W	766	00
UMAPAYA SEE UMAPAYA	POPL	15 56 5	67 51 W	766	00	URACIVIGUA SEE URACIVIQUE	POPL	17 48 5	60 57 W	766	00
UMURATA, CERRO	HT	18 21 5	69 04 W	766	05	URANI SEE URUMI	POPL	17 19 5	67 20 W	766	00
UMURATA, CERRO DE SEE						URCILLA	POPL	17 32 5	68 25 W	766	01
UMURATA, CERRO	HT	18 21 5	69 04 W	766	00	URIONDO	POPL	21 41 5	64 41 W	766	01
UMURATA, NEVADO SEE UMRATA, CERRO	HT	18 21 5	69 04 W	766	00	URITAYA SEE MURITAYA	POPL	15 04 5	68 38 W	766	00
UMURUTA, CERRO SEE UMRATA, CERRO	HT	18 21 5	69 04 W	766	00	URHIRE	POPL	16 56 5	67 55 W	766	04
UMACHA	POPL	21 43 5	65 39 W	766	01	URHIRE SEE URUMI	POPL	17 19 5	67 20 W	766	00
URALLA	POPL	19 15 5	65 16 W	766	04	URHIRE	POPL	18 34 5	66 54 W	766	05
UNALAR	POPL	20 47 5	66 18 W	766	01	URHIRE	POPL	19 25 5	66 08 W	766	04
UNAPALCARA SEE UNAPALCARA	POPL	15 21 5	67 43 W	766	00	URHIRE, RIO	STRM	19 38 5	66 07 W	766	05
UNCALLIRI	POPL	17 32 5	69 02 W	766	02	URHIRE, ARROYO	STRM	12 39 5	65 19 W	766	04
UNCALLIRI, CERRO	HT	18 21 5	68 28 W	766	04	URUNI	POPL	17 19 5	67 20 W	766	04
UNCIA	POPL	18 27 5	66 37 W	766	05	URO-VINYO	POPL	18 46 5	64 45 W	766	01
UNOUAVE	POPL	16 19 5	67 54 W	766	05	URUNI	POPL	15 43 5	68 01 W	766	03
UNOUAVE, RIO	STRM	16 18 5	67 52 W	766	05	URUJIA	POPL	20 31 5	64 09 W	766	04
UNOUHO, RIO	STRM	13 30 5	67 21 W	766	04	URREN, ARROYO SEE URREN, ARROYO	STRM	12 39 5	65 19 W	766	00
UNI	POPL	16 34 5	68 00 W	766	04	URUREMDA	POPL	20 34 5	63 38 W	766	02
UNIDO	POPL	17 17 5	58 37 W	766	04	URSILLA SEE URCILLA	POPL	17 32 5	68 25 W	766	00
UNION	POPL	10 49 5	67 23 W	766	04	URUBERI	POPL	14 31 5	66 59 W	766	04
UNPONTE	POPL	15 31 5	67 46 W	766	01	URUBICHA	POPL	15 23 5	62 57 W	766	05
UNTIJTA, RIO	STRM	16 46 5	65 25 W	766	04	URUBICHA SEE URUBICHA	POPL	15 23 5	62 57 W	766	05
UNJICURI	POPL	18 46 5	64 57 W	766	04	URUBO, QUEBRADA	STRM	17 41 5	63 12 W	766	04
UNUPATA	POPL	11 36 5	67 45 W	766	04	URUBO, RIO SEE URUBO, QUEBRADA	STRM	17 41 5	63 12 W	766	00
UNUPAYA SEE UMAPAYA	POPL	15 56 5	67 51 W	766	00	URUCHINI	POPL	19 48 5	65 03 W	766	02
UNUPAYA	LCTY	16 44 5	67 59 W	766	01	URUCU, RIO	STRM	12 38 5	65 18 W	766	04
UNUPAYA, RIO	STRM	16 46 5	68 00 W	766	02	URUGAYTO SEE URUGUAYITO	POPL	16 03 5	61 53 W	766	00
UNUPTA SEE UNUPATA	POPL	17 36 5	67 45 W	766	00	URUGAYTO SEE URUGUAYITO	POPL	16 23 5	62 03 W	766	00
UPILA	POPL	20 00 5	68 34 W	766	05	URUGAYTO SEE URUGUAYITO	POPL	16 23 5	62 03 W	766	00
UPITA SEE UPILA	POPL	20 00 5	68 34 W	766	00	URUGUAYTO, RIO SEE NEGRO, RIO	STRM	14 31 5	63 07 W	766	00
UPONTE SEE UNPONTE	POPL	15 31 5	67 46 W	766	00	URUQUAY	POPL	15 46 5	68 14 W	766	01

URUGUAYITO	POPL	16 03 S	61 53 W	766	02	UTURUNCU, NEVADO SEE					
URUGUAYITO	POPL	16 23 S	62 03 W	766	02	UTURUNCU, CERRO	HT	22 14 S	67 11 W	766	00
URUGUAYITO	POPL	17 53 S	60 32 W	766	04	UTURUNGO SEE OTORONGO	POPL	19 09 S	64 35 W	766	00
URUGUAYITO, ARROYO	STRM	16 05 S	61 51 W	766	02	UTURUNGILLO	POPL	19 18 S	64 23 W	766	04
URUMAIICO, RÍO	STRM	21 14 S	66 37 W	766	02	UTURUNQU SEE OTORONGO	POPL	19 04 S	64 35 W	766	00
						UVITA SEE LA URITE	POPL	17 24 S	62 46 W	766	00
URUITO SEE URUJITO	POPL	16 44 S	68 58 W	766	03						
URUJITO	POPL	16 44 S	68 58 W	766	04	UYACATA, SIERRA	NIS	15 04 S	69 04 W	766	04
URUNDATII	POPL	19 57 S	63 34 W	766	04	UYAPI	POPL	15 25 S	67 46 W	766	01
URUNDATII	POPL	20 05 S	63 20 W	766	04	UYAPI, RÍO	STRM	14 19 S	67 32 W	766	05
URUNDATII, QUEBRADA DE	STRM	19 59 S	63 34 W	766	01	UYAPI, RÍO	STRM	15 25 S	67 47 W	766	04
						UYARAL SEE HUJARAL	POPL	14 42 S	66 56 W	766	00
URUPATA	POPL	15 28 S	67 36 W	766	03						
URURENDA SEE URRURENDA	POPL	20 14 S	63 38 W	766	00	UYARI, RÍO	STRM	14 00 S	67 38 W	766	05
URURIGUA	POPL	20 14 S	63 15 W	766	04	UYAYA, SIERRA SEE UYACAYA, SIERRA	NIS	15 04 S	69 04 W	766	00
URURIGUI SEE URURIGUA	POPL	20 14 S	63 15 W	766	00	UYUNI	POPL	17 35 S	68 38 W	766	04
URURIQUEE SEE URURIGUA	POPL	20 14 S	63 15 W	766	00	UYUNI	POPL	19 25 S	64 54 W	766	04
						UYUNI	POPL	20 28 S	66 50 W	766	05
URURUQUI	POPL	11 02 S	68 59 W	766	03						
URURUQU, SEE URURUQUI	POPL	11 02 S	68 59 W	766	00	UYUNI, SALAR DE	SALT	20 20 S	67 42 W	766	05
URU URU, RÍO	STRM	18 11 S	67 06 W	766	03	UYUNIVIEJO	POPL	20 26 S	66 40 W	766	02
URUVICHO SEE URUBICHA	POPL	15 23 S	62 57 W	766	00	UYURANI, CERRO	HT	18 28 S	68 44 W	766	04
URO-VINTO SEE URO-VINTO	POPL	18 46 S	64 45 W	766	00						
						VABORETA, RÍO SEE YABORETA, RÍO	STRM	16 05 S	66 01 W	766	00
URUTUATO SEE URUGUAYITO	POPL	16 03 S	61 53 W	766	00						
USBAYA	POPL	15 23 S	67 21 W	766	04	VACA	POPL	11 35 S	68 26 W	766	04
USHPA USHPA	POPL	17 28 S	66 06 W	766	04	VACA DIEZ SEE VACA DIEZ, PROVINCIA	PROV	11 40 S	66 00 W	766	00
USI	POPL	16 45 S	67 43 W	766	04	VACA DIEZ SEE MAYOR PEDRO VACA DIEZ	POPL	14 47 S	64 51 W	766	00
USINA	POPL	16 28 S	68 10 W	766	01	VACA DIEZ, PROVINCIA	PROV	11 40 S	66 00 W	766	03
						VACA GUZMAN SEE VILLA VACA GUZMAN	POPL	19 54 S	63 48 W	766	00
USINA SEE CAYARA	LCTY	19 36 S	65 57 W	766	00						
USPACUANA SEE USPACUANO	POPL	21 27 S	65 48 W	766	00	YACAS	POPL	17 32 S	65 35 W	766	05
USPACUANO	POPL	21 27 S	65 48 W	766	04	YACAS, RÍO	STRM	16 36 S	67 10 W	766	05
USPATA SEE USBAYA	POPL	15 23 S	67 01 W	766	00	YACORENO	POPL	14 31 S	64 39 W	766	04
USPATA-USHPA SEE USHPA USHPA	POPL	17 28 S	66 06 W	766	00	YAMERRAN	POPL	11 44 S	68 51 W	766	04
						YAINILLA	POPL	13 58 S	61 56 W	766	04
USURI	POPL	17 54 S	63 05 W	766	04						
USUYHJA SEE WASOGUIGUA	POPL	19 58 S	63 31 W	766	00	VALASCO SEE PULOU, ALTO	POPL	19 14 S	65 13 W	766	00
UTEO, ARROYO SEE UTIO, RÍO	STRM	16 32 S	65 15 W	766	00	VALENCIA	POPL	16 40 S	68 02 W	766	03
UTEO, RÍO	STRM	16 32 S	65 15 W	766	03	VALLACIRO, RÍO SEE					
UTUCHI SEE UCUCHI	POPL	17 37 S	66 16 W	766	06	VALLECITO, RÍO DE	STRM	21 47 S	64 34 W	766	00
						VALLECICO SEE VALLECITO	POPL	21 46 S	64 33 W	766	00
UTUMISCAR, RÍO	STRM	15 20 S	68 42 W	766	02	VALLECITO	POPL	18 14 S	63 51 W	766	05
UTURUNCO, CERRO	HT	22 14 S	67 11 W	766	04						
						VALLECITO	POPL	19 51 S	63 49 W	766	04

VALLECITO	POPL	19 32 S	62 44 W	766 04	VANGUARDIA SEGUNDO, FORTIN	FORT	19 37 S	58 10 W	766 04
VALLECITO	POPL	20 09 S	64 20 W	766 14	YANOMO	POPL	10 52 S	66 31 W	766 04
VALLECITO	POPL	21 26 S	64 08 W	766 05	VAQUERIA	POPL	15 17 S	68 33 W	766 02
VALLECITO	POPL	21 46 S	64 33 W	766 25	VAQUERIA	POPL	16 47 S	67 25 W	766 01
VALLECITO	LCITY	18 30 S	63 40 W	766 04	VAQUERO SEE VAQUEROS, CERRO	POPL	21 49 S	66 05 W	766 00
VALLECITO, RIO DE	STRM	21 47 S	64 34 W	766 02	VAQUERO, CERRO SEE VAQUEROS, CERRO	POPL	21 49 S	66 05 W	766 00
VALLE DE MOLGUIN	POPL	18 13 S	64 10 W	766 01	VAQUEROS, CERRO	MT	21 49 S	66 05 W	766 04
VALLE DEL MEDIO	POPL	21 35 S	64 11 W	766 04	VARANI, CERRO	MT	19 18 S	61 57 W	766 04
VALLE ELVIRA, RIO	STRM	18 04 S	63 36 W	766 04	VARGAS	POPL	11 29 S	67 22 W	766 04
VALLE ELVIRA, RIO SEE					VARGAS	POPL	11 30 S	67 34 W	766 04
VALLE ELVIRA, RIO	STRM	18 08 S	63 36 W	766 00	VARGAS SEE FORTIN VARGAS	POPL	19 37 S	58 14 W	766 00
VALLEFUERTE	POPL	20 11 S	63 48 W	766 04	VARSE	POPL	15 57 S	68 12 W	766 01
VALLE GRANDE SEE					VARSOVIA	POPL	10 37 S	66 34 W	766 04
VALLEGRANDE, PROVINCIA	PROV	18 30 S	64 20 W	766 00	VARSOVIA	POPL	14 26 S	64 47 W	766 04
VALLEGRANDE	POPL	18 29 S	64 06 W	766 05	VASQUEZ	POPL	11 09 S	68 06 W	766 04
VALLEGRANDE, ESTACION	RSTA	18 05 S	64 13 W	766 01	VASQUEZ, CACHUELA	FALL	12 02 S	68 08 W	766 04
VALLEGRANDE, PROVINCIA	PROV	18 32 S	64 10 W	766 04	VATISAMA, RIO SEE NUTUSAMA, RIO	STRM	15 49 S	66 09 W	766 00
VALLEGRANDE, RIO	STRM	18 06 S	64 11 W	766 05	VEGA	POPL	15 46 S	67 41 W	766 01
VALLE MAIRANA	AREA	18 10 S	63 55 W	766 01	VEGA	POPL	16 28 S	67 24 W	766 04
VALLE RICO	POPL	21 44 S	64 12 W	766 05	VEGA DE SACAYA SEE VEGAS DE SACAYA	PASS	20 03 S	68 35 W	766 00
VALLEUMA	POPL	18 05 S	64 04 W	766 04	VEGAS DE SALAYA	PASS	20 03 S	68 35 W	766 03
VALPARAISO	POPL	10 34 S	64 06 W	766 04	VEINTIEMI	POPL	19 45 S	63 18 W	766 01
VALPARAISO	POPL	14 19 S	61 27 W	766 04	VEINTICINCO, LOMA DEL	HILL	18 50 S	64 04 W	766 04
VAMA	POPL	15 53 S	67 59 W	766 04	VEINTICUATRO DE SEPTIEMBRE	POPL	16 50 S	63 31 W	766 04
VANAMATICO, QUEBRADA	STRM	20 32 S	64 17 W	766 01	VEINTICUATRO SEPTIEMBRE SEE				
VANARI	POPL	16 43 S	68 03 W	766 01	VEINTICUATRO DE SEPTIEMBRE	POPL	16 50 S	63 31 W	766 00
VANDOLA	POPL	17 06 S	65 16 W	766 05	VEITIMI SEE VEINTIEMI	POPL	19 45 S	63 18 W	766 00
VANGUARDIA SEE					VELA, QUEBRADA DE	STRM	20 45 S	68 21 W	766 01
VANGUARDIA SEGUNDO, FORTIN	FORT	19 37 S	58 10 W	766 00	VELA, QUEBRADA DE LA SEE				
VANGUARDIA SEE					VELA, QUEBRADA DE	STRM	20 45 S	68 21 W	766 00
VANGUARDIA PRIMERO, FORTIN	FORT	19 39 S	58 10 W	766 00	VELACTERAPUNTA	POPL	21 21 S	65 53 W	766 01
VANGUARDIA, FORTIN SEE					VELADERO	POPL	18 16 S	64 16 W	766 04
VANGUARDIA SEGUNDA, FORTIN	FORT	19 37 S	58 10 W	766 00	VELARDE	POPL	10 47 S	66 15 W	766 03
VANGUARDIA, FORTIN SEE					VELASCO SEE VELASCO, PROVINCIA	PROV	15 30 S	61 00 W	766 00
VANGUARDIA PRIMERO, FORTIN	FORT	19 39 S	58 10 W	766 00	VELASCO SEE PULQUI ALTO	POPL	19 14 S	65 13 W	766 00
VANGUARDIA PRIMERO, FORTIN	FORT	19 34 S	58 10 W	766 04	VELASCO, PROVINCIA	PROV	15 30 S	61 00 W	766 03
VANGUARDIA SEGUNDO SEE					VENA SEE BENA	POPL	21 15 S	67 21 W	766 00
VANGUARDIA SEGUNDO, FORTIN	FORT	19 37 S	58 10 W	766 00	VENADITO, QUEBRADA	STRM	19 41 S	63 43 W	766 04

VENA LARGA, CERRO	MT	22 04 S	67 05 W	766	04	VERDE, ARROYO	STRM	11 25 S	66 20 W	766	05
VENCANANI	LCTY	16 19 S	69 08 W	766	01	VERDE, CURICHE	HRSH	19 31 S	58 04 W	766	04
VENCEDOR	POPL	14 26 S	62 33 W	766	04	VERDE, CURICHI SEE VERDE, CURICHE	HRSH	19 31 S	58 04 W	766	00
VENEZIA	POPL	14 04 S	65 24 W	766	04	VERDE, LAGO SEE VERDE, LAGUNA	LAKE	22 48 S	67 49 W	766	00
VENEZIA	POPL	15 57 S	66 45 W	766	01	VERDE, LAGUNA	LAKE	12 31 S	65 23 W	766	04
VENERO LOMA	POPL	21 32 S	65 42 W	766	01	VERDE, LAGUNA	LAKE	15 28 S	64 15 W	766	04
VENERO LOMA	POPL	21 32 S	65 47 W	766	01	VERDE, LAGUNA	LAKE	20 59 S	68 08 W	766	05
VENEROLOMA	POPL	21 19 S	55 53 W	766	01	VERDE, LAGUNA	LAKE	22 48 S	67 49 W	766	04
VENEZA	LCTY	14 52 S	64 28 W	766	04	VERDE, RIO (SPANISH)					
VENTA	POPL	18 54 S	67 26 W	766	05	RIO VERDE (PORTUGUESE)	STRM	13 59 S	60 24 W	766	04
						VERDE, RIO	STRM	16 32 S	65 06 W	766	04
VENTAIMEDIA	POPL	18 16 S	66 53 W	766	05	VERDE PAMPA	POPL	20 26 S	66 39 W	766	04
VENTANA SEE VENTONA	POPL	14 33 S	67 37 W	766	00	VERDUM SEE VERDUN	POPL	10 40 S	66 34 W	766	00
VENTANA, CERRO	MT	20 59 S	68 19 W	766	01	VERDUM SEE VERDUN	POPL	14 30 S	64 45 W	766	00
VENTANANI, CERRO	MT	17 16 S	58 20 W	766	04	VERDUM, ARROYO SEE VERDUN, ARROYO	STRM	10 27 S	66 28 W	766	00
VENTANILLAS	POPL	20 56 S	66 19 W	766	01	VERDUN	POPL	10 40 S	56 34 W	766	02
VENTANILLAS, QUEBRADA DE	STRM	21 16 S	66 06 W	766	01	VERDUN	POPL	13 49 S	65 20 W	766	04
VENTANILLOK	POPL	21 15 S	65 47 W	766	02	VERDUN	POPL	14 30 S	64 45 W	766	04
VENTANILLOC SEE VENTANILLOK	POPL	21 15 S	65 47 W	766	00	VERDUN	POPL	16 54 S	60 01 W	766	04
VENTAVENTILLA	POPL	20 26 S	66 40 W	766	01	VERDUN, ARROYO	STRM	10 27 S	66 28 W	766	05
VENTA Y MEDIA SEE VENTAIMEDIA	POPL	18 16 S	66 53 W	766	00	VERMILLA SEE VERTILLA	POPL	21 17 S	67 16 W	766	00
VENTADERO SEE VENTILADORES	LCTY	18 06 S	63 33 W	766	00	VERMELHO	POPL	11 04 S	68 50 W	766	04
VENTADERO SEE VENTILADORES	LCTY	18 06 S	63 33 W	766	00	VERMELHO SEE VERMELHO	POPL	11 04 S	68 50 W	766	00
VENTILADEROS SEE VENTILADORES	LCTY	18 06 S	63 33 W	766	00	VERSALLES	POPL	11 27 S	68 07 W	766	04
VENTILADORES	LCTY	18 06 S	63 33 W	766	02	VERSALLES	POPL	12 44 S	63 18 W	766	04
VENTILLA	POPL	17 47 S	66 40 W	766	05	VERSALLES	POPL	14 44 S	62 57 W	766	04
VENTILLA	POPL	18 05 S	66 22 W	766	02	VERTIENTE	POPL	21 20 S	63 17 W	766	04
VENTILLA	POPL	18 21 S	67 52 W	766	05	VERTIENTES SULFIDRICAS	POPL	22 28 S	64 31 W	766	04
VENTILLA	POPL	18 52 S	67 26 W	766	05	VERTIENTES SULFIDRICAS SEE					
VENTILLA, QUEBRADA DE	STRM	21 11 S	67 09 W	766	01	VERTIENTES SULFIDRICAS	POPL	22 26 S	64 31 W	766	00
						VERTILLA	POPL	21 17 S	67 16 W	766	03
VENTILLAS, QUEBRADA	STRM	21 13 S	66 13 W	766	01	VESUBIO SEE VESUVIO	POPL	11 14 S	69 18 W	766	00
VENTONA	POPL	14 33 S	67 37 W	766	04	YESUVIO	POPL	11 14 S	69 18 W	766	04
VEULETA SEE VIOLETA	POPL	14 59 S	61 25 W	766	00	VIACHA	POPL	16 39 S	68 18 W	766	05
VERA CRUZ	POPL	17 05 S	66 37 W	766	04	VIACHA, RIO	STRM	16 43 S	68 18 W	766	02
VERACRUZ	POPL	19 54 S	65 31 W	766	04	VIAL, CURICHE SEE VIAL, CURICHON	HRSH	10 40 S	67 12 W	766	00
VERA CRUZ, LAGUNA	LAKE	16 47 S	67 02 W	766	04	VIAL, CURICHON	HRSH	10 40 S	67 12 W	766	01
VERANO	POPL	20 30 S	64 43 W	766	04	VIAL, CURICHON	STRM	10 47 S	67 17 W	766	05

VIBORA SEE MONTERO	POPL	17 20 5	63 15 = 766	00	VILACOLLO	POPL	20 37 5	68 04 = 766	03
VIBORA, ESTACION	RSTA	17 22 5	64 00 = 766	04	VILACOLLO	POPL	20 37 5	68 28 = 766	04
VIBORA, RIO SEE LA VIBORA, RIO	STRM	17 02 5	64 32 = 766	00	VILACOLLO	POPL	21 32 5	64 36 = 766	04
VICAS, RIO SEE VILCAS, RIO	STRM	18 47 5	63 47 = 766	00	VILACOLLO, HOTEL	HILL	20 08 5	68 21 = 766	04
VICCHUCA SEE VICHUCA	POPL	20 43 5	65 30 = 766	00	VILACOLLO, PAMPA	PMPA	19 52 5	68 30 = 766	01
VICENTE ASCARRUNZ	POPL	18 10 5	66 58 = 766	03	VILACOTA, LAGUNA	LAKE	16 23 5	68 08 = 766	01
VICERE	POPL	20 16 5	65 32 = 766	02	VILAMAUQUE	POPL	18 12 5	66 54 = 766	05
VICHAOLA	POPL	20 36 5	64 38 = 766	05	VILAJA	POPL	17 07 5	68 01 = 766	04
VICHAYA	POPL	17 08 5	68 50 = 766	04	VILA JAGUE	POPL	20 35 5	66 26 = 766	02
VICHUCA	POPL	20 43 5	65 30 = 766	05	VILA KALLPA	POPL	20 32 5	66 25 = 766	02
VICHO VICHO	POPL	18 06 5	65 20 = 766	05	VILANA, CERRO	HI	22 32 5	66 59 = 766	04
VICHUPAYO	POPL	17 35 5	67 29 = 766	01	VILANA HILL SEE VILANA, CERRO	HI	22 32 5	66 59 = 766	00
VICOCOTA	POPL	17 02 5	68 41 = 766	04	VILAPANIZO, LOMA	HI	20 11 5	68 34 = 766	04
VICOS SEE CENTRO VICOS	POPL	12 21 5	67 13 = 766	00	VILAPANIZO, LOMA SEE				
VICOTE	POPL	15 25 5	67 57 = 766	04	VILAPANIZO, LOMA	HI	20 11 5	68 34 = 766	00
VICTORIA	POPL	10 21 5	66 36 = 766	04	VILAOUE	POPL	15 19 5	68 08 = 766	02
VICTORIA	POPL	10 59 3	66 10 = 766	04	VILAOUE	POPL	15 38 5	67 59 = 766	03
VICTORIA	POPL	10 59 5	67 04 = 766	05	VILAOUE	POPL	16 25 5	65 19 = 766	04
VICTORIA	POPL	14 12 5	65 10 = 766	04	VILAOUE	POPL	16 52 5	68 11 = 766	03
VICTORIA	POPL	15 43 5	66 57 = 766	04	VILAOUE	POPL	17 08 5	69 02 = 766	04
VICTORIA	POPL	18 08 5	58 23 = 766	04	VILAOUE	POPL	17 14 5	69 09 = 766	04
VICTORIA	POPL	18 48 5	63 49 = 766	04	VILAOUE	POPL	17 27 5	67 31 = 766	02
VICTORIA	POPL	20 32 5	63 05 = 766	04	VILAOUE	POPL	19 59 5	65 16 = 766	01
VICTORIA, ARROYO	STRM	10 14 5	66 51 = 766	03	VILAOUE SEE VILAOUE, RIO	STRM	16 27 5	68 25 = 766	00
VICTORIA, ARROYO	STRM	10 20 5	66 46 = 766	04	VILAOUE, ESTACION	RSTA	16 53 5	68 13 = 766	04
VICTORIO SEE VICTORIA	POPL	14 12 5	66 10 = 766	00	VILAOUE, RSG	STRM	15 17 5	68 03 = 766	01
VICHUSLOMA	POPL	21 40 5	66 02 = 766	04	VILAOUE, RIO	STRM	16 27 5	68 25 = 766	05
VICUNAYA, ABRA	PASS	21 34 5	64 59 = 766	04	VILAOUE, RIO	STRM	16 55 5	68 14 = 766	01
VIEJO, CERRO	HI	18 01 5	66 01 = 766	04	VILASACA	POPL	19 53 5	68 24 = 766	02
VIEJO, RIO	STRM	16 36 5	63 24 = 766	04	VILATA SEE JILATA	POPL	16 48 5	66 26 = 766	00
VILACA, ABRA	PASS	20 36 5	66 24 = 766	01	VILA VILA	POPL	16 32 5	67 25 = 766	01
VILACAMZA	POPL	20 16 5	65 53 = 766	04	VILA VILA	POPL	17 21 5	67 46 = 766	02
VILACAYA	POPL	19 56 5	65 30 = 766	05	VILA VILA	POPL	17 47 5	65 05 = 766	04
VILACOLLA SEE VILACOLLO	POPL	20 37 5	68 04 = 766	00	VILA VILA	POPL	17 56 5	64 20 = 766	05
VILACOLLO	POPL	17 24 5	68 39 = 766	04	VILA VILA SEE				
VILACOLLO SEE VILACOLLO	POPL	18 31 5	68 48 = 766	00	VILLA EUFRONIO VISCARRA	POPL	17 59 5	65 36 = 766	00
VILACOLLO	POPL	20 06 5	68 21 = 766	04	VILA VILA	POPL	18 10 5	66 18 = 766	03
					VILA VILA	POPL	19 20 5	65 21 = 766	01

VILA VILA	POPL	21 17 5	65 54 w	766	01	VILLA DE TAPACARI SEE TAPACARI	POPL	17 31 5	66 36 w	766	00
VILA VILA	LCTY	16 44 5	67 59 w	766	02	VILLA EUFRONIO VISCARRA	POPL	17 59 5	65 36 w	766	03
VILAVILA	POPL	17 34 5	67 22 w	766	04	VILLA EUFRONIO VISCARRA SEE					
VILAVILA	POPL	21 33 5	66 43 w	766	03	VILLA EUFRONIO VISCARRA	POPL	17 59 5	65 36 w	766	00
VILA VILA, CERRO	MT	17 57 5	66 23 w	766	04	VILLA FLORENCIA	POPL	21 12 5	63 28 w	766	03
						VILLA FLORES	AREA	14 30 5	68 41 w	766	04
VILA VILA, CORDILLERA	MIS	20 10 5	66 25 w	766	04						
VILA VILA, ESTACION	RSTA	17 58 5	65 35 w	766	04	VILLA GENERAL BUSCH SEE					
VILA VILA, PAMPA	PMPA	20 10 5	66 18 w	766	04	VILLA ABECIA	POPL	21 00 5	65 23 w	766	00
VILA VILA, QUEBRADA	STRM	21 17 5	65 53 w	766	01	VILLA GENERAL GERMAN BUSCH SEE					
VILAVILQUE	POPL	20 07 5	66 28 w	766	03	VILLA ABECIA	POPL	21 00 5	65 23 w	766	03
						VILLA GENERAL GONZALES SEE					
VILAVINTO	LCTY	17 19 5	68 40 w	766	01	GENERAL GONZALES	POPL	15 14 5	69 01 w	766	00
VILCA, POZO	WTM	21 07 5	68 22 w	766	04	VILLA GENERAL PEGARANDA	POPL	15 34 5	68 46 w	766	02
VILCABAMBA	POPL	17 45 5	65 10 w	766	04	VILLA GENERAL PEREZ	POPL	15 12 5	69 03 w	766	04
VILCANAYA	POPL	16 08 5	68 52 w	766	03						
VILCANOTA	POPL	17 03 5	68 32 w	766	04						
						VILLA GRANADO	POPL	18 11 5	65 00 w	766	04
VILCAPALCA	POPL	17 07 5	69 02 w	766	01	VILLA GRANADO, RIO	STRM	18 01 5	65 03 w	766	04
VILCAPALCA, RIO SEE CALCOTA, RIO	STRM	17 29 5	69 16 w	766	00	VILLAGRANDE SEE VILLA GRANADO	POPL	18 11 5	65 00 w	766	00
VILCAPUJIO	POPL	19 02 5	66 36 w	766	04	VILLAGRANDE, RIO SEE					
VILCAROCA, RIO SEE CALCOTA, RIO	STRM	17 29 5	69 16 w	766	00	HIGOSPAMPA, RIO	STRM	18 12 5	65 00 w	766	00
VILCAS	POPL	18 32 5	63 51 w	766	04	VILLA GRANDO SEE VILLA GRANADO	POPL	18 11 5	65 00 w	766	00
VILCAS, RIO	STRM	18 47 5	63 47 w	766	04	VILLA GUZMAN SEE VILLA YACA GUZMAN	POPL	19 34 5	63 48 w	766	00
VILCATAMBO	POPL	18 50 5	67 57 w	766	03	VILLA HUAYNI SEE HUAYNI	POPL	18 16 5	66 51 w	766	00
VILCUNI	POPL	19 07 5	67 52 w	766	03	VILLA INGAYI	POPL	21 49 5	63 34 w	766	04
VILMUY	POPL	19 11 5	65 58 w	766	04	VILLA-HAR	POPL	12 04 5	68 12 w	766	04
VILIROCO	POPL	16 38 5	68 17 w	766	02	VILLA MARTIN	POPL	20 46 5	67 47 w	766	02
VILKEE SEE VILLOJE	POPL	17 07 5	68 40 w	766	00	VILLAMAYO	POPL	17 40 5	66 03 w	766	04
VILLA ABECIA	POPL	21 00 5	65 23 w	766	02	VILLA MONTEAGUDO SEE MONTEAGUDO	POPL	19 49 5	63 59 w	766	00
VILLA ANGELICA	POPL	16 31 5	67 17 w	766	04	VILLA MONTES	POPL	14 18 5	62 21 w	766	04
VILLA AROMA	POPL	17 22 5	67 45 w	766	01	VILLA MONTES	POPL	21 15 5	63 30 w	766	04
VILLA ASPIAZU	POPL	16 23 5	67 40 w	766	05	VILLA NY YACA DIEZ SEE					
						MAJOR PEDRO YACA DIEZ	POPL	14 47 5	64 51 w	766	00
VILLA AZUREUY SEE AZUREUY	POPL	19 59 5	64 29 w	766	00						
VILLA BELLA	POPL	10 23 5	65 24 w	766	05	VILLANCANI	POPL	16 30 5	68 18 w	766	01
VILLACOLLO	POPL	18 31 5	66 48 w	766	05	VILLA NUEVA	POPL	10 47 5	66 23 w	766	04
VILLACOLLO	POPL	18 34 5	68 05 w	766	05	VILLA NUEVA	POPL	14 31 5	61 53 w	766	04
VILLA DE AROMA SEE VILLA AROMA	POPL	17 22 5	67 45 w	766	00	VILLANUEVA	POPL	14 58 5	60 32 w	766	05
						VILLA OBAJES SEE OBAJES	POPL	16 32 5	68 07 w	766	00
VILLA DE LA ALIANZA SEE OBAJES	POPL	16 22 5	68 07 w	766	00						
VILLA DE PUCARANI SEE PUCARANI	POPL	16 23 5	68 32 w	766	00	VILLAORANI SEE VILLANCANI	POPL	16 30 5	68 18 w	766	00
						VILLA PABON	SECP	16 23 5	68 08 w	766	02

VILLA PACHICO	POPL	21 43 S	65 20 W	766	02	VILOYO	POPL	19 54 S	66 15 W	766	04
VILLA PADCAYA SEE PADCAYA	POPL	21 52 S	64 48 W	766	00	VILOQUE SEE VILOQUE	POPL	17 04 S	68 32 W	766	00
VILLA PADCAYO SEE PADCAYA	POPL	21 52 S	64 48 W	766	00	VILOQUE	POPL	18 10 S	68 30 W	766	03
VILLAPAMPA	POPL	17 24 S	68 59 W	766	02	VILULLO, QUEBRADA	STRM	19 41 S	68 27 W	766	02
VILLA PUCARANI SEE PUCARANI	POPL	16 23 S	68 30 W	766	00	VILUYO	POPL	17 19 S	67 40 W	766	01
VILLAR	POPL	19 37 S	64 21 W	766	05	VILUYO SEE VILUYO	POPL	19 11 S	65 58 W	766	00
VILLARCIZO	POPL	19 39 S	63 41 W	766	04	VILUYO	POPL	19 47 S	68 33 W	766	05
VILLA RICA	POPL	20 25 S	67 01 W	766	05	VILUYO SEE VILOYO	POPL	19 54 S	66 15 W	766	00
VILLA RIVERO	POPL	17 37 S	65 48 W	766	03	VILUYO	LCTY	15 45 S	68 27 W	766	01
VILLA SAN PEDRO DE QUENES SEE SAN PEDRO DE QUENES	POPL	20 45 S	68 05 W	766	00	VILUYO, QUEBRADA DE	STRM	20 06 S	68 25 W	766	01
VILLASECA, QUEBRADA DE	STRM	23 46 S	68 21 W	766	01	VINA	POPL	17 51 S	64 50 W	766	01
VILLA SEGUENCOMA SEE SEGUENCOMA	SECP	16 33 S	68 04 W	766	00	VINALES	POPL	17 28 S	61 35 W	766	04
VILLA SEPRANO	POPL	19 06 S	64 22 W	766	03	VINA PAMPA	PMPA	19 21 S	65 24 W	766	01
VILLA TAPACARI SEE TAPACARI	POPL	17 31 S	66 36 W	766	00	VINA PERDIDA, CUESTA SEE LA VINA PERDIDA, CUESTA	SLPE	17 50 S	64 48 W	766	00
VILLA VACA GUZMAN	POPL	19 54 S	63 48 W	766	00	VINA PUNTA	POPL	20 18 S	64 37 W	766	04
VILLA VISCARRA SEE VILLA EUFONIO VISCARRA	POPL	17 59 S	65 36 W	766	00	VINA QUENADA	POPL	19 24 S	64 54 W	766	04
VILLA VITALINA	POPL	19 17 S	68 21 W	766	03	VINAYOC	POPL	21 35 S	65 59 W	766	01
VILLAYOC SEE VILLUYOCO	POPL	21 33 S	68 23 W	766	00	VINCHURATA, NEVADO SEE VINCHURATA, NEVADO	MT	16 02 S	68 22 W	766	00
VILLAZON	POPL	22 06 S	65 36 W	766	05	VINCHURATA, NEVADO	POPL	16 56 S	65 15 W	766	04
VILLA ZUDANEZ SEE ZUDANEZ	POPL	19 06 S	64 44 W	766	00	VINCHUTA	STRM	16 54 S	65 09 W	766	04
VILLCA	POPL	18 02 S	68 40 W	766	02	VINCHUTA, RIO	POPL	15 58 S	68 19 W	766	00
VILLCA BALCA, CERRO	MT	17 30 S	65 14 W	766	01	VINORANI SEE VINORANI	POPL	21 36 S	66 21 W	766	04
VILLCAPAMPA	POPL	19 50 S	64 11 W	766	04	VINERAYOC	POPL	19 17 S	67 05 W	766	00
VILLCA-VILLCA	POPL	19 27 S	64 19 W	766	04	VINGALUTA SEE HUATA	POPL	11 14 S	68 16 W	766	00
VILLE GRANDE SEE VALLEGRANDE, PROVINCIA	PROY	18 30 S	64 10 W	766	00	VINIQUEE SEE VINIQUEE	POPL	11 14 S	68 16 W	766	04
VILLUY SEE VILMUY	POPL	19 11 S	65 58 W	766	00	VINIQUEE	POPL	11 14 S	68 15 W	766	00
VILLOQUE	POPL	17 07 S	68 46 W	766	02	VINIQUEE, RIO	STRM	16 42 S	65 13 W	766	04
VILLUYOC SEE VILLUYOCO	POPL	21 33 S	68 23 W	766	00	VINOGARE, CERRO	MT	15 44 S	67 04 W	766	04
VILLUYOCO	POPL	21 33 S	68 23 W	766	01	VINOHUARA, NEVADO	MT	16 02 S	68 22 W	766	01
VILORACA, RIO SEE CALCOTA, RIO	STRM	17 29 S	67 16 W	766	00	VINOHUARA, NEVADO SEE VINOHUARA, NEVADO	MT	16 02 S	68 22 W	766	00
VILOCO	POPL	16 57 S	67 33 W	766	04	VINORANI	POPL	15 58 S	68 19 W	766	03
VILOLLO SEE VILOYO	POPL	19 54 S	66 15 W	766	00	VINORANI	POPL	16 02 S	68 19 W	766	01
VILOHA	POPL	17 26 S	66 26 W	766	04	VINORCOTA SEE VINCOCOTA	POPL	17 15 S	68 44 W	766	00
VILOQUE, RIO SEE VILQUE, RIO	STRM	16 55 S	68 14 W	766	00	VINO TINTO	LCTY	16 28 S	64 09 W	766	01
VILOYO SEE VILOYO	POPL	19 54 S	66 15 W	766	00	VINTO	POPL	17 08 S	69 14 W	766	01

VINTO	POPL	17 26 5	66 19 W	766	04	VISCACHANI	POPL	20 52 5	66 26 W	766	04
VINTO	POPL	17 48 5	66 22 W	766	04	VISCACHANI	POPL	21 06 5	66 09 W	766	01
VINTO	POPL	17 58 5	67 04 W	766	04	VISCACHANI	POPL	21 28 5	65 57 W	766	01
VINTO	POPL	18 43 5	67 34 W	766	05	VISCACHANI	POPL	21 43 5	65 50 W	766	01
VINTO	POPL	20 04 5	68 56 W	766	04	VISCACHANI	POPL	21 43 5	67 05 W	766	01
VINTO, RIO SEE NEGRO VINTO, RIO	STRM	19 06 5	66 53 W	766	05	VISCACHANI, CERRO	HT	15 23 5	69 14 W	766	01
VINTO AMAYA	POPL	17 07 5	69 14 W	766	04	VISCACHANI, QUEBRADO	STRM	21 01 5	66 09 W	766	01
VINULAYA, RIO SEE HINULAY, RIO	STRM	15 21 5	68 32 W	766	00	VISCACHANI, RIO	STRM	17 06 5	68 05 W	766	01
VIOLETA	POPL	14 59 5	67 25 W	766	04	VISCACHANI, RIO	STRM	17 21 5	68 48 W	766	04
VIOQUE SEE CRUZ VIOQUE	POPL	17 24 5	68 56 W	766	00	VISCACHANI-APACHETA	LCTY	16 45 5	67 05 W	766	01
						VISCACHAYOC	POPL	21 45 5	66 06 W	766	01
VIQUIRI	POPL	15 23 5	68 43 W	766	01	VISCACHILLA SEE VIZCACHILLA	POPL	21 22 5	66 28 W	766	00
VIRA, ARROYO	STRM	12 38 5	66 58 W	766	04	VISCACHILLA, CERRO SEE					
VIRACOFCHA SEE VIRACACHA, LAGUNA	LAKE	22 00 5	66 34 W	766	00	VIZCACHILLAS, CERRO					
VIRACOFCHA, LAGUNA	LAKE	22 00 5	66 34 W	766	04	VIZCACHILLAS, CERRO	HT	22 20 5	67 34 W	766	00
VIROPALCA	POPL	20 19 5	65 48 W	766	04	VIZCACHILLAPAMPA SEE					
						VIZCACHILLAPAMPA	POPL	21 24 5	66 28 W	766	00
VIRPUCOTA	POPL	17 15 5	68 46 W	766	02	VIZCACHILLAS SEE VIZCACHILLAS	POPL	21 29 5	67 43 W	766	00
VIRO VIRO	POPL	17 39 5	63 08 W	766	04	VIZCAINO SEE VIZCAINO	POPL	16 56 5	66 39 W	766	00
VIRQUEHAYO	POPL	18 07 5	65 21 W	766	04						
VIRTUDES, ARROYO SEE						VISERE SEE VICERE	POPL	20 16 5	65 32 W	766	00
VIRTUDES, ARROYO	STRM	11 46 5	67 58 W	766	00	VISERE SEE VICERE	POPL	20 16 5	65 32 W	766	00
VIRTUD	POPL	16 21 5	58 42 W	766	04	VISICIA	POPL	20 07 5	66 31 W	766	04
						VISICIA, RIO	STRM	20 08 5	66 06 W	766	04
VIRTUDE SEE VIRTUD						VISICSA SEE VISICIA	POPL	20 02 5	66 11 W	766	00
VIRTUDES SEE VIRTUDES, ARROYO	POPL	16 21 5	58 42 W	766	00						
VIRTUDES, ARROYO	STRM	11 01 5	68 47 W	766	00	VISICSA, RIO SEE VISICIA, RIO	STRM	20 08 5	66 06 W	766	00
VIRTUDES, ARROYO	STRM	11 01 5	68 47 W	766	04	VISICSA, RIO DE SEE VISICIA, RIO	STRM	20 08 5	66 06 W	766	00
VIRLHUYA	STRM	11 46 5	67 58 W	766	04	VISICSA SEE VISICIA	POPL	20 02 5	66 11 W	766	00
	POPL	16 21 5	68 26 W	766	02	VISISOCA	POPL	20 09 5	66 10 W	766	04
VIRU VIRU SEE VIZO VIRU	POPL	17 39 5	63 08 W	766	00	VISTA ALEGRE	POPL	10 22 5	67 19 W	766	04
VISANCHI SEE VIZCACHA	POPL	19 37 5	64 46 W	766	00						
VISCACHA SEE VIZCACHA	POPL	19 37 5	64 46 W	766	00	VITIAJUA	POPL	20 40 5	63 27 W	766	04
VISCACHALANI SEE						VITICHE SEE VITICHE	POPL	20 13 5	65 29 W	766	00
VISCACHALANI, CERRO DE	HT	16 41 5	66 41 W	766	00	VITICHE	POPL	20 13 5	65 29 W	766	05
VISCACHALANI, CERRO DE	HT	16 41 5	66 41 W	766	04	VITICHE, RIO	STRM	20 18 5	65 30 W	766	04
						VITION, CERRO	HILL	19 30 5	58 04 W	766	04
VISCACHANI	POPL	15 53 5	68 31 W	766	01						
VISCACHANI	POPL	17 12 5	67 57 W	766	03	VITIONES, COLINAS DE LOS	HILL	19 10 5	58 25 W	766	04
VISCACHANI	POPL	17 13 5	69 36 W	766	01	VITIONES, FORTIN	FORT	19 30 5	58 06 W	766	04
VISCACHANI	POPL	17 23 5	68 49 W	766	05	VITIONES, LAGUNA DE LOS	LAKE	19 10 5	58 43 W	766	04
VISCACHANI	POPL	17 52 5	66 26 W	766	04	VITIONES, LAGUNAS DE LOS	LAKES	19 15 5	58 25 W	766	03
						VITRIONES, CERRO SEE VITION, CERRO	HILL	19 30 5	58 04 W	766	00
VISCACHANI	POPL	20 27 5	65 08 W	766	04						
						VITRIONES, FORTIA SEE					
						VITIONES, FORTIN	FORT	19 30 5	58 06 W	766	00

VITUMBA SEE VITUMBO	POPL	11 51 5	66 47 W	766	00	VURITATA SEE VURILAYA, RÍO	STRM	13 58 5	66 24 W	766	00
VITUMBO	POPL	11 57 5	66 47 W	766	04						
VITUNAL, CERRO	MT	22 08 5	66 42 W	766	04	WALLIA, RÍO	STRM	17 46 5	66 23 W	766	02
VITUYO	POPL	17 12 5	68 05 W	766	03	WARACCOY	POPL	19 38 5	65 19 W	766	01
VIZUZOCA SEE VISISOCA	POPL	20 09 5	66 10 W	766	00						
VIVA, RÍO	STRM	15 19 5	68 03 W	766	01	WARNES SEE WARNES, PROVINCIA	PROV	17 20 5	63 00 W	766	00
VIZCACHANI SEE VISCACHANI	POPL	17 13 5	69 36 W	766	00	WARNES	POPL	17 30 5	63 10 W	766	05
VIZCACHA	POPL	19 37 5	64 46 W	766	01	WARNES SEE COLONIA WARNES	POPL	19 11 5	57 56 W	766	00
VIZCACHANI SEE VISCACHANI	POPL	17 12 5	67 57 W	766	00	WARNES, ESTACION	RSTA	17 31 5	63 10 W	766	04
VIZCACHANI SEE VISCACHANI	POPL	20 27 5	65 08 W	766	00	WARWIS, PROVINCIA	PROV	17 20 5	63 00 W	766	03
VIZCACHILLA	POPL	21 22 5	66 20 W	766	04	WASHINGTON	POPL	11 55 5	67 53 W	766	04
VIZCACHILLA, QUEBRADA DE	STRM	20 47 5	66 17 W	766	02	WASHINGTON SEE WASHINGTON	POPL	11 55 5	67 53 W	766	00
VIZCACHILLAPAMPA	POPL	21 24 5	66 28 W	766	04	WATERLOO, ARROYO	STRM	10 17 5	65 20 W	766	04
VIZCACHILLAS	POPL	21 29 5	67 43 W	766	05	WILLOQUE SEE VILAMAOUE	POPL	18 12 5	66 58 W	766	00
VIZCACHILLAS, CERRO	MT	22 20 5	67 34 W	766	05	WILXE SEE WILLOQUE	POPL	17 04 5	68 32 W	766	00
VIZCACHILLAS, QUEBRADA DE						WILKI SEE WILLOQUE	POPL	17 04 5	68 50 W	766	00
VIZCACHILLA, QUEBRADA DE	STRM	20 47 5	66 17 W	766	00	WILLOQUE	POPL	17 04 5	68 32 W	766	02
VIZCAINO	POPL	16 56 5	66 39 W	766	04	WILLOQUE	POPL	17 06 5	68 50 W	766	02
VIZCAINO SEE VIZCAINO	POPL	16 56 5	66 39 W	766	00	WILUPONTE	POPL	15 26 5	67 51 W	766	01
VIZEREJA SEE VIZETERAJO	POPL	15 14 5	67 44 W	766	00	WINCURATA SEE LINCURAYA	POPL	17 12 5	69 04 W	766	00
VIZETAREJO SEE VIZETEPAJO	POPL	15 14 5	67 44 W	766	00						
						WINSOR	POPL	12 41 5	64 27 W	766	04
VIZETERAJO	POPL	15 14 5	67 44 W	766	01	WIRCOTIA SEE VIRCACOTA	POPL	17 15 5	68 46 W	766	00
VOCONAD SEE VOCONADO, CERRO	MT	22 06 5	67 06 W	766	00	WILAMAOUE SEE VILAMAOUE	POPL	18 12 5	66 58 W	766	00
VOCONAD, CERRO	MT	22 06 5	67 06 W	766	04						
VOCONSO, CERRO SEE VOCONAD, CERRO	MT	22 06 5	67 06 W	766	00						
VOLCAN	POPL	20 36 5	65 11 W	766	04						
VOLCAN	POPL	21 14 5	65 57 W	766	01	KIPAMANU, RÍO SEE CHIPAMANU, RÍO	STRM	10 43 5	67 50 W	766	00
VOLCAN, CERRO SEE EL VOLCAN, CERRO	MT	22 13 5	66 45 W	766	00						
VOLCAN, CERRO	MT	17 39 5	64 51 W	766	04						
VOLCAN, QUEBRADA	STRM	21 57 5	64 29 W	766	04						
VOLCANES SEE VOLCANES, CERRO	MT	22 27 5	67 47 W	766	00						
VOLCANES, CERRO	MT	22 27 5	67 47 W	766	05	YABERJA, RÍO SEE YABEREJA, RÍO	STRM	10 57 5	69 35 W	766	00
VORA WILQUE	POPL	17 14 5	69 08 W	766	04	YABETA	POPL	14 11 5	62 28 W	766	04
VUELTA GRANDE	POPL	21 07 5	65 59 W	766	04	YACADIGO, CERROS DEL	HILL	19 14 5	57 54 W	766	04
YURCANARCA, ABRA DE	PASS	21 42 5	64 56 W	766	04	YACAMBE, CERRO SEE YACAMPE, CERRO	MT	18 56 5	64 35 W	766	00
YURILAYA, RÍO	STRM	13 58 5	68 24 W	766	04	YACAMBILLO, CERRO	MT	18 53 5	65 34 W	766	04
YURILAYA, RÍO SEE YURILAYA, RÍO	STRM	13 58 5	68 24 W	766	00	YACAMI, RÍO	STRM	17 48 5	65 44 W	766	04
						YACAMPE, CERRO	MT	18 56 5	64 35 W	766	04

YACANCO SEE YACONGO							
YACO	POPL	17 11 5	86 46 W 766	00	YAIRI		
YACO, ARROYO SEE YATA, ARROYO	POPL	17 09 5	87 24 W 766	05	YAIRI	POPL	20 56 5 84 03 W 766 04
YACONGO	STRM	10 59 5	89 06 W 766	00	YAJOPAMPA	POPL	20 04 5 83 40 W 766 04
YACORIZA SEE YACURIZAL	POPL	17 11 5	86 46 W 766	04	YALA COJATA	POPL	19 59 5 83 56 W 766 01
	POPL	16 30 5	58 33 W 766	00	YALA COJATA SEE COJATA, ISLA	POPL	16 13 5 88 39 W 766 02
						ISL	16 15 5 88 36 W 766 00
YACUCES					YALICA		
YACUCES, CERRO	POPL	10 58 5	58 16 W 766	04	YANATARENOA SEE TOMATERENOA	POPL	15 56 5 87 50 W 766 02
YACUCES, CERRO SEE YACUCES, CERRO	MT	18 56 5	58 32 W 766	04	YANAU	POPL	20 32 5 83 57 W 766 00
YACUIBA	MT	18 56 5	58 31 W 766	00	YAMBATA	POPL	19 14 5 83 55 W 766 04
YACUMA SEE YACUMA, PROVINCIA	POPL	22 02 5	63 45 W 766	05	YAMBATA SEE YAMBATA	POPL	18 05 5 85 42 W 766 04
	PROV	13 30 5	66 00 W 766	00		POPL	18 05 5 85 42 W 766 00
YACUMA					YAMBIA SEE YUMBIA		
YACUMA, CERRO	POPL	15 10 5	67 04 W 766	04	YAMES, CERRO	POPL	21 05 5 83 58 W 766 00
YACUMA, PROVINCIA	MT	15 02 5	68 33 W 766	01	YAMPARAEZ SEE YAMPARAEZ	MT	21 37 5 85 41 W 766 04
YACUMA, RIO	PROV	13 30 5	66 00 W 766	03	YAMPARAEZ SEE YAMPARAEZ, PROVINCIA	POPL	19 10 5 85 10 W 766 00
YACUMARI, RIO	STRM	13 38 5	65 23 W 766	05		PROV	19 10 5 84 55 W 766 00
	STRM	15 39 5	67 46 W 766	01		POPL	19 10 5 85 10 W 766 05
YACURAVIEJA SEE YACUNDA VIEJA					YAMPARAEZ, PROVINCIA		
YACUNDA	POPL	21 59 5	63 57 W 766	00	YAMPARONA, CERRO	PROV	19 10 5 84 55 W 766 03
YACUNDA VIEJA	POPL	21 59 5	63 57 W 766	04	YAMPUPATA	MT	22 10 5 84 38 W 766 04
YACUPATICA SEE YACUPATICOJ	POPL	21 59 5	63 57 W 766	04	YAMPUPATA, ISLA	POPL	16 05 5 89 13 W 766 03
YACUPATICOJ	LCTY	17 41 5	65 30 W 766	00	YANACACHI	ISL	16 06 5 89 07 W 766 01
	LCTY	17 41 5	65 30 W 766	04		POPL	16 23 5 87 43 W 766 05
YACURIRI					YANACANI		
YACURIZAL	POPL	16 52 5	88 47 W 766	01	YANACASA	POPL	15 36 5 88 43 W 766 04
YACUSES SEE YACUCES	POPL	16 30 5	58 36 W 766	04	YANACASA	POPL	20 34 5 86 15 W 766 01
YAGUACA SEE YAGUACUA	POPL	18 58 5	58 16 W 766	00	YANACCACCA	POPL	20 44 5 86 14 W 766 01
YAGUACUA	POPL	21 42 5	63 36 W 766	00	YANACCACCA	POPL	19 40 5 85 15 W 766 02
	POPL	21 42 5	63 36 W 766	05		POPL	20 11 5 85 14 W 766 02
YAGUANAU					YANACHAJARA SEE		
YAGUA PARANESI	POPL	19 15 5	62 24 W 766	04	YANACHAJARA, QUEBRADA DE		
YAGUAPINTA SEE YAGUAPINTANCA	POPL	20 03 5	63 55 W 766	04	YANACHAJARA, QUEBRADA DE	STRM	20 47 5 88 04 W 766 00
YAGUAPINTANCA	POPL	21 22 5	63 14 W 766	00	YANACHAJARA, QUEBRADA DE		
YAGUARU	POPL	21 22 5	63 14 W 766	04	YANACHAJARA, QUEBRADA DE	STRM	20 47 5 88 04 W 766 00
	POPL	15 19 5	63 35 W 766	05	YANACHUEVA	STRM	20 47 5 88 04 W 766 01
YAGUA-YAGUA (BOLIVIAS)					YANAMORCA	POPL	21 34 5 86 38 W 766 04
CERRO YAGUA-YAGUA (PERU)	MT	14 34 5	69 07 W 766	03	YANAMORCA	POPL	20 29 5 86 18 W 766 04
YAGUA-YAGUA, CERRO SEE YAGUA-YAGUA	MT	14 34 5	69 07 W 766	00	YANAMORCA		
YAGUAYAGUA, CORDILLERA DE SEE					YANAMORCA	POPL	21 46 5 88 40 W 766 01
YAGUA-YAGUA	MT	14 34 5	69 07 W 766	00	YANAMORCO	POPL	21 35 5 85 53 W 766 01
YAGUE YAGUE, CERRO SEE YAGUA-YOSUA	MT	14 34 5	69 07 W 766	00	YANAMORCO	POPL	21 36 5 85 55 W 766 02
YAMERAN SEE YAMERAN	POPL	11 44 5	68 51 W 766	00	YANAMAJARA	POPL	19 40 5 85 15 W 766 01
					YANAMAJAYA	LCTY	15 18 5 88 37 W 766 02
YAMANTI, RIO	STRM	16 51 5	67 22 W 766	01	YANATQUA	POPL	19 05 5 42 25 W 766 04

YANAKARA	POPL	18 25 S	65 15 W	766	04	YANAJANI, RIO SEE YANAJANI, RIO	STRM	16 51 S	67 22 W	766	00
YANAKARA, CORDILLERA SEE						YAPACANI, RIO	STRM	16 00 S	64 25 W	766	04
YANAKARA, CORDILLERA DE	HTS	17 05 S	66 14 W	766	00	YAPANI	LCTY	15 35 S	67 51 W	766	04
YANAKARA, CORDILLERA DE	HTS	17 05 S	66 14 W	766	04	YAPANI, RIO	STRM	15 37 S	67 55 W	766	01
YANAKARA, RIO	STRM	17 01 S	66 11 W	766	04	YAPATAPA	POPL	19 46 S	66 49 W	766	05
YANA CAÑO	LCTY	19 28 S	24 09 W	766	04						
YANAKARA SEE YANACCACCA	POPL	19 40 S	65 15 W	766	00	YAPI	POPL	15 53 S	68 10 W	766	02
YANAKASA SEE YARACOAS	POPL	21 38 S	66 59 W	766	00	YAPI	POPL	20 38 S	63 27 W	766	04
YANAKHEHA, CORDILLERA DE SEE						YAPINA	POPL	20 25 S	65 46 W	766	04
YANAKHEHA, CORDILLERA DE	HTS	17 05 S	66 14 W	766	00	YAPIRGA	POPL	19 36 S	62 32 W	766	04
YANALLPA	POPL	18 51 S	64 31 W	766	04	YAPIRGA SEE YAPIRGA	POPL	19 36 S	62 32 W	766	00
YANALOMA	POPL	21 21 S	66 38 W	766	04						
YANALOMA	LCTY	14 52 S	68 29 W	766	02	YAPONETA, RIO	STRM	16 05 S	66 01 W	766	03
YANALPA SEE YANALLPA	POPL	18 51 S	64 31 W	766	00	YAPONETA, RIO	STRM	16 03 S	67 59 W	766	01
YANALPA SEE FINCA YANALPA	POPL	22 04 S	65 28 W	766	00	YAPUE, RIO	STRM	19 23 S	63 47 W	766	01
YANALPA	POPL	22 05 S	65 28 W	766	04	YAUJIRENOSITA SEE YUJIRENOSITA	POPL	21 32 S	63 00 W	766	00
YANALPA SEE YANALPA, QUEBRADA	STRM	22 00 S	65 29 W	766	00	YARA SEE YARA, RIO	STRM	15 46 S	67 36 W	766	00
YANALPA, QUEBRADA	STRM	22 00 S	65 29 W	766	02	YARA, RIO	STRM	15 46 S	67 36 W	766	05
YANAMA, RIO	STRM	15 11 S	63 13 W	766	02	YARACCASA SEE YARACOAS	POPL	21 38 S	66 59 W	766	00
YANAMATA	POPL	16 35 S	68 30 W	766	01	YARACOAS	POPL	21 38 S	66 59 W	766	02
YANARATO	POPL	17 59 S	65 47 W	766	04	YARA CRUZ	POPL	21 12 S	66 05 W	766	01
YANARATO, RIO SEE YANAMA, RIO	STRM	15 11 S	68 13 W	766	00	YARAEITA SEE YARETA	POPL	19 20 S	63 19 W	766	00
YANAPALPA SEE YANALPA	POPL	22 05 S	65 28 W	766	00	YARAUASI	POPL	21 48 S	66 06 W	766	01
YANARICO	POPL	16 30 S	68 46 W	766	04	YARATACARAT, QUEBRADA SEE					
YANATIGUA SEE YANATIGUA	POPL	19 05 S	62 25 W	766	00	JARADE FACCOIA, QUEBRADA	STRM	22 11 S	64 11 W	766	00
YANGUILO, CADENA SEE						YARATACURA, QUEBRADA SEE					
YANGUILO, CADENA DE	HTS	19 40 S	64 02 W	766	00	JARADE FACCOIA, QUEBRADA	STRM	22 11 S	64 11 W	766	00
YANGUILO, CADENA DE	HTS	19 40 S	64 02 W	766	02	YARECA	POPL	19 18 S	63 25 W	766	04
YANGUITO SEE YUNGUITO	POPL	18 24 S	67 53 W	766	00	YARETA	POPL	19 20 S	63 19 W	766	04
YANI	POPL	15 36 S	65 35 W	766	05	YARETASA	POPL	21 29 S	65 53 W	766	01
YANI	POPL	20 15 S	68 17 W	766	04	YARIMICHAMBI	POPL	16 19 S	68 29 W	766	01
YANI SEE YAPI	POPL	20 38 S	63 27 W	766	00	YARIAPO, RIO	STRM	14 26 S	67 52 W	766	05
YANI SEE YANI, RIO	STRM	15 35 S	68 25 W	766	00	YARIQUAYA	POPL	17 16 S	68 27 W	766	04
YANI, RIO	STRM	15 35 S	68 25 W	766	03	YARIQUAYA SEE YARIQUAYA	POPL	17 16 S	68 27 W	766	00
YANAJANI, RIO SEE YANAJANI, RIO	STRM	16 14 S	65 43 W	766	00	YARILAN, CERRO SEE YARITAN, CERRO	HT	22 00 S	66 35 W	766	00
YANALOMA SEE YANALOMA	LCTY	14 52 S	68 29 W	766	00	YARILANI	POPL	21 24 S	66 11 W	766	01
YANTATA, RIO	STRM	17 28 S	63 51 W	766	04	YARILAYA, RIO	STRM	15 06 S	68 39 W	766	04
YANAJANI SEE YANAJANI, RIO	STRM	16 51 S	67 22 W	766	00	YARISAYA	POPL	15 54 S	68 44 W	766	01
						YARITAN, CERRO	HT	22 00 S	66 35 W	766	04
						YARITANI	POPL	21 30 S	66 32 W	766	04

YAR-LAYA RÍO SEE YARILAYA RÍO	STRM	15 08 5	68 39 W	766	00		
YARUANI RÍO	STRM	16 44 5	67 53 W	766	01		
YARUSCOLO SEE YURUSCOLLE	POPL	18 02 5	68 16 W	766	00		
YARVICOLA	POPL	17 36 5	66 49 W	766	01		
YARVICRA SEE YARVICOVA	POPL	17 36 5	64 49 W	766	00		
YASANA SEE YASAPA	POPL	19 55 5	62 51 W	766	00		
YASAPA	POPL	19 55 5	62 51 W	766	04		
YATA	POPL	10 30 5	65 26 W	766	05		
YATA	POPL	13 20 5	66 35 W	766	04		
YATA ARROYO	STRM	10 59 5	65 06 W	766	04		
YATA CACHUELA	FALL	10 30 5	65 35 W	766	04		
YATA CACHUELA	FALL	10 34 5	65 26 W	766	04		
YATA RÍO	STRM	10 29 5	65 26 W	766	05		
YATA CHICO RÍO	STRM	11 44 5	65 08 W	766	05		
YATAMUJBA	POPL	14 45 5	66 54 W	766	04		
YATAIJI	POPL	18 59 5	62 25 W	766	04		
YATAREDA SEE TATAREDA	POPL	19 12 5	63 32 W	766	00		
YATIJA SEE YATIJA	POPL	20 44 5	64 44 W	766	00		
YATINA	POPL	20 44 5	64 44 W	766	05		
YAUARENDAMASU SEE YUARENDAMÉSU	POPL	21 28 5	63 04 W	766	00		
YAURI-CHAMBI SEE YAMUICHAMBI	POPL	16 19 5	68 29 W	766	00		
YAURICHUMPI SEE YAMUICHAMBI	POPL	16 19 5	68 29 W	766	00		
YAUTIRI SEE YACURIRI	POPL	16 51 5	68 47 W	766	00		
YAYERIJA ARROYO SEE YAYERIJA RÍO	STRM	10 57 5	69 35 W	766	00		
YAYERIJA RÍO	STRM	10 57 5	69 35 W	766	04		
YAVIS RÍO SEE YAVIA RÍO	STRM	15 36 5	69 14 W	766	00		
YAVIA RÍO	STRM	15 36 5	68 14 W	766	04		
YAVACUA QUEBRADA	STRM	21 47 5	63 35 W	766	01		
YAVAJAYA CERRO SEE							
JAYA JAYA CERRO	HI	17 20 5	69 13 W	766	00		
YAYANI	POPL	17 14 5	66 39 W	766	04		
YAYCURA	POPL	15 16 5	68 10 W	766	02		
YAYECOVA	POPL	15 36 5	68 15 W	766	04		
YAYES	POPL	16 21 5	68 36 W	766	01		
YAYO SEE YAJOMPANPA	POPL	19 59 5	63 50 W	766	00		
YCHOCARPA COMILLERA DE SEE							
ICHOCORPA	HI	14 29 5	69 06 W	766	00		
YCHUPANPA SEE ICHUPANPA	POPL	21 33 5	65 44 W	766	00		
YCHO RÍO SEE YOKO RÍO	STRM	21 19 5	64 13 W	766	00		
YENBA	POPL	19 36 5	63 19 W	766	04		
YENBA	POPL	19 47 5	63 17 W	766	04		
YERBA BUENA	POPL	20 11 5	64 52 W	766	04		
YERBANI	POPL	20 18 5	67 54 W	766	04		
YESA	POPL	19 32 5	62 29 W	766	04		
YESERA	POPL	21 26 5	64 35 W	766	04		
YESERAS SEE YESERA	POPL	21 26 5	64 35 W	766	00		
YESO VADO DEL	FORD	19 01 5	63 43 W	766	04		
YIEBUULO RÍO	STRM	16 43 5	65 29 W	766	01		
YIGUA	POPL	20 07 5	63 28 W	766	02		
YIECHUELA ARROYO SEE YIEBUULO RÍO	STRM	16 43 5	65 29 W	766	00		
YDAY SEE RANCHO YC.	POPL	20 17 5	63 06 W	766	00		
YDJI	POPL	19 24 5	62 29 W	766	04		
YDJI	POPL	19 58 5	63 19 W	766	04		
YOCALLA	POPL	19 24 5	65 56 W	766	04		
YOCUJAMA SEE YOKOHAMA	POPL	11 15 5	69 10 W	766	00		
YOMAY SEE RANCHO YDAY	POPL	20 17 5	63 06 W	766	00		
YON RÍO	STRM	21 19 5	64 13 W	766	01		
YON A SEE YOKOHAMA	POPL	11 15 5	69 10 W	766	00		
YOKOHAMA	POPL	11 15 5	69 10 W	766	04		
YOKOHAMA	LCTY	10 43 5	66 36 W	766	04		
YOLOSA RÍO	STRM	16 08 5	67 46 W	766	05		
YOLOSANI	POPL	15 35 5	67 48 W	766	01		
YOLOSANI RÍO SEE SANJA ROSA RÍO	STRM	15 32 5	67 46 W	766	00		
YOLOSANI RÍO	STRM	15 32 5	67 47 W	766	05		
YOPANI	POPL	19 29 5	63 16 W	766	04		
YOPIL	POPL	18 12 5	68 05 W	766	05		
YOPITAPO RÍO	STRM	16 14 5	65 43 W	766	04		
YORUMA ESTACIÓN SEE							
YORUMA ESTACIÓN	RSTA	21 42 5	65 34 W	766	00		
YOSERABI SEE YOSERABI	POPL	19 02 5	62 27 W	766	00		
YOSERABI	POPL	19 02 5	62 27 W	766	04		
YOTALA	POPL	19 10 5	65 17 W	766	05		
YOTARA ARROYO SEE YOTARE ARROYO	STRM	13 14 5	64 45 W	766	00		
YOTARE ARROYO	STRM	13 14 5	64 45 W	766	04		
YOTAU	POPL	16 03 5	63 03 W	766	04		

YOTALCITO	POPL	16 06 5	63 01 = 766	04	YUNGAS DE CORANI SEE			
YPUNI SEE YPUNI	POPL	14 42 5	68 31 = 766	00	YUNGAS DE CORANI	AREA	17 06 5	65 57 = 766 00
YPUNI, RIO	STRM	14 34 5	68 33 = 766	04	YUNGAS DE CORANI	AREA	17 06 5	65 57 = 766 04
YRUERCA	POPL	17 16 5	67 51 = 766	01	YUNGAS DE LA VICTORIA	AREA	17 03 5	65 51 = 766 04
YUARENDA SEE YUARENOA	POPL	19 45 5	63 29 = 766	00	YUNGAS DEL ESPIRITU SANTO	AREA	17 04 5	65 40 = 766 04
					YUNGAS DEL PALMAR	AREA	17 06 5	65 30 = 766 04
YUARENDA	POPL	19 44 5	63 28 = 766	05	YUNGAS DE PUJO	AREA	17 27 5	64 48 = 766 04
YUARENDA	POPL	19 45 5	63 29 = 766	05	YUNGAS DE SAN MATEO	AREA	17 42 5	64 30 = 766 04
YUARENHUASU	POPL	21 28 5	63 04 = 766	04	YUNGAS DE SANTA ROSA	AREA	17 48 5	64 18 = 766 04
YUARENDAD SEE YUARENHUASU	POPL	21 28 5	63 04 = 766	00	YUNGAS DE TOTORA	AREA	17 25 5	64 59 = 766 04
YUATE	POPL	20 19 5	63 42 = 766	07	YUNGAS DE VANDOLA	AREA	17 12 5	65 18 = 766 04
YUATRE, ARROYO SEE YOTARE, ARROYO	STRM	13 14 5	64 45 = 766	00	YUNGUJE SEE YUNGUYO	POPL	16 30 5	68 14 = 766 00
YUCACRUZ, QUEBRADA	STRM	20 53 5	65 52 = 766	01	YUNGUYO	POPL	16 30 5	68 14 = 766 02
YUCAL	POPL	21 51 5	63 56 = 766	00	YUNGUYO	POPL	17 08 5	67 23 = 766 02
YUCHAN SEE LUCHAN	POPL	21 49 5	62 55 = 766	00	YUNGUYO	POPL	17 34 5	68 29 = 766 04
YUCHUNSI, CERRO	MT	18 58 5	67 58 = 766	01	YUNGUYO	POPL	18 24 5	67 53 = 766 04
YUGANUASI	LCTY	20 49 5	64 54 = 766	04	YUNGUYO	POPL	18 49 5	68 21 = 766 05
YUGO QUEBRADO	POPL	19 23 5	60 31 = 766	04	YUNGUJE, CERRO	MT	16 53 5	67 31 = 766 01
YULE SEE YUTE	POPL	17 29 5	57 58 = 766	00	YUPAMPA	POPL	16 41 5	68 04 = 766 03
YUMAD SEE YAMAU	POPL	19 14 5	63 35 = 766	00	YUPE	POPL	18 16 5	55 54 = 766 05
YUMAC	POPL	20 19 5	63 40 = 766	02	YUQUE	POPL	19 24 5	62 32 = 766 04
YUMAD SEE PUERTO YUMAD	POPL	20 30 5	64 01 = 766	00	YUQUI	POPL	19 25 5	63 48 = 766 04
YUMAD, CERROS DE	MTS	20 22 5	63 41 = 766	02	YUQUI	POPL	20 07 5	63 27 = 766 04
YUMAU SEE YAMAU	POPL	19 14 5	63 35 = 766	00	YUQUIRENDA	POPL	21 32 5	63 01 = 766 04
YUMAU SEE YUMAC	POPL	20 19 5	63 40 = 766	00	YULIRENITA	POPL	21 32 5	63 00 = 766 04
YUMAU, ABRA	PASS	19 18 5	63 33 = 766	04	YURA	POPL	20 07 5	66 07 = 766 05
YUMAU, CERROS DE SEE					YURA, ESTANCIA SEE YURA, ESTACION	RSTA	19 43 5	66 23 = 766 00
YUMAD, CERROS DE	MTS	20 22 5	63 41 = 766	00	YURA, ESTACION	RSTA	19 43 5	66 23 = 766 04
YUMBIA	POPL	21 05 5	63 58 = 766	03	YURA, RIO	STRM	20 22 5	65 45 = 766 05
YUNCAMARCA	POPL	15 17 5	68 30 = 766	02	YURACASA SEE YURASCASA	POPL	21 21 5	66 02 = 766 00
YUNCATA, QUEBRADA SEE YANTATA, RIO	STRM	17 28 5	62 51 = 766	00	YURACGUSA	LCTY	19 31 5	62 31 = 766 04
YUNCA YUNCA	POPL	16 54 5	67 40 = 766	07	YURACASA, CERRO SEE			
YUNCHARA	POPL	21 47 5	65 11 = 766	04	YURA, CASA, CERRO	MT	17 20 5	65 40 = 766 00
YUNCHARA, CERRO	MT	21 48 5	65 12 = 766	04	YURACABELLO	POPL	21 44 5	66 46 = 766 01
YUNCHARA, RIO	STRM	21 43 5	65 19 = 766	04	YURACABELLON SEE YURACABELLO	POPL	21 44 5	66 46 = 766 00
YUNGA SEE YUNGUYO	POPL	18 24 5	67 53 = 766	00	YURACPURURA	POPL	21 30 5	65 42 = 766 01
YUNGAS	REGA	16 20 5	66 45 = 766	05	YURAJCASA SEE YURASCASA	POPL	21 21 5	66 02 = 766 00
YUNGAS, THE SEE YUNGAS	REGA	16 20 5	66 45 = 766	00	YURAJORCO	POPL	21 01 5	65 37 = 766 02

YURA KASA, CERRO	MT	27 20 S	65 40 W	766	01	ZACARLAS SEE ZALARÍAS	POPL	11 07 S	68 16 W	766	00
YURACASA	POPL	21 21 S	66 02 W	766	02	ZACAVACA SEE ZAPALLUCA	POPL	17 42 S	60 16 W	766	00
YURAYURAREÑA SEE YURAYURAREÑA	POPL	19 26 S	63 21 W	766	00	ZAMBANA, RÍO	STRM	14 15 S	61 29 W	766	04
YURAYURAREÑA	POPL	19 26 S	63 21 W	766	04	ZAYORA	POPL	15 52 S	68 57 W	766	02
YURCAMARCA, ABPA DE SEE						ZAYORA	POPL	18 26 S	65 10 W	766	04
YURCAMARCA, ADRA DE	PASS	21 42 S	64 56 W	766	00	ZAMORANO, RÍO SEE ZAMORANA, RÍO	STRM	14 15 S	61 29 W	766	00
YURI	POPL	14 21 S	68 35 W	766	05	ZAMPAYA SEE ZEMPEYA	POPL	18 06 S	69 04 W	766	10
YURIAPU, RÍO	STRM	14 21 S	67 38 W	766	04	ZANJA NEGRA SEE ZANJA NEGRA	POPL	21 52 S	62 55 W	766	00
YURUSCOLLE SEE YURUSCOLLE	POPL	18 02 S	64 16 W	766	00	ZANJA HONDA	POPL	21 55 S	63 21 W	766	04
YURUMA, CERRO	MT	14 11 S	69 05 W	766	05	ZANJA NEGRA	POPL	21 52 S	62 55 W	766	04
YURUSANGA	POPL	18 17 S	65 30 W	766	04	ZAPACÓ SEE ZAPOCÓ	POPL	16 34 S	61 35 W	766	00
YURUMA	POPL	18 47 S	67 29 W	766	05	ZAPACOLA, ARROYO	STRM	9 54 S	66 35 W	766	04
YURUMA	POPL	21 43 S	65 34 W	766	04	ZAPACOS SEE ZAPOCOZ	STRM	15 48 S	63 04 W	766	00
YURUMA, ESTACIÓN	RSTA	21 42 S	65 34 W	766	04	ZAPACOS DE CONCEPCIÓN, RÍO SEE					
YURURAJU	POPL	16 02 S	67 58 W	766	01	ZAPOCÓZ DE CONCEPCIÓN, RÍO	STRM	15 54 S	62 41 W	766	00
YURUSCOLLE	POPL	18 02 S	66 16 W	766	05	ZAPALERI, RÍO SEE ZAPALERI, RÍO	STRM	23 00 S	67 19 W	766	00
YUSALA, LAGO	LAKE	14 05 S	67 12 W	766	04	ZAPALERI, CERRO (BOLIVIA AND					
YUSANA, RÍO	STRM	16 42 S	65 53 W	766	04	ARGENTINA); CERRO SAPALERI (CHILE)	MT	22 49 S	67 11 W	766	04
YUSTACAZA	POPL	20 30 S	66 13 W	766	04	ZAPALERI, LAGUNA	LAKE	22 44 S	67 11 W	766	04
YUSTA MAICO, QUEBRADA DE	STRM	20 32 S	66 32 W	766	05	ZAPALERI, RÍO (BOLIVIA AND ARGENTINA);					
YUSURITA, ARROYO SEE						RÍO SAPALERI (CHILE)	STRM	23 00 S	67 19 W	766	03
YUSURITA, ARROYO	STRM	14 43 S	65 53 W	766	00	ZAPALLACA SEE ZAPALLUCA	POPL	17 42 S	60 16 W	766	00
YUTE	POPL	17 23 S	57 58 W	766	04	ZAPALLAR	POPL	20 42 S	64 10 W	766	04
YUTI	POPL	19 01 S	62 24 W	766	04	ZAPALLUCA	POPL	17 42 S	60 16 W	766	05
YUTI	POPL	20 04 S	63 30 W	766	04	ZAPALERA	POPL	21 10 S	63 45 W	766	04
YUTINI	POPL	18 22 S	64 52 W	766	04	ZAPATERA	POPL	21 32 S	63 51 W	766	05
YUTO	POPL	15 36 S	68 13 W	766	04	ZAPATERA, QUEBRADA	STRM	21 52 S	63 50 W	766	03
YUTO	POPL	14 22 S	64 47 W	766	04	ZAPATERA, YUJÍ	POPL	21 38 S	64 13 W	766	01
YUYO	POPL	15 03 S	68 17 W	766	04	ZAPOCÓ	POPL	16 34 S	61 35 W	766	05
YUYO, RÍO	STRM	15 12 S	68 09 W	766	04	ZAPOCÓZ SUD., RÍO SEE					
YUYO, RÍO SEE OREAN, RÍO	STRM	15 13 S	68 04 W	766	00	ZAPOCÓZ SUD., RÍO	STRM	17 03 S	61 57 W	766	00
YUYUTAYOC	POPL	21 28 S	66 17 W	766	01	ZAPOCÓZ NORTE, RÍO	STRM	16 54 S	62 23 W	766	05
YUYUTICO	POPL	15 03 S	68 01 W	766	01	ZAPOCÓZ, RÍO SEE ZAPOCOZ, RÍO	STRM	15 10 S	63 06 W	766	00
YVITIAPI-MI SEE YVITIAPI-MI	POPL	20 17 S	63 10 W	766	00	ZAPOCÓ WO., RÍO	STRM	17 03 S	61 57 W	766	05
ZACARI	POPL	21 48 S	65 48 W	766	04	ZAPOCZI	POPL	15 48 S	63 04 W	766	04
ZACARIAS	POPL	11 07 S	68 16 W	766	03	ZAPOCOZ, RÍO	STRM	15 10 S	63 06 W	766	05
						ZAPOCOZ DE CONCEPCIÓN, RÍO	STRM	15 54 S	62 41 W	766	04
						ZAPOCOZ NORTE, RÍO SEE					
						ZAPOCÓZ NORTE, RÍO	STRM	16 34 S	62 23 W	766	05

ZAPOCOZ SUR, RIO SEE					ZARINOS	POPL	21 37 5	65 35 W	766	01
ZAPOCOZ SUR, RIO	STRM	17 03 5	61 07 W	766	00					
ZAPICOTA SEE ZORCOTA	POPL	17 25 5	69 24 W	766	00	ZOTA, ABRA SEE ZOTAL - ABRA	PASS	18 02 5	64 04 W	766
ZAREMOTA SEE ZEREMOTE	POPL	21 12 5	63 46 W	766	00	ZOTAL, ABRA	PASS	18 02 5	64 04 W	766
ZARUMA SEE TARUMA	POPL	18 05 5	63 27 W	766	00	ZOUPONTE	POPL	15 22 5	67 56 W	766
ZAVALA	POPL	11 20 5	67 47 W	766	04	ZOZOBRA	LCTY	17 46 5	64 02 W	766
						ZUDANES SEE ZUDANEZ	POPL	19 04 5	64 44 W	766
ZEMFLYA	POPL	18 06 5	69 08 W	766	02					
ZEREMOTE	POPL	21 12 5	63 46 W	766	03	ZUDANEZ SEE ZUDANEZ, PROVINCIA	PROV	18 55 5	64 50 W	766
ZOICO, GUERRA DE SEE SOICO, RIO	STRM	19 12 5	65 13 W	766	03	ZUDANEZ	POPL	19 04 5	64 44 W	766
ZONGO	POPL	16 07 5	69 02 W	766	03	ZUDANEZ, PROVINCIA	PROV	18 55 5	64 50 W	766
ZONGO, ABRA	PASS	16 17 5	69 07 W	766	05	ZUDANEZ, RIO SEE ZUDANEZ, RIO DE	STRM	18 26 5	64 47 W	766
						ZUDANEZ, RIO DE	STRM	18 26 5	64 47 W	766
ZONGO, RIO	STRM	15 43 5	67 41 W	766	05					
ZONGOCHECO	POPL	15 42 5	67 41 W	766	05	ZUTI, RIO SEE SUTU, RIO	STRM	17 32 5	66 04 W	766
ZOGUI, RIO SEE SOQUE, RIO	STRM	15 37 5	66 40 W	766	00	ZURI, RIO	STRM	16 23 5	67 13 W	766
ZORCOTA	POPL	17 25 5	69 24 W	766	04	ZURIMA	POPL	18 45 5	65 05 W	766