

TOP SECRET

Copy 55
8 Pages

NOFORN
NOEYES

MISSION COVERAGE PLOTS


MISSION H 6056

6 MAY 1962



NATIONAL PHOTOGRAPHIC INTERPRETATION CENTER

Declass Review by NIMA/DOD




TOP SECRET

GROUP 1
Excluded from automatic
downgrading and declassification

25X1

TOP SECRET-



Approved For Release 2003/08/05 : CIA-RDP02T06408R000300010018-8

MISSION COVERAGE PLOTS

MISSION H 6056

6 MAY 1962

NPIC/MCP-22/62
June 1962

NATIONAL PHOTOGRAPHIC INTERPRETATION CENTER

25X1

Approved For Release 2003/08/05 : CIA-RDP02T06408R000300010018-8

TOP SECRET-



25X1

TOP SECRET



Approved For Release 2003/08/05 : CIA-RDP02T06408R000300010018-8

NPIC/MCP-22/62

PREFACE

This publication contains the geographic location plots of the photography on Mission H 6056, dated 6 May 1962. These plots are presented on a WAC format that has been reduced for convenience to approximately 60 percent of the original size. There are five plot sheets in this publication arranged in ascending order by control number.

The flight-line index on page iii indicates the approximate track of Mission H 6056.

TABLE OF CONTENTS

Mission Flight-Line Index	Page iii
NPIC/P 620-62	WAC 617
NPIC/P 621-62	WAC 616
NPIC/P 622-62	WAC 616
NPIC/P 623-62	WAC 615
NPIC/P 624-62	WAC 617

25X1

Approved For Release 2003/08/05 : CIA-RDP02T06408R000300010018-8

TOP SECRET

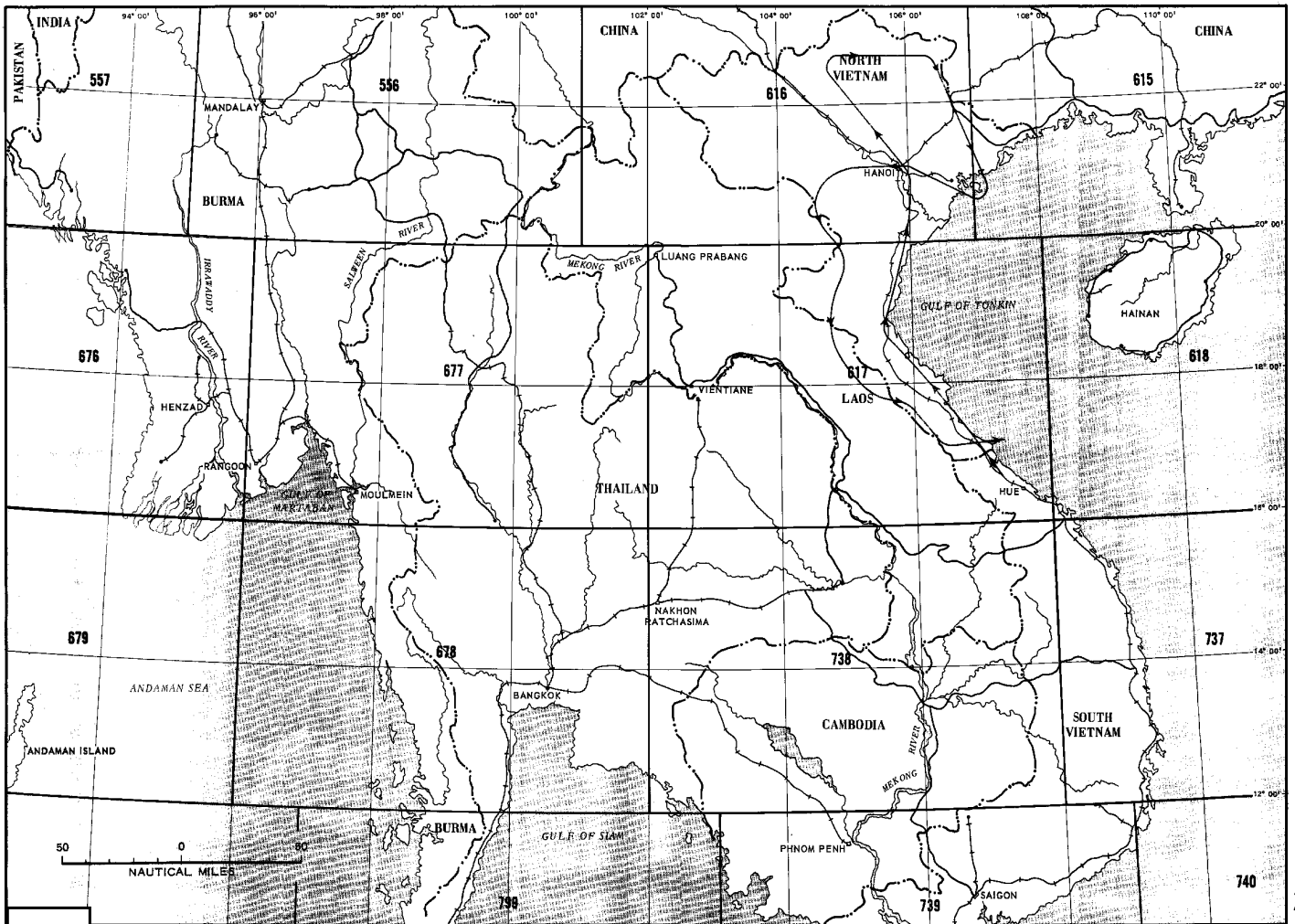


25X1

TOP SECRET

Approved For Release 2003/08/05 : CIA-RDP02T06408R000300010018-8

NPIC/MCP-22/62



MISSION FLIGHT-LINE INDEX. This map shows the approximate track of Mission H 6056.

Approved For Release 2003/08/05 : CIA-RDP02T06408R000300010018-8

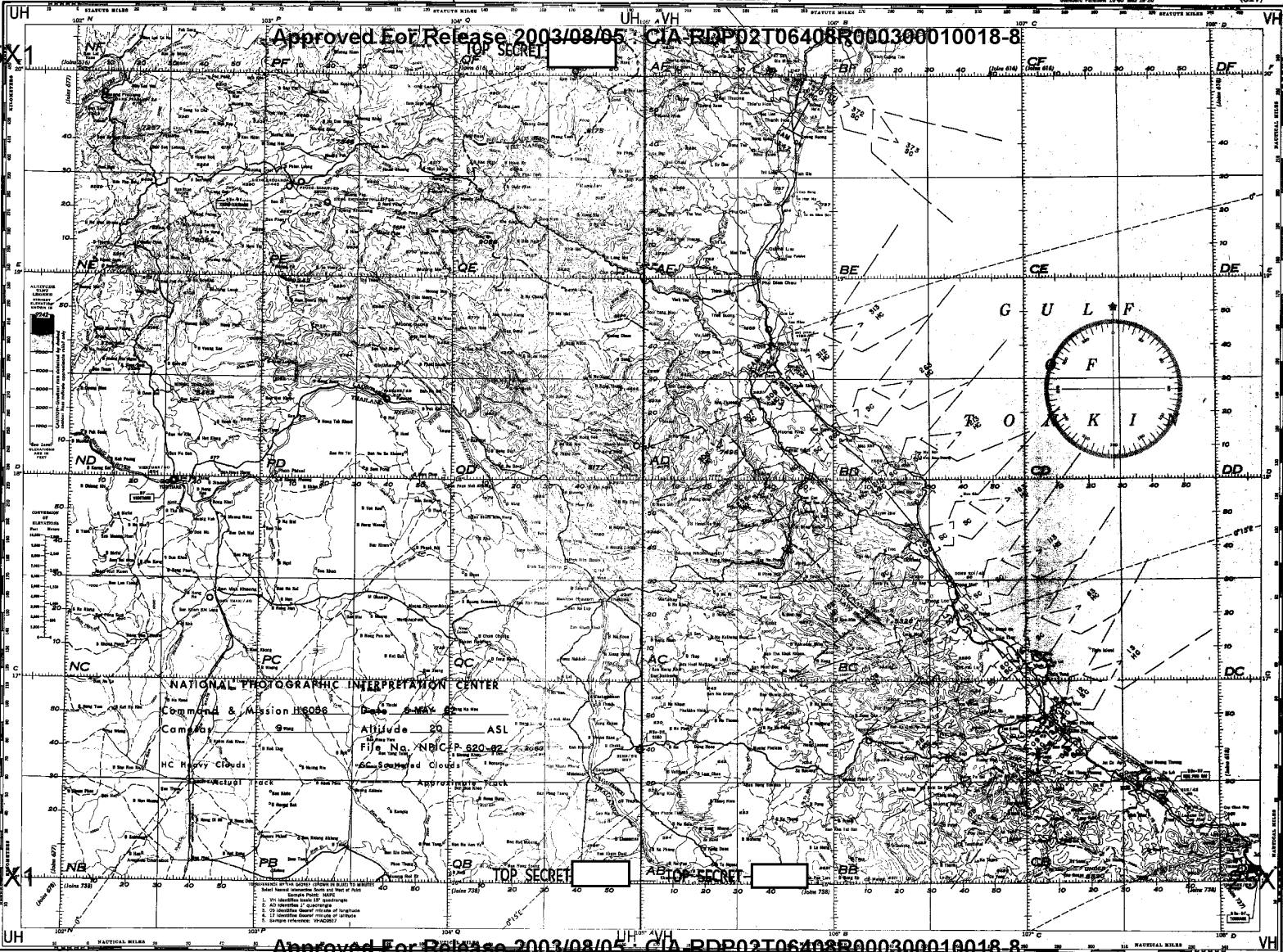
TOP SECRET

25X1

25X1

Approved For Release 2003/08/05 : CIA-RDP02T06408R000300010018-8

TOP SECRET



NATIONAL PHOTOGRAPHIC INTERPRETATION CENTER

Common & Mission HGSOS
 Cameray
 HC Heavy Clouds
 Altitude 20 ASL
 File No. NBCP-620-82
 5000 Feet Clouds

Approved For Release 2003/08/05 : CIA-RDP02T06408R000300010018-8

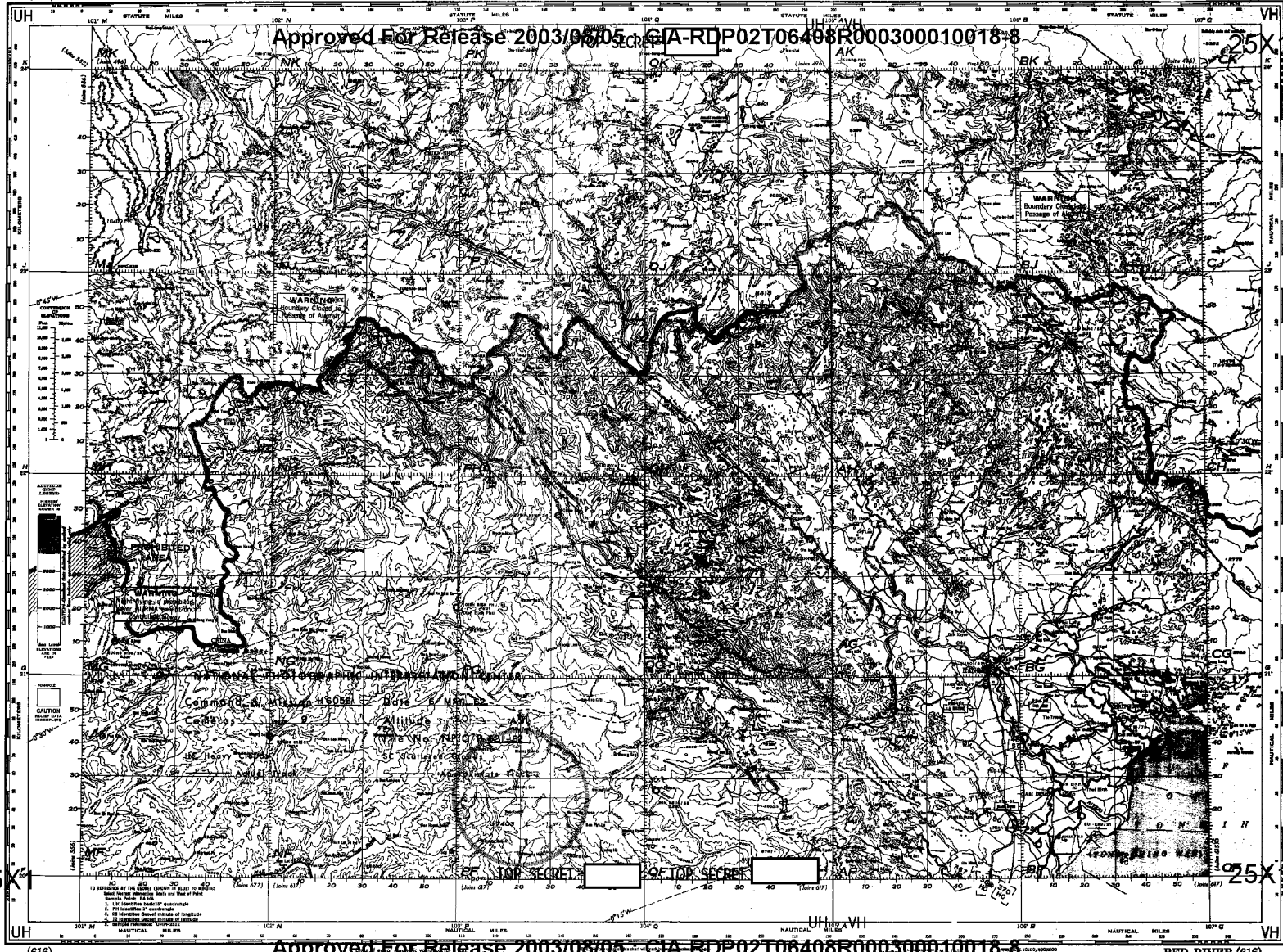
TOP SECRET

(616) RED RIVER

WORLD AERONAUTICAL CHART

(616)

Approved For Release 2003/08/05 : CIA-RDP02T06408R000300010018-8



Approved For Release 2003/08/05 : CIA-RDP02T06408R000300010018-8

RED RIVER (616)

(616)

25K1

25X

TOP SECRET

TOP SECRET

UH VH

NAVIGATIONAL AID SYMBOLS

RUINA-CRINA-LAGE-VIET NAM

(616) RED RIVER

Coast Symbols, Radio Facility Charts and
ICAO Symbols for the Aeronautical
Charting System

WORLD AERONAUTICAL CHART

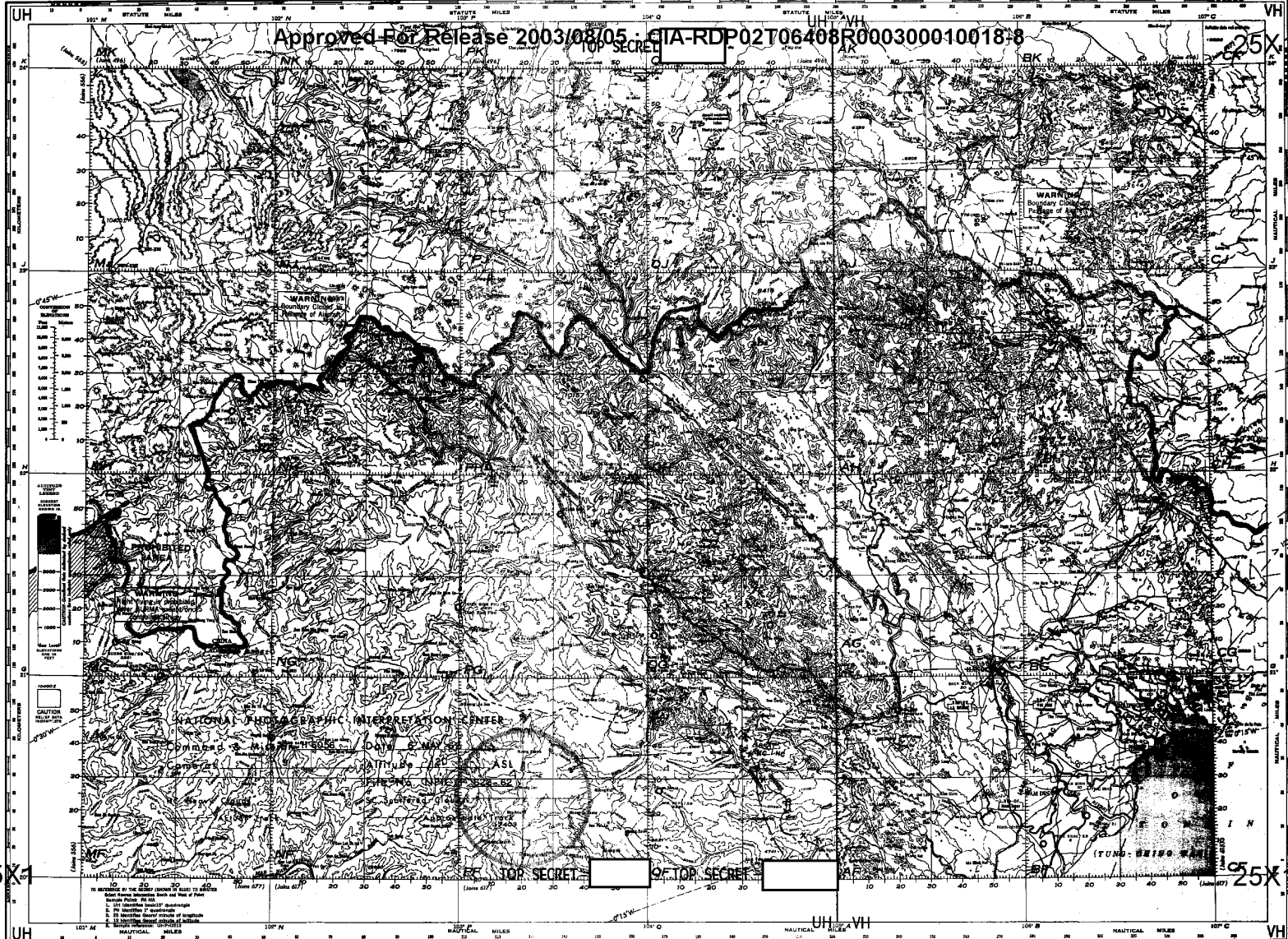
Latest Edition/Date Printed
Revised Edition/Date Printed

(616)

Approved For Release 2003/08/05 : CIA-RDP02T06408R000300010018-8

TOP SECRET

25X



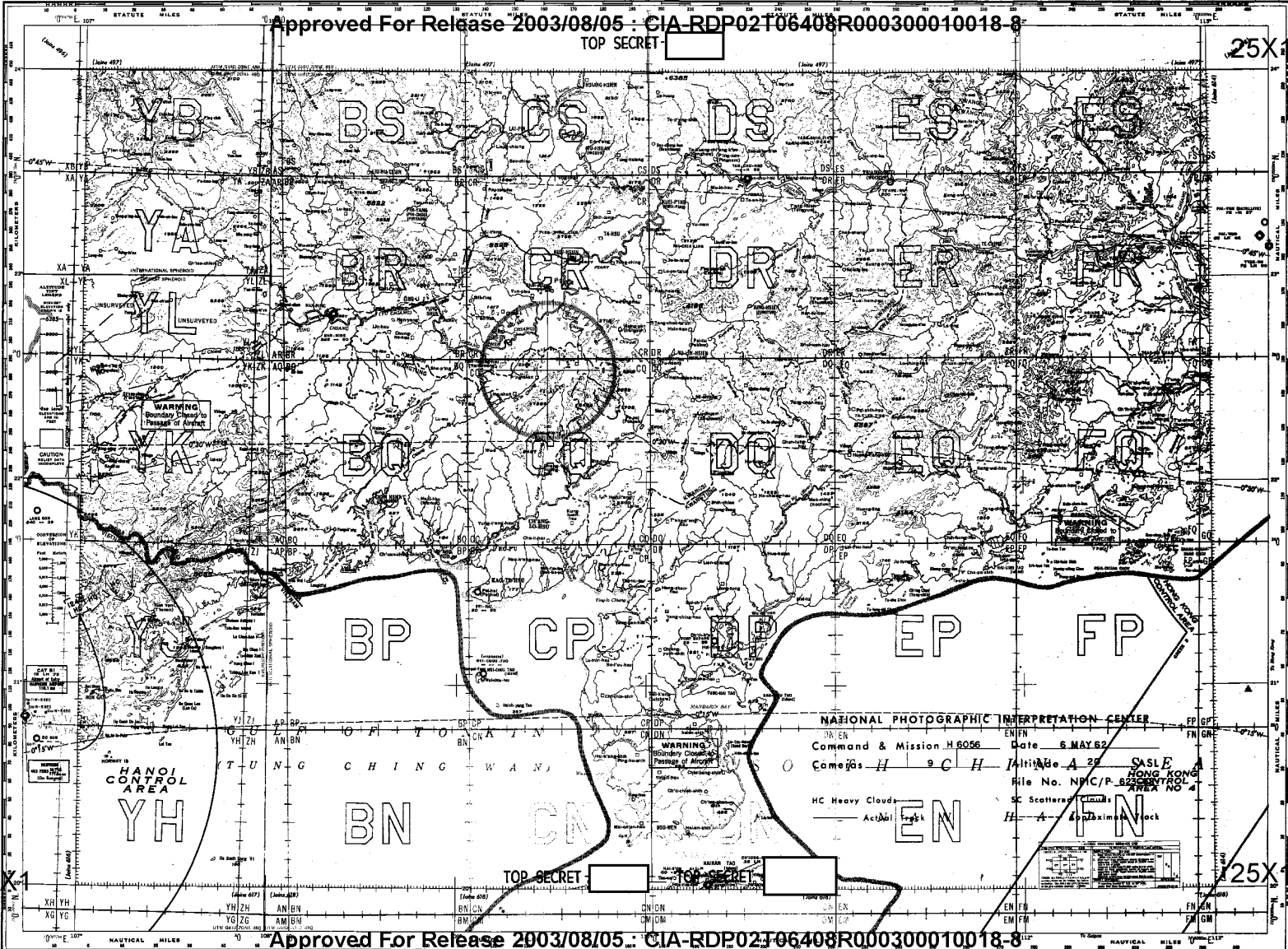
(616)

Approved For Release 2003/08/05 : CIA-RDP02T06408R000300010018-8

RED RIVER (616)

USNA-CRMA-LAGE-VET BANK

Approved For Release 2003/08/05 : CIA-RDP02T06408R000300010018-8
TOP SECRET



25X

NATIONAL PHOTOGRAPHIC INTERPRETATION CENTER

Command & Mission H 6056 Date 6 MAY 62

Comes as H 9 C H Altitude A 25

File No. NPIC/P-622 CONTROL AREA NO. 4

HC Heavy Clouds SC Scatter

Act/Dist Enst FN

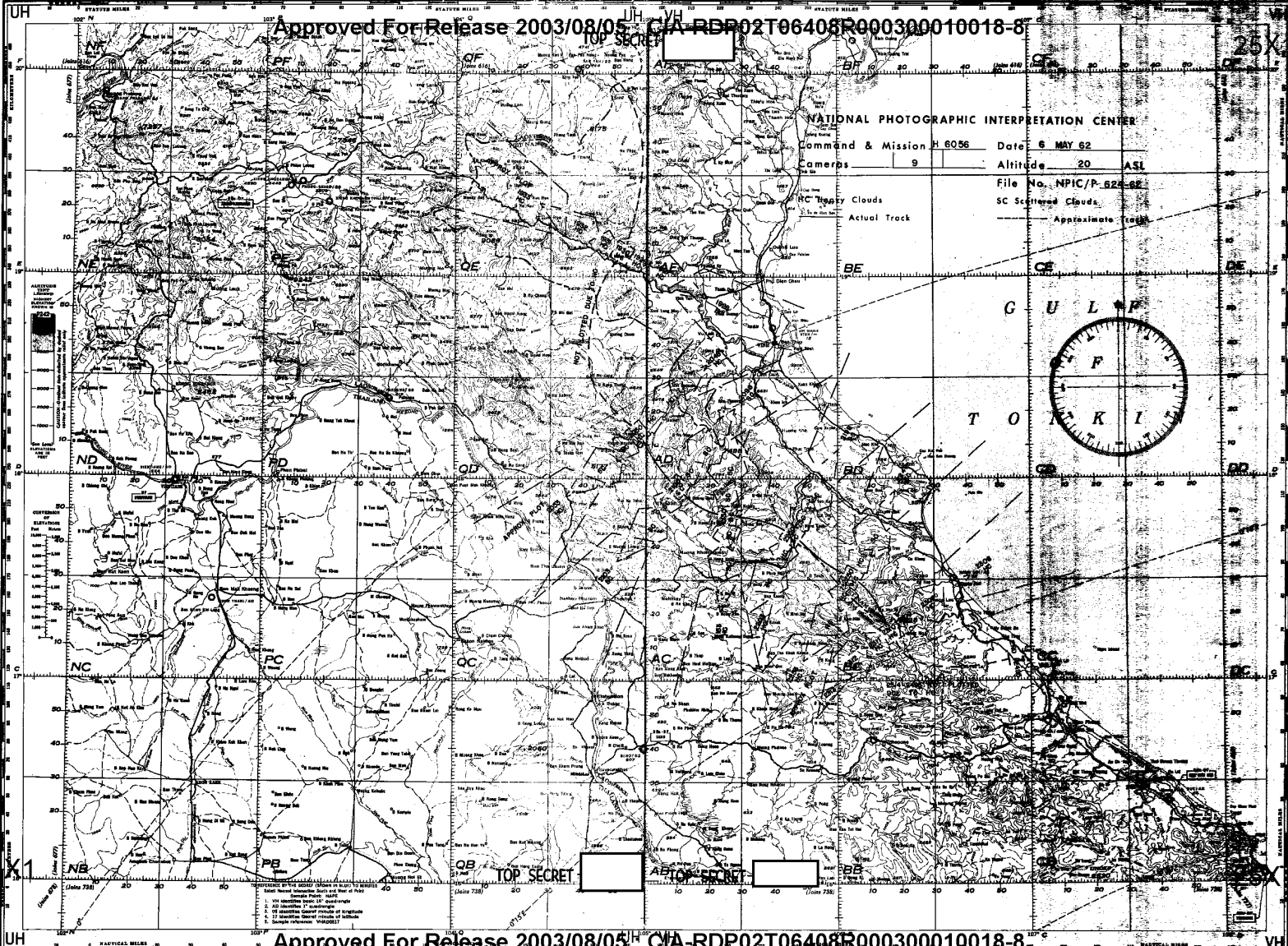


25X

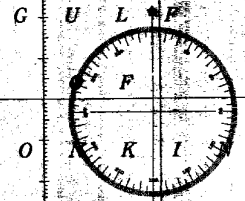
Approved For Release 2003/08/05 : CIA-RDP02T06408R000300010018-8

Approved For Release 2003/08/05 : CIA-RDP02T06408R000300010018-8

TOP SECRET



NATIONAL PHOTOGRAPHIC INTERPRETATION CENTER
 Command & Mission H 6056 Date 6 MAY 62
 Cameras 9 Altitude 20 ASI
 File No. NPIC/P-624-62
 SC Scattered Clouds
 Actual Track
 Approximate Track



Approved For Release 2003/08/05 : CIA-RDP02T06408R000300010018-8

TOP SECRET

Approved For Release 2003/08/05 : CIA-RDP02T06408R000300010018-8

TOP SECRET

TOP SECRET

Approved For Release 2003/08/05 : CIA-RDP02T06408R000300010018-8