


25X1

**SECRET**




**2 February 1956**

**MEMORANDUM FOR: Special Assistant to the Director for Planning and Coordination**

**ATTENTION : Mr. J. Reber**

**SUBJECT : Navigational Information**

**REFERENCE :  dated 8 December 1955**

25X1

1. Your request, referenced above, has been subdivided into three parts for convenience in handling within OSI as follows:


- a. Air navigational aids.
- b. Commercial type broadcast stations.
- c. Air route map.


2. Material in response to the first part of the requirement is forwarded herewith. It would be helpful to our future efforts if you could indicate whether the material in any way meets your needs.

3. Material in response to the second part has been found to be voluminous in quantity but not often of such quality as to be useful. We are attempting to locate a possible past compilation of broadcast station data. If we can not find it, we will undertake to assemble as good a listing as we can.

4. It is doubtful that we will be able to fill the third part of the requirement. The necessary information is so foreign to our normal interests that we would have to develop a new type of competence in order to meet your needs. It would seem more sensible to approach the Air Force for this material. Would you be willing to withdraw that portion of the requirement?

25X1

  
**Acting Assistant Director  
Scientific Intelligence**

**Enclosure: a/s (w/orig. only)**  
**OSI  (2 Feb 56)**

25X1

**Distribution:**

- Orig & 1 - forward (w/Enclosure)
- 1 - Project Chrono (Yellow)
- 1 - Daily Reading (Green) **7580000**
- 1 - Project Subject (RPO Files)
- 1 - RPO Files