

TOP SECRET

TCS-80209/65

February 1965

PHOTOGRAPHIC INTERPRETATION REPORT

MISSION COVERAGE INDEX

MISSION T344A

20 DECEMBER 1964



CIA




DIA

Handle Via **TALENT** Control Only

WARNING

This document contains classified information affecting the national security of the United States within the meaning of the espionage laws U. S. Code Title 18, Sections 793 and 794. The law prohibits its transmission or the revelation of its contents in any manner to an unauthorized person, as well as its use in any manner prejudicial to the safety or interest of the United States or for the benefit of any foreign government to the detriment of the United States. It is to be seen only by personnel especially indoctrinated and authorized to receive TALENT information. Its security must be maintained in accordance with TALENT regulations.

NATIONAL PHOTOGRAPHIC INTERPRETATION CENTER



TOP SECRET

EDD	
RS	
RF	
KB	
WC	C
DB	
MM	
PA	
RG	

GROUP 1
Excluded from automatic
downgrading and declassification

TOP SECRET CHESS

TCS-80209/65

PHOTOGRAPHIC INTERPRETATION REPORT

MISSION COVERAGE INDEX

MISSION T344A

20 DECEMBER 1964

February 1965

NATIONAL PHOTOGRAPHIC INTERPRETATION CENTER

TOP SECRET CHESS

Handle Via
TALENT
Control System Only

Handle Via
TALENT
Control System Only

This Mission Coverage Index (MCI) lists the intelligence targets imaged on the photography of this mission. Items in the MCI are arranged in three sections:

Section I provides short descriptions for newly identified targets and previously reported targets showing change, and also provides order of battle information.

Section II provides a listing of those targets which reflect no apparent change in facilities from the most adequate previous description. The MCI in which this description appears is designated by the appropriate mission number, prefixed by the letters "NAC" and appearing as the last entry on the photo reference line. Military installations where there is no significant change in facilities and where no order of battle can be determined are listed under this section.

Section III provides a listing of those targets which could be identified but not interpreted.

Targets in each of the three sections are arranged

PREFACE

1) according to subject, 2) within the subject by WAC area, and 3) within the WAC area by geographic coordinates in ascending order. An explanation of column headings and photo references used in presenting the information is contained in the appendix. The map base used (when available) for the derivation of coordinates in this MCI is the latest edition of the US Air Target Chart, Series 200.

For the convenience of the user, an index to all targets is included following Section III. Targets in the index are arranged alphabetically within a country.

The user of this MCI is cautioned that the scan of photography was accomplished in a relatively short time and often without the aid of precise analytical and mensural techniques commonly employed in detailed photographic analysis. Consequently, although the information presented herein is essentially accurate, additional, detailed analysis may somewhat alter portions of the information.

Handle Via
TALENT
Control System Only

TOP SECRET CHESS

TCS-80209/65

TABLE OF CONTENTS

<u>Country</u>	<u>Subject</u>	<u>Section I</u> Page	<u>Section II</u> Page	<u>Section III</u> Page
TIBET	Air Installations	1	23	--
	Military Installations	2	23	--
	Electronics/Communications	17	23	--
	Basic Services	18	24	--
	Storage	20	--	25
	Urban Complexes	21	24	--
Index				27
Appendix				29

TOP SECRET CHESS

Handle Via
TALENT
Control System Only

25X1A

Approved For Release 2000/08/23 : CIA-RDP66B00664R000500050045-2

Approved For Release 2000/08/23 : CIA-RDP66B00664R000500050045-2

SECTION I

THIS SECTION PROVIDES SHORT DESCRIPTIONS FOR NEWLY IDENTIFIED TARGETS AND PREVIOUSLY REPORTED TARGETS SHOWING CHANGE, AND ALSO PROVIDES ORDER OF BATTLE INFORMATION.

Handle Via
TALENT
Control System Only

Target	Coordinates	WAC	Target Numbers	
			BE	NPIC
<p align="center">-TIBET-</p> <p><u>AIR INSTALLATIONS</u></p> <p>LHASA AIRFIELD 55 NM NORTH OF LHASA ON NORTH SIDE OF THE TA-MU HO (RIVER). TWO RUNWAYS IN A V-PATTERN -- (A) 9,100 X 175 FT NE/SW GRADED EARTH, SERVICEABLE, AND (B) 13,300 X 110 FT ENE/WSW HARD SURFACE AND GRADED EARTH, SERVICEABLE. FACILITIES INCLUDE A TAXIWAY EXTENDING FROM THE NE END OF THE NE/SW RUNWAY TO A PARKING APRON, AND A SUPPORT AREA CONTAINING 20 BUILDINGS (INCLUDES AN OPERATIONS BUILDING WITH CONTROL TOWER AND A SMALL COMMUNICATIONS FACILITY). IMMEDIATELY EAST IS A SMALL COMMUNICATIONS FACILITY WITH 2 SUB-AREAS. ONE AREA HAS A CIRCULAR OUTLINE ENCOMPASSING 6 SUPPORT BUILDINGS AND 16 LARGE STICKMAST ANTENNAS. THE OTHER HAS 3 SUPPORT BUILDINGS AND 7 ASSOCIATED SMALL STICKMAST ANTENNAS. A 2ND COMMUNICATIONS FACILITY 3 NM SW OF THE SUPPORT AREA CONTAINS 5 SUPPORT BUILDINGS WITHIN A RECTANGULAR WALLED AREA AND 2 LARGE STICKMAST ANTENNAS (1 EACH ON THE WESTERN AND NORTHERN SIDES OF THE AREA). A SECURED BARRACKS AREA JUST SE OF THE SUPPORT AREA CONTAINS 49 BUILDINGS. A SUPPORT/STORAGE AREA JUST SW OF THE BARRACKS AREA CONTAINS 15 BUILDINGS [REDACTED] 25X1D [REDACTED] SE OF THE BARRACKS AREA AND ACROSS THE TA-MU</p>	<p>3030N 09107E</p>	<p>0437</p>	<p>25X1D [REDACTED]</p>	<p>1</p>

25X1D

Handle Via
TALENT
Control System Only





Target	Coordinates	WAC	Target Numbers	
			BE	NPIC
<p>HO (RIVER) ARE 2 AREAS. ONE IS A WALLED STORAGE AREA CONTAINING 26 QUONSET HUTS, 5 OTHER BUILDINGS, AND 9 CARGO TRUCKS. THE 2ND AREA IS A WALLED MOTOR POOL WITH 19 BUILDINGS AND 3 TRUCKS. FIVE SUPPORT BUILDINGS OBSERVED ADJACENT TO THE MOTOR POOL. FOUR CARGO TRUCKS OBSERVED ALONG THE ROAD LEADING TO THE AIRFIELD. AIRCRAFT -- NONE OBSERVED.</p> <p>[REDACTED]</p>				
<p><u>MILITARY INSTALLATIONS</u></p> <p>LO-CHA AREA, BARRACKS AREA 0.5 NM NW OF LO-CHA. WALLED AREA CONTAINS 8 BARRACKS, 1 T-SHAPED ADMINISTRATION BUILDING, AND 4 GUARD TOWERS.</p> <p>[REDACTED]</p>	2823N 09049E	0437		62
<p>TSO-NA BARRACKS AREA TWO AREAS APPROXIMATELY 2 NM NE OF TSO-NA AND IMMEDIATELY NORTH OF AN UNNAMED VILLAGE.</p> <p>AREA A (2 NM NE OF TSO-NA) -- 4 LARGE PROBABLE BARRACKS, 1 H-SHAPED ADMINISTRATION/SUPPORT, AND 2 SMALLER BUILDINGS.</p> <p>AREA B (IMMEDIATELY NORTH OF AREA A) -- 2 BARRACKS, ONE C-SHAPED PROBABLE BARRACKS, AND 1 MULTI-WING PROBABLE ADMINISTRATION BUILDING.</p> <p>AREAS SERVED BY SINGLE-LANE, NATURAL SURFACE ROAD IN GOOD CONDITION.</p>	2802N 09154E	0437	25X1D [REDACTED]	38

25X1D

25X1D

Handle Via
TALENT
Control System Only

Approved For Release 2000/08/23 : CIA-RDP66B00664R000500050045-2 TOP SECRET CHES TCS-80209/65

Target	Coordinates	WAC	Target Numbers	
			BE	NPIC
25X1D  TSO-NA CAMP AND STORAGE AREA 5 NM NE OF TSO-NA ALONG EAST AND WEST SIDES OF ROAD. THREE SMALL SEPARATE AREAS. AREA A (ON WEST SIDE OF ROAD) -- SECURED AREA CONSISTS OF 3 BUILDINGS, 2 SMALL SHEDS, 12 MEDIUM AND 2 LARGE TENTS, AND UNIDENTIFIED MATERIAL IN OPEN STORAGE. AREA B (IMMEDIATELY NORTH OF AREA A ON EAST SIDE OF ROAD) -- 2 SMALL BUILDINGS, 2 MEDIUM TENTS, AND A POL STORAGE AREA WITH 90 PROBABLE POL DRUMS AND 10 ROWS OF UNIDENTIFIED MATERIAL. AREA C (EAST OF AREA B) -- SECURED AREA CONTAINS 1 LARGE BUILDING, 2 MEDIUM TENTS, AND 15 SMALL TENTS.	2800N 09201E	0437	25X1D 	38-A
25X1D  LUNG-TZU ARMY BARRACKS DELHE IN LUNG-TZU. PARTIALLY SECURED PROBABLE MILITARY AREA CONTAINS 7 BARRACKS/STORAGE AND 4 SUPDRT BUILDINGS. ELEVEN BARRACKS/STORAGE BUILDINGS OBSERVED OUTSIDE THE PERIMETER WALL.	2826N 09227E	0437	25X1D 	74

Handle Via
TALENT
Control System Only

Target	Coordinates	WAC	Target Numbers	
			BE	NPIC
SHACHA PEBO AREA, BORDER OUTPOST 2 NM NE OF SHACHA PEBO AND APPROXIMATELY 3 NM NW OF THE INDIA BORDER. TRENCH-SECURED, TRAIL-SERVED AREA CONTAINS AT LEAST 5 SMALL BUILDINGS AND AT LEAST 7 POSSIBLE FA POSITIONS. [REDACTED]	2844N 09356E	0437		75
LHASA AREA, MILITARY AREA 6.8 NM WSW OF LHASA. AREA CONTAINS 12 LARGE BARRACKS/WAREHOUSE-TYPE BUILDINGS, 4 LARGE MAINTENANCE-TYPE BUILDINGS (1 WITH 3 ROOF MONITORS), 12 TENTS, AND APPROXIMATELY 15 PROBABLE CARGO TRUCKS. NUMEROUS POSSIBLY ASSOCIATED STORAGE-TYPE BUILDINGS OBSERVED IN THE AREA. [REDACTED]	2937N 09059E	0437	25X1D	2-23
TSE-TANG MIL SUPPLY DEPOT NAI-TUNG 0.5 NM SOUTH OF TSE-TANG. SUPPLY DEPOT CONTAINS 3 SEPARATE AREAS. AREA A -- MAIN DEPOT CONTAINS 11 LARGE AND 4 SMALL WAREHOUSES, 3 BARRACKS, 1 MESSHALL, AND 12 SUPPORT BUILDINGS. A SMALL AREA IMMEDIATELY SOUTH OF AREA A CONTAINS 2 WAREHOUSES AND 1 SUPPORT BUILDING. AREA B (IMMEDIATELY WEST OF TSE-TANG) -- 26 BARRACKS, 7 ADMINISTRATION, 5 STORAGE, AND 21 MISCELLANEOUS SUPPORT BUILDINGS. A SMALL SECURED AREA WITH CONSTRUCTION ACTIVITY, IMMEDIATELY NW OF AREA B, CONTAINS 1 MULTI-WING	2915N 09146E	0437	[REDACTED]	6

25X1D

Handle Via
TALENT
Control System Only

Approved For Release 2000/08/23 : CIA-RDP66B00664R000500050045-2 TOP SECRET CHESS TCS-80209/65

Target	Coordinates	WAC	Target Numbers	
			BE	NPIC
<p>BUILDING AND 1 ADMINISTRATION BUILDING. TWO PROBABLE BARRACKS UNDER CONSTRUCTION NEXT TO SECURED AREA.</p> <p>AREA C (0.9 NM WEST OF TSE-TANG) -- NOT OBSERVED.</p> <p>THE DEPOT IS SERVED FROM THE SOUTH AND THE WEST BY A TWO-LANE, GRADED EARTH ROAD. A SINGLE-LANE ROAD CONTINUES EAST.</p> <p>25X1D [REDACTED]</p>			25X1D	
<p>LHASA ARMY BARRACKS SOUTH THIP IMMEDIATELY SOUTH OF LHASA ON SOUTH BANK OF KYI CHHU (RIVER). WALLED AREA CONTAINS 26 BARRACKS, 8 ADMINISTRATION-TYPE, 5 MESSHALL, AND 24 STORAGE-TYPE BUILDINGS, 1 VEHICLE SHED, AND 16 ASSOCIATED BUILDINGS. TWENTY-TWO FA PIECES, 4 AAA PIECES, 35 CARGO TRUCKS, AND 13 UTILITY TRUCKS.</p> <p>25X1D [REDACTED]</p>	2937N 09107E	0437	[REDACTED]	2-T
<p>LHASA AREA, MILITARY CAMP 2.5 NM SE OF LHASA. WALLED MILITARY CAMP CONTAINS 4 BARRACKS, 1 MESSHALL, 1 H-SHAPED ADMINISTRATION BUILDING, 1 T-SHAPED MAINTENANCE BUILDING, 2 LARGE STORAGE BUILDINGS, 1 WATER TOWER, 10 SUPPORT BUILDINGS, AND NUMEROUS PILES OF CONSTRUCTION MATERIAL.</p> <p>25X1D [REDACTED]</p>	2937N 09109E	0437		2-Z5

Handle Via
TALENT
Control System Only

Target	Coordinates	WAC	Target Numbers	
			BE	NPIC
<p>LHASA ARMY BARRACKS SOUTHEAST PEITING 7 NM SE OF LHASA. FENCED AREA CONTAINS 67 BARRACKS (16 PREVIOUSLY REPORTED AS BARRACKS/STORAGE BUILDINGS), 10 ADMINISTRATION BUILDINGS (1 PARTIALLY COMPLETED), 7 MESSHALLS, 10 PROBABLE STORAGE BUILDINGS, 1 VEHICLE SHED, 1 WATER TOWER, AND APPROXIMATELY 45 SUPPORT BUILDINGS AND SHEDS. CONSTRUCTION ON THE PARTIALLY COMPLETED ADMINISTRATION BUILDING APPEARS TO HAVE BEEN DISCONTINUED. TWO BUSES AND A SMALL QUANTITY OF UNIDENTIFIED MATERIAL IN OPEN STORAGE OBSERVED.</p> <p>[REDACTED]</p>	2937N 09114E	0437	25X1D [REDACTED]	2-S
<p>LHASA ARMY BARRACKS SOUTHWEST SOUTH EDGE OF LHASA AND NORTH OF THE HIGHWAY BRIDGE. LARGE PARTIALLY SECURED AREA CONTAINS APPROXIMATELY 90 BARRACKS-TYPE BUILDINGS, 8 LARGE ADMINISTRATION BUILDINGS, APPROXIMATELY 100 STORAGE/SUPPORT BUILDINGS, AND AN ATHLETIC FIELD. TWO OCCUPIED LIGHT 4-GUN AAA SITES OBSERVED IN AREA. ONE HUNDRED AND ELEVEN CARGO TRUCKS, 7 BUSES, 13 UTILITY TRUCKS, AND 2 UNIDENTIFIED VEHICLES OBSERVED. THIS TARGET WAS REPORTED UNDER NPIC TCS NUMBER 80048/5, LHASA AREA, MILITARY AREA.</p> <p>[REDACTED]</p>	2938N 09106E	0437	25X1D [REDACTED]	2-Q







25X1D

25X1D

Target	Coordinates	WAC	Target Numbers	
			BE	NPIC
<p>LHASA ARMY BARRACKS WEST NORTU LINGKA EIGHT AREAS CENTERED 4 NM WEST OF LHASA.</p> <p>AREA A (4 NM WEST OF LHASA) -- SECURED BARRACKS AREA CONTAINS APPROXIMATELY 87 BARRACKS, 4 ADMINISTRATION, 65 STORAGE/ SUPPORT, 3 LARGE MONITOR-ROOF PROBABLE VEHICLE MAINTENANCE, AND 7 SMALL VEHICLE MAINTENANCE BUILDINGS, 21 VEHICLE STORAGE SHEDS (2 BEING DISMANTLED), 5 MESSHALLS, 1 TENT, AND NUMEROUS PIECES OF CANVAS-COVERED EQUIPMENT/MATERIALS IN OPEN STORAGE. THREE HUNDRED AND NINE CARGO TRUCKS, 38 UTILITY TRUCKS, 7 POL TRUCKS, 21 TRAILERS, AND 4 BUSES OBSERVED.</p> <p>AREA B (IMMEDIATELY WEST OF AREA A) -- SECURED BARRACKS AREA CONTAINS 60 BARRACKS, 4 ADMINISTRATION BUILDINGS, 38 STORAGE/SUPPORT BUILDINGS, 5 MESSHALLS, 22 TENTS, NUMEROUS PROBABLE POL DRUMS, AND SOME UNIDENTIFIED CANVAS-COVERED MATERIAL IN OPEN STORAGE. APPROXIMATELY 75 TRUCKS OBSERVED.</p> <p>AREA C (IMMEDIATELY EAST OF AREA A) -- SECURED AREA CONTAINS 11 BARRACKS, 3 LARGE ADMINISTRATION BUILDINGS, A MULTIWING PROBABLE HOSPITAL, 3 MESSHALLS, 1 WATER TOWER, AND APPROXIMATELY 35 SUPPORT BUILDINGS. SEVEN CARGO TRUCKS AND 1 BUS OBSERVED.</p> <p>AREA D (IMMEDIATELY EAST OF AREA A AND SOUTH OF AREA C) -- SECURED PROBABLE AGRICULTURAL CAMP, APPARENTLY ASSOCIATED WITH THE COMPLEX, CONTAINS 22 BARRACKS, 4 L-SHAPED BUILDINGS</p>	2939N 09102E	0437	25X1D [REDACTED]	2-R

Handle Via
TALENT
Control System Only

Target	Coordinates	WAC	Target Numbers	
			BE	NPIC
<p>FORMING A MIDDLE COURTYARD, A LARGE H-SHAPED ADMINISTRATION BUILDING/MESSHALL, AN I-SHAPED ADMINISTRATION BUILDING, A T-SHAPED MESSHALL, 17 SUPPORT BUILDINGS, 10 AGRICULTURAL BUILDINGS, 15 POSSIBLE GREENHOUSES, AND 2 TENTS. ONE LARGE CARGO TRUCK OBSERVED.</p> <p>AREA E (IMMEDIATELY SOUTH OF AREA A) -- SECURED PROBABLE POL STORAGE AREA CONTAINS 3 BARRACKS, 8 LARGE WAREHOUSES, 10 STORAGE SUPPORT BUILDINGS, 16 BURIED POL DRUM STORAGE SITES (3 NEWLY CONSTRUCTED), AND APPROXIMATELY 45 LARGE AND NUMEROUS SMALL POL DRUMS IN OPEN STORAGE.</p> <p>AREA F (ONE NM WSW OF AREA A AND 0.3 NM SSW OF AREA B) -- 8-GUN MEDIUM AAA SITE, 7 POSITIONS OCCUPIED, CONTAINS 5 TENTS. ONE CARGO TRUCK VISIBLE IN AREA.</p> <p>AREA G (1.5 NM WSW OF AREA A) -- SECURED STORAGE AREA CONTAINS 5 BARRACKS, 10 LARGE WAREHOUSES, 1 MESSHALL, 14 SMALL STORAGE/ SUPPORT BUILDINGS, AND UNIDENTIFIED MATERIALS IN OPEN STORAGE. SIX BARRACKS, A POSSIBLE ADMINISTRATION BUILDING, A MESSHALL, AND 4 SUPPORT BUILDINGS OBSERVED IMMEDIATELY OUTSIDE SECURED AREA TO THE WEST. NUMEROUS PILES OF UNIDENTIFIED EQUIPMENT AND MATERIALS ARE SCATTERED THROUGHOUT THE AREA.</p> <p>AREA H (1.2 NM WNW OF AREA A) -- FENCED POL OPEN STORAGE AREA CONTAINS 1 BUILDING AND NUMEROUS POL DRUMS IN OPEN STORAGE.</p>				

Target	Coordinates	WAC	Target Numbers	
			BE	NPIC
25X1D  LHASA BKS AND WHSE AREA NORBU LINGKA N 1.5 NM WNW OF LHASA ON NORTH SIDE OF LHASA/ CHHUSHU ROAD. DEPOT CONTAINS 8 PROBABLE BARRACKS, 4 ADMINISTRATION, 3 MESSHALL, 190 STORAGE/ SUPPORT, 2 LARGE MONITOR-ROOF PROBABLE VEHICLE MAINTENANCE, AND 7 ADDITIONAL BUILDINGS (UNDER CONSTRUCTION). EXTENSIVE UNIDENTIFIED MATERIAL OBSERVED IN OPEN STORAGE. THREE HUNDRED AND TWENTY-SIX CARGO TRUCKS, 17 TRUCK TRAILERS, 10 BUSES, AND 1 POL TRUCK OBSERVED. 	2939N 09105E	0437	25X1D 	2-A3
25X1D LHASA, BARRACKS AREA 1.2 NM NW OF LHASA. SECURED AREA CONTAINS 14 BARRACKS-TYPE, 1 ADMINISTRATION, 3 C-SHAPED ADMINISTRATION, AND 3 SUPPORT BUILDINGS, 8 TENTS, AND NUMEROUS TRENCHES. 	2939N 09105E	0437		2-A6
25X1D LHASA, MILITARY INSTALLATION NW EDGE OF LHASA. SECURED AREA CONTAINS 5 BARRACKS, 5 LARGE ADMINISTRATION, 1 MESSHALL, AND APPROXIMATELY 15 STORAGE/SUPPORT BUILDINGS. 	2939N 09106E	0437		2-A7
25X1D LHASA ARMY DEPOT NORTHEAST TWO SEPARATELY SECURED AREAS 1 NM NNE OF LHASA.	2939N 09107E	0437	25X1D 	2-Z

Handle Via
TALENT
Control System Only

Target	Coordinates	WAC	Target Numbers	
			BE	NPIC
<p>AREA A -- 2 ADMINISTRATION, 5 VEHICLE STORAGE, AND 20 STORAGE/SUPPORT BUILDINGS. TWENTY-FIVE TRUCKS OBSERVED.</p> <p>AREA B (0.4 NM SE OF AREA A) -- 1 LARGE H-SHAPED ADMINISTRATION BUILDING, 1 LARGE MONITOR-ROOF PROBABLE VEHICLE MAINTENANCE BUILDING, 9 STORAGE BUILDINGS, AND 17 TENTS. FIFTY-TWO TRUCKS OBSERVED.</p> <p>[REDACTED]</p>				
<p>LHASA AREA, MILITARY CAMP 2.5 NM NW OF LHASA. CAMP CONTAINS 43 BARRACKS, 1 PROBABLE AUDITORIUM, 3 PROBABLE ADMINISTRATION BUILDINGS, 4 RESIDENTIAL BUILDINGS, 6 STORAGE/SUPPORT BUILDINGS, 8 SUPPORT BUILDINGS, 2 T-SHAPED MESSHALLS, AND 88 TENTS/SHEDS. SIX CARGO TRUCKS AND 1 UTILITY TRUCK OBSERVED.</p> <p>[REDACTED]</p>	2940N 09104E	0437		2-Z4
<p>LHASA ARMY CAMP ONE NM NORTH OF LHASA.</p> <p>AREA A -- 2 STORAGE-TYPE AND 24 SMALL MISCELLANEOUS BUILDINGS.</p> <p>AREA B (1 NM EAST OF AREA A) -- PARTIALLY SECURED POSSIBLE VEHICLE STORAGE/ MAINTENANCE AREA CONTAINS 27 STORAGE/ MAINTENANCE, 5 BARRACKS (2 L-SHAPED), AND 3 ADMINISTRATION (2 T-SHAPED) BUILDINGS, AND APPROXIMATELY 100 TENTS/SHEDS. SIXTY-THREE CARGO AND 8 POL TRUCKS OBSERVED.</p>	2940N 09106E	0437	25X1D [REDACTED]	2-A1

25X1D

25X1D

Target	Coordinates	WAC	Target Numbers	
			BE	NPIC
<p>AREA C (2 NM NNE OF AREA A) --- WALLED PROBABLE POWER SUBSTATION CONTAINS 5 BARRACKS, 1 MESSHALL, 1 CONTROL/SUPPORT BUILDING, A TRANSFORMER YARD, AND 3 SMALL SUPPORT BUILDINGS. ONE CARGO TRUCK OBSERVED.</p> <p>AREA D (4 NM NNE OF AREA A) --- WALLED AREA CONTAINS 2 BARRACKS, 1 MESSHALL, 1 LARGE STORAGE AND 3 STORAGE/SUPPORT BUILDINGS. TWO CARGO TRUCKS OBSERVED.</p> <p>[REDACTED]</p>				
<p>LHASA ARMY SUPPLY DEPOT NORTH 2 NM NNE OF LHASA. LARGE COMPLEX CONSISTS OF 5 MAIN AREAS CONTAINING A TOTAL OF 36 POSSIBLE BARRACKS (32 FORMERLY CALLED STORAGE BUILDINGS), APPROXIMATELY 95 MAJOR STORAGE BUILDINGS (29 NEWLY CONSTRUCTED), APPROXIMATELY 90 SMALL TENTS/SHEDS, 6 SMALL POSSIBLE MESSHALLS, ONE MULTISECTIONAL ADMINISTRATION/SUPPORT BUILDING, AND NUMEROUS SMALLER STORAGE, ADMINISTRATION, AND SUPPORT BUILDINGS. A SMALL-ARMS FIRING RANGE OBSERVED ON THE NE EDGE OF COMPLEX. APPROXIMATELY 80 CARGO TRUCKS, APPROXIMATELY 100 ADDITIONAL POSSIBLY DERELICT CARGO TRUCKS, 2 UTILITY TRUCKS, 3 BUSES, APPROXIMATELY 40 CARGO TRAILERS, NUMEROUS PIECES OF UNIDENTIFIED EQUIPMENT, AND SEVERAL PILES OF UNIDENTIFIED MATERIALS VISIBLE WITHIN THE COMPLEX.</p> <p>[REDACTED]</p>	2940N 09107E	0437	[REDACTED]	2-01

25X1D

25X1D

25X1D

TOP SECRET CHSS

Handle Via
TALENT
Control System Only

Target	Coordinates	WAC	Target Numbers	
			BE	NPIC
LHASA ARMY BARRACKS NORTH APPROXIMATELY 2 NM NORTH OF LHASA. SECURED AREA CONTAINS 1 LARGE MULTIWING POSSIBLE INSTITUTIONAL-TYPE, 14 BARRACKS-TYPE, 1 RESIDENTIAL-TYPE, AND 4 MESSHALL BUILDINGS, AND 1 HEATING PLANT. SMALL SECURED AREA IMMEDIATELY SE CONTAINS 4 PROBABLE BARRACKS AND 1 POSSIBLE MESSHALL. [REDACTED]	2941N 09106E	0437	25X1D [REDACTED]	2-0
NGARAP AREA, POSSIBLE MILITARY CAMP 2 NM WEST OF NGARAP. WALL-SECURED, ROAD-SERVED AREA CONTAINS 6 PROBABLE BARRACKS, 1 ADMINISTRATION, 1 POSSIBLE VEHICLE MAINTENANCE, AND SEVERAL SMALL ASSOCIATED BUILDINGS. ONE CARGO TRUCK OBSERVED. [REDACTED]	2910N 09237E	0437		78
DAMZE, BORDER OUTPOST AT DAMZE AND APPROXIMATELY 4 NM WEST OF INDIA BORDER. MOAT-SECURED, TRAIL-SERVED AREA CONTAINS 10 SMALL BUILDINGS, 2 GUARD BUILDINGS, AND A TRENCH SYSTEM. TWO ADDITIONAL BUILDINGS ARE OUTSIDE THE MOAT. ADDITIONAL SECURITY IS PROVIDED BY A FENCE AT LEAST PARTIALLY SURROUNDING THE AREA. [REDACTED]	2903N 09408E	0437		77
NAYU, MILITARY CAMP APPROXIMATELY 1.0 NM SOUTH OF NAYU. WALL- AND DITCH-SECURED CAMP CONTAINS 10	2911N 09407E	0437		76

25X1D

25X1D

25X1D

TOP SECRET CHSS

Handle Via
TALENT
Control System Only

Approved For Release 2000/08/23 : CIA-RDP66B00664R000500050045-2 TOP SECRET CHES TCS-80209/65

Target	Coordinates	WAC	Target Numbers	
			BE	NPIC
MAJOR BUILDINGS, 4 GUARD TOWERS, AND SEVERAL SMALL SHEDS. [REDACTED]			25X1D	
LAMDO ARMY BARRACKS 4 NM SW OF HSUEH-PA AND 15 NM SW OF LAMDO. SMALL, WALL SECURED, POSSIBLE MILITARY AREA CONTAINS 8 PROBABLE BARRACKS, 1 PROBABLE ADMINISTRATION, AND 9 STORAGE/SUPPORT BUILDINGS. [REDACTED]	2913N 09407E	0437	[REDACTED]	41-B
TRANGSOTSE ARMY BARRACKS IMMEDIATELY SOUTH OF TRANGSOTSE. POSSIBLE ARMY BARRACKS AREA UNDER CONSTRUCTION CONTAINS 4 BARRACKS-TYPE BUILDINGS (2 UNDER CONSTRUCTION), 5 SUPPORT BUILDINGS, 12 BUILDING FOUNDATIONS, AND 2 TENTS. [REDACTED]	2839N 08730E	0438	[REDACTED]	3
CHIANG-TZU ARMY BARRACKS SE SIDE OF CHIANG-TZU. MILITARY INSTALLATION COMPRISING 9 SEPARATE AREAS (7 SEPARATELY WALLED) INCLUDES 44 BARRACKS-TYPE, 11 ADMINISTRATION-TYPE, AND 25 STORAGE/SUPPORT BUILDINGS, AND A POSSIBLE PRISON. SIX VEHICLES OBSERVED IN AREA. ONE HIGH FREQUENCY RADIO STATION, 0.3 NM SE OF CHIANG-TZU AND ADJACENT TO 1 OF THE WALLED AREAS, CONTAINS 11 STICKMASTS AND 1 CONTROL BUILDING. A 2ND HIGH FREQUENCY RADIO STATION 0.8 NM SE	2855N 08936E	0438	[REDACTED]	12-B

Handle Via
TALENT
Control System Only

Approved For Release 2000/08/23 : CIA-RDP66B00664R000500050045-2

TOP SECRET CHESS

TCS-80209/65

Target	Coordinates	WAC	Target Numbers	
			BE	NPIC
OF CHIANG-TZU CONTAINS 3 STICKMASTS AND 1 CONTROL BUILDING. [REDACTED]				
25X1D CHIANG-TZU AREA, MILITARY INSTALLATION 4.5 NM NW OF CHIANG-TZU. MILITARY INSTALLATION CONTAINS 9 BARRACKS, 5 ADMINISTRATION (1 SQUARE WITH OPEN CENTER), 2 MESSHALL, 7 STORAGE-TYPE, AND 10 ASSOCIATED SUPPORT BUILDINGS, 4 STORAGE BUNKERS, 2 BUILDING FOUNDATIONS, AND 1 FOUNDATION FROM A RAZED BUILDING. REPORTED ON IPIR AS AREA B UNDER COMOR TARGET [REDACTED]	2857N 08931E	0438		12-F
25X1D 25X1D DONGABA AREA, PROBABLE MILITARY CAMP 2.8 NM WNW OF DONGABA. PROBABLE MILITARY CAMP CONTAINS 8 BARRACKS-TYPE (1 UNDER CONSTRUCTION), 5 STORAGE (1 UNDER CONSTRUCTION), AND 3 ADMINISTRATION/SUPPORT BUILDINGS. THIS AREA WAS REPORTED IN THE IPIR AS DONGABA AREA, PROBABLE CONSTRUCTION CAMP. [REDACTED]	2903N 08741E	0438		5-A
25X1D MANGAPHU AREA, TENT CAMPS ADJACENT TO THE GARTOK/LHASA ROAD FROM 29-03N 087-57E TO 29-09N 087-31E. SEVEN TENT CAMPS CONTAIN 64 TENTS AND 45 CARGO TRUCKS, PROBABLY ASSOCIATED WITH ROAD CONSTRUCTION. A BRIDGE OVER A MINOR TRIBUTARY IS OUT AT 29-05N 087-37E.	2904N 08734E	0438		5-B

Handle Via
TALENT
Control System Only

Approved For Release 2000/08/23 : CIA-RDP66B00664R000500050045-2 TOP SECRET CHES TCS-80209/65

Target	Coordinates	WAC	Target Numbers	
			BE	NPIC
<p>A 14-SPAN ROAD BRIDGE WITH GRADING ACTIVITY ON BOTH APPROACHES IS UNDER CONSTRUCTION AT 29-02N 087-51E. A FERRY IS CROSSING THE BRAHMAPUTRA RIVER AT 29-05N 087-34E.</p> <p>[REDACTED]</p>			25X1D	
<p>JIH-KO-TSE ARMY BARRACKS TASHI KYITSA MAGAR SIX AREAS WITHIN A 2 NM RADIUS OF JIH-KO-TSE.</p> <p>AREA A (ADJACENT TO SE EDGE OF JIH-KO-TSE) -- SECURED INSTALLATION WITH 4 GUARD TOWERS, CONTAINS 1 E-SHAPED ADMINISTRATION, 2 C-SHAPED ADMINISTRATION, 1 OTHER ADMINISTRATION, 12 BARRACKS, AND 15 SUPPORT BUILDINGS, AND 1 THEATRE/GYM.</p> <p>AREA B (0.2 NM EAST OF AREA A) -- 8 GUARD TOWERS, 28 BARRACKS (3 UNDER CONSTRUCTION), 1 E-SHAPED ADMINISTRATION, 1 LARGE MESSHALL, AND 20 SUPPORT BUILDINGS, 1 THEATRE/GYM, 3 BASKETBALL COURTS, AND 2 OPEN STORAGE AREAS WITH 16 CARGO TRUCKS.</p> <p>AREA C (0.7 NM SOUTH OF JIH-KO-TSE) -- ADMINISTRATIVE AREA WITH 14 BUILDINGS AND APPROXIMATELY 16 TRUCKS.</p> <p>AREA D (1.5 NM SOUTH OF JIH-KO-TSE) -- 41 BARRACKS, 3 MESSHALL, 1 ADMINISTRATION, AND APPROXIMATELY 38 SUPPORT BUILDINGS, AND AN OPEN STORAGE AREA.</p> <p>AREA E (2 NM SOUTH OF JIH-KO-TSE) -- SECURED AREA CONTAINS 9 VEHICLE STORAGE, 1 LARGE</p>	2915N 08853E	0438	[REDACTED]	2-B

Handle Via
 TALENT
 Control System Only

Target	Coordinates	WAC	Target Numbers	
			BE	NPIC
<p>MONITOR-ROOF VEHICLE MAINTENANCE, AND 8 SUPPORT BUILDINGS. TWENTY-TWO VEHICLES OBSERVED.</p> <p>AREA F (ADJACENT TO NORTH EDGE OF JIH-KO-TSE) -- SECURED AREA CONTAINS 19 BARRACKS (3 UNDER CONSTRUCTION), 1 H-SHAPED ADMINISTRATION BUILDING, 1 MESSHALL, FOOTINGS FOR ONE POSSIBLE BARRACKS, 10 SUPPORT BUILDINGS, AND 20 TENTS. ROADS SW, SE, AND NNE FROM JIH-KO-TSE APPEAR IN GOOD CONDITION WITH MINOR TRAFFIC OBSERVED.</p> <p>[REDACTED]</p>				
<p>25X1D</p> <p>SHAO CHINESE CAMP 1.5 NM NW OF SHAO ON THE TSO-NA/BUM LA (PASS) ROAD. MILITARY CAMP, SERVED BY SINGLE-LANE, NATURAL SURFACE ROAD IN GOOD CONDITION, CONTAINS 10 BUILDINGS. RIDGE LINE TRENCHING, OBSERVATION POSTS, AND NUMEROUS FIRING BAYS ARE LOCATED SOUTH AND EAST OF CAMP. ONE PROBABLY UNOCCUPIED FORTIFIED HILLTOP POSITION OBSERVED 2 NM SOUTH OF CAMP ON THE TSO-NA/BUM LA ROAD.</p> <p>[REDACTED]</p>	2746N 09155E	0554		1-B
<p>25X1D</p> <p>25X1D</p> <p>LEPO CAMP, STORAGE AND DEFENSE AREA 0.5 NM EAST OF LEPO. WALLED AREA CONTAINS 4 STORAGE BUILDINGS. ONE PROBABLE BARRACKS, 10 PROBABLE STORAGE/ SUPPORT BUILDINGS, AND 8 TENTS OBSERVED</p>	2753N 09149E	0554		1-C

Handle Via
TALENT
Control System Only

Approved For Release 2000/08/23 : CIA-RDP66B00664R000500050045-2 TOP SECRET CHES TCS-80209/65

Target	Coordinates	WAC	Target Numbers	
			BE	NPIC
IMMEDIATELY OUTSIDE OF THE WALL. NUMEROUS TRENCHES OBSERVED THROUGHOUT THE AREA. [REDACTED]				
<u>ELECTRONICS/COMMUNICATIONS</u>				
TSO-NA AREA RADAR SITE 7 NM NE OF TSO-NA. EARLY WARNING RADAR SITE COMPRISES 1 SCR-270- TYPE RADAR, 1 GENERATOR VAN, 10 TENTS, AND 1 CARGO TRUCK. SIXTY-THREE UNIDENTIFIED CRATERS OBSERVED 1.0 NM SOUTH OF SITE. [REDACTED]	2801N 09202E	0437		38-B
LHASA AREA, MF COMMUNICATIONS FACILITY. 7.5 NM ESE OF LHASA AND IMMEDIATELY SOUTH OF LHASA/DECHHEN DZONG HIGHWAY. SITE COMPRISES A VERTICAL RADIATOR BROADCAST ANTENNA APPROXIMATELY 500 FT TALL, A TRANSMITTER BUILDING WITHIN A CIRCULAR AREA (GROUND PLANE REFLECTOR) APPROXIMATELY 1,000 FT IN DIAMETER, A SINGLE CURTAIN ARRAY, AND 2 PROBABLE HORIZONTAL WIRE ANTENNAS. AN ADJACENT SECURED CONTROL AREA COMPRISES A CONTROL BUILDING WITH 2 COOLING PONDS, AND 5 BARRACKS, 1 MESSHALL, AND 5 SMALLER SUPPORT/MAINTENANCE BUILDINGS. [REDACTED]	2938N 09115E	0437		2-Y
LHASA AREA, RADAR SITE NE ONE NM NE OF LHASA. RADAR SITE CONTAINS 1 PROBABLE CROSS FORK RADAR MOUNTED ON A VAN TRUCK, 1 VERTICAL STICKMAST ANTENNA, 1 SUPPORT BUILDING, 10	2939N 09107E	0437		2-Z8

Handle Via
TALENT
Control System Only

Target	Coordinates	WAC	Target Numbers	
			BE	NPIC
25X1D TENTS AND A BASKETBALL COURT. [REDACTED]			25X1D	
CHIANG-TZU RADAR SITE 1.0 NM SOUTH OF CHIANG-TZU. EARLY WARNING RADAR SITE INCLUDES 1 SCR-270-TYPE RADAR, 1 CONTROL VAN, 1 PROBABLE CROSS FORK RADAR ON VAN, 2 CARGO TRUCKS, AND 2 TENTS. [REDACTED]	2856N 08936E	0438	[REDACTED]	12-C
25X1D [REDACTED]				
<u>BASIC SERVICES</u> LHASA HWY BRIDGE OVER KYI CHHU ON SE EDGE OF LHASA. ADJACENT TO AND PARALLELING THE EXISTING BRIDGE IS A NEW 2-LANE, 1,850 FT BRIDGE UNDER CONSTRUCTION WITH 8 PIERS COMPLETED AND 9 PIERS IN EARLY STAGE OF CONSTRUCTION. SEVERAL PIECES OF EQUIPMENT, INCLUDING 1 CRANE, AND NUMEROUS PILES OF CONSTRUCTION MATERIAL OBSERVED. [REDACTED]	2938N 09107E	0437	[REDACTED]	2-K
25X1D [REDACTED]				
SANG-JIH, ROAD IMPROVEMENT BETWEEN SANG-JIH (29-18N 092-05E) AND TSOMORA (29-43N 092-22E). ROAD IS BEING IMPROVED, WIDENED, AND THE GRADIENT IS BEING DECREASED TO FACILITATE VEHICULAR TRAFFIC. CONSTRUCTION CAMP AND MOST ACTIVE SECTION OF CONSTRUCTION LOCATED PRESENTLY AT 29-20N 092-10E. [REDACTED]	2918N 09205E	0437		79

Handle Via
TALENT
Control System Only

Approved For Release 2000/08/23 : CIA-RDP66B00664R000500050045-2 TOP SECRET C/ESS TCS-80209/65

Target	Coordinates	WAC	Target Numbers	
			BE	NPIC
LAMDO AREA, ROAD BRIDGE 4 NM SW OF LAMDO. CONSTRUCTION ON THE BRIDGE REPORTED ON MISSION [REDACTED] HAS BEEN COMPLETED AND THE CONSTRUCTION CAMP REMOVED. THE BRIDGE IS AT LEAST 5-SPAN, DECK-TYPE. [REDACTED]	2918N 09415E	0437		41-B1
KHYUNGLUNG AREA, ROAD BRIDGE OVER LHA CHHU APPROXIMATELY 3 NM SW OF LHASA AIRFIELD. A NEW BRIDGE IN EARLY STAGE OF CONSTRUCTION NEXT TO EXISTING BRIDGE. THIRTY-EIGHT TENTS AND 4 SMALL BUILDINGS ARE ADJACENT TO CONSTRUCTION WORK. [REDACTED]	3028N 09104E	0437		29
ZHANGZHUNG LA, REST STOP ON HEI-HO/LHASA ROAD, 33 NM NE OF LHASA AIRFIELD AND 42 NM SW OF HEI-HO. WALLED AREA ON WEST SIDE OF ROAD CONTAINS 3 BARRACKS, 10 QUONSET HUTS, AND 4 ADMINISTRATION/SUPPORT BUILDINGS. AN ASSOCIATED AREA IMMEDIATELY NORTH CONTAINS 2 BUILDINGS. ONE TRUCK PARKED NEAR ENTRANCE OF AREA, A CONVOY OF 8 TRUCKS LEAVING AREA HEADED NORTH ON THE ROAD, AND AN ADDITIONAL CONVOY OF 9 TRUCKS OBSERVED HEADED NORTH 3 NM NORTH OF AREA. [REDACTED]	3051N 09137E	0437		65
HEI-HO/WEN-CHUAN ROAD, BRIDGE 36 NM NNW OF HEI-HO. BRIDGE APPEARS COMPLETED.	3158N 09137E	0437		36-J

Handle Via
TALENT
Control System Only

Target	Coordinates	WAC	Target Numbers	
			BE	NPIC
25X1D SECURED AREA JUST NORTH OF BRIDGE CONTAINS 1 BUILDING. [REDACTED]				
25X1D CHIANG-TZU/PHARI DZONG ROAD ROAD BEING IMPROVED BY SURFACE GRADING FROM CHIANG-TZU TO 28-36N 089-33E. R/322,326,327,331,332,335,340,348 -- L/327,331,332 C	2857N 08938E	0438		12-A
25X1D CHIANG-TZU/JIH-KO-TSE ROAD EVENLY SPACED PILES OF PROBABLE AGGREGATE ALONG THE ENTIRE ROAD INDICATE ROAD IMPROVEMENT IS UNDERWAY. NO GRADING ACTIVITY OBSERVED. [REDACTED]	2857N 08938E	0438		12-G
25X1D <u>STORAGE</u> MOLO SUPPLY DEPOT AT MOLO. WALLED, TRAIL-SERVED COMPOUND SECURED ON 2 SIDES BY A TRENCH AND ON THE REMAINING 2 SIDES BY STEEP BANKS LEADING DOWN TO A STREAM CONTAINS 5 BUILDINGS AND 3 GUARD TOWERS. [REDACTED]	2855N 09354E	0437	25X1D [REDACTED]	43
25X1D LHASA AREA, POL STORAGE 9.5 NM WEST OF LHASA. STORAGE AREA CONTAINS 13 BURIED POL TANKS, 4 EXCAVATIONS FOR POL TANKS, 1 BARRACKS, 6 STORAGE/SUPPORT BUILDINGS, 4 BUILDINGS UNDER CONSTRUCTION, AND 39 TENTS. [REDACTED]	2940N 09057E	0437		2-Z7

Handle Via
TALENT
Control System Only

Approved For Release 2000/08/23 : CIA-RDP66B00664R000500050045-2 TCS-80209/65

TOP SECRET CHESH

Target	Coordinates	WAC	Target Numbers	
			BE	NPIC
<u>URBAN COMPLEXES</u>			25X1D	
LHASA COMPLEX A MAJOR MILITARY AND TRANSPORTATION CENTER, APPROXIMATELY 10 SQ MI IN AREA, INCLUDES 5 SEPARATE LARGE MILITARY AREAS, SEVERAL HOUSING AND HOSPITAL AREAS, AND 2 COMMUNICATIONS SITES. APPROXIMATELY 1,125 CARGO TRUCKS, 95 UTILITY TRUCKS, 9 POL TRUCKS, 28 BUSES, 7 UNIDENTIFIED VEHICLES, AND 90 CARGO TRAILERS OBSERVED IN AND AROUND THE COMPLEX.	2939N 09106E	0437	[REDACTED]	2
[REDACTED]				
LA-TZU COMPLEX SMALL RESIDENTIAL TOWN SERVED BY SINGLE-LANE, NATURAL SURFACE ROAD IN GOOD CONDITION.	2910N 08745E	0438	[REDACTED]	5
[REDACTED]				
TSO-NA COMPLEX SMALL RESIDENTIAL TOWN SERVED BY SINGLE-LANE, NATURAL SURFACE ROAD IN GOOD CONDITION.	2759N 09159E	0554	[REDACTED]	4
[REDACTED]				

SECTION II

THIS SECTION PROVIDES A LISTING OF THOSE TARGETS WHICH REFLECT NO AP-
PARENT CHANGE IN FACILITIES FROM THE MOST ADEQUATE PREVIOUS DESCRIPTION.
THE MCI IN WHICH THIS DESCRIPTION APPEARS IS DESIGNATED BY THE APPROPRIATE
MISSION NUMBER, PREFIXED BY THE LETTERS "NAC" AND APPEARING AS THE LAST
ENTRY ON THE PHOTO REFERENCE LINE. MILITARY INSTALLATIONS WHERE THERE IS
NO SIGNIFICANT CHANGE IN FACILITIES AND WHERE NO ORDER OF BATTLE CAN BE
DETERMINED ARE LISTED UNDER THIS SECTION.

Handle Via
TALENT
Control System Only

Approved For Release 2000/08/23 : CIA-RDP66B00664R000500050045-2

TCS-80209/65

	Target	Coordinates	WAC	Target Numbers	
				BE	NPIC
	-TIBET-				
	<u>AIR INSTALLATIONS</u>				
25X1D	HEI-HO AIRFIELD [REDACTED]	3133N 09143E	0437	25X1D [REDACTED]	36-E
	<u>MILITARY INSTALLATIONS</u>				
25X1D	LANG-KA-TZU, MILITARY CAMPS [REDACTED]	2859N 09026E	0437		52
25X1D	CHOKORYANGTSE AREA, TRENCHES [REDACTED]	2917N 09035E	0437		64
25X1D	LHASA, BARRACKS AREA [REDACTED]	2939N 09104E	0437		2-A2
25X1D	CHIANG-TZU AREA, POSSIBLE BARRACKS [REDACTED]	2833N 08941E	0438		12-D
25X1D	CHIANG-TZU AREA, MILITARY AREA [REDACTED]	2901N 08929E	0438		12-E
	<u>ELECTRONICS/COMMUNICATIONS</u>				
25X1D	LHASA AREA, HF RADIO RELAY RECEIVING STATION [REDACTED]	2939N 09106E	0437		2-A5

TOP SECRET CHESS

Handle Via
TALENT
Control System Only

	Target	Coordinates	WAC	Target Numbers	
				BE	NFIC
	<u>BASIC SERVICES</u>				
	25X1D PEJORLING AREA, PROBABLE CONSTRUCTION CAMP [REDACTED]	2834N 09256E	0437	25X1D	73
25X1D	LHASA HYDRO POWERPLANT NA-CHIN [REDACTED]	2939N 09116E	0437	[REDACTED]	2-Y1
25X1D	HEI-HO AREA, REST AND REFUEL POINT [REDACTED]	3151N 09136E	0437		36-F
	<u>URBAN COMPLEXES</u>				
25X1D	CHIANG-TZU COMPLEX [REDACTED]	2857N 08938E	0438	[REDACTED]	12

TOP SECRET CHESS

Handle Via
TALENT
Control System Only

SECTION III

THIS SECTION PROVIDES A LISTING OF THOSE TARGETS WHICH COULD BE IDENTIFIED BUT NOT INTERPRETED.

Handle Via
TALENT
Control System Only

Approved For Release 2000/08/23 : CIA-RDP66B00664R000500050045-2 TOP SECRET CHESS TCS-80209/65

Target	Coordinates	WAC	Target Numbers	
			BE	NPIC
<p>-TIBET-</p> <p><u>STORAGE</u></p> <p>TEMO GOMPA SUPPLY DEPOT</p> <p>[REDACTED]</p>	<p>2929N 09430E</p>	<p>0437</p>	<p>25X1D</p> <p>[REDACTED]</p>	<p>44</p>

25X1D

INDEX

THIS INDEX PROVIDES A LISTING OF ALL TARGETS CONTAINED IN SECTIONS I, II, AND
III. THE INDEX IS ARRANGED ALPHABETICALLY BY PLACE NAME WITHIN COUNTRY.

TOP SECRET CHESS

TCS--80209/65

INDEX

PAGE

-TIBET-

CHIANG-TZU AREA, MILITARY AREA	23
CHIANG-TZU AREA, MILITARY INSTALLATION	14
CHIANG-TZU AREA, POSSIBLE BARRACKS	23
CHIANG-TZU ARMY BARRACKS	13
CHIANG-TZU COMPLEX	24
CHIANG-TZU RADAR SITE	18
CHIANG-TZU/JIH-KO-TSE ROAD	20
CHIANG-TZU/PHARI DZONG ROAD	20
CHOKORYANGTSE AREA, TRENCHES	23
DAMZE, BORDER OUTPOST	12
DONGABA AREA, PROBABLE MILITARY CAMP	14
HEI-HO AIRFIELD	23
HEI-HO AREA, REST AND REFUEL POINT	24
HEI-HO/WEN-CHUAN ROAD, BRIDGE	19
JIH-KO-TSE ARMY BARRACKS TASHI KYITSA MAGAR	15
KHYUNGLUNG AREA, ROAD BRIDGE OVER LHA CHHU	19
LA-TZU COMPLEX	21
LAMDO AREA, ROAD BRIDGE	19
LAMDO ARMY BARRACKS	13
LANG-KA-TZU, MILITARY CAMPS	23
LEPO CAMP, STORAGE AND DEFENSE AREA	16
LHASA AIRFIELD	1
LHASA AREA, HF RADIO RELAY RECEIVING STATION	23
LHASA AREA, MF COMMUNICATIONS FACILITY	17
LHASA AREA, MILITARY AREA	4
LHASA AREA, MILITARY CAMP	10
LHASA AREA, MILITARY CAMP	5
LHASA AREA, MILITARY CAMP	20
LHASA AREA, POL STORAGE	17
LHASA AREA, RADAR SITE NE	12
LHASA ARMY BARRACKS NORTH	12
LHASA ARMY BARRACKS SOUTH THIP	5

TOP SECRET CHESS

TOP SECRET CHESS

TCS-80209/65

LHASA ARMY BARRACKS SOUTHEAST PEITING
LHASA ARMY BARRACKS SOUTHWEST
LHASA ARMY BARRACKS WEST NORTHU LINGKA
LHASA ARMY CAMP
LHASA ARMY DEPOT NORTHEAST
LHASA ARMY SUPPLY DEPOT NORTH
LHASA BKS AND WHSE AREA NORBU LINGKA N
LHASA COMPLEX
LHASA HWY BRIDGE OVER KYI CHHU
LHASA HYDRO POWERPLANT NA-CHIN
LHASA, BARRACKS AREA
LHASA, BARRACKS AREA
LHASA, MILITARY INSTALLATION
LO-CHA AREA, BARRACKS AREA
LUNG-TZU ARMY BARRACKS DELHE
MANGAPHU AREA, TENT CAMPS
MOLO SUPPLY DEPOT
NAVYU, MILITARY CAMP
NGARAP AREA, POSSIBLE MILITARY CAMP
PEJORLING AREA, PROBABLE CONSTRUCTION CAMP
SANG-JIH, ROAD IMPROVEMENT
SHACHA PEBO AREA, BORDER OUTPOST
SHAO CHINESE CAMP
TEMO GOMPA SUPPLY DEPOT
TRANGSOTSE ARMY BARRACKS
TSE-TANG MIL SUPPLY DEPOT NAI--TUNG
TSO-NA AREA RADAR SITE
TSO-NA BARRACKS AREA
TSO-NA CAMP AND STORAGE AREA
TSO-NA COMPLEX
ZHANGZHUNG LA, REST STOP

PAGE

6
6
7
10
9
11
9
21
18
24
9
23
9
2
3
14
20
12
12
24
18
4
16
25
13
4
17
2
3
21
19

TOP SECRET CHESS

APPENDIX

COLUMN HEADINGS

City, Installation--This column contains the name of the city or town nearest the installation, followed by the name of the installation. If the name of the installation is not known, it is titled according to its function. Where appropriate, the city and installation names are followed by a capsule description.

Coordinates--Coordinates are referenced to the SW corner of the minute square. When the subject installation covers a wide area, coordinates are given for the approximate center of the installation.

WAC--This column provides the World Aeronautical Chart number for that area in which the subject installation is situated.

Installation Numbers--This column is divided into two subcolumns. The first subcolumn lists, when known, the BE installation number assigned to the installation. The second subcolumn lists the installation number assigned by NPIC. Installation numbers, when used to reference an item, should be prefixed by the appropriate WAC number, since installation numbers are repeated from WAC to

WAC. For example, there is an NPIC target number 0499-15-A and an NPIC target number 0498-15-A. In each instance, the NPIC installation number is 15-A, but the installations appear on different WAC charts.

COMOR TARGET NUMBERS

Target numbers assigned by the Committee on Overhead Reconnaissance (COMOR), when available, are listed directly above the photo reference data.

PHOTO REFERENCE DATA

The photo reference data indicates the frame(s) on which the installation appears.

CONDITIONS AFFECTING PHOTOGRAPHY

Following the photo reference data, symbols indicate conditions which affect the appearance of the installation on the photography. The symbols are: C (clear); SC (scattered cloud cover); HC (heavy cloud cover); SC-HC (scattered-to-heavy cloud cover); H (haze); CS (cloud shadow); SD (semidarkness); O (obliquity); and PQ (poor image quality).

XERO COPY


XERO COPY


XERO COPY

BACKGROUND

25X1A T344C

25X1A

1. A series of three U-2 missions flown  were flown over the Sino-Indian border area in December

Launched from  the missions covered fifty-eight COMOR targets in the area, updating order of battle, transportation and industrial information.


EDD
RS
RP
KB
WC
DB
NM
PA
RG

2. T314A took off at 0320Z on 16 December 1964 and was recovered at 1035Z, for a total flight of 6 hours and 55 minutes. Coverage of fourteen COMOR targets in Western Tibet and Western China was programmed. Usable photography was obtained on twelve of these targets. The mission was tracked by CHICOM radar, but no fighters were noted in reaction and no SAM activity was intercepted.

25X1D


3. The following day (17 December) T324A was launched against twenty-one targets in Eastern Tibet. Taking off at 0330Z, the aircraft returned to base at 1020Z for total flight of six hours and fifty minutes. Cloud-free photography of ten targets was obtained. Although the mission aircraft



4. Mission T344A was flown over Central and Eastern Tibet on 20 December. Operating from 0330Z to 0955Z, the six hour and twenty-five minute flight successfully covered 19 of 25 scheduled targets. 

25X1D

25X1D



TOP SECRET

TOP SECRET