

25X1

Approved For Release 2005/12/25 : CIA-RDP69B00404R000100500012-7

Next 2 Page(s) In Document Exempt

Approved For Release 2005/12/25 : CIA-RDP69B00404R000100500012-7


25X1

**SECRET**

Approved For Release 2005/12/25 : CIA-RDP69B00404R000100500012-7



# MCP



**MISSION COVERAGE PLOTS**

**MISSION BX6856**


**8 MARCH 1968**

*PH*

NPIC/R-5013/68  
MARCH 1968

GROUP 1 EXCLUDED FROM  
AUTOMATIC DOWNGRADING  
AND DECLASSIFICATION

**SECRET**



25X1

Approved For Release 2005/12/25 : CIA-RDP69B00404R000100500012-7

WARNING

This document contains information affecting the national defense of the United States, within the meaning of Title 18, sections 793 and 794, of the U.S. Code, as amended. Its transmission or revelation of its contents to or receipt by an unauthorized person is prohibited by law.

Approved For Release 2005/12/25 : CIA-RDP69B00404R000100500012-7

Approved For Release 2005/12/25 : CIA-RDP69B00404R000100500012-7

**SECRET**

NPIC/R-5013/68 25X1

MISSION COVERAGE PLOTS

# MISSION BX6856


## 8 MARCH 1968

MARCH 1968

NATIONAL PHOTOGRAPHIC INTERPRETATION CENTER

**SECRET**

25X1



### PREFACE

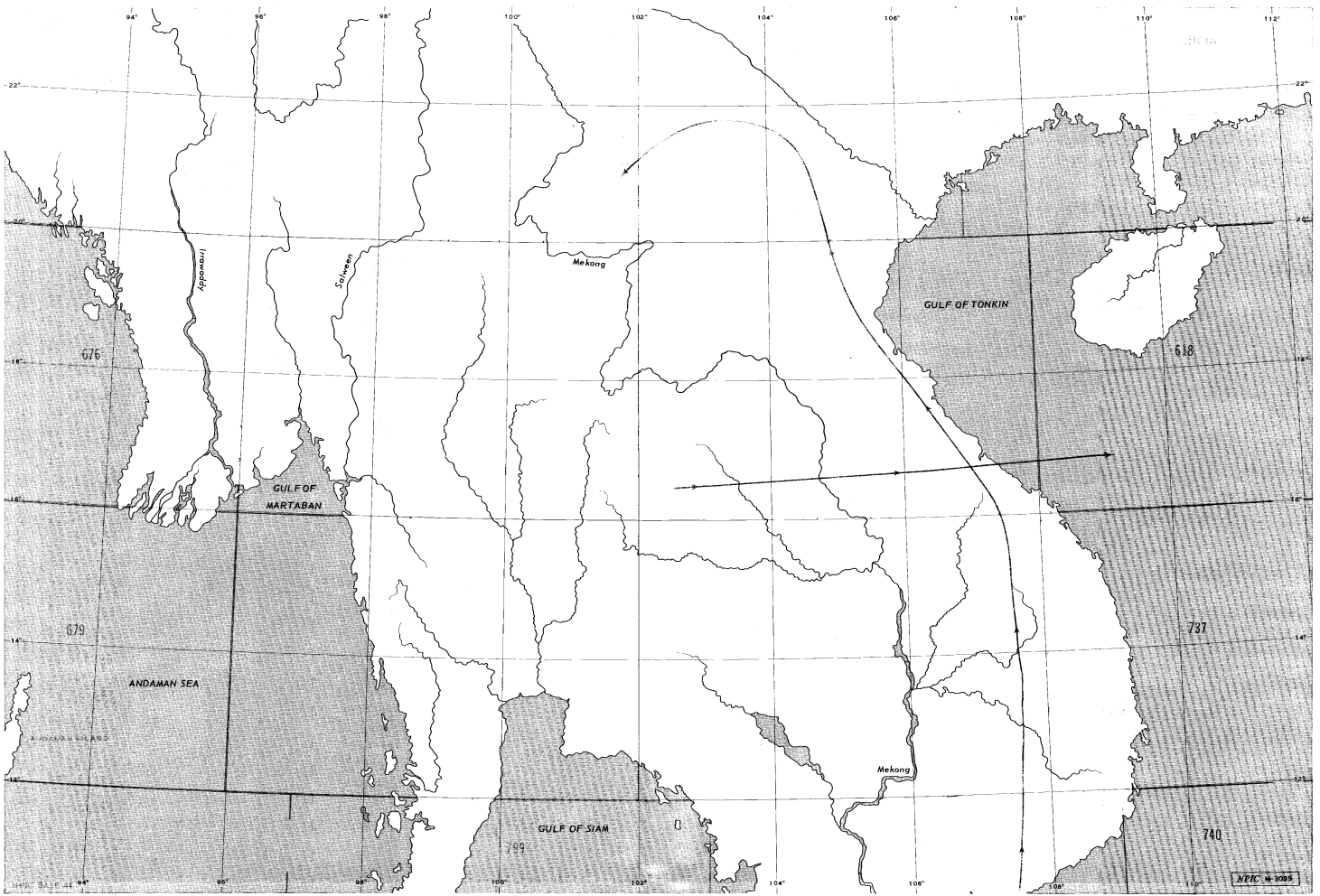
This publication contains the geographic location plots of the photography on Mission EX6856, dated 8 March 1968. These plots are presented on a WAC format that has been reduced for convenience to approximately 60 percent of the original size. The line joining the plotted frames represents the trace of the principal points of the photography and does not necessarily represent the vehicle nadir (position of the vehicle in relation to the terrain). There are 7 plot sheets in this publication arranged in ascending order by control number.

The flight-line index on page iii indicates the approximate track of the vehicle for that portion of the mission during which the camera was in operation.

### TABLE OF CONTENTS

Flight-Line Index .....	Page iii
NPIC/P-48/68 .....	WAC 739
NPIC/P-49/68 .....	WAC 738
NPIC/P-50/68 .....	WAC 737
NPIC/P-51/68 .....	WAC 617
NPIC/P-52/68 .....	WAC 616
NPIC/P-53/68 .....	WAC 617
NPIC/P-54/68 .....	WAC 618





MISSION FLIGHT-LINE INDEX. This map shows the approximate track of Mission BX6856, 8 March 1968.

25X1

Approved For Release 2005/12/25 : CIA-RDP69B00404R000100500012-7

Next 7 Page(s) In Document Exempt

Approved For Release 2005/12/25 : CIA-RDP69B00404R000100500012-7

BX 6856

3 3/4

Intell Briefing &  
Dobriefing

TOP SECRET

OXC-0219-68

cy 18F1



