

~~SECRET~~

NO FOREIGN DISSEM

25X1C

TOP  
SECRET



MISSION COVERAGE PLOTS

MISSION C289C

26 NOVEMBER 1969

NPIC/R-12/70  
FEBRUARY 1970

GROUP 1: EXCLUDED FROM  
AUTOMATIC DOWNGRADING  
AND DECLASSIFICATION

SECRET

25X1C

W A R N I N G

This document contains information affecting the national defense of the United States, within the meaning of Title 18, sections 793 and 794, of the U.S. Code, as amended. Its transmission or revelation of its contents to or receipt by an unauthorized person is prohibited by law.

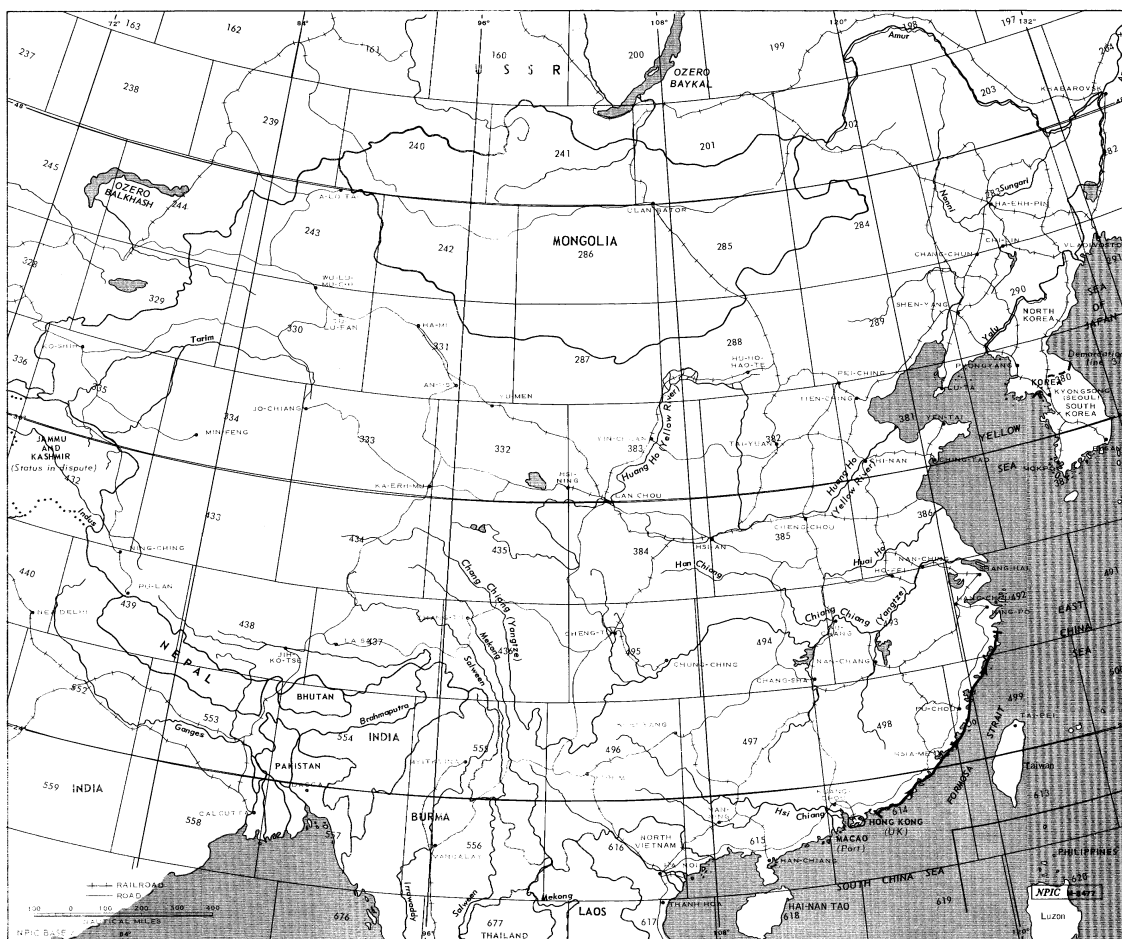
PREFACE

This publication contains the geographic location plots of the photography on CHURCH DOOR Mission C289C, dated 25 November 1969. This photography has [redacted] These plots are presented on a WAC format that has been reduced for convenience to approximately 60 percent of the original size. There are 4 plot sheets in this publication arranged in ascending order by control number.

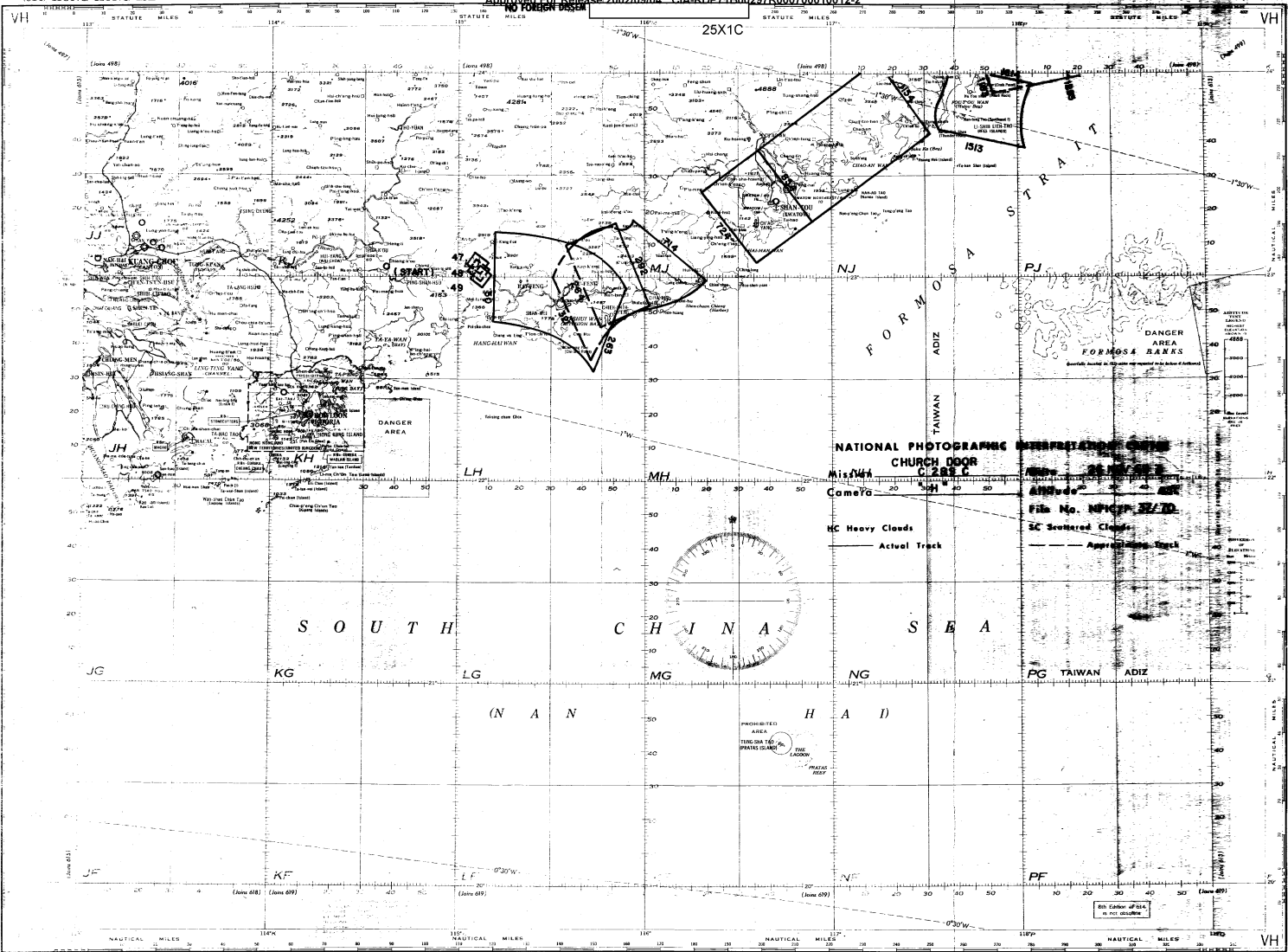
The flight-line index on page ii indicates the approximate track of Mission C289C.

TABLE OF CONTENTS

Mission Flight-Line Index . . . . .	Page ii
NPIC/P - 37/70. . . . .	WAC 614
NPIC/P - 38/70. . . . .	WAC 492
NPIC/P - 39/70. . . . .	WAC 498
NPIC/P - 40/70. . . . .	WAC 499

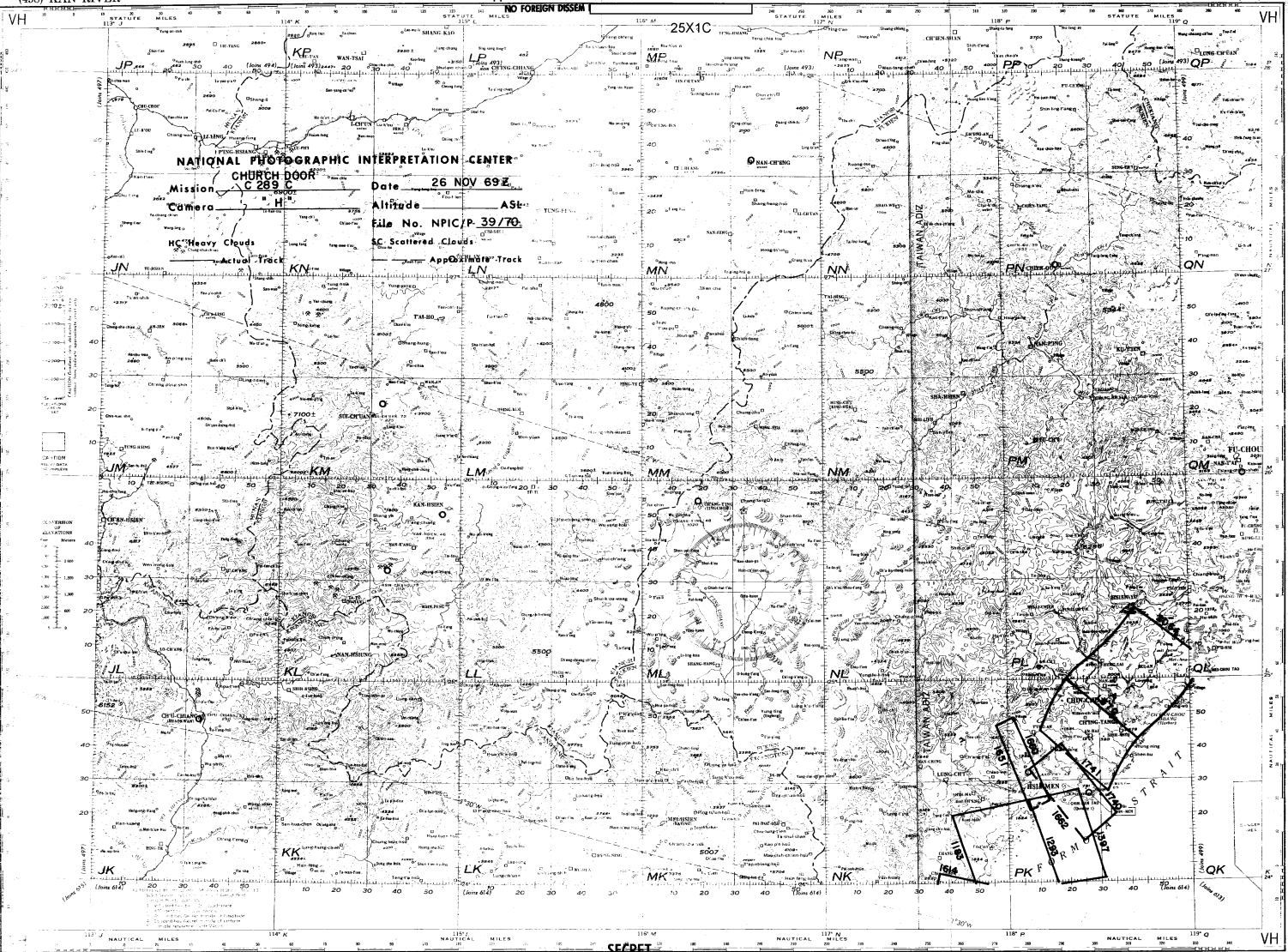


MISSION FLIGHT LINE INDEX: This map shows the approximate track of CHURCH DOOR Mission C289C, 25 November 1969.



NO FOREIGN DISSEM **SECRET** 25X1C





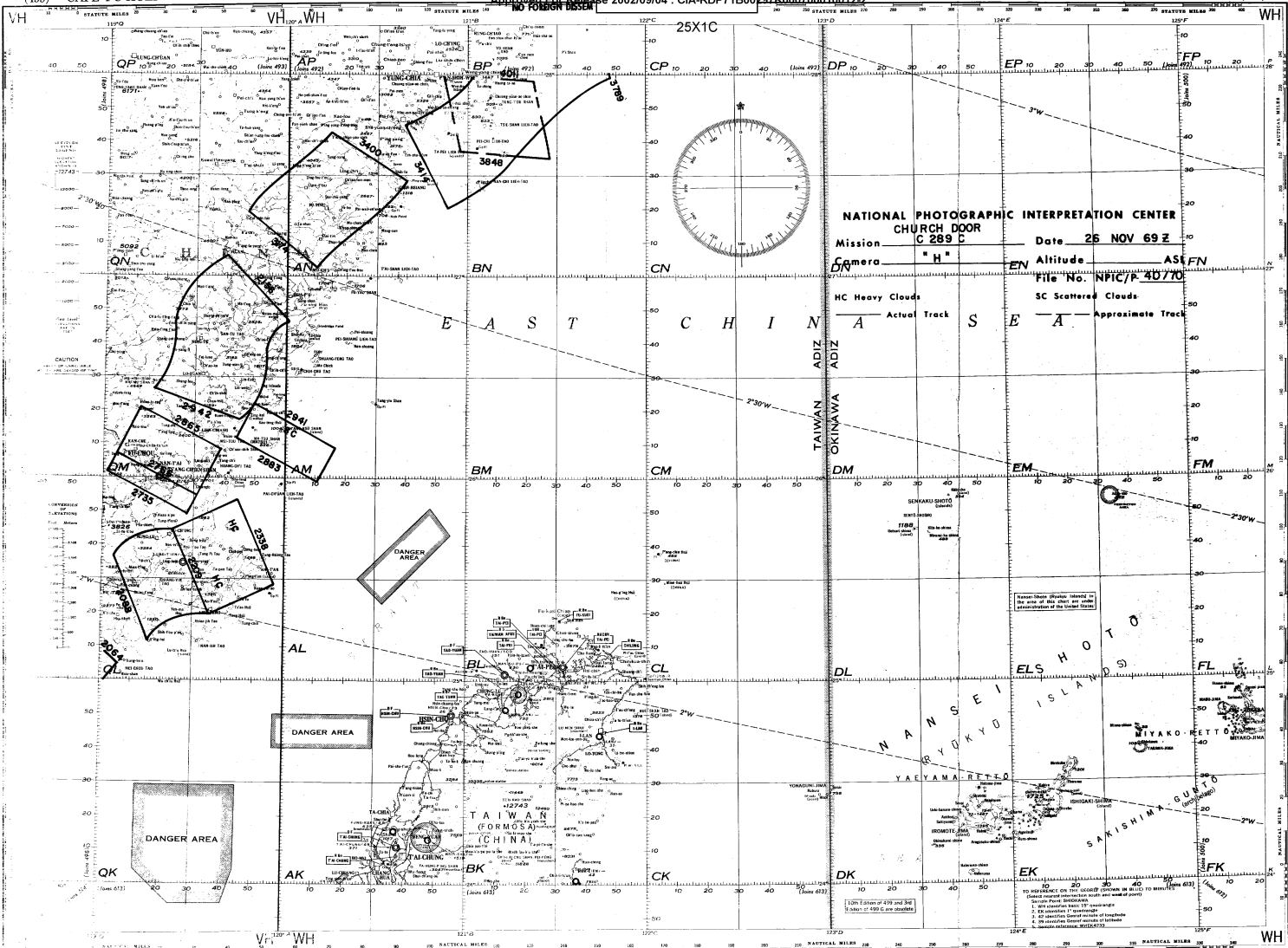
NATIONAL PHOTOGRAPHIC INTERPRETATION CENTER  
 Mission CHURCH DOOR  
 Camera C 289 C  
 Date 26 NOV 69Z  
 Altitude ASL  
 File No. NPIC/P 39/70  
 SC Scattered Clouds  
 App. White Track  
 Actual Track

SECRET

NO FOREIGN DISSEM

25X1C

KAN RIVER (498)



NO FOREIGN DISSEM SECRET 25X1C

CAPE FU-KUEI (499) CHINA/RYUKYU ISLANDS



~~SECRET~~


NO FOREIGN DISSEM



25X1C

~~SECRET~~

NO FOREIGN DISSEM



25X1C