

SECRET

*A68/00*

Approved For Release 2000/04/14 : CIA-RDP78-04772A000300060004-0

NPIC/R-1079/63

~~11 FEB 1963~~

11 FEB 1963

PHOTOGRAPHIC INTERPRETATION REPORT

IPIR  
BRASS KNOB MISSIONS  
3409, 3410, AND 3411  
8 FEBRUARY 1963

OPS FILES



ARMY



NAVY




AIR FORCE



CIA

DOCUMENT NO. \_\_\_\_\_  
NO CHANGE IN CLASS   
 DECLASSIFIED  
CLASS. CHANGED TO: TS S *2012*  
NEXT REVIEW DATE: \_\_\_\_\_  
AUTH: HR/10/2  
DATE *24/5/82* REVIEWER: *057447*

NATIONAL PHOTOGRAPHIC INTERPRETATION CENTER



Approved For Release 2000/04/14 : CIA-RDP78-04772A000300060004-0

SECRET

GROUP 1  
Excluded from automatic  
downgrading and declassification

WARNING

This document contains information affecting the national defense of the United States, within the meaning of Title 18, sections 793 and 794, of the U.S. Code, as amended. Its transmission or revelation of its contents to or receipt by an unauthorized person is prohibited by law.

SECRET

NPIC/R-1079/63

NATIONAL PHOTOGRAPHIC INTERPRETATION CENTER

IMMEDIATE PHOTOGRAPHIC INTERPRETATION REPORT

THE FOLLOWING INFORMATION REPRESENTS A PRELIMINARY ANALYSIS OF AERIAL PHOTOGRAPHY FROM BRASS KNOB MISSIONS 3409, 3410, AND 3411, DATED 8 FEBRUARY 1963. THE NUMBER APPEARING AT THE END OF THE HEADER LINE IS THE COMOR TARGET NUMBER.

-MISSILES-

25X1D

SAN CRISTOBAL MRBM SITE 1 2240N 08317W

ARCHED-ROOF BUILDING REMAINS. NO EQUIPMENT OR MILITARY ACTIVITY NOTED.

25X1D

SAN CRISTOBAL MRBM SITE 3 2242N 08308W

NO ACTIVITY NOTED. CLOUDS LIMIT INTERPRETATION.

25X1D

GUANAJAY IRBM SITE 1 2257N 08239W

SITE ABANDONED. NO ACTIVITY.

25X1D

GUANAJAY IRBM SITE 2 2257N 08236W

SITE ABANDONED, NO ACTIVITY NOTED. APPROXIMATELY 4 VEHICLES IN SUPPORT AREA BETWEEN SITES 1 AND 2.

25X1D

SECRET

SECRET

NPIC/R-1079/63

25X1D

TAPASTE AREA, STORAGE SITES 2303N 08207W

SIX PROBABLE STORAGE BUNKERS, 3 OF WHICH APPEAR COMPLETED AND 3 INCOMPLETE. NO ACTIVITY OBSERVED. VEHICLES -- NONE OBSERVED. AREA OF CONSTRUCTION ACTIVITY NOTED ONE NM WEST OF SITES, AT 23-02-40N 082-07-10W. AREA CONTAINS 3 STORAGE-TYPE BUILDINGS UNDER CONSTRUCTION AND 4 COMPLETED BUILDINGS, 2 OF WHICH ARE POSSIBLY REVETTED. SHADOWS PRECLUDE FURTHER INTERPRETATION.

25X1D



25X1D

BELLAMAR, SUSPECT SSM ACTIVITY 2302N 08133W

NO MILITARY ACTIVITY OBSERVED.


25X1D



MATANZAS CITY, LA CUMBRE ALTA 2304N 08133W

NO MISSILE ACTIVITY OBSERVED.

25X1D



CUEVA DEL CURA 2302N 08206W

SEE TAPASTE AREA, STORAGE SITES.

25X1D



SANTA LUCIA SAM SITE 2241N 08355W

SITE CONTAINS 6 REVETTED POSITIONS. FIVE LAUNCHERS NOTED, 3 WITH CANVAS-COVERED MISSILES.

25X1D



SECRET

SECRET

NPIC/R-1079/63

25X1D

MARIEL SAM SITE 2300N 08249W

FIVE LAUNCHERS IN REVETMENTS (ONE WITH UNCOVERED MISSILE), 7 MISSILE TRANSPORTERS IN HOLD AREA, FAN SONG (FORMERLY DESIGNATED FRUIT SET) WITH ASSOCIATED EQUIPMENT IN CENTER REVETMENT, AT LEAST 11 TRACKED PRIME MOVERS, AND 4 OPEN-BED TRUCKS.

25X1D

MATANZAS SAM SITE 2301N 08129W

GUIDANCE AREA OCCUPIED. ASSOCIATED EQUIPMENT IS CANVAS-COVERED. FIVE CANVAS-COVERED LAUNCHERS. SIX CANVAS-COVERED MISSILE TRANSPORTERS IN HOLD POSITIONS. ONE POSSIBLE CANVAS-COVERED MISSILE ON TRANSPORTER SITTING 90 DEGREES TO UNCOVERED LAUNCHER. NO APPARENT CHANGE IN FACILITIES SINCE

25X1D

25X1D

25X1D

25X1D

BAHIA HONDA SAM SITE 2257N 08317W

SIX REVETTED POSITIONS WITH AT LEAST 2 LAUNCHERS IN PLACE. SEVEN MISSILE TRANSPORTERS IN HOLD POSITIONS. CENTRAL GUIDANCE AREA WITH VANS.

25X1D

HAVANA SAM SITE 2309N 08213W

SITE CONTAINS 6 CANVAS-COVERED LAUNCHERS, NET-COVERED FAN SONG RADAR, 4 PROBABLE MISSILE TRANSPORTERS IN NET-COVERED MISSILE-HOLD POSITION, 2 ADDITIONAL TRANSPORTERS (ONE ON EACH SIDE OF HOLD POSITION), AND APPROXIMATELY 8 SETS OF BOGIE WHEELS.

25X1D

SECRET

SECRET

NPIC/R-1079/63


25X1D



DELEITE SAM SITE 2259N 08045W

SIX LAUNCHERS APPARENTLY IN POSITION. OBLIQUITY  
PRECLUDES DETAILED INTERPRETATION.


25X1D



SANTIAGO DE LAS VEGAS SAM ASSEMBLY AREA 2257N 08221W

AREA CONTAINS APPROXIMATELY 20 MISSILE TRANSPORTERS,  
19 PROBABLE MISSILE CANISTERS, AND 5 PROBABLE  
LOWBOY TRAILERS.


25X1D



LOMA DE TIERRA, MILITARY CAMP 2301N 08213W

APPROXIMATELY 200 VEHICLES (STORED IN ROWS) AND 9  
LOWBOY TRAILERS (6 OF WHICH ARE CANVAS-COVERED).

25X1D



MANAGUA SAM SITE 2259N 08215W

SITE CONTAINS 4 COMPLETED LAUNCH REVETMENTS AND 2  
UNDER CONSTRUCTION. GUIDANCE REVETMENT AND 3 HOLD  
REVETMENTS COMPLETED. FOUR LARGE, 3 SMALL AND ONE  
MEDIUM TENT, AND 4 VEHICLES IN SUPPORT AREA.


25X1D



SANTA CRUZ DEL NORTE CRUISE-MISSILE SITE 2309N 78156W

SITE CONTAINS 2 MISSILE LAUNCHERS, 10 CRUISE-MISSILE  
SHIPPING CRATES, 8 CANVAS-COVERED PROBABLE MISSILE  
TRANSPORTERS, 5 LARGE SQUAD TENTS, AND ONE MEDIUM

25X1D




SECRET

SECRET

NPIC/R-1079/63

TENT.  
THE 2 MISSILE LAUNCHERS WERE CANVAS COVERED AT THE  
TIME OF MISSION 3409, BUT UNCOVERED AT THE TIME OF  
MISSION 3410.

25X1D



25X1D

CAMPO FLORIDA CRUISE-MISSILE SITE 2306N 08211W

SITE CONTAINS ONE CANVAS-COVERED LAUNCHER AND ONE  
UNCOVERED LAUNCHER. OBLIQUITY LIMITS FURTHER  
INTERPRETATION.


25X1D



GUERRA POSSIBLE CRUISE-MISSILE SITE 2300N 08250W

AREA CONTAINS 46 SHIPPING CRATES, 14 CANVAS-COVERED  
MISSILE TRANSPORTERS, 38 VAN TRUCKS, 2 CRANES, AND  
72 OPEN-BED TRUCKS. ADJACENT MOTOR POOL BETWEEN  
HEADQUARTERS AND SAM SITE CONTAINS 33 OPEN-BED TRUCKS,  
23 VANS OR COVERED CARGO TRUCKS, 18 PROBABLE POL  
TRUCKS, AND 18 PROBABLE VAN TRAILERS.

25X1D



-AIRFIELDS-

25X1D

CORONEL PASCUAL AIRFIELD 2307N 08117W

AIRCRAFT -- NONE OBSERVED.  
NO APPARENT CHANGE IN FACILITIES OR DEFENSES.



25X1D



5  
SECRET

SECRET

NPIC/R-1079/63

SAN ANTONIO DE LOS BANOS AIRFIELD 2252N 08231W

AIRCRAFT -- 53, INCLUDING 4 FARMER, 25 FAGOT/FRESCO, 10 B-26, 2 CRATE, 3 CAB, 2 BRIGADYR, AND 7 LIAISON. NO APPARENT CHANGE IN FACILITIES.

25X1D

JOSE MARTI INTERNATIONAL AIRFIELD 2300N 08224W

AIRCRAFT -- 3 CONSTELLATION, 3 C-54, 2 BRITANNIA, 4 C-47, ONE B-26, ONE LODESTAR, 3 CRATE, ONE CRATE FUSELAGE, ONE UNIDENTIFIED SINGLE-ENGINE, 2 LIAISON, AND 7 DERELICT. NO APPARENT CHANGE IN FACILITIES.

25X1D

CAMPO LIBERTAD AIRFIELD 2306N 08226W

AIRCRAFT -- 47, INCLUDING ONE PBY, 9 COLT, ONE CESSNA 310, 23 LIAISON/TRAINER, 10 ZLIN TRENER, AND 3 BRIGADYR.

25X1D

MARIEL NAVAL AIR STATION 2300N 08246W

AIRCRAFT -- NONE OBSERVED. SHIPPING CRATES STILL PRESENT.

25X1D

25X1D

SECRET



SECRET

NPIC/R-1079/63

25X1D

PLAYA BARACOA AIRFIELD 2302N 08235W

AIRCRAFT -- 38 HOUND, 12 HARE, AND ONE C-47.  
AT LEAST 60 SHIPPING CRATES. NUMEROUS VEHICLES  
IN 2 VEHICLE PARKS. ADJACENT MILITARY AREA CONTAINS  
AT LEAST 20 LARGE TENTS.

25X1D

MANAGUA AIRFIELD 2258N 08217W

AIRCRAFT -- NONE.  
TWO VEHICLES ON RUNWAY.

25X1D

25X1D

-PORTS-

MARIEL PORT 2301N 08245W

VESSELS -- 11 KOMAR-CLASS PGMG, ONE PF, ONE  
KRONSTADT-CLASS PC, ONE PT, AND NUMEROUS SMALLER  
CRAFT. TWO LARGE FREIGHTERS OBSERVED INCLUDING THE  
KHIMIK ZELENSKIY AT CITY PIER. (SHIP OBSERVED ON  
MISSION 3410 AT 1735 HOURS AND 1800 HOURS, AND MISSION  
3411 AT 2138 HOURS AND 2148 HOURS, GREENWICH TIME).  
FIVE LOW-BOY TRAILERS, ONE LOADED LOW-BOY, AT LEAST  
35 CARGO TRUCKS AND 8 JEEP-SIZE VEHICLES NOTED ON  
DOCK ALONGSIDE. NONDESCRIPT CARGO BEING OFFLOADED.  
NO CRATES EVIDENT.  
APPROXIMATELY 120 JEEP-TYPE VEHICLES, 5 LARGE CARGO,  
20 CARGO TRUCKS, 16 VANS/COVERED TRUCKS, 40  
MISCELLANEOUS TRUCKS, AND ONE LOW-BOY (LOADED) ARE  
SCATTERED IN STORAGE AREA SW OF CITY PIER. IN  
ADDITION A CONVOY OF 8 JEEP-TYPE VEHICLES IS FORMING.  
NEARBY ARE 2 LARGE TRUCKS, 4 VANS, AND 2 CARGO  
VEHICLES. THE VEHICLES, EXCEPT THE ONE LOW-BOY,  
APPEAR EMPTY AND WERE NOT PRESENT ON


25X1D

7  
SECRET

SECRET

NPIC/R-1079/63

25X1D




25X1D

CARDENAS PORT 2302N 08112W

VESSELS -- NO LARGE VESSELS NOTED.

25X1D



SANTA LUCIA PORT 2240N 08358W

NO VESSELS OBSERVED IN CLEAR PORTION OF HARBOR.


25X1D



MATANZAS PORT 2303N 08134W

VESSELS -- 2 LARGE VESSELS (ONE OF WHICH IS STACK-AFT) AT SMALL INDUSTRY NE OF MATANZAS PORT. TWO LARGE VESSELS TIED UP AT MATANZAS PORT FACILITY. ONE LARGE VESSEL ANCHORED IN HARBOR. TWO VEHICLES, APPROXIMATELY 50 FT LONG, ON DECK OF ONE OF THE VESSELS.

25X1D




25X1D

SURGIDERO DE BATABANO PORT 2241N 08218W

VESSELS -- ONE BARGE AND NUMEROUS SMALL CRAFT IN PORT. ONE UNIDENTIFIED VESSEL TIED UP AT END OF PIER. INCOMPLETE COVERAGE.

25X1D



SECRET

SECRET

NPIC/R-1079/63

25X1D

HAVANA PORT 2308N 08221W

TWENTY-ONE FREIGHTERS AND 5 COASTAL FREIGHTERS AT  
PIERS. FOUR FREIGHTERS ANCHORED IN HARBOR. TWO  
KRONSTADT-CLASS PC, 6 PT, 4 PC ON EAST SIDE OF HARBOR.  
ONE KOMAR-CLASS PGMG ON MARINE RAILWAY. NUMEROUS  
SMALL CRAFT.

25X1D

CABANAS PORT 2259N 08256W

VESSELS -- ONE CARGO VESSEL OFFLOADING BY LIGHTER IN  
HARBOR.  
NO MILITARY EQUIPMENT OBSERVED.

25X1D

25X1D

BAHIA HONDA PORT 2255N 08311W

NO VESSELS OR MILITARY EQUIPMENT OBSERVED.

25X1D

25X1D

-COMMUNICATIONS-

HAVANA AREA, COMMUNICATIONS CENTER 2300N 08226W

NO APPARENT CHANGE. CLOUD SHADOW LIMITS  
INTERPRETATION.

25X1D

SECRET


SECRET

NPIC/R-1079/63

BAUTA AREA, COMMUNICATIONS STATION 2257N 08232W

NEW LARGE RHOMBIC TRANSMITTING ANTENNA UNDER CONSTRUCTION.

25X1D




-MILITARY ACTIVITY-

25X1D

LA FLORA AREA, MILITARY STORAGE 2252N 08233W

APPROXIMATELY 45 BUILDINGS SCATTERED THROUGHOUT WOODED AREA. NO APPARENT CHANGE IN ARCH-ROOFED STRUCTURES NORTH OF MAIN AREA. APPROXIMATELY 10 VEHICLES OBSERVED IN AREA.

25X1D



ARTEMISA, MILITARY CAMP 2251N 08248W

NO APPARENT CHANGE. HAZE PRECLUDES VEHICLE AND EQUIPMENT COUNT.

25X1D



LA BOCA, MILITARY CAMP 2301N 08242W

MAIN AREA CONTAINS 5 TENTS AND 7 VEHICLES. NO OTHER CHANGE NOTED.


25X1D



CABANAS AREA, MILITARY CAMP 2256N 08252W

NO APPARENT CHANGE IN FACILITIES. NO VEHICLES OBSERVED.

25X1D



10  
SECRET

SECRET

NPIC/R-1079/63

25X1D

MINAS, AMMUNITION STORAGE AREA 2307N 08212W

NO VEHICLES OR ACTIVITY OBSERVED. THE 7 BUNKERS ARE COMPLETED.

25X1D

HAVANA, AMMUNITION STORAGE AREA 2301N 08226W

NO ACTIVITY NOTED. NO APPARENT CHANGE.

25X1D

SANTIAGO DE LAS VEGAS AREA, MILITARY CAMP 2258N 08220W

UNDETERMINED NUMBER OF TANKS/VEHICLES IN WOODED AREA. FOLIAGE AND CANVAS/NETTING PRECLUDES DETERMINATION OF COUNT AND TYPE. APPROXIMATELY 30 VEHICLES PARKED BY ATHLETIC FIELD NORTH OF MAIN AREA.

25X1D

SAN JOSE DE LAS LAJAS AREA, MILITARY CAMP 2255N 08210W

AREA CONTAINS 3 U-SHAPED, 2 LARGE AND 3 SMALL BUILDINGS. TRENCH SYSTEM SURROUNDS PERIMETER OF CAMP. SECURED AREA EAST OF CAMP APPEARS ABANDONED. NO VEHICLES OR EQUIPMENT OBSERVED IN CAMP. THREE UNOCCUPIED A/W POSITIONS LOCATED .5 NM WEST OF CAMP ON SMALL RIDGE.

25X1D

25X1D

SECRET

SECRET

NPIC/R-1079/63

25X1D

TORRENS, MILITARY COMPLEX 2259N 08228W

AT LEAST 600 VEHICLES/PIECES OF EQUIPMENT OBSERVED IN  
COMPLEX.  
NO APPARENT CHANGE IN FACILITIES.

25X1D

25X1D

MADRUGA, POL STORAGE 2255N 08149W

NO APPARENT CHANGE.

25X1D

LIMONAR AREA, MILITARY CAMP 2255N 08124W

CONSISTS OF 2 AREAS. MAIN CAMP CONTAINS ONE  
MULTI-WING, 2 LARGE AND 9 SMALLER BUILDINGS, 26 LARGE,  
17 MEDIUM, AND 6 SMALL TENTS, AND APPROXIMATELY  
45 VEHICLES. SECOND AREA .5 NM TO THE WEST CONTAINS  
24 VEHICLES AND/OR UNIDENTIFIED OBJECTS ON PREPARED  
PARKING APRONS.

25X1D

25X1D

MANAGUA, MILITARY CAMP 2258N 08217W

AT LEAST 365 VEHICLES/PIECES OF EQUIPMENT IN AREA.

25X1D

SECRET

JOVELLANOS, MILITARY AREA 2248N 08112W

TWO LARGE AND 2 SMALL BUILDINGS. NO UNUSUAL OR MILITARY ACTIVITY OBSERVED.

25X1D



NAZARENO, MILITARY AREA 2258N 08213W

VEHICLES -- 25 TRUCKS VISIBLE. NO APPARENT CHANGE IN FACILITIES.

25X1D



GUANABO, MILITARY AREA 2310N 08203W

NO APPARENT CHANGE.

25X1D



CAMPO FLORIDA, MILITARY CAMP 2307N 08206W

FACILITIES INCLUDE 17 TENTS, ONE T-SHAPED BUILDING, AND 7 ADDITIONAL BUILDINGS. NO VEHICLES OBSERVED.

25X1D



BAJURAYABO, MILITARY AREA 2308N 08210W

TENTS HAVE BEEN REMOVED. APPROXIMATELY 20 VEHICLES IN AREA. NO FIELD ARTILLERY OBSERVED.

25X1D



GUANABACOA, MILITARY AREA 2307N 08215W

WESTERNMOST AREA CONTAINS 16 LARGE BUILDINGS, 5 SMALLER BUILDINGS, APPROXIMATELY 35 VEHICLES, AND NUMEROUS PIECES OF UNIDENTIFIED EQUIPMENT IN AREA. AREA IS POSSIBLY A COMMUNICATION FACILITY. EASTERN AREA CONTAINS 15 LARGE BUILDINGS, 6 FIELD ARTILLERY PIECES, 14 VEHICLES (PROBABLE ARTILLERY

ATTACHED IN TOW POSITION), 46 OTHER VEHICLES, AND 20  
PIECES OF UNIDENTIFIED EQUIPMENT.

25X1D



25X1D

SPECIAL AREA ALPHA 2258N 08227W

NO ACTIVITY NOTED IN CLOUD-FREE PORTIONS.

25X1D



SPECIAL AREA HOTEL 2301N 08246W

NO APPARENT CHANGE.

25X1D



SPECIAL AREA BRAVO BLUE 2250N 08233W

NO APPARENT CHANGE.


25X1D



SPECIAL AREA BRAVO RED 2254N 08231W

NO MILITARY ACTIVITY OBSERVED.

25X1D



SPECIAL AREA VICTOR 2300N 08234W

NO APPARENT CHANGE.

25X1D



SPECIAL AREA TANGO 2258N 08244W

NO NEW MILITARY ACTIVITY NOTED.

25X1D





25X1D

TARARA AREA, LANDING BEACH 2310N 08212W

NO APPARENT CHANGE.


25X1D



MATANZAS, LANDING BEACH 2302N 08126W

NO NEW MILITARY ACTIVITY OBSERVED.


25X1D



VARADERO, LANDING BEACH 2308N 08118W

NO NEW MILITARY ACTIVITY OBSERVED.

25X1D



GUANAJAY AREA, PROBABLE MILITARY SCHOOL 2251N 08238W

NO APPARENT CHANGE IN FACILITIES.  
APPROXIMATELY 60 VEHICLES/PIECES OF EQUIPMENT PARKED  
IN 3 CLEARED AREAS IN WOODS JUST SOUTH OF SCHOOL.

25X1D



LIMONAR, MILITARY INSTALLATION 2254N 08122W 25X1D


NO CHANGE IN BUILDINGS SINCE [REDACTED] EXCEPT FOR  
ONE LARGE BUILDING UNDER CONSTRUCTION ON EAST EDGE  
OF INSTALLATION.

APPROXIMATELY 25 TRUCKS TO THE WEST OF THE  
INSTALLATION, AND APPROXIMATELY 19 PROBABLE TANKS  
PARKED AMONG TREES ON THE NORTH EDGE.

25X1D




25X1D



MANAGUA, MUNITIONS STORAGE SITE 2258N 08218W

NO APPARENT CHANGE.


25X1D




BEJUCAL, MUNITIONS STORAGE SITES 2256N 08223W

NO CHANGE IN VISIBLE PORTIONS.

25X1D




25X1D



25X1D

25X1D



-STATUS OF OTHER TARGETS-

NO TARGETS WERE COVERED EAST OF 80 DEGREES  
WEST LONGITUDE ON BRASS KNOB MISSIONS OF

25X1D



THE FOLLOWING TARGETS COULD BE IDENTIFIED BUT  
NOT INTERPRETED --

SAN CRISTOBAL MRBM SITE 4  
PINAR DEL RIO SAM ASSEMBLY AREA

2246N 08258W  
2221N 08339W

25X1D



SECRET

NPIC/R-1079/63

THE FOLLOWING TARGETS WERE NOT COVERED, OR  
WERE NOT OBSERVED BECAUSE OF ADVERSE WEATHER  
OR OTHER CONDITIONS --

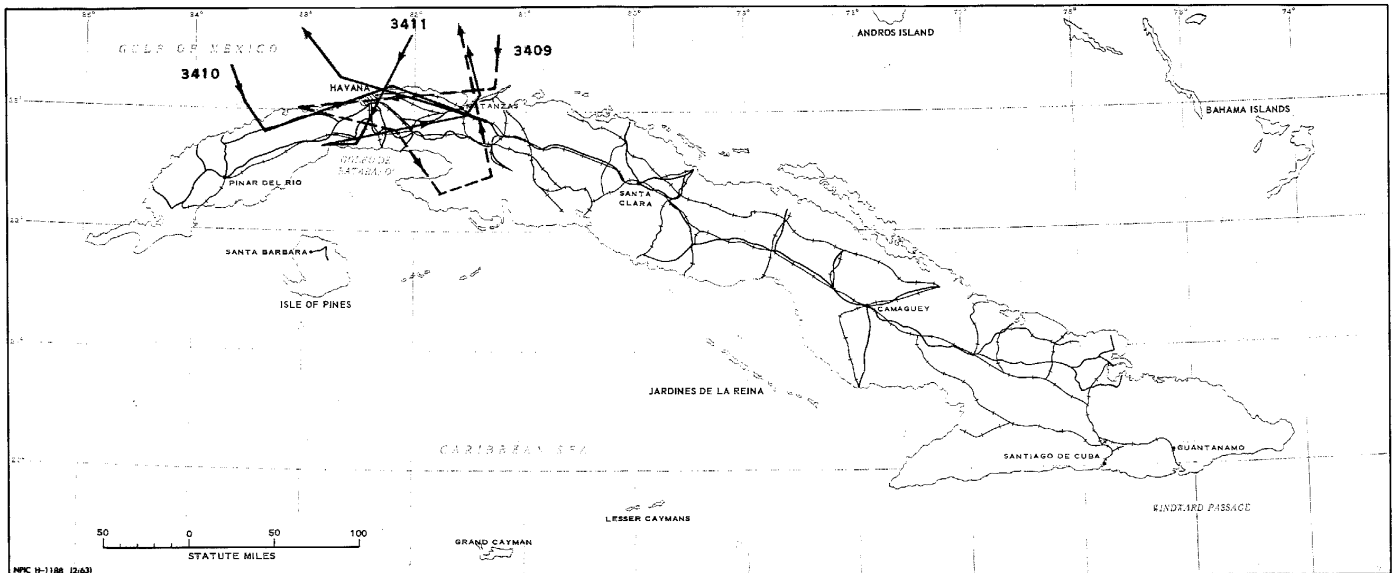
25X1D

SANTO TOMAS AREA, SUSPECT SSM ACTIVITY	2233N 08351W
LA COLOMA SAM SITE	2218N 08332W
DELEITE ALTERNATE SAM SITE	2301N 08044W
PINAR DEL RIO AIRFIELD	2225N 08341W
LA COLOMA PORT	2214N 08334W
PINAR DEL RIO, MILITARY CAMP	2223N 08342W
BAHIA HONDA AREA, MILITARY CAMP	2258N 08311W
MESTANZA, EXPLOSIVE STORAGE SITE	2228N 08347W
AGUAS CLARAS, PROB MILITARY EQUIPMENT AREA	2213N 08323W

25X1D

18  
SECRET

Approved For Release 2000/04/14 : CIA-RDP78-04772A000300060004-0



APPROXIMATE TRACK OF BRASS KNOB MISSIONS 3409, 3410, AND 3411, 8 FEBRUARY 1963

SECRET

SECRET

NPIC/R-1079/63

Approved For Release 2000/04/14 : CIA-RDP78-04772A000300060004-0

Approved For Release 2000/04/14 : CIA-RDP78-04772A000300060004-0

SECRET

Approved For Release 2000/04/14 : CIA-RDP78-04772A000300060004-0

SECRET