

A.S. 97/OPS

NPIC/R-1517/63

October 1963

PHOTOGRAPHIC INTERPRETATION REPORT

IPIR
BRASS KNOB MISSION 3744
10 OCTOBER 1963

EO 1.4 (b) (7) - (C)
NO CHANGE IN CLASS. 1 -
1 - UNCLASSIFIED
CLASS. CHANGED TO: IS S © 2012
NEXT REVIEW DATE: _____
AUTH: HR 702
DATE: 27/5/82 REVIEWER: 637162




CIA



DIA

CPS 11/11/63

NATIONAL PHOTOGRAPHIC INTERPRETATION CENTER



W A R N I N G

This document contains information affecting the national defense of the United States, within the meaning of Title 18, sections 793 and 794, of the U.S. Code, as amended. Its transmission or revelation of its contents to or receipt by an unauthorized person is prohibited by law.

SECRET

NPIC/R-1517/63

NATIONAL PHOTOGRAPHIC INTERPRETATION CENTER

IMMEDIATE PHOTOGRAPHIC INTERPRETATION REPORT

THE FOLLOWING INFORMATION REPRESENTS A PRELIMINARY ANALYSIS OF AERIAL PHOTOGRAPHY FROM BRASS KNOB MISSION 3744, DATED 10 OCT 1963. THE NUMBER APPEARING AT THE END OF THE HEADER LINE IS THE COMOR TARGET NUMBER.

SYMBOLS USED TO INDICATE CONDITIONS WHICH AFFECT THE APPEARANCE OF THE TARGET ON THE PHOTOGRAPHY ARE AS FOLLOWS -- C (CLEAR), SC (SCATTERED CLOUDS), HC (HEAVY CLOUDS), H (HAZE), CS (CLOUD SHADOW), SD (SEMIDARKNESS), O (OBLIQUITY), PQ (POOR IMAGE QUALITY).

-MISSILES-

SAN JULIAN AIRFIELD SAM SITE 2205N 08408W

25X1A

SITE 1 -- 6 REVETTED LAUNCHERS, AT LEAST 6 CANVAS-COVERED MISSILE TRANSPORTERS IN HOLD POSITIONS, 3 MISSILES OBSERVED IN LAUNCH REVETMENTS, 15 TRACKED PRIME MOVERS, 4 CARGO TRUCKS, 2 VAN TRAILERS, 2 UTILITY TRUCKS, AN UNDETERMINED NUMBER OF CANVAS-COVERED VEHICLES OR PIECES OF EQUIPMENT, AND AN OCCUPIED GUIDANCE REVETMENT.

SITE 2 -- 6 UNRETTED LAUNCH POSITIONS (4 CANVAS-COVERED, 2 WITH MISSILES), 3 CANVAS-COVERED MISSILE TRANSPORTERS, ONE TRANSPORTER WITHOUT MISSILE AT LAUNCH POSITION, 15 TRACKED PRIME MOVERS, 6 CARGO TRUCKS, ONE VAN TRUCK, 3 VAN TRAILERS, AND AN OCCUPIED GUIDANCE AREA.

25X1D

LA COLOMA SAM SITE 2218N 08332W

25X1A

SITE ABANDONED.

25X1D

SECRET

SECRET

NPIC/R-1517/63
25X1A

SIGUANEA SAM SITE 2137N 08257W

SIX LAUNCHERS (5 REVETTED, ONE CANVAS-COVERED), 6 MISSILE TRANSPORTERS (4 CANVAS-COVERED), 13 CANVAS-COVERED PROBABLE TRACKED PRIME MOVERS, 14 CARGO TRUCKS, 7 PROBABLE VAN TRAILERS (2 COUPLED TO CARGO TRUCKS) AND AN OCCUPIED GUIDANCE AREA CONTAINING A RADAR, 2 VAN TRAILERS, AND OTHER CANVAS-COVERED EQUIPMENT. A POSSIBLE TOWER-TYPE RADAR AND A POSSIBLE ROCKCAKE RADAR ARE LOCATED JUST OUTSIDE THE RING ROAD. TWELVE FA PIECES AND 4 POSSIBLE FA PIECES ARE IN THE BARRACKS AREA.

25X1D

25X1A

PINAR DEL RIO SAM ASSEMBLY AREA 2221N 08339W

NINETEEN MISSILE TRANSPORTERS (ONE WITHOUT PRIME MOVER), 2 PRIME MOVERS, 6 TRACTOR-TRAILER TRUCKS, ONE TRUCK-MOUNTED CRANE, 3 CARGO TRUCKS, AND NUMEROUS MISSILE CANISTERS OBSERVED.

25X1D

25X1A

MAJANA SAM SITE 2241N 08249W

SIX UNRETTED LAUNCHERS (ONE CANVAS-COVERED), 3 MISSILE HOLD POSITIONS, 2 CARGO TRUCKS, 5 PROBABLE TRACKED PRIME MOVERS, 3 VAN TRAILERS, AND AN OCCUPIED GUIDANCE AREA OBSERVED.

25X1D

25X1A

LA COLOMA SAM SITE 2 2219N 08334W

SITE CONTAINS 6 UNRETTED LAUNCHERS (2 CANVAS-COVERED, 3 WITH MISSILES), 4 CANVAS-COVERED HOLD POSITIONS, ONE CANVAS-COVERED MISSILE TRANSPORTER, AND AN OCCUPIED GUIDANCE AREA. FACILITIES INCLUDE 6 LARGE, 6 MEDIUM, AND 2 SMALL TENTS.

25X1D

SECRET

SECRET

NPIC/R-1517/63
25X1A

SIGUANEA CRUISE-MISSILE SITE 2137N 08258W

TWO REVETTED LAUNCHERS, 7 MISSILE TRANSPORTERS (2 CANVAS-COVERED), 8 CRUISE-MISSILE CRATES, ONE MISSILE ASSEMBLY TENT, 3 CARGO TRUCKS, 2 CANVAS-COVERED HOLD REVETMENTS AND AN OCCUPIED GUIDANCE AREA. APPROXIMATELY 15 PROBABLE POL TANKS ARE BEING PLACED IN A REVETMENT AT UTM 17Q KP 964915, AMS E723, SHEET 3681 III, 1ST ED.

25X1D

-AIRFIELDS-

25X1A

SAN JULIAN AIRFIELD 2205N 08409W

AIRCRAFT -- 2 FAGOT/FRESCO, 2 C-47, AND ONE HARE. ONE CANVAS-COVERED MISSILE TRANSPORTER AND ONE PROBABLE MISSILE ON TRANSPORTER OBSERVED ON HARDSTAND.

25X1D

PINAR DEL RIO AIRFIELD 2225N 08341W

AIRCRAFT -- ONE COLT.

25X1A

25X1D

-PORTS-

25X1A

CIENFUEGOS PORT 2209N 08027W

VESSELS -- 3 LARGE AND 3 SMALL SHIPS.

25X1D

MATANZAS PORT 2303N 08134W

THREE LARGE VESSELS OBSERVED.

25X1A

25X1D

SECRET

NPIC/R-1517/63

25X1A

LA COLOMA PORT 2214N 08334W

NO LARGE VESSELS OBSERVED.
DREDGING APPEARS COMPLETED.

25X1D

SIGUANEA BOAT BASIN 2137N 08258W

VESSELS -- ONE KRONSHADT-CLASS PC, ONE POSSIBLE PC,
AND 2 PT.

25X1D

-MILITARY ACTIVITY-

25X1A

PINAR DEL RIO MILITARY CAMP 2223N 08342W

NO APPARENT CHANGE IN FACILITIES.
THIRTY CARGO TRUCKS, 2 VAN TRUCKS, 6 UTILITY TRUCKS,
AND 2 VAN TRAILERS OBSERVED.

25X1D

SANTA FE MILITARY CAMP LUMUMBA 2142N 08249W

TWELVE CARGO TRUCKS OBSERVED.

25X1D

GUANE, MILITARY CAMP 2212N 08408W

SIXTEEN BUILDINGS, 4 PROBABLE TANKS/SP GUNS, AND
18 CARGO TRUCKS OBSERVED.

25X1D

LIMONAR, TANK TRAINING AREA 2254N 08122W

TWENTY-FIVE TANKS/SP GUNS OBSERVED.

25X1D

SECRET

NPIC/R-1517/63

25X1A

PLAYA DE FLAMENCOS LANDING BEACH 2153N 08243W

THREE TANKS/SP GUNS REMAIN AT UTM 17Q LP 223990.

25X1D

-STATUS OF OTHER TARGETS-

THE FOLLOWING TARGETS SHOW NO APPARENT CHANGE SINCE LAST COVERAGE--

25X1A

SAN CRISTOBAL MRBM SITE 1	2240N 08317W
SAN CRISTOBAL MRBM SITE 3	2242N 08308W
SAN CRISTOBAL MRBM SITE 4	2246N 08258W
SANTA LUCIA SAM SITE	2241N 08355W
SIGUANEA AIRFIELD	2138N 08257W
SANTA LUCIA PORT	2240N 08358W
SURGIDERO DE BATABANO PORT	2241N 08218W
GUANE AREA, PROBABLE TANK TRAINING COURSE	2215N 08409W
CAYO LARGO	2138N 08129W
PLAYA COLOMBO LANDING BEACH	2154N 08246W

25X1D

25X1D

THE FOLLOWING TARGETS COULD BE IDENTIFIED BUT NOT INTERPRETED --

25X1A

CIENFUEGOS SAM SITE	2202N 08024W
GUARA SAM SITE	2248N 08213W
CORONEL PASCUAL AIRFIELD	2307N 08117W
SAN ANTONIO DE LOS BANOS AIRFIELD	2252N 08231W
JOSE MARTI INTERNATIONAL AIRFIELD	2300N 08224W
JAIME GONZALES AIRFIELD	2209N 08025W
TRINIDAD AIRFIELD	2147N 07959W
NUEVA GERONA PORT	2153N 08248W
CASILDA PORT	2145N 07959W
HAVANA PORT	2308N 08221W
SANTIAGO DE LAS VEGAS AREA, MILITARY CAMP	2258N 08220W
MADRUGA MILITARY AREA	2256N 08149W
LA JUTIA AREA, MILITARY INSTALLATION	2155N 08016W
GUANABANA, MILITARY AREA	2258N 08132W
ANTON REGIO, MILITARY INSTALLATION	2211N 08036W
GUANABANA AREA, MILITARY CAMP	2258N 08134W
CEIBA MOCHA, MILITARY AREA	2257N 08142W
JAGUA, MILITARY AREA	2205N 08029W
MATANZAS LANDING BEACH	2301N 08126W
VARADERO LANDING BEACH	2308N 08118W


SECRET

Approved For Release 2000/04/14 : CIA-RDP78-04772A000800050005-8

NPIC/R-1517/63
25X1A

CIENFUEGOS LANDING BEACH
ENSENADA COLORADO LANDING BEACH
BEJUCAL MUNITIONS STORAGE SITES NE AND NW

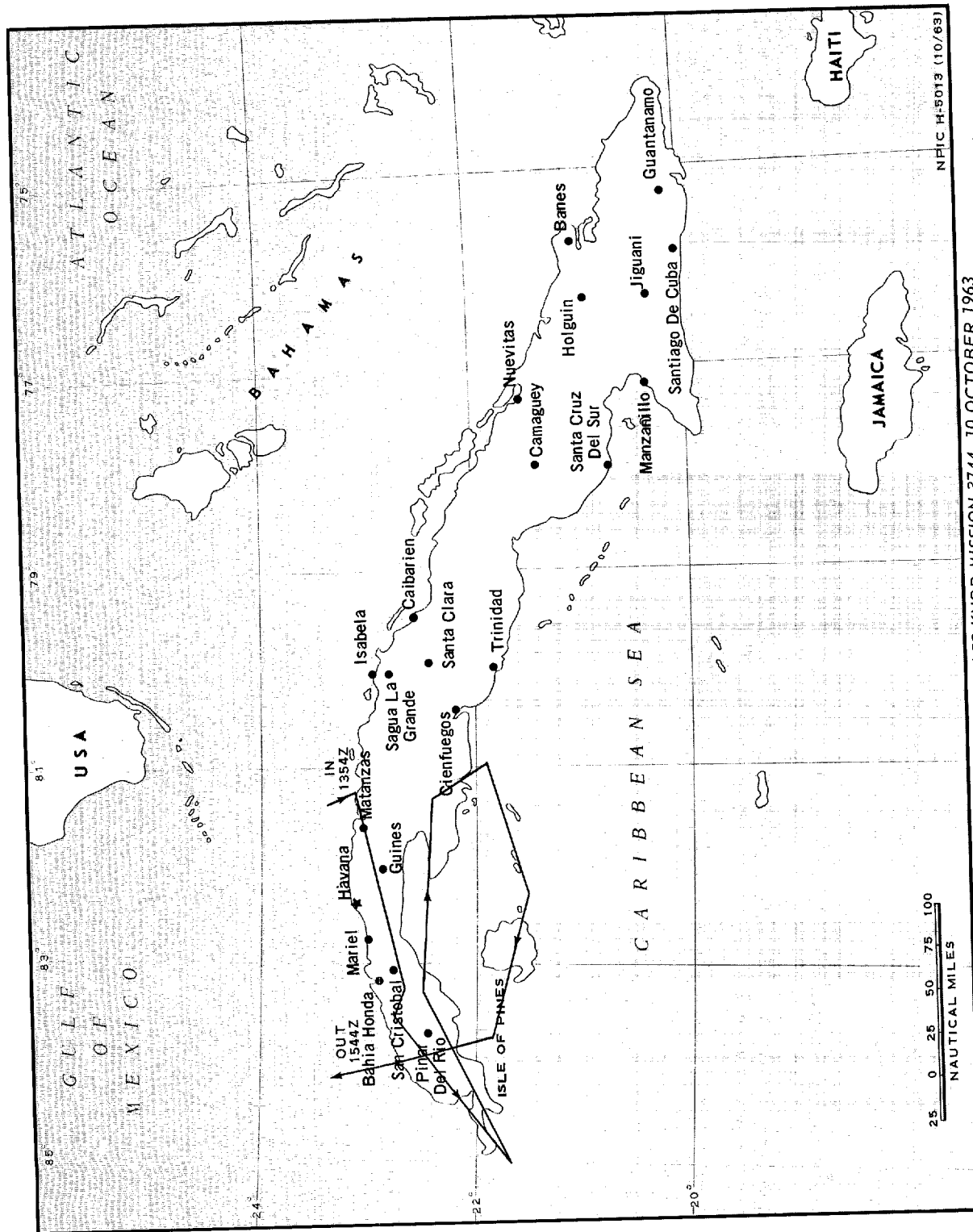
2202N 08036W
2202N 08025W
2256N 08223W



Approved For Release 2000/04/14 : CIA-RDP78-04772A000800050005-8

SECRET

NPIC/R-1517/63



~~SECRET~~
Approved For Release 2000/04/14 : CIA-RDP78-04772A000800050005-8

Approved For Release 2000/04/14 : CIA-RDP78-04772A000800050005-8
~~SECRET~~