

SECRET

NPIC/R-1540/63

October 1963

PHOTOGRAPHIC INTERPRETATION REPORT

IPIR
BRASS KNOB MISSION 3760
26 OCTOBER 1963

DOCUMENT NO. _____
NO CHANGE IN CLASS. ☐
☐ DECLASSIFIED
CLASS. CHANGED TO: TS S C
NEXT REVIEW DATE: _____
AUTH: HR 70-2
DATE: 26 MAY 1982 REVIEWER: _____



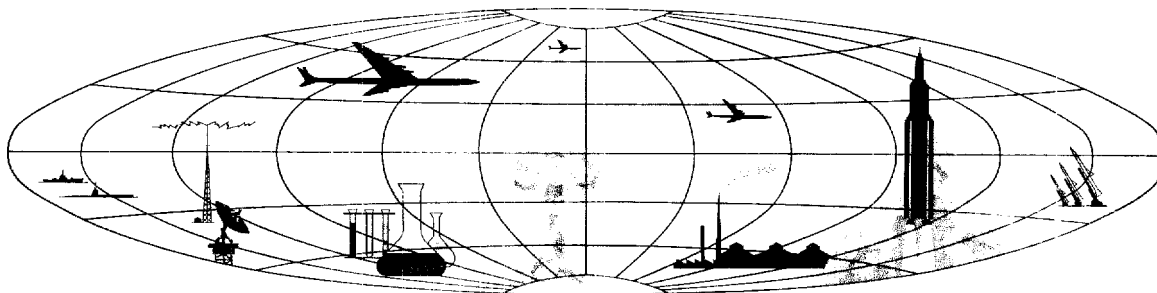
CIA



DIA

TOP SECRET

NATIONAL PHOTOGRAPHIC INTERPRETATION CENTER



SECRET

GROUP 1
Excluded from automatic
downgrading and declassification

WARNING

This document contains information affecting the national defense of the United States, within the meaning of Title 18, sections 793 and 794, of the U.S. Code, as amended. Its transmission or revelation of its contents to or receipt by an unauthorized person is prohibited by law.

SECRET

NPIC/R-1540/63

NATIONAL PHOTOGRAPHIC INTERPRETATION CENTER

IMMEDIATE PHOTOGRAPHIC INTERPRETATION REPORT

THE FOLLOWING INFORMATION REPRESENTS A PRELIMINARY ANALYSIS OF AERIAL PHOTOGRAPHY FROM BRASS KNOB MISSION 3760, DATED 26 OCT 1963. THE NUMBER APPEARING AT THE END OF THE HEADER LINE IS THE COMOR TARGET NUMBER.

SYMBOLS USED TO INDICATE CONDITIONS WHICH AFFECT THE APPEARANCE OF THE TARGET ON THE PHOTOGRAPHY ARE AS FOLLOWS -- C (CLEAR), SC (SCATTERED CLOUDS), HC (HEAVY CLOUDS), H (HAZE), CS (CLOUD SHADOW), SD (SEMI-DARKNESS), O (OBLIQUITY), PQ (POOR IMAGE QUALITY).

-MISSILES-

LOS ANGELES SAM SITE 2100N 07541W

25X1A

SIX UNREVETTED LAUNCHERS (3 WITH MISSILES), 6 MISSILE TRANSPORTERS (3 CANVAS-COVERED), 13 TRACKED PRIME MOVERS, 7 PROBABLE CARGO TRUCKS, 4 UNIDENTIFIED VEHICLES, AND AN OCCUPIED GUIDANCE AREA OBSERVED.

25X1D

SANTIAGO DE CUBA SAM SITE 1959N 07550W

25X1A

SIX UNREVETTED LAUNCHERS (3 WITH MISSILES), 6 MISSILE TRANSPORTERS (4 CANVAS-COVERED), 12 UNIDENTIFIED VEHICLES, AND AN OCCUPIED GUIDANCE AREA WITH PROBABLE RADAR AND SHED-COVERED EQUIPMENT OBSERVED.

25X1D

SANTIAGO DE CUBA SAM ASSEMBLY AREA 2003N 07553W

25X1A

TWENTY-SIX MISSILE TRANSPORTERS (ONE CANVAS-COVERED, 22 WITH PRIME MOVERS), AT LEAST 10 CANVAS-COVERED TRACKED PRIME MOVERS, 4 TRACTOR-TRAILER TRUCKS,

SECRET

SECRET

NPIC/R-1540/63

17 CARGO TRUCKS, 6 UTILITY TRUCKS, AT LEAST 15 OTHER
VEHICLES, 2 VAN TRAILERS, AND NUMEROUS MISSILE
CANISTERS OBSERVED.
NO APPARENT CHANGE IN FACILITIES.

25X1D

25X1A

MALDONADO SAM SITE 2012N 07528W

SIX REVETTED LAUNCHERS (ONE WITH MISSILE), A CANVAS-
COVERED HOLD AREA, ONE CANVAS-COVERED MISSILE
TRANSPORTER, 14 TRACKED PRIME MOVERS, 4 CARGO TRUCKS,
6 SETS OF BOGIE WHEELS, AND AN OCCUPIED GUIDANCE
REVETMENT OBSERVED.

25X1D

25X1A

CAMAGUEY AIRFIELD SAM SITE 2122N 07750W

FOUR UNRETTED LAUNCHERS, 4 CANVAS-COVERED MISSILE
TRANSPORTERS, 6 TRACKED PRIME MOVERS, 8 OTHER
VEHICLES, AND AN OCCUPIED GUIDANCE AREA OBSERVED IN
CLOUD-FREE AREAS.

25X1D

HOLGUIN SAM SITE 2052N 07627W

SIX SEMI-RETTED LAUNCHERS, 10 CANVAS-COVERED
TRACKED PRIME MOVERS, 5 PROBABLE CARGO TRUCKS,
ONE TRUCK-MOUNTED CRANE, 5 VAN TRAILERS, AND AN
OCCUPIED GUIDANCE AREA WITH RADAR AND 10 VANS
OBSERVED.
NO MISSILE TRANSPORTERS OBSERVED IN AREA.

25X1D

NICARD SAM SITE 2042N 07535W

SIX UNRETTED LAUNCHERS, AT LEAST 6 UNIDENTIFIED
VEHICLES AND AN OCCUPIED GUIDANCE AREA OBSERVED.
OBLIQUITY PRECLUDES FURTHER INTERPRETATION.

25X1D

SECRET

SECRET

NPIC/R-1540/63

25X1A

NUEVITAS SAM SITE 2128N 07720W

SITE APPEARS ABANDONED.

25X1D

NUEVITAS SAM SITE 2 2132N 07717W

SITE CONTAINS 6 UNREVIEWED LAUNCHERS, 6 MISSILE TRANSPORTERS, ONE PROBABLE TRUCK-MOUNTED CRANE, 2 CARGO TRUCKS, ONE POSSIBLE VAN TRUCK, 2 PROBABLE UTILITY TRUCKS, 2 UNIDENTIFIED VEHICLES, 3 UNIDENTIFIED VEHICLES OR PIECES OF EQUIPMENT, AND AN OCCUPIED GUIDANCE AREA WITH RADAR AND 6 VANS. FACILITIES INCLUDE 8 LARGE, ONE MEDIUM, AND 2 SMALL TENTS.

25X1D

25X1A

BANES CRUISE-MISSILE SITE 2058N 07538W

TWO REVIEWED LAUNCHERS, 2 CANVAS-COVERED MISSILE TRANSPORTERS, 4 CARGO TRUCKS, 4 OTHER VEHICLES, 3 CANVAS-COVERED VEHICLE AND EQUIPMENT AREAS, AND AN OCCUPIED CANVAS-COVERED GUIDANCE AREA OBSERVED IN CLOUD-FREE AREAS.

25X1D

-AIRFIELDS-

25X1A

CAMAGUEY INTERNATIONAL AIRFIELD 2125N 07751W

AIRCRAFT -- 2 FISHBED, 2 FARMER, 3 FAGOT, AND 2 DERELICT FAGOT.

25X1D

HOLGUIN AIRFIELD 2048N 07618W

AIRCRAFT -- 2 FISHBED, 2 FARMER, 16 FAGOT, ONE PROBABLE LIAISON, AND 4 HOUND.

25X1D

SECRET

SECRET

NPIC/R-1540/63

25X1D

LOS CANOS AIRFIELD 2004N 07509W

NO AIRCRAFT OBSERVED.

25X1D

PRESTON AIRFIELD 2044N 07539W

NO AIRCRAFT OBSERVED.

25X1D

ANTONIO MACEO AIRFIELD 1958N 07550W

AIRCRAFT -- 2 LIAISON.

25X1D

-PORTS-

BANES NAVAL BASE 2055N 07542W

VESSELS -- ONE KRONSTADT-CLASS PC AND ONE OTHER PC.
THE 11 UNIDENTIFIED CRATES REMAIN.

25X1D

BARACOA PORT 2021N 07430W

VESSELS -- ONE LARGE FREIGHTER AT ANCHOR WITH ONE
COASTAL FREIGHTER ALONGSIDE.

25X1D

MOA PORT 2039N 07454W

VESSELS -- ONE COASTAL TANKER OBSERVED IN
CLOUD-FREE AREAS.
NUMEROUS PROBABLE POL DRUMS OBSERVED IN AREA.

25X1D

25X1A

25X1A

SECRET

SECRET

NPIC/R-1540/63

25X1D

25X1A

SANTIAGO DE CUBA PORT 2001N 07550W

VESSELS -- 6 LARGE FREIGHTERS, ONE COASTAL
FREIGHTER, AND ONE COASTAL TANKER.

25X1D

NUEVITAS PORT 2132N 07716W

VESSELS -- ONE SMALL PROBABLE PC, 2 LARGE FREIGHTERS,
AND ONE LARGE TANKER.
THE PREVIOUSLY REPORTED 3-GUN AAA SITE AT
18Q TU [REDACTED] REMAINS OCCUPIED. AN ADDITIONAL 25X1D
OCCUPIED 3-GUN AAA SITE IS OBSERVED AT 18Q TU [REDACTED]
(AMS SERIES E723, SHEET 4780-I, 2D ED).

25X1D

25X1A

CAIBARIEN PORT 2232N 07928W

VESSELS -- ONE LARGE FREIGHTER ANCHORED WEST OF
CAYO FRANCES.

25X1D

PUERTO PADRE PORT 2113N 07632W

VESSELS -- ONE LARGE FREIGHTER AT CAYO JUAN CLARO.

25X1D

-MILITARY ACTIVITY-

GUANTANAMO AREA 1 2005N 07523W

NO NEW MILITARY ACTIVITY OBSERVED IN
CLOUD-FREE AREAS.

25X1D

SECRET

SECRET

NPIC/R-1540/63
25X1A

HOLGUIN MILITARY CAMP 2053N 07614W

25X1D

NO APPARENT CHANGE SINCE MISSION
IN CLOUD-FREE AREAS.

25X1D

CAMAGUEY MILITARY CAMP 1 2121N 07751W

25X1D

NO APPARENT CHANGE SINCE MISSION

25X1D

OFELIA, MILITARY CAMP 2006N 07530W

NO APPARENT CHANGE IN FACILITIES.
AT LEAST 19 PROBABLE TANKS/SP GUNS, APPROXIMATELY
105 VEHICLES, 6 POSSIBLE AAA PIECES, AND 34 FA
PIECES OBSERVED.

25X1D

ALTO CEDRO, MILITARY CAMP 2029N 07600W

AREA 1 -- 33 CARGO TRUCKS.
AREA 2 -- NO VEHICLES OBSERVED.
AREA 3 -- 30 CARGO TRUCKS AND 7 FA PIECES.
AREA 4 -- 20 CARGO TRUCKS AND 18 FA PIECES.
AREA 5 -- 24 CARGO TRUCKS AND 18 FA PIECES.
AREA 6 -- 18 CARGO TRUCKS AND 18 FA PIECES.
AREA 7 -- 20 CARGO TRUCKS AND 4 UNIDENTIFIED VEHICLES.
AREA 8 -- 95 CARGO TRUCKS AND 4 PROBABLE FA PIECES.
AREA 9 -- 20 TANKS/SP GUNS, 6 CARGO TRUCKS, AND
4 UNIDENTIFIED VEHICLES.

25X1D

25X1A

CAMAGUEY MILITARY CAMP 2126N 07753W

NO APPARENT CHANGE IN PERMANENT FACILITIES.
NINE LARGE TENTS (NONE OF A KNOWN SOVIET TYPE),
62 CARGO TRUCKS, 34 FA PIECES, AND 18 MORTARS
OBSERVED.

SECRET

SECRET

NPIC/R-1540/63

25X1D



25X1A

HOLGUIN MILITARY CAMP NW 2057N 07616W

NO APPARENT CHANGE IN FACILITIES.
TWENTY TANKS/SP GUNS AND 13 CARGO TRUCKS
OBSERVED IN CLOUD-FREE AREAS.

25X1D



ALTAGRACIA, MILITARY AREA 2124N 07742W

NO APPARENT CHANGE IN FACILITIES.
NINE TANKS/SP GUNS AND ONE OTHER VEHICLE OBSERVED.

25X1D



PERSEVERANCIA MILITARY CAMP 2006N 07533W

ONE PROBABLE LARGE AND 2 PROBABLE MEDIUM TENTS
(NONE OF A KNOWN SOVIET TYPE), 7 CARGO TRUCKS,
AND 3 UNIDENTIFIED VEHICLES OBSERVED.

25X1D



SANTA ISABEL FINCA MILITARY CAMP 2005N 07528W

NO APPARENT CHANGE IN FACILITIES.
SEVEN CARGO TRUCKS, 4 FA PIECES, AND 10
UNIDENTIFIED PIECES OF EQUIPMENT OBSERVED.

25X1D



DOS CAMINOS MILITARY INSTALLATION 2014N 07547W

NO APPARENT CHANGE IN FACILITIES.
NINETY-FIVE CARGO TRUCKS (50 IN CONVOY FORMATION
ON PERIMETER ROAD), 36 FA PIECES, AND 13 PROBABLE
FA PIECES OBSERVED.

25X1D



SECRET

SECRET

NPIC/R-1540/63

25X1A

SANTIAGO DE CUBA, MILITARY TRAINING AREA 2002N 07550W

FOURTEEN VEHICLES OBSERVED.

25X1D

TUMBADERO TANK TRAINING AREA 2104N 07558W

NO MILITARY EQUIPMENT OR ACTIVITY OBSERVED IN
CLOUD-FREE AREAS.

25X1D

CAMAGUEY MILITARY INSTALLATION SW 2117N 07801W

NO APPARENT CHANGE IN FACILITIES.
NO ACTIVITY OR EQUIPMENT OBSERVED.

25X1D

MAR VERDE LANDING BEACH 1957N 07557W

NO NEW MILITARY ACTIVITY OBSERVED.

25X1D

-MISCELLANEOUS ACTIVITY-

MAYARI ARRIBA MILITARY INSTALLATION 2027N 07531W 25X1D

NO APPARENT CHANGE SINCE MISSION
IN CLOUD-FREE AREAS.

25X1D

25X1D

25X1D


SECRET

SECRET

NPIC/R-1540/63

25X1A

25X1D



-STATUS OF OTHER TARGETS-

THE FOLLOWING TARGETS SHOW NO APPARENT CHANGE
SINCE LAST COVERAGE--

25X1A

SANTIAGO DE CUBA CRUISE-MISSILE STORAGE	2004N 07551W
PUNTA ALEGRE PORT	2223N 07847W
JUCARO PORT	2137N 07851W
EL CRISTO, MILITARY INSTALLATION	2007N 07546W
LAS MERCEDES, MILITARY CAMP	2006N 07700W
HOLGUIN MILITARY CAMP SOUTHWEST	2051N 07617W
TI ARRIBA MILITARY CAMP	2006N 07535W
PLAYA YATERITAS LANDING BEACH	1958N 07457W
NICARO LANDING BEACH	2042N 07533W
CAYO FRANCES ENGINEERING SITE	2238N 07914W

25X1D

THE FOLLOWING TARGETS COULD BE IDENTIFIED BUT
NOT INTERPRETED --

CAIBARIEN SAM SITE	2228N 07929W
MANZANILLO SAM SITE	2018N 07706W
VICTORIA DE LAS TUNAS SAM ASSEMBLY AREA	2104N 07700W
BAYAMO EAST AIRFIELD	2023N 07638W
MANZANILLO PORT	2021N 07707W
MANZANILLO AREA, MILITARY CAMP	2017N 07706W
MINAS, MILITARY CAMP	2127N 07734W
TACAJO, MILITARY CAMP	2051N 07558W
LA VEGUITA MILITARY CAMP	2049N 07615W
CHARCO DEL JOBO MILITARY AREA	2047N 07615W
SIBONEY LANDING BEACH	1957N 07542W

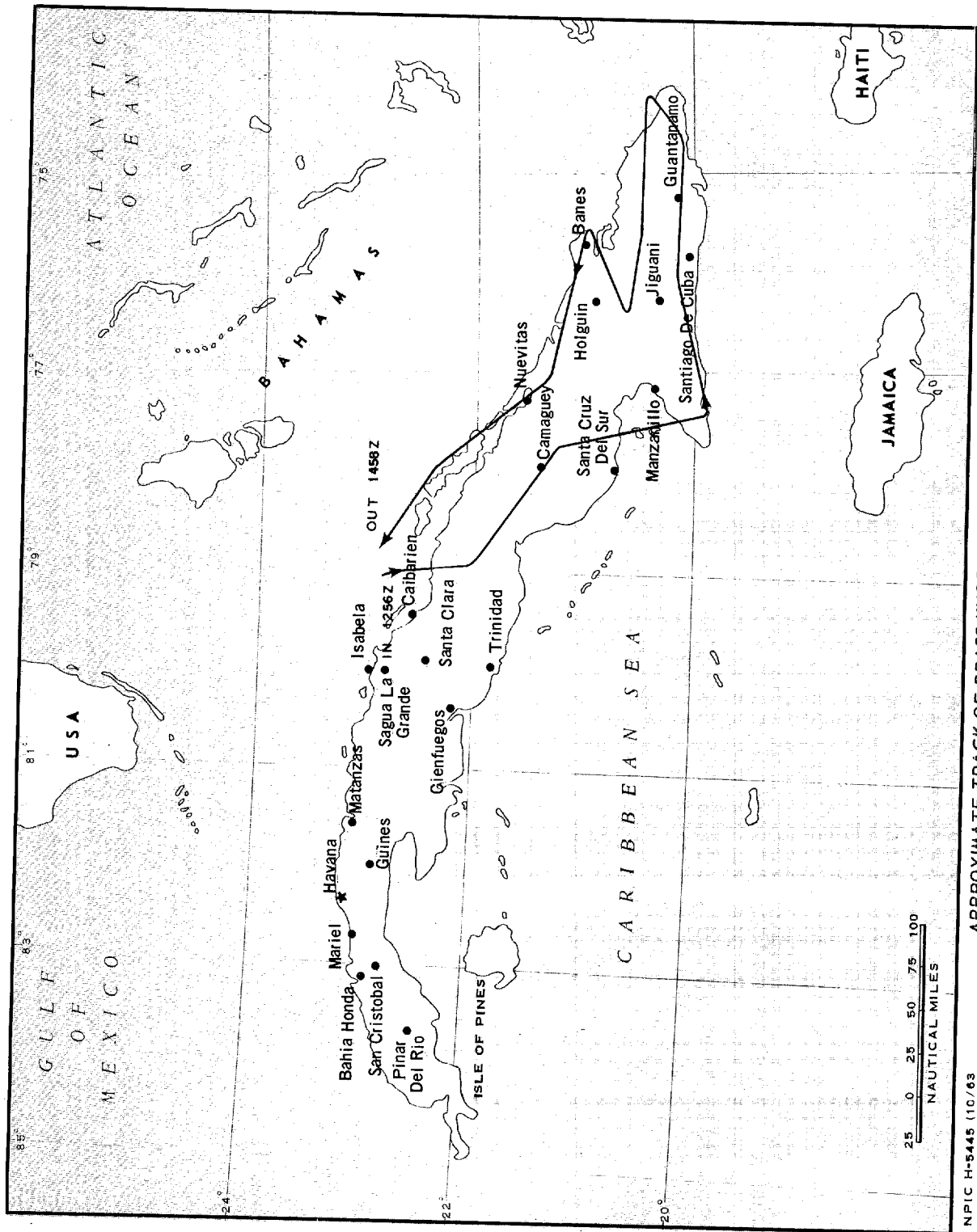
25X1D



SECRET

SECRET

NPIC/R-1540/63



APPROXIMATE TRACK OF BRASS KNOB MISSION 3760, 26 OCTOBER 1963

NPIC H-5445 (10/63)

SECRET

~~SECRET~~
Approved For Release 2000/04/14 : CIA-RDP78-04772A000900010010-5

Approved For Release 2000/04/14 : CIA-RDP78-04772A000900010010-5
~~SECRET~~