




NIS COVERAGE PLAN

Approved For Release 2001/07/30 : CIA-RDP78-05597A000100030007-6

Revision approved by NIS Committee 15 July 1970

-  Priority Maintenance
-  Standard Maintenance
-  Supplementary Coverage Planned

AFRICA

- Algeria
- Angola
- Burundi/Rwanda
- Cameroon
- Congo (Brazzaville)
- Congo (Kinshasa)
- Dahomey
- Ethiopia
- Gabon
- Ghana
- Guinea
- Ivory Coast
- Kenya
- Libya
- Malagasy Republic
- Malawi
- Mauritania
- Morocco
- Mozambique
- Nigeria
- Rhodesia
- Senegal/Gambia
- Somalia/ FTAI
- South Africa/SW Africa
- Sudan
- Tanzania
- Tunisia
- U.A.R.
- Uganda
- Zambia

	FACTBOOK	GENERAL SURVEY	Coasts and Landing Beaches	Weather and Climate	Topography	Urban Areas	Railroads	Highways	Inland Waterways	Ports and Naval Facilities	Merchant Marine	Civil Air	Telecommunications	Social Characteristics	Health and Sanitation	Intelligence and Security	Electric Power	Manufacturing and Construction	Armed Forces	Marine Climate and Oceanography	
Worldwide coverage																					
Areas combined where appropriate																					
Areas combined where appropriate																					
Major ocean basins																					

Approved For Release 2001/07/30 : CIA-RDP78-05597A000100030007-6

See Reverse for Review Action

CONFIDENTIAL




GROUP 1
EXCLUDED FROM AUTOMATIC DOWNGRADING
AND DECLASSIFICATION

NIS COVERAGE PLAN


Approved For Release 2001/07/30 : CIA-RDP78-05597A000100030007-6

15 July 1970

~~CONFIDENTIAL~~

-  Priority Maintenance
-  Standard Maintenance
-  Supplementary Coverage Planned

LATIN AMERICA

Argentina
Bolivia
Brazil
Chile
Colombia
Costa Rica
Cuba
Dominican Republic
Ecuador
El Salvador
Guatemala
Guyana
Haiti
Honduras
Mexico
Nicaragua
 Panama
Paraguay
Peru
Uruguay
Venezuela

	FACTBOOK	GENERAL SURVEY	Coasts and Landing Beaches	Weather and Climate	Topography	Urban Areas	Railroads	Highways	Inland Waterways	Ports and Naval Facilities	Merchant Marine	Civil Air	Telecommunications	Social Characteristics	Health and Sanitation	Intelligence and Security	Electric Power	Manufacturing and Construction	Armed Forces	Marine Climate and Oceanography							
Worldwide coverage																											
	Areas combined where appropriate																										
		Areas combined where appropriate																									
			Major ocean basins																								
				EASTERN EUROPE																							
					Albania																						
					Bulgaria																						
					Czechoslovakia																						
					East Germany																						
					Hungary																						
					Poland																						
				Romania																							

Approved For Release 2001/07/30 : CIA-RDP78-05597A000100030007-6

~~CONFIDENTIAL~~

NIS COVERAGE PLAN

~~CONFIDENTIAL~~

15 July 1970

Approved For Release 2001/07/30 : CIA-RDP78-05597A000100030007-6

- Priority Maintenance
- Standard Maintenance
- Supplementary Coverage Planned

EASTERN EUROPE (cont'd)

U.S.S.R.

- European U.S.S.R./Caucasus
- Soviet Central Asia
- Western Siberia
- Central Siberia
- Eastern Siberia
- Pacific Coast
- Arctic Coast
- Baltic Sea
- Black and Caspian Seas
- Yugoslavia

WESTERN EUROPE

- Austria
- Belgium
- Cyprus
- Denmark
- Finland
- France
- Greece
- Iceland
- Italy
- Netherlands
- Norway
- Portugal
- Spain
- Sweden
- West Germany

	FACTBOOK	GENERAL SURVEY	Coasts and Landing Beaches	Weather and Climate	Topography	Urban Areas	Railroads	Highways	Inland Waterways	Ports and Naval Facilities	Merchant Marine	Civil Air	Telecommunications	Social Characteristics	Health and Sanitation	Intelligence and Security	Electric Power	Manufacturing and Construction	Armed Forces	Marine Climate and Oceanography
Worldwide coverage																				
Areas combined where appropriate																				
Areas combined where appropriate																				
Major ocean basins																				




Approved For Release 2001/07/30 : CIA-RDP78-05597A000100030007-6

~~CONFIDENTIAL~~

CONFIDENTIAL

Approved For Release 2001/07/30 : CIA-RDP78-05597A000100030007-6

NIS COVERAGE PLAN

-  Priority Maintenance
-  Standard Maintenance
-  Supplementary Coverage Planned

FAR EAST

Burma
Cambodia
Communist China
Sinkiang
Northeast China
North China
South China
Tibetan Highlands
Hong Kong/Macao
Indonesia
Japan
Laos
Malaysia/Brunei
Mongolia
Nationalist China
North Korea
North Vietnam
Philippines
Singapore
South Korea
South Vietnam
Thailand

MIDDLE EAST

Afghanistan
Arabian Peninsula
Kuwait with (Persian Gulf States)
Southern Yemen with
Muscat and Oman
Saudi Arabia
Yemen

	FACTBOOK	GENERAL SURVEY	Coasts and Landing Beaches	Weather and Climate	Topography	Urban Areas	Railroads	Highways	Inland Waterways	Ports and Naval Facilities	Merchant Marine	Civil Air	Telecommunications	Social Characteristics	Health and Sanitation	Intelligence and Security	Electric Power	Manufacturing and Construction	Armed Forces	Major Climate and Oceanography						
Worldwide coverage																										
	Areas combined where appropriate																									
		Areas combined where appropriate																								
			Major ocean basins																							
				MIDDLE EAST																						

Approved For Release 2001/07/30 : CIA-RDP78-05597A000100030007-6




CONFIDENTIAL

15 July 1970

NIS COVERAGE PLAN

Approved For Release 2001/07/30 : CIA-RDP78-05597A000100030007-6

~~CONFIDENTIAL~~

-  Priority Maintenance
-  Standard Maintenance
-  Supplementary Coverage Planned

MIDDLE EAST (cont'd)

	FACTBOOK	GENERAL SURVEY	Coasts and Landing Beaches	Weather and Climate	Topography	Urban Areas	Railroads	Highways	Inland Waterways	Ports and Naval Facilities	Merchant Marine	Civil Air	Telecommunications	Social Characteristics	Health and Sanitation	Intelligence and Security	Electric Power	Manufacturing and Construction	Armed Forces	Marine Climate and Oceanography	
Ceylon																					
India																					
Iran																					
Iraq																					
Israel																					
Jordan																					
Lebanon																					
Nepal																					
Pakistan																					
Syria																					
Turkey																					
Worldwide coverage	180	108	56	53	64	44	6	6	3	27	21	9	44	50	100	49	28	24	2	29	
Areas combined where appropriate																					
Major ocean basins																					

Total Areas/Volumes	180	108	56	53	64	44	6	6	3	27	21	9	44	50	100	49	28	24	2	29
Annual Production Rate	2	30	5	5	3	6	1	1	1	4	4	2	12	10	13	9	7	6	1	2

Areas of lower NIS priority on which General Survey periodic maintenance is not planned

- | | | | | | | |
|----------------------------|--------------------|----------------------|----------------------|------------------------|----------------------------|-------------------------------|
| Australia | Chad | Indian Ocean Islands | Mali | Portuguese Guinea | South West Pacific Islands | United Kingdom |
| Barbados | Equatorial Guinea | Ireland | Malta | Sierra Leone | Surinam | U.S. Islands in the Caribbean |
| Bermuda/Bahamas | French Guiana | Jamaica | Netherlands Antilles | Spanish Sahara | Switzerland | Upper Volta |
| Botswana/Lesotho/Swaziland | French West Indies | Liberia | New Zealand | South Atlantic Islands | Togo | West Indies |
| British Honduras | Gibraltar | Luxembourg | Niger | South Pacific Islands | Trinidad-Tobago | West Pacific Islands |
| Canada | Greenland | | | | | |
| Central African Republic | | | | | | |

Approved For Release 2001/07/30 : CIA-RDP78-05597A000100030007-6

~~CONFIDENTIAL~~