



CIA (PHOTO ACCESSION NO.) 15920		LOT NO. R-1016	DATE 6/2/49
AREA (AMS NO.)		COUNTRY EGYPT	APPROVED FOR RELEASE 2000/04/25 : CIA-RDP78-05867A000100020002-5
GEOGRAPHIC COORDINATES		MAP REFERENCE	
TITLE A typical native town <del>from the area</del>			
25X1C			
DATE OF PICTURE Prior to 1939	SOURCE OF PICTURE "The Land of Egypt" - by P. Fisher (Gen. C. Rowland State Dept.) p. 23		
CLASSIFICATION Restricted			
CAPTIONED BY		25X1C	VERIFIED BY
FORM NO. 80-33 SEP 1948		RESTRICTED	
APPROVED FOR RELEASE 2000/04/25 : CIA-RDP78-05867A000100020002-5			

RESTRICTED

CIA (PHOTO ACCESSION NO.)		LOT NO.	
15921		R-1016 6/7/49	
Approved For Release 2000/04/25 : CIA-RDP78-05867A000100020002-5			
AREA	EGYPT	UPPER EGYPT	KUYOZ
GEOGRAPHIC COORDINATES		MAP REFERENCE	
25 43 N 32 37 E		TIMES BAR.	
TITLE			
Street scene			
DATE OF PICTURE		SOURCE OF PICTURE	
Prior to 1939		"The Land of Egypt" - by R. Fadden (Paris P. Press, State Dept.) p. 24	
CLASSIFICATION			
Restricted			
CAPTIONED BY		25X1A	VERIFIED BY
FORM NO. 100-104-101			
Approved For Release 2000/04/25 : CIA-RDP78-05867A000100020002-5			
RESTRICTED			

RESTRICTED

CIA (PHOTO ACCESSION NO.)		LOT NO.	
15922		P1016	
Approved For Release 2000/04/25 : CIA-RDP78-05867A000100020002-5			
AREA	7P	EGYPT	CAIRO
GEOGRAPHIC COORDINATES		MAP REFERENCE	
30 02 N 31 21 E		GOODE'S ATLAS	
TITLE			
ZAGH LOULS MAUSOLEUM			
DATE OF PICTURE		SOURCE OF PICTURE	
Print 1947		"Cultural Survey of Modern Egypt" - by M. M. <sup>pub. 1947</sup> Mokarrafa (Part 1) [Ethel P. REST, State Dept.]	
CLASSIFICATION			
Restricted			
CAPTIONED BY		VERIFIED BY	
[Redacted]		25X1A	
Approved For Release 2000/04/25 : CIA-RDP78-05867A000100020002-5			
CAPTION REPORT RESTRICTED			

RESTRICTED

CIA (PHOTO ACCESSION NO.) <i>15928</i>		LOT NO.	
AREA (ANS NO.) <i>7P</i>		COUNTRY <i>EGYPT</i>	CITY <i>CAIRO</i>
GEOGRAPHIC COORDINATES <i>30 02 N 31 21 E</i>		MAP REFERENCE <i>GOODE'S ATLAS</i>	
TITLE <i>The main <del>building</del> building of Fouad I University</i>			
DATE OF PICTURE <i>Prior to 1947</i>			
SOURCE OF PICTURE <i>"Cultural Survey of Modern Egypt" - by Dr. M. M. Mosharafa - (Part 1) (Urban Pl. Dept., State Dept.)</i>			
CLASSIFICATION <i>Restricted</i>			
CAPTIONED BY		25X1A	VERIFIED BY
FORM 100-53 SEP 1948			

Approved For Release 2000/04/25 : CIA-RDP78-05867A000100020002-5

Approved For Release 2000/04/25 : CIA-RDP78-05867A000100020002-5

CAPTION REPORT RESTRICTED

RESTRICTED 6/7/49

CIA PHOTO ACCESSION NO. 15934 LOT NO. P-1016

Approved For Release 2000/04/25 : CIA-RDP78-05867A000100020002-5

AREA (ANS NO.) 7P COUNTRY EGYPT

GEOGRAPHIC COORDINATES MAP REFERENCE

TITLE Head of Amenemhat III in OBSIDIAN 25X1C



DATE OF PICTURE Prior to 1947 SOURCE OF PICTURE "Cultural Survey of Modern Egypt" - by M. M. <sup>Aug. 1947</sup>

CLASSIFICATION Restricted op. p. 33

CAPTIONED BY [Redacted] 25X1A VERIFIED BY

Approved For Release 2000/04/25 : CIA-RDP78-05867A000100020002-5

FORM NO. 60-53 SEP 1948 CAPTION REPORT RESTRICTED

RESTRICTED

CIA (PHOTO ACCESSION NO.)		LOT NO.	
15925		R-1016	
Approved For Release 2000/04/25 : CIA-RDP78-05867A000100020002-5			
AREA		MAP REFERENCE	
EGYPT		CAIRO	
GEOGRAPHIC COORDINATES		MAP REFERENCE	
30 02 N 31 21 E		GOODE'S ATLAS	
TITLE			
Mrs. Anna FAHMY, VICE-DEAN of Women's Institute of Education.			
DATE OF PICTURE		SOURCE OF PICTURE	
Prior to 1946		"EGYPT TODAY" - 1945-46 - Printed in Egypt by Schindler's Press (then P. Reed, State Dept.) p. 125	
CLASSIFICATION			
Restricted			
CAPTIONED BY		VERIFIED BY	
[Redacted]		25X1A	
Approved For Release 2000/04/25 : CIA-RDP78-05867A000100020002-5			
RESTRICTED			

C

RESTRICTED

CIA (PHOTO ACCESSION NO.)		LOT NO.		DATE	
15926		P-1016		6/7/49	
Approved For Release 2000/04/25 : CIA-RDP78-05867A000100020002-5					
AREA		EGYPT		CAIRO (Cairo)	
GEOGRAPHIC COORDINATES				MAP REFERENCE	
30° 02' N 31° 21' E				GOODE'S ATLAS	
TITLE					
Abu Zabal transmitting station (near Cairo) - showing Semailia Canal.					
DATE OF PICTURE		SOURCE OF PICTURE			
Prior to 1939		"Egypt Today" - 1939 - Reprinted in G. Brit. by P. S. Benross & Sons, Ltd. (thru P. ROEST - State Dept.)			
CLASSIFICATION					
Restricted					
CAPTIONED BY		25X1A		VERIFIED BY	
FORM NO. 10 SEP 54					
Approved For Release 2000/04/25 : CIA-RDP78-05867A000100020002-5					
CAPTION REPORT RESTRICTED					



RESTRICTED

6/7/49

C

CIA (PHOTO ACCESSION NO.)		LOT NO.	
Approved For Release 2000/04/25 : CIA-RDP78-05867A000100020002-5		RESTRICTED	
AREA (AMS NO.)	COUNTRY	CITY	MAP REFERENCE
7P	EGYPT	CAIRO	CAIRO
GEOGRAPHIC COORDINATES		MAP REFERENCE	
30 02 N 31 21 E		GOODE'S ATLAS	
TITLE			
Transmitters at Abu Zabal Station (near Cairo)			
DATE OF PICTURE		SOURCE OF PICTURE	
Prior to 1937		"Egypt Today" - 1939 - Printed in Gt. Brit. by Barnrose & Sons Ltd. (from P. ROEST. State Dept.)	
CLASSIFICATION			
Restricted			
CAPTIONED BY		VERIFIED BY	
[Redacted] 25X1A			
FORM NO. 1 SEP 1948		Approved For Release 2000/04/25 : CIA-RDP78-05867A000100020002-5	

RESTRICTED

Approved For Release 2000/04/25 : CIA-RDP78-05867A000100020002-5

RESTRICTED

CIA (PHOTO ACCESSION NO.) <i>15928</i>	LOT NO. <i>P-1076</i>	<i>6/7/49</i>	<i>C</i>
Approved For Release 2000/04/25 : CIA-RDP78-05867A000100020002-5			
AREA <i>7P</i>	<i>EGYPT</i>	<i>CAIRO</i>	<i>CAIRO</i>
GEOGRAPHIC COORDINATES <i>30 02 N 31 21 E</i>		MAP REFERENCE <i>GOODE'S ATLAS</i>	
TITLE <i>The Royal carriage arriving at the House of Parliament.</i>			
DATE OF PICTURE <i>25X1A to 1939</i>		SOURCE OF PICTURE <i>"Egypt Today" 1939 - Printed in Gt. Brit by Remrose &amp; Sons Ltd. - (Chanc. P. Road - State Dept.) p. 71</i>	
CLASSIFICATION <i>Restricted</i>			
CAPTIONED BY <i>[Redacted]</i>		VERIFIED BY <i>25X1A</i>	
Approved For Release 2000/04/25 : CIA-RDP78-05867A000100020002-5			
FORM 100 SEP 1948			

RESTRICTED

CIA (PHOTO ACCESSION NO.) <i>15929</i>		LOT NO. <i>P-106</i>		RESTRICTED	
Approved For Release 2000/04/25 : CIA-RDP78-05867A000100020002-5		<i>EGYPT</i>		<i>LOWER EGYPT</i>	
GEOGRAPHIC COORDINATES <i>31 15N 32 20E</i>		MAP REFERENCE <i>Port Fouad</i>			
TITLE <i>The mixed tribunal and clock tower</i>					
25X1C					
DATE OF PICTURE <i>Prior to 1959</i>		SOURCE OF PICTURE <i>"Egypt Today" - 1939 - Printed in G. Sid. by Benrose &amp; Sons Ltd. (then R/Rest - State Dept.) p.179</i>			
CLASSIFICATION <i>Restricted</i>					
CAPTIONED BY			VERIFIED BY		
Approved For Release 2000/04/25 : CIA-RDP78-05867A000100020002-5		RESTRICTED			

RESTRICTED

CIA PHOTO ACCESSION NO. 15930		LOT NO. 6/7/49	
AREAS NO. 7P	COUNTRY EGYPT	PROVINCE	PLACE
GEOGRAPHIC COORDINATES		MAP REFERENCE	
TITLE <i>The black tents of the Beduin.</i>			
DATE OF PICTURE <i>Prior to 1939</i>		SOURCE OF PICTURE <i>"The Land of Egypt" - By R. Fadden (then P. ROEST - State Dept.) p. 108 &amp; 109</i>	
CLASSIFICATION <i>Restricted</i>			
CAPTIONED BY		VERIFIED BY	
25X1A			
FORM 100 SEP 1949		CAPTION REPORT RESTRICTED	

Approved For Release 2000/04/25 : CIA-RDP78-05867A000100020002-5

Approved For Release 2000/04/25 : CIA-RDP78-05867A000100020002-5

CIA PHOTO ACCESSION NO. 1		LOT NO.	DATE
1595		6/8/49	6/8/49
Approved For Release 2000/04/25 : CIA-RDP78-05867A000100020002-5			
AREA (AWS NO. 1)	COUNTRY	MAP REFERENCE	
47N	USSR	Central Soviet Union USSR	
GEOGRAPHIC COORDINATES			
TITLE			
Coal mine, <sup>as reported by</sup> - One of the new structures completed during post-war five-year plan - Soviet source -			
DATE OF PICTURE			
Prior to May 49		SOURCE OF PICTURE	May 27, 1949
		USSR Bulletin	page 308
CLASSIFICATION			
CAPTIONED BY		VERIFIED BY	
Appr [redacted]			
FORM NO. 60-53			
SEP 1948			
25X1A			
00704/25 - CIA-RDP78-05867A000100020002-5			
CAPTION REPORT			

CIA (PHOTO ACCESSION NO.)		LOT NO.	DATE
Approved For Release 2000/04/25 : CIA-RDP78-05867A000100020002-5		A6695	6/8/49
AREA (AMS NO.)	COUNTRY	REFERENCE	
4N	USSR		
GEOGRAPHIC COORDINATES		REFERENCE	
TITLE			
Restored coal mine in the "Donbass"			
Soviet source -			
			25X1C
From article in USSR economic journal			
"Planned Economy" (No. 5 - 1948)			
DATE OF PICTURE	SOURCE OF PICTURE		
March 1948	Foreign Commerce Bulletin		
	USSR Bul. No. 2, 1948 p. 752		
	Date: 2-8-1949		
CLASSIFICATION			
CAPTIONED BY		VERIFIED BY	
Appro			
FORM NO. 80-53			
SEP 1946			
25X1A			
Approved For Release 2000/04/25 : CIA-RDP78-05867A000100020002-5			
CAPTION REPORT			

CIA (PHOTO ACCESSION NO.)		LOT NO.	DATE
15-833		A-695	6/8/49
Approved For Release 2000/04/25 : CIA-RDP78-05867A000100020002-5			
AREA (AUS NO.)	COUNTRY	PROVINCE	
23N	USSR	KARAGANDA OB.	
GEOGRAPHIC COORDINATES		WAF REFERENCE	
		<del>WAC 238</del>	
TITLE			
Karaganda Coal Fields - open cut method -			
Soviet Source			
<div style="text-align: right;">(3)</div>			
DATE OF PICTURE	SOURCE OF PICTURE		
Prin to Nov. 47	USSR Bulletin		11/19/47
CLASSIFICATION			
—			
CAPTURED BY		VERIFIED BY	
Approved [redacted]		p.1	
0005/25 : CIA-RDP78-05867A000100020002-5			
CAPTION REPORT			

CIA PHOTO ACCESSION NO. 1 <b>15934</b>	LOT NO. <b>A 695</b>	DATE <b>6/8/49</b>
Approved For Release 2000/04/25 : CIA-RDP78-05867A000100020002-5		
AREA (A) <b>4N</b>	COUNTRY <b>USSR</b>	LOCATION <b>(UKRAINE) Garlovka</b>
GEOGRAPHIC COORDINATES <b>48 00N 37 48 E</b>	MAP REFERENCE <b>OSS COORD. FILE</b>	
TITLE <b>new coal cutting machine in the experimental shop of the Kirov machine building plant.</b>		
<b>Soviet source</b>		
<b>(4)</b>		
DATE OF PICTURE <b>Print to Nov 47</b>	SOURCE OF PICTURE <b>USSR Bulletin 11/19/47 p. 4</b>	
CLASSIFICATION		
CAPTIONED BY	<b>25X1A</b>	VERIFIED BY
FORM 100 SEP 1948 NO. 53	00704/25 - CIA-RDP78-05867A000100020002-5 CAPTION REPORT	



CIA (PHOTO ACCESSION NO.)		LOT NO.	DATE
Approved For Release 2000/04/25 : CIA-RDP78-05867A000100020002-5		A 1695	6/8/49
AREA (AWS NO.)	COUNTRY	PICTURE NO.	
4N	USSR	000100020002-5	
GEOGRAPHIC COORDINATES		MAP REFERENCE	
TITLE			
The Kochegarka No I mine in the coal fields of the Don River basin.			
Soviet Source			
DATE OF PICTURE		SOURCE OF PICTURE	
Prior to Oct 46		USSR Bulletin 10/2/46 - p 8	
CLASSIFICATION			
CAPTIONED BY		VERIFIED BY	
[Redacted]		25X1A	
Approved For Release 2000/04/25 : CIA-RDP78-05867A000100020002-5			
FORM NO. 1 SEP 1946 60-53			
CAPTION REPORT			

C

(5)

CIA-IPHO TO ACCESSION NO. 1 <i>15936</i>	LOT NO. <i>A-69</i>	DATE <i>6/8/49</i>	<i>24-2</i>
AREA (APPROVED FOR RELEASE 2000/04/25)		CIA-RDP78-05867A000100020002-5	
GEOGRAPHIC COORDINATES		MAP REFERENCE	
TITLE <i>Post cutting machine.</i>			
(6)			
25X1C			
DATE OF PICTURE <i>Prior to Oct 46</i>	SOURCE OF		
CLASSIFICATION			
CAPTIONED	<i>25X1A</i>	VERIFIED BY	
APPROVED FOR RELEASE 2000/04/25		CIA-RDP78-05867A000100020002-5	
FORM 104 SEP 1948	PART OF RDP		

CIA (PHOTO ACCESSION NO.)		LOT NO.		RESTRICTED 6/14/49	
CIA 15937		A-726 a			
AREA		APPROVED FOR RELEASE 2000/04/25 : CIA-RDP78-05867A000100020002-5		SWEDEN	
4114		STOCKHOLM			
GEOGRAPHIC COORDINATES			MAP REFERENCE		
59 15 N 18 21 E			GOODE'S ATLAS		
TITLE					
One of the swimming places at the famous summer resort near Stockholm.					
DATE OF PICTURE		SOURCE OF PICTURE			
June 1949		Washington Daily News			
CLASSIFICATION					
Restricted					
CAPTIONED BY		25X1A		VERIFIED BY	
APPROVED FOR RELEASE 2000/04/25 : CIA-RDP78-05867A000100020002-5					



CIA (PHOTO ACCESSION NO.)		LOT NO.	DATE
Approved For Release 2000/04/25		A-724	6/14/49
AREA (LANS NO.)	COUNTRY	FILE NO.	CLASS.
SDM	YUGOSLAVIA	CIA-RDP78-05867A	000100020002-5
GEOGRAPHIC COORDINATES		MAP REFERENCE	
TITLE			
Farm workers meeting in field			
DATE OF PICTURE		SOURCE OF PICTURE	
		YUGOSLAV PERIODICAL - DUGA - No. 095, 30 Apr 49	
CLASSIFICATION			
Unclassified			
CAPTIONED BY		25X1A	VERIFIED BY
Approved For Release 2000/04/25		CIA-RDP78-05867A	000100020002-5
FORM NO. 60-53 SEP 1948			

CIA PHOTO ACCESSION NO. 1			
<b>CONFIDENTIAL U.S. OFFICIALS ONLY</b>			
Approved For Release 2000/04/25 : CIA-RDP78-05867A000100020002-5			
AREA TRANS NO. 1 833H	COUNTRY BRAZIL	CITY SÃO PAULO	STATE SÃO PAULO
GEOGRAPHIC COORDINATES 23 38 S 46 37 W		MAP REFERENCE	
TITLE			
INDUSTRIA METALURGICA N.S. DA			
APARECIDA S.A. - the largest and			
wealthiest firm manufacturing farm			
implements in Brazil. (Steel said to be mfgd			
in large new bldg at night - doubt because of lack of stocks)			
DATE OF PICTURE Prior to March 49	SOURCE OF PICTURE [REDACTED]	25X1C	
CLASSIFICATION Conf / U.S. officials Only			
CAPTIONED BY CIT		VERIFIED BY	
Approved For Release 2000/04/25 : CIA-RDP78-05867A000100020002-5			
<b>CONFIDENTIAL</b>			
SEP 1968 60-53			
CAPTION REPORT			

CIA PHOTO ACCESSION NO. 15944		LOT NO.	
<b>CONFIDENTIAL U.S. OFFICIALS ONLY June 49</b>			
AREA (TMS NO.)	COUNTRY	CITY	GRID REF
8331M	NORWAY	OSLO	OSLO
GEOGRAPHIC COORDINATES		MAP REFERENCE	
59 54 N 10 46 E			
TITLE			
German-built Gaedemoen Airport, 35 miles northeast of Oslo. Also used as a Norwegian military air base. Taxi strip leading to dispersal parking strips in wooded areas. Considered as possible emergency "take-off" runway for fighter aircraft.			
DATE OF PICTURE	SOURCE OF PICTURE		SCALE
2:30 PM 22 Apr. 49	[REDACTED]		25X1C
CLASSIFICATION			
Conf / U.S. O.O.			
CAPTIONED BY		VERIFIED BY	
[REDACTED]		[REDACTED]	
Approved For Release 2000/04/25 : CIA-RDP78-05867A000100020002-5			
FORMING SEP 1948 80-55			
<b>CONFIDENTIAL</b>			

2

CIA PHOTO ACCESSION NO. 1		CONFIDENTIAL		DATE	
Approved For Release 2000/04/25 : CIA-RDP78-05867A000100020002-5		COUNTRY		PROJECT	
AREA/TIME NO. 8331M		NORWAY		OSLO OSLO	
GEOGRAPHIC COORDINATES				MAP REFERENCE	
59 54 M 10 46 E					
TITLE					
German-built Gaedemoen airport, 35 mi n.e. of Oslo. Taxiway to disturbed parking area.					
25X1C					
DATE OF PICTURE		SOURCE OF PICTURE			
22 Apr. 49 2:30 AM		[REDACTED]			
CLASSIFICATION					
Conf / U.S.O.O.					
CAPTIONED BY			VERIFIED BY		
Approved For Release 2000/04/25 : CIA-RDP78-05867A000100020002-5			CAPTION REPORT		
FORM NO. 60-53 SEP 1948					



CIA PHOTO ACCESSION NO. 15943		<del>CONFIDENTIAL</del> U.S. OFFICIALS ONLY		Scene 49	
AREA (ANSI NO.) 8331 M		NORWAY		0520	
GEOGRAPHIC COORDINATES 59 54 N 10 46 E			MAP REFERENCE		
TITLE German-built Gademoen Airport, 35 mi. N. E. of Oslo. West end of short runway of the main runway pattern.					
DATE OF PICTURE 2:30 PM 22 Apr. 1949		SOURCE OF PICTURE [REDACTED]		25X1C	
CLASSIFICATION Conf / U.S.O.O.					
CAPTIONED BY			VERIFIED BY		
Approved For Release 2000/04/25 : CIA-RDP78-05867A000100020002-5					
FORMING 60-55 SEP 1948					

CIA PHOTO ACCESSION NO. 1 <i>15944</i>		LOT NO.	DATE
Approved For Release 2000/04/25 : CIA-RDP78-05867A000100020002-5		<b>CONFIDENTIAL</b>	
AREA FILE NO. <i>8331M</i>	COUNTRY <i>NORWAY</i>	CITY/TOWN/VILLAGE	PLACE <i>OSLO</i>
GEOGRAPHIC COORDINATES <i>59 54 N 10 16 E</i>		MAP REFERENCE	
TITLE <i>German-built Gadeemoen Airport, 35 mi. n.e. of Oslo. Main runway in the distance and taxi-way.</i>			
DATE OF PICTURE <i>2:30 PM 22 Apr. 49</i>	SOURCE OF PICTURE [REDACTED]		<i>25X1C</i>
CLASSIFICATION <i>Conf / U.S.O.O.</i>			
CAPTIONED BY		IDENTIFIED BY	
Approved For Release 2000/04/25 : CIA-RDP78-05867A000100020002-5			
SEP 1948 CAPTION REPORT			

CIA PHOTO ACCESSION NO. 1 15945		<b>CONFIDENTIAL</b> U.S. OFFICIALS ONLY	
Approved For Release 2000/04/25 : CIA-RDP78-05867A000100020002-5			
AREA	8331 M	NORWAY	OSLO
GEOGRAPHIC COORDINATES		MAP REFERENCE	
59 54 N 10 46 E		OSLO	
TITLE			
German built Gaedemoen Airport, 35 miles n.e. of Oslo. Jet hangars off of main runways.			
DATE OF PICTURE		SOURCE OF PICTURE	
2:45 PM 22 Apr 49		[REDACTED] 25X1C	
CLASSIFICATION			
Conf / U.S.O.O.			
CAPTIONED BY			
Approved For Release 2000/04/25 : CIA-RDP78-05867A000100020002-5		<b>CONFIDENTIAL</b> U.S. OFFICIALS ONLY	
CATION REPORT			

U.S. OFFICIALS ONLY

June 49

CIA PHOTO ACCESSION NO. 1		LOT NO.	U.S. OFFICIALS ONLY	
Approved For Release 2000/04/25 : CIA-RDP78-05867A000100020002-5		CONFIDENTIAL		690
AREA TAMS NO. 1	COUNTRY	STATE	CITY	
724M	GERMANY	SACHSEN	LEIPZIG	
GEOGRAPHIC COORDINATES		MAP REFERENCE		
51 20 N 12 23 E				
TITLE				
Pittler Machine Tool Plant - showing				
damage to the interior.				
DATE OF PICTURE		SOURCE OF PICTURE		
May 1945		[REDACTED] 25X1C		
CLASSIFICATION				
Conf / U.S.O.O.				
CAPTIONED BY		VERIFIED BY		
Approved For Release 2000/04/25 : CIA-RDP78-05867A000100020002-5		U.S. OFFICIALS ONLY		
FORM NO. 1 SEP 1948 60-53		CAPTION REPORT		

RESTRICTED

CIA (PHOTO ACCESSION NO.) <i>15948</i>		LOT NO. <i>A-681</i>		DATE <i>6/2/49</i>		C <i>C</i>	
AREA <i>7P</i>		GEOGRAPHIC COORDINATES <i>EGYPT</i>		MAP REFERENCE		APPROVED FOR RELEASE 2000/04/25 : CIA-RDP78-05867A000100020002-5	
TITLE <i>Faulted mangrove beds, in southern Sinai</i>							
DATE OF PICTURE <i>Prior to March 1948</i>							
SOURCE OF PICTURE <i>The Muslim Magazine March '48, Vol. 78, No. 3</i>							
CLASSIFICATION <i>Top</i>							
CAPTIONED BY		25X1A		VERIFIED BY			
FORM 100		APPROVED FOR RELEASE 2000/04/25 : CIA-RDP78-05867A000100020002-5		RESTRICTED			

CONFIDENTIAL

CIA (PHOTO ACCESSION NO.) 15949		LOT NO. A-703	DATE 6/9/49
AREA <del>5120</del>		COUNTRY KENYA	MAP REFERENCE PORT JOYWAY
GEOGRAPHIC COORDINATES 0 12 S 34 10 E		MAP REFERENCE WAC 932	
TITLE Breaking ore by hand at gold mine.			
			25X1C
			25X1C
DATE OF PICTURE <del>1942</del>	1942	[REDACTED]	
CLASSIFICATION <i>Confidential</i>			
CAPTIONED BY [REDACTED]		25X1A	VERIFIED BY
Approved For Release 2000/04/25 : CIA-RDP78-05867A000100020002-5			

Approved For Release 2000/04/25 : CIA-RDP78-05867A000100020002-5

0



CONFIDENTIAL



(CONFIDENTIAL)

CIA (PHOTO ACCESSION NO.) <i>15950</i>	LOT NO. <i>A-703</i>	<i>6/9/49</i>	<i>C</i>
Approved For Release 2000/04/25 : CIA-RDP78-05867A000100020002-5			
GEOGRAPHIC COORDINATES <i>0°12'S 34°10'E</i>		MAP REFERENCE <i>WAC 932</i>	
TITLE <i>Entrance to gold mine</i>			
			25X1C
			25X1C
DATE OF PICTURE <i>1942</i>	SOURCE		
CLASSIFICATION <i>Confidential</i>			
CAPTIONED BY	<i>25X1A</i>	VERIFIED BY	
Approved For Release 2000/04/25 : CIA-RDP78-05867A000100020002-5			

CIA (PHOTO ACCESSION NO.)	LOT NO.	<b>CONFIDENTIAL</b>	DATE
15951	703		6/9/49
AREA <i>Kenya</i> <span style="float: right;">Approved For Release 2000/04/25 : CIA-RDP78-05867A000100020002-5</span>			
GEOGRAPHIC COORDINATES		MAP REFERENCE	
1°09'S 36°57'E		WAC 932	
TITLE			
<i>A social taling machine at work.</i>			
			25X1C
			25X1C
DATE OF PICTURE			
<i>Date Unknown</i>			
CLASSIFICATION	<i>Confidential</i>		
CAPTIONED BY	25X1A	VERIFIED BY	
Approved For Release 2000/04/25 : CIA-RDP78-05867A000100020002-5			



CIA (PHOTO ACCESSION NO.)	LOT NO.	CONFIDENTIAL	DATE
15952	A-703		6/9/49
Approved For Release 2000/04/25 : CIA-RDP78-05867A000100020002-5			
GEOGRAPHIC COORDINATES		MAP REFERENCE	
KENYA			
TITLE			
Social fibre drying on outside drying grounds of one of the largest social estates in Kenya. (Believed to be at Ruiri?)			
			25X1C
25X1C			
DATE OF PICTURE			
1945			
CLASSIFICATION:			
Confidential			
CAPTIONED BY	25X1A	VERIFIED BY	
Approved For Release 2000/04/25 : CIA-RDP78-05867A000100020002-5			

CIA PHOTO ACCESSION NO. 1	LOT NO. <b>CONFIDENTIAL</b>	DATE <b>6/9/49</b>
AREA <b>15953</b> <del>Kenya</del>	<b>A-703</b> <b>Kenya</b>	CIA FILE NO. <b>RDP78-05867A000100020002-5</b>
GEOGRAPHIC COORDINATES		MAP REFERENCE
TITLE <i>Placing the crushed sisal fibre in the baling boxes. (Believe location Ruira)</i>		
		25X1C
		25X1C
DATE OF PICTURE <b>1945</b>	SOURCE 	
CLASSIFICATION <i>Confidential</i>		
CAPTIONED BY 	25X1A	VERIFIED BY
Approved For Release 2000/04/25 : CIA-RDP78-05867A000100020002-5 FORM 100 SEP 1948 CAPTION REPORT		

CIA (PHOTO ACCESSION NO.) <i>15954</i>	LOT NO. <i>CONFIDENTIAL</i>	DATE <i>6/9/49</i>
AREA <i>Kenya</i> Approved For Release 2000/04/25 : CIA-RDP78-05867A000100020002-5		
GEOGRAPHIC COORDINATES		MAP REFERENCE
TITLE <i>Delivery end of continental type decorticator showing clean flow.</i>		
<i>(one of the largest sisal estates in Kenya)</i>		
<i>Delivery location</i>		25X1C
		25X1C
DATE OF PICTURE <i>1945</i>	SOURCE OF PICTURE	
CLASSIFICATION <i>Confidential</i>		
CAPTIONED BY	25X1A	VERIFIED BY
FORM NO. 1 Approved For Release 2000/04/25 : CIA-RDP78-05867A000100020002-5		

CONFIDENTIAL

CIA (PHOTO ACCESSION NO.)		LOT NO.	DATE
Approved For Release 2000/04/25 : CIA-RDP78-05867A000100020002-5			6/2/49
AREA (AMS NO.)	COUNTRY	PROVINCE	
270	Kenya		
GEOGRAPHIC COORDINATES		MAP REFERENCE	
TITLE			
Feeding squeezed sisal fibre into mechanical drying machine. (Mechanical drying requires about 20 minutes operation as compared with air to 12 hours in the open.)			
(Believe location is Ruwii)			
			25X1C
			25X1C
DATE OF PICTURE	SOURCE		
1945	[REDACTED]		
CLASSIFICATION			
Confidential			
CAPTIONED BY	25X1A		VERIFIED BY
Approved For	/04/25 : CIA-RDP78-05867A000100020002-5		
FORM NO. 60-53 SEP 1948	CAPTION REPORT		

CIA-IPHO PHOTO ACCESSION NO. 1 015956		LOT NO. 6/9/49	C
Approved For Release 2000/04/25 : CIA-RDP78-05867A000100020002-5		CONFIDENTIAL	
AREA	Kenya		NOIRU
GEOGRAPHIC COORDINATES 1 09 S 36 57 E		MAP REFERENCE WAC 932	
TITLE A corner of the Sisal Products Factory, with hanging ropes of sisal. An African village is in the background.			
			25X1C
			25X1C
DATE OF PICTURE Unknown			
CLASSIFICATION Confidential			
CAPTIONED BY		25X1A	VERIFIED BY
Approved For Release 2000/04/25 : CIA-RDP78-05867A000100020002-5			
SEP 1978			

CIA PHOTO ACCESSION NO. 1	LOT NO. <b>CONFIDENTIAL</b>	DATE <i>6/9/49</i>
AREA <i>Kenya</i>	Approved For Release 2000/04/25 : CIA-RDP78-05867A000100020002-5	
GEOGRAPHIC COORDINATES	MAP REFERENCE	
TITLE <i>Loading out social leaf on to trolleys to be drawn to the factory by oxen.</i>		
		25X1C
		25X1C
DATE OF PICTURE <i>Unknown</i>		
CLASSIFICATION <i>Confidential</i>		
CAPTIONED BY	25X1A	VERIFIED BY
Approved For Release 2000/04/25 : CIA-RDP78-05867A000100020002-5		

CIA (PHOTO ACCESSION NO.)		LOT NO.	CONFIDENTIAL	6/9/49	C
015958		A-703			
Approved For Release 2000/04/25 : CIA-RDP78-05867A000100020002-5					
AREA		Kenya			
GEOGRAPHIC COORDINATES		1°09' S	36°57' E	MAP REFERENCE	WIAC 932
TITLE					
Bags drying in the sun at the wool factory					
(Wool Product. (E.A.) Ltd.) <sup>factory</sup> "washed day & night on 3-shift system."					
				25X1C	
				25X1C	
DATE OF PICTURE		50	[REDACTED]		
Tutuuu					
CLASSIFICATION					
Confidential					
CAPTIONED BY		25X1A	VERIFIED BY		
Approved For Release 2000/04/25 : CIA-RDP78-05867A000100020002-5					

CONFIDENTIAL

CIA (PHOTO ACCESSION NO.) 015359		LOT NO.	
Approved For Release 2000/04/25 : CIA-RDP78-05867A000100020002-5			
AREA (AMS NO.) 270	COUNTRY KENYA	PROVINCE	6/2/69 C
GEOGRAPHIC COORDINATES		MAP REFERENCE	
TITLE Scene in workshop of a <sup>making sandals</sup> <del>weaver</del> in East Africa. <del>He</del> <sup>They</sup> work in masks to keep out fine white sisal dust.			
		25X1C	
		25X1C	
DATE OF PICTURE Unknown	[REDACTED]		
CLASSIFICATION Confidential	[REDACTED]		
CAPTIONED BY [REDACTED]	25X1A	VERIFIED BY	
Approved For Release 2000/04/25 : CIA-RDP78-05867A000100020002-5			
SEP 1948 60-52			

CAPTION REPORT CONFIDENTIAL



CONFIDENTIAL

CIA (PHOTO ACCESSION NO.) 015360	LOT NO. P-303	DATE 6/9/49
Approved For Release 2000/04/25 : CIA-RDP78-05867A000100020002-5		
AREA (AMS NO.) 1270	COLOR Kenya	MAP REFERENCE
GEOGRAPHIC COORDINATES		
TITLE The compressed bale of sisal prior to release from the baling press. (Picture taken on one of the largest sisal estates in Kenya) (Believe location is Ruwiri)		
		25X1C
		25X1C
DATE OF PICTURE 1945	SOURCE OF PICTURE	
CLASSIFICATION Confidential		
CAPTIONED BY	25X1A	VERIFIED BY
Approved For Release 2000/04/25 : CIA-RDP78-05867A000100020002-5		
SEP 1948 00-53		

CONFIDENTIAL

CONFIDENTIAL

CIA PHOTO ACCESSION NO. 15364 LOT NO. 6/9/49

Approved For Release 2000/04/25 : CIA-RDP78-05867A000100020002-5

AREA (AMS NO.) 330 COUNTRY Kenya PROVINCE

GEOGRAPHIC COORDINATES MAP REFERENCE

TITLE Eighteen months old soil on ridges.

(Taken on one of largest soil estates in Kenya)  
(Believe location is Ruiri)

[Redacted] 25X1C  
25X1C

DATE OF PICTURE 1945 SO [Redacted]

CLASSIFICATION Confidential CAPTIONED BY [Redacted] 25X1A VERIFIED BY

Approved For Release 2000/04/25 : CIA-RDP78-05867A000100020002-5  
FORM NO. SEP 1948 80-53

CAPTION REPORT CONFIDENTIAL

~~CONFIDENTIAL~~

CIA (PHOTO ACCESSION NO.) 015862		LOT NO. 6/9/49	
Approved For Release 2000/04/25 : CIA-RDP78-05867A000100020002-5		C	
AREA (AME NO.) 27 0	COUNTRY KENYA	MAP REFERENCE	
GEOGRAPHIC COORDINATES		MAP REFERENCE	
TITLE Cutting the leaf from the signal plant.			
		25X1C	
		25X1C	
DATE OF PICTURE Unknown	SOURCE OF PICTURE		
CLASSIFICATION	25X1A		
CAPTIONED BY	VERIFIED BY		
Approved For Release 2000/04/25 : CIA-RDP78-05867A000100020002-5		CAPTION REPORT	
FORM NO. SEP 1948 80-89			


CIA (PHOTO ACCESSION NO.) 015963		LOT-NO.	DATE 6/9/49
Approved For Release 2000/04/25 : CIA-RDP78-05867A000100020002-5			
AREA (AMS NO.) 190	COUNTRY Madagascar	MAP REFERENCE WAC 1173	
GEOGRAPHIC COORDINATES 17 40 S 49 29 E		TITLE Fishermen's huts.	
DATE OF PICTURE Unknown		25X1C	
CLASSIFICATION Confidential CONFIDENTIAL		VERIFIED BY	
CAPTIONED BY Approved For Release		01/04/25 : CIA-RDP78-05867A000100020002-5	
FORM NO. 8D-83 SEP 1948		CAPTION REPORT	


CIA (PHOTO ACCESSION NO.)		LOT NO.	DATE
190 <del>190</del>			6/9/49
AREA (AWS NO.)		COUNTRY	MAP REFERENCE
190 <del>190</del>		Madagascar	AMBOVOMBE
GEOGRAPHIC COORDINATES		MAP REFERENCE	
20 46 S 47 05 E		WAC 1278	
TITLE			
Modern stone houses for mtain officials			
DATE OF PICTURE		[REDACTED]	
[REDACTED]		[REDACTED]	
CLASSIFICATION		CONFIDENTIAL	
Confidential		CONFIDENTIAL	
CAPTIONED BY		CAPTION REPORT	
Approved For [REDACTED]		0704/25 - CIA-RDP78-05867A000100020002-5	
FORM NO. 80-53 SEP 1948		25X1A	

Approved For Release 2000/04/25 : CIA-RDP78-05867A000100020002-5

0704/25 - CIA-RDP78-05867A000100020002-5  
CAPTION REPORT

CIA (PHOTO ACCESSION NO.) 015965		LOT NO.	DATE 6/9/49
Approved For Release 2000/04/25 : CIA-RDP78-05867A000100020002-5			
AREA (AMS NO.) FO 190	COUNTRY Madagascar	CONFIDENTIAL	
GEOGRAPHIC COORDINATES		MAP REFERENCE	
TITLE Use of oxen on rice plantation.			
25X1C			
DATE OF PICTURE Unknown	[REDACTED]		
CLASSIFICATION Confidential	CONFIDENTIAL		
CAPTIONED BY [REDACTED]	25X1A	VERIFIED BY	
Approved For Release 2000/04/25 : CIA-RDP78-05867A000100020002-5			
FORM NO. 80-53 SEP 1948			
CAPTION REPORT			

CIA (PHOTO ACCESSION NO.)		LOT NO.	DATE	
015866			6/2/49	U
Approved For Release 2000/04/25 : CIA-RDP78-05867A000100020002-5				
AREA (AMS NO.)	COUNTRY	PROVINCE	CITY	
190	Madagascar			
GEOGRAPHIC COORDINATES		REFERENCE		
<b>CONFIDENTIAL</b>				
TITLE				
The artificial hybridization of rice (extremely delicate work - performed in middle of the rice - field and at a specific hour of the day)				
25X1C				
DATE OF PICTURE	SO			
Unknown				
CLASSIFICATION	25X1A			
CAPTIONED BY	VERIFIED BY			
Approved For	/04/25 - CIA-RDP78-05867A000100020002-5			
FORM NO. 89-53 SEP 1948	CAPTION REPORT			

CIA (PHOTO ACCESSION NO.) 015867		LOT NO. A-784	DATE 6/2/49
Approved For Release 2000/04/25 : CIA-RDP78-05867A000100020002-5			
AREA (AMS NO.) B 190	COUNTRY Madagascar		
GEOGRAPHIC COORDINATES			
TITLE Tractors being used <del>in</del> in cooperative enterprise.			
25X1C			
DATE OF PICTURE Unknown			
CLASSIFICATION Confidential	VERIFIED BY		
CAPTIONED BY	25X1A		
Approved For Release 2000/04/25 : CIA-RDP78-05867A000100020002-5			
FORM NO. SEP 1948 60-93	CAPTION REPORT		



CIA (PHOTO ACCESSION NO.) 15968		LOT NO.	DATE 6/9/69
Approved For Release 2000/04/25 : CIA-RDP78-05867A000100020002-5			
AREA (AMS NO.) 190	COUNTRY Madagascar	PROVINCE	
GEOGRAPHIC COORDINATES			
<b>CONFIDENTIAL</b>			
TITLE A "Cinchona officinalis" plant, age 2 years.			
25X1C			
DATE OF PICTURE Undurcon	[REDACTED]		
CLASSIFICATION Confidential	25X1A		
CAPTIONED BY Approved	VERIFIED BY		
00/04/25 : CIA-RDP78-05867A000100020002-5			
CAPTION REPORT			
FORM NO. 80-53 SEP 1949			

CIA (PHOTO ACCESSION NO.) 015968		LOT NO.	DATE 6/2/49	Approved for Release 2000/04/25 : CIA-RDP78-05867A000100020002-5
AREA (AMS NO.) 190	COUNTRY Madagascar	CONFIDENTIAL		
GEOGRAPHIC COORDINATES			MAP REFERENCE	
TITLE "Quinchonia succirubra" trees, eight years old				
25X1C				
DATE OF PICTURE Unknown				
CLASSIFICATION Confidential				
CAPTIONED BY		VERIFIED BY		
Approved for Release 2000/04/25 : CIA-RDP78-05867A000100020002-5		25X1A		
FORM NO. 80-53 SEP 1948				
CAPTION REPORT				



CIA (PHOTO ACCESSION NO.) 015871		LOT NO.	DATE
Approved For Release 2008/04/25 : CIA-RDP78-05867A000100020002-5		<b>CONFIDENTIAL</b>	6/9/49 <span style="float: right;">C</span>
AREA (AMS NO.) <del>190</del>	COUNTRY Madagascar	MAP REFERENCE	
GEOGRAPHIC COORDINATES			
TITLE Tobacco plantation			
DATE OF PICTURE Unknown		[REDACTED]	
CLASSIFICATION Confidential <b>CONFIDENTIAL</b>			
CAPTIONED BY [REDACTED]		25X1A	VERIFIED BY
Approved For Release 2008/04/25 : CIA-RDP78-05867A000100020002-5			
FORM NO. 80-53 SEP 1948			
CAPTION REPORT			



CIA (PHOTO ACCESSION NO.) 5073		LOT NO.	DATE 6/9/49	C
Approved For Release 2000/04/25 : CIA-RDP78-05867A000100020002-5				
AREA (AMS NO.) <del>70</del> 190	COUNTRY Madagascar		CONFIDENTIAL	
GEOGRAPHIC COORDINATES			MAP REFERENCE	
TITLE The Montsona Dam at Marman.				
25X1C				
DATE OF PICTURE Oct. 1945	[REDACTED]			
CLASSIFICATION Confidential	CONFIDENTIAL			
CAPTIONED BY Approved For [REDACTED]	25X1A		VERIFIED BY	
Approved For [REDACTED] : CIA-RDP78-05867A000100020002-5				
FORM NO. 60-53 SEP 1948				
CAPTION REPORT				

Approved For Release 2000/04/25 : CIA-RDP78-05867A000100020002-5

29

Next 29 Page(s) In Document Exempt

Approved For Release 2000/04/25 : CIA-RDP78-05867A000100020002-5

C.I.A. PHOTO ACCESSION NO. 16004		LOT NO. A-705		CONFIDENTIAL 6/9/49		C	
AREA 818 E		Venezuela		ZULIA		SALINA	
GEOGRAPHIC COORDINATES 10 36 N 62 16 W				MAP REFERENCE			
TITLE Pipilones leading to docks						25X1C	
						25X1C	
DATE OF PICTURE Feb. 1944							
CLASSIFICATION Confidential							
CAPTIONED BY		25X1A		VERIFIED BY			
Approved For Release 2000/04/25 : CIA-RDP78-05867A000100020002-5							



CIA (PHOTO ACCESSION NO.)	LOT NO.	<b>CONFIDENTIAL</b>	
16005	705	6/9/49	✓
Approved For Release 2000/04/25 : CIA-RDP78-05867A000100020002-5			
AREA	818 E	Venezuela	CABINAS
GEOGRAPHIC COORDINATES	10 24 N	71 28 W	MAP REFERENCE
			WAC 770
TITLE	Tank farms & oil wells surrounding the village.		
			25X1C
DATE OF PICTURE	Feb. 1944		
CLASSIFICATION	Confidential		
CAPTIONED BY	25X1A	VERIFIED BY	
Approved For Release 2000/04/25 : CIA-RDP78-05867A000100020002-5			

CIA PHOTO ACCESSION NO. 16006	LOT NO. A-705	CONFIDENTIAL	6/9/49
Approved For Release 2000/04/25 : CIA-RDP78-05867A000100020002-5			
AREA 628E	Venezuela	MONAGAS	CARIPITO
GEOGRAPHIC COORDINATES 10 06 N 63 0 6 W	MAP REFERENCE WAC 772		
TITLE Tank farm and storage yards, <sup>showing</sup> <del>at night</del> , pipeline cutting thru (two miles of dense) jungle to docks on San Juan River			
			25X1C
DATE OF PICTURE March 1944	[REDACTED]		
CLASSIFICATION Confidential			
CAPTIONED BY [REDACTED]	25X1A	VERIFIED BY	
Approved For Release 2000/04/25 : CIA-RDP78-05867A000100020002-5			
SEP 1946	CONFIDENTIAL		








CIA PHOTO ACCESSION NO. 1 16010	LOT NO. A-705	DATE 17/11/50	
Approved For Release 2000/04/25 : CIA-RDP78-05867A000100020002-5 A			
AREA 818 E	Venezuela	LA	
GEOGRAPHIC COORDINATES 10° 22' N 70° 27' W		MAP REFERENCE m. Cuba	
TITLE Oil refinery			
corrected caption			
25X1C			
DATE OF PICTURE February 1944	SO	[REDACTED]	
CLASSIFICATION C			
CAPTION [REDACTED]	25X1A	VERIFIED BY	
Approved For Release 2000/04/25 : CIA-RDP78-05867A000100020002-5			

Approved For Release 2000/04/25 : CIA-RDP78-05867A000100020002-5  
IL GIB

Approved For Release 2000/04/25 : CIA-RDP78-05867A000100020002-5

CIA (PHOTO ACCESSION NO.)		LOT NO.	DATE
Approved For Release 2000/04/25 : CIA-RDP78-05867A000100020002-5			
AREA (AMS NO.)	COUNTRY	PROVINCE	MILE
818E	Venezuela	Zulia	La Salina
GEOGRAPHIC COORDINATES		MAP REFERENCE	
10.36 N 62.16 W			
TITLE			
Oil refinery			
NEG. Cannot be found			
27 Feb. '51 -TJI			
DATE OF PICTURE		SOURCE OF PICTURE	
Feb. 1944			
CLASSIFICATION			
Conf			
CAPTIONED BY		VERIFIED BY	
Approved For Release 2000/04/25 : CIA-RDP78-05867A000100020002-5			
FORM NO. 60-53		CAPTION REPORT	
SEP 1948		GPO 16-62264-1	



CIA (PHOTO ACCESSION NO.)		LOT NO.	
16011		A <del>CONFIDENTIAL</del> 6/19/49	
AREA	COUNTRY	APPROX. COORDINATES	
Approved For Release 2000/04/25 : CIA-RDP78-05867A000100020002-5	Guatemala	ARZONA 12501	
GEOGRAPHIC COORDINATES		MAP REFERENCE	
TITLE			
<p><i>Populino running from San Tome fields to terminal at Puerto La Cruz</i></p> <p><i>(More Grande Air B.)</i></p>			
DATE OF PICTURE		25X1A	
March 1944			
CLASSIFICATION			
<i>Confidential</i>			
CAPTIONED BY		VERIFIED BY	
<i>Corridor</i>			
FORM NO. 88-53		Approved For Release 2000/04/25 : CIA-RDP78-05867A000100020002-5	



CIA (PHOTO ACCESSION NO.) <i>16014</i>	LOT NO. <i>R-608</i>	DATE <i>5/16/49</i>
AREA (TIME NO.) <i>38N</i>	COUNTRY <i>USSR</i>	REF ID <i>608</i>
APPROVED FOR RELEASE 2000/04/25 : CIA-RDP78-05867A000100020002-5		
GEOGRAPHIC COORDINATES		MAP REFERENCE <i>Dagestan</i>
TITLE <i>Dagestan Military Highway in Caucasus Mts          approaching Gurb</i>		
DATE OF PICTURE <i>approx '35</i>	SOURCE OF PICTURE <i>10714</i>	
CLASSIFICATION <i>R</i>		
CAP [REDACTED]	25X A	VERIFIED BY
SEP 1948 80-83 CIA-RDP78-05867A000100020002-5 CAPTION REPORT		

Approved For Release 2000/04/25 : CIA-RDP78-05867A000100020002-5  
29

Approved For Release 2000/04/25 : CIA-RDP78-05867A000100020002-5

CIA (PHOTO ACCESSION NO.) **Approved For Release 2000/04/25 : CIA-RDP78-05867A000100020002-5** LOT NO. **004/28** DATE **8 Aug 1947**

AREA (ANS NO.) **7311M** COUNTRY **DENMARK** PROVINCE **COPENHAGEN** PLACE **COPENHAGEN**

GEOGRAPHIC COORDINATES **5540N 1235E** MAP REFERENCE **C**

TITLE

**KASTROP AIRFIELD. E-W RUNWAY 2200 FEET LONG.  
N-W-SE RUNWAY 3200 FEET LONG.**

DATE OF PICTURE **Aug. 1947** **25X1C**

CLASSIFICATION **C**

CAPTIONED BY **SP** VERIFIED BY **DB**

**Approved For Release 2000/04/25 : CIA-RDP78-05867A000100020002-5**  
FORM NO. 60-53 SEP 1946 CAPTION REPORT

CIA (PHOTO ACCESSION NO.)		LOT NO.	DATE	
Approved For Release 2000/04/25 : CIA-RDP78-05867A000100020002-5				
AREA (AMB NO.)	COUNTRY	PROVINCE	PLACE	
12128 M	PORTUGAL	ESTREMADEIRA	LISBON	
GEOGRAPHIC COORDINATES		MAP REFERENCE		
N38 44 W09 15		Aeroline NIS Way		
TITLE				
Airport terminal.				
25X1A				
DATE OF PICTURE	SOURCE OF PICTURE			
1949	See FIFTEEN YEARS OF PUBLIC WORK IN PORTUGAL			
CLASSIFICATION				
Restricted				
CAPTIONED BY	VERIFIED BY			
DB	DB			
Approved For Release 2000/04/25 : CIA-RDP78-05867A000100020002-5				
FORM NO. 60-53			CAPTION REPORT	

CIA (PHOTO ACCESSION NO.)		LOT NO.	DATE
Approved For Release 2000/04/25 : CIA-RDP78-05867A000100020002-5			
AREA NAME NO.	COUNTRY	PROVINCE	PLACE
4-2128 M	PORTUGAL	BAIXO ALENTEJO	ALVALADE
GEOGRAPHIC COORDINATES		MAP REFERENCE	
N 37 57 W 08 22		Prelim NIS Map	
TITLE			
[Middle income apartment house]			
Apartments under construction for middle-income group			
DATE OF PICTURE		SOURCE OF PICTURE	
1949		See 16017	
CLASSIFICATION			
REST.			
CAPTIONED BY		VERIFIED BY	
RB		RSG	
Approved For Release 2000/04/25 : CIA-RDP78-05867A000100020002-5			
SEP 1948 00 55		CAPTION REPORT	