

~~RESTRICTED~~

CIA (PHOTO ACCESSION NO.) 18965	LOT NO. RESTRICTED	DATE 9/7/48
AREA (AMS NO.) Approved For Release 2000/04/25 : CIA-RDP78-05867A000100020025-0	COUNTRY Portugal	PROVINCE Extremadura
GEOGRAPHIC COORDINATES 39 36 N 9 05 W		MAP REFERENCE Gordes atlas
TITLE Old fisherman mending his nets		
25X1C		
DATE OF PICTURE 1948	SOURCE [REDACTED]	
CLASSIFICATION RESTRICTED		
CAPTIONED BY [REDACTED]	25X1A	VERIFIED BY
FORM NO. 80-52 SEP 1948	Approved For Release 2000/04/25 : CIA-RDP78-05867A000100020025-0 CAPTION REPORTING RESTRICTED	

RESTRICTED

CIA PHOTO ACCESSION NO. *18768* LOT NO. *25X1A* DATE *00/04/25* : CIA-RDP78-05867A000100020025-0

AREA (AMS NO.) _____ COUNTRY *Portugal* PROVINCE *Entre Minho e Douro* PLACE *Oporto*

GEOGRAPHIC COORDINATES *41 08 N 8 37 W* MAP REFERENCE *055*

TITLE *Fish market on beach*

25X1C

DATE OF PICTURE *1948* SOURCE OF PICTURE _____

CLASSIFICATION *Rest*

CAPTIONED BY *App* VERIFIED BY _____
00/04/25 : CIA-RDP78-05867A000100020025-0

FORM NO. 60-55 SEP 1948 CAPTION REPORT **RESTRICTED**

RESTRICTED

CIA (PHOTO ACCESSION NO.)		LOT NO.	DATE
Approved For Release 2000/04/25 : CIA-RDP78-05867A000100020025-0			
AREA (AMS NO.)	COUNTRY	PROVINCE	PLACE
128M	Portugal	Estremadura	Lisboa
GEOGRAPHIC COORDINATES		MAP REFERENCE	
38 44 N 9 07 W		WA 347	
TITLE			
Partial view of city with docks in bg			
DATE OF PICTURE	SOURCE OF PIC	25X1C	
1948	[REDACTED]	25X1C	
CLASSIFICATION			
Rest			
CAPTIONED BY		VERIFIED BY	
Approved [REDACTED]		25X1A [REDACTED]	
FORM NO. 60-55 SEP 1948			
Approved For Release 2000/04/25 : CIA-RDP78-05867A000100020025-0			
CAPTION REPORT RESTRICTED			

CIA PHOTO ACCESSION NO. P 18468	LOT NO. 40	DATE July 1953	Approved For Release 2000/04/25 : CIA-RDP78-05867A000100020025-0
AREA (AMS NO.)	COUNTRY Indochina	PROVINCE	CDX
GEOGRAPHIC COORDINATES		MAP REFERENCE	
TITLE NGUYEN VAN TAM Prime Minister, VIETNAM			
DATE OF PICTURE 1953			
CLASSIFICATION Secret			
CAPTIONED BY [Redacted]		VERIFIED BY	
Approved For Release 2000/04/25 : CIA-RDP78-05867A000100020025-0			
FORM NO. 80-53 SEP 1948			

CAPTION REPORT

RESTRICTED

CIA (PHOTO ACCESSION NO.) **Approved For Release 2009/04/25** LOT NO. **18968** DATE **9/20/48** CIA-RDP78-05867A000100020025-0

AREA (AMS NO.) **128M** COUNTRY **Portugal** PROVINCE **Estremadura** PLACE **Estoril**

GEOGRAPHIC COORDINATES _____ MAP REFERENCE _____

TITLE **Palace Hotel**

DATE OF PICTURE **1948** SOURCE OF PICTURE **[REDACTED]** **25X1C**

CLASSIFICATION **Rest**

CAPTIONED BY **Appro** **[REDACTED]** VERIFIED BY **[REDACTED]** **25X1C** **RESTRICTED** **04/25** **CIA-RDP78-05867A000100020025-0**

FORM NO. 80-93 SEP 1948 CAPTION REPORT

RESTRICTED

CIA (PHOTO ACCESSION NO.)		LOT NO.	DATE
178078		20000425	9/23/49
Approved For Release 2000/04/25 : CIA-RDP78-05867A000100020025-0			
AREA (AMS NO.)	COUNTRY	PROVINCE	PLACE
	Portugal		Lisbon
GEOGRAPHIC COORDINATES		MAP REFERENCE	
TITLE			
Street scene			
DATE OF PICTURE		SOURCE OF PICTURE	
1948			
CLASSIFICATION			
Rest.			
CAPTIONED BY		VERIFIED BY	
Approved For Release 2000/04/25 : CIA-RDP78-05867A000100020025-0			
FORM NO. 60-55 SEP 1948		CAPTION REPORT	

RESTRICTED

RESTRICTED

CIA (PHOTO ACCESSION NO.)		LOT NO.		DATE	
Approved For Release 2000/04/25 : CIA-RDP78-05867A000100020025-0		A000100020025-0		9/23/48	
AREA (AMS NO.)	COUNTRY	PROVINCE	PLACE		
	Portugal		Lisbon		
GEOGRAPHIC COORDINATES			MAP REFERENCE		
TITLE					
The Pisco elevator from Pisco Augustais					
[REDACTED]					
25X1C					
DATE OF PICTURE		SOURCE OF PICTURE			
1948		[REDACTED]		25X1C	
CLASSIFICATION					
Rest					
CAPTIONED BY			VERIFIED BY		
Approved [REDACTED]			[REDACTED]		
FORM NO. 1 SEP 1948 60-53					
0070425 : CIA-RDP78-05867A000100020025-0					
CAPTION REPORT					
RESTRICTED					

CIA (PHOTO ACCESSION NO.)		LOT NO.	DATE
Approved For Release 2000/04/25 : CIA-RDP78-05867A000100020025-0		78/04/25	7/10/48
AREA (AMS NO.)	COUNTRY	PROVINCE	PLACE
	Portugal		Lisbon
GEOGRAPHIC COORDINATES		DAF REFERENCE	
TITLE			
Airport			
DATE OF PICTURE		SOURCE OF PICTURE	
1948		[REDACTED]	25X1C
CLASSIFICATION			
CAPTIONED BY		VERIFIED BY	
Approved For Release 2000/04/25 : CIA-RDP78-05867A000100020025-0			
FORM NO. 80-55 SEP 1948		CAPTION REPORT	

CIA (PHOTO ACCESSION NO.)		LOT NO.	DATE
Approved For Release 2000/04/25 : CIA-RDP78-05867A000100020025-0			
AREA (AMS NO.)	COUNTRY	PROVINCE	PLACE
108M	Portugal		
GEOGRAPHIC COORDINATES		MAP REFERENCE	
38 41 N 9 26 W			
TITLE			
Aerial view of Oporto and beach and surrounding area, central section			
DATE OF PICTURE		SOURCE OF PICTURE	
CLASSIFICATION			
CAPTIONED BY		VERIFIED BY	
Approved For Release 2000/04/25 : CIA-RDP78-05867A000100020025-0			
FORM NO. 80-83 SEP 1948		CAPTION REPORT	

CIA (PHOTO ACCESSION NO.)		LOT NO.		DATE	
Approved For Release 2000/04/25 : CIA-RDP78-05867A000100020025-0					
AREA (AWS NO. 1)	COUNTRY	PROVINCE	PLACE		
	Portugal		Lisboa		
GEOGRAPHIC COORDINATES			MAP REFERENCE		
TITLE					
Casino					
DATE OF PICTURE		SOURCE OF PICTURE			
CLASSIFICATION					
CAPTIONED BY			VERIFIED BY		
Approved For Release 2000/04/25 : CIA-RDP78-05867A000100020025-0					
FORM NO. 80-83 SEP 1948		CAPTION REPORT			

Approved For Release 2000/04/25 : CIA-RDP78-05867A000100020025-0

CIA (PHOTO ACCESSION NO.)		LOT NO.		DATE	
AREA (AMS NO.)		COUNTRY	PROVINCE	PLACE	
GEOGRAPHIC COORDINATES		MAP REFERENCE			
TITLE					
DATE OF PICTURE					
SOURCE OF PICTURE					
CLASSIFICATION					
CAPTIONED BY			VERIFIED BY		
FORM NO. 80-53					

Approved For Release 2000/04/25 : CIA-RDP78-05867A000100020025-0

Portugal Estremadura Lisbon

38 44 N 9 07 W W-10 2471

Aerial view of aqueduct and surrounding terrain and buildings

Approved For Release 2000/04/25 : CIA-RDP78-05867A000100020025-0

CAPTION REPORT

CIA (PHOTO ACCESSION NO.)		LOT NO.	DATE
Approved For Release 2000/04/25 : CIA-RDP78-05867A000100020025-0			
AREA (ANS NO.)	COUNTRY	PROVINCE	PLACE
	Portugal		Lisbon
GEOGRAPHIC COORDINATES		MAP REFERENCE	
TITLE			
Street scene			
DATE OF PICTURE		SOURCE OF PICTURE	
CLASSIFICATION			
CAPTIONED BY		VERIFIED BY	
Approved For Release 2000/04/25 : CIA-RDP78-05867A000100020025-0			
FORM NO. 80-89 SEP 1968		CAPTION REPORT	

CIA (PHOTO ACCESSION NO.)		LOT NO.	DATE
Approved For Release 2000/04/25		CIA-RDP78-05867	A000100020025-0
AREA (AMS NO.)	COUNTRY	PROVINCE	PLACE
	Portugal		Lisbon
GEOGRAPHIC COORDINATES		MAP REFERENCE	
0			
TITLE			
Street scene			
DATE OF PICTURE		SOURCE OF PICTURE	
CLASSIFICATION			
CAPTIONED BY		VERIFIED BY	
Approved For Release 2000/04/25		CIA-RDP78-05867A000100020025-0	
FORM NO. 80-83 SEP 1948		CAPTION REPORT	

CIA (PHOTO) PROFESSIONAL NO. 1897 of Release 2000/04/25 : CIA-RDP78-05867A000100020025-0

AREA (ANS NO.) [] COUNTRY Portugal PROVINCE [] PLACE Lisbon

GEOGRAPHIC COORDINATES [] MAP REFERENCE []

TITLE Fish peddlers

[]

DATE OF PICTURE [] SOURCE OF PICTURE []

CLASSIFICATION []

CAPTIONED Ap [] 25X1A VERIFIED BY 2000/04/25 : CIA-RDP78-05867A000100020025-0

CONFIDENTIAL

CIA (PHOTO ACCESSION NO.)		LOT NO.	
Approved For Release 2000/04/25 : CIA-RDP78-05867A000100020025-0			
AREA (AMS NO.)	COUNTRY	PROVINCE	PLACE
2814	China	CHEKIANG	
GEOGRAPHIC COORDINATES		MAP REFERENCE	
TITLE			
Broken rails due to improper fastening			
DATE OF PICTURE		SOURCE OF PICTURE	
1948		[REDACTED] 25X1C	
CLASSIFICATION			
Conf			
CAPTIONED		VERIFIED BY	
[REDACTED]		[REDACTED]	
Approved For Release 2000/04/25 : CIA-RDP78-05867A000100020025-0			
FORM NO. 1		CATION REPORT	
SEP 1948 40-53		CONFIDENTIAL	

C

D 15

CONFIDENTIAL

CIA PHOTO ACCESSION NO. 1		LOT NO.	DATE
Approved For Release 2000/04/25 : CIA-RDP78-05867A000100020025-0			
AREA (AMS NO.)	COUNTRY	PROVINCE	PLACE
281L	China	CHEKIANG	HSIAO-SHAN
GEOGRAPHIC COORDINATES		MAP REFERENCE	
30.10 N 120.18 E ✓		OSS	
TITLE			
Railroad shop			
DATE OF PICTURE		SCALE	IDENTIFICATION
1948		[REDACTED]	25X1C
CLASSIFICATION			
Conf			
CAPTIONED		VERIFIED BY	
A [REDACTED] 25X1A			
FORM NO. 1 SEP 1946			
Approved For Release 2000/04/25 : CIA-RDP78-05867A000100020025-0			
CAPTION REPORT			

CONFIDENTIAL

CONFIDENTIAL

CIA (PHOTO ACCESSION NO.) LOT NO. DATE
Approved For Release 2000/04/25 : CIA-RDP78-05867A000100020025-0

AREA (AMS NO.) COUNTRY PROVINCE PLACE
2814 China Chekiang Hsiao-Shan

GEOGRAPHIC COORDINATES MAP REFERENCE
30.10N 120.18E 055

TITLE
Railroad shop

DATE OF PICTURE SOURCE NUMBER
1948 [REDACTED] 25X1C D28

CLASSIFICATION
Conf.

CAPTIONED VERIFIED BY
[REDACTED] 25X1A

FORM NO. 101 SEP 1948 Approved For Release 2000/04/25 : CIA-RDP78-05867A000100020025-0
CAPTION REPORT

CONFIDENTIAL

CIA (PHOTO ACCESSION NO.)		LOT NO.		CONFIDENTIAL		DATE	
Approved For Release 2000/04/25 : CIA-RDP78-05867A000100020025-0							
AREA (AMS) NO. 1	COUNTRY	PROVINCE	PLACE				
281L	China	Chekiang	Hangchow				
GEOGRAPHIC COORDINATES			MAP REFERENCE				
30.16N 120.08E ✓			WAS 492				
TITLE							
Locomotive shed							
DATE OF PICTURE		SOURCE OF PICTURE		D32			
1948		[REDACTED]		25X1C			
CLASSIFICATION							
Conf							
CAPTIONED				VERIFIED BY			
[REDACTED] 25X1A							
FORM NO. 1		Approved For Release 2000/04/25 : CIA-RDP78-05867A000100020025-0					
SEP 1948		CAPTION REPORT					
CONFIDENTIAL							

CIA-1 PHOTO-ACCESSION NO. 1		LOT NO.	DATE
17953		CONFIDENTIAL	
Approved For Release 2000/04/25 : CIA-RDP78-05867A000100020025-0			
AREA (ANSI NO.)	COUNTRY	PROVINCE	PLACE
281 L	China	CHEKIANG	HANG-CHOW
GEOGRAPHIC COORDINATES		MAP REFERENCE	
30.16N 120.08E ✓		WAC 493	
TITLE			
Railroad station			
DATE OF PICTURE		SOURCE OF PICTURE	
1948		25X1C	D 87
CLASSIFICATION			
Conf			
CAPTION		VERIFIED BY	
25X1A			
FORM NO. 1 SEP 1946			
Approved For Release 2000/04/25 : CIA-RDP78-05867A000100020025-0			
CAPTION REPORT			
CONFIDENTIAL			

CONFIDENTIAL

CIA PHOTO ACCESSION NO. 1 [Approved For Release 2000/04/25 : CIA-RDP78-05867A000100020025-0] LOT NO. DATE

AREA (AMS NO.) 2816 COUNTRY China PROVINCE Chekiang PLACE Hangchow

GEOGRAPHIC COORDINATES 30.16N 120.08E WAC REFERENCE WAC 492

TITLE Railway freight cars at the station

DATE OF PICTURE 1948 SOURCE OF PICTURE [redacted] 25X1C D35

CLASSIFICATION Conf

CAPTIONED BY [redacted] 25X1A VERIFIED BY [redacted]

FORM NO. 107 SEP 1948 [Approved For Release 2000/04/25 : CIA-RDP78-05867A000100020025-0] CAPTION REPORT CONFIDENTIAL

CIA (PHOTO ACCESSION NO.)		LOT NO. CONFIDENTIAL		DATE	
<p style="text-align: center;">Approved For Release 2000/04/25 : CIA-RDP78-05867A000100020025-0</p>					
AREA (AMS NO.)	COUNTRY	PROVINCE	PLACE		
5812	china	chekiang			
GEOGRAPHIC COORDINATES			MAP REFERENCE		
TITLE					
Chia Tang River railroad bridge					
Probably near Hangchow					
Cancelled. See 78167					
DATE OF PICTURE		SOURCE OF PICTURE			
1948		25X1C			
CLASSIFICATION					
Conf					
CAPTIONED		VERIFIED BY			
Approved For Release 2000/04/25 : CIA-RDP78-05867A000100020025-0					
FORM NO. 1		CAPTION REPORT			
SEP 1948 60-53		CONFIDENTIAL			


D 42

CONFIDENTIAL

CIA PHOTO ACCESSION NO. 48856		LOT NO.	DATE
Approved For Release 2000/04/25 : CIA-RDP78-05867A000100020025-0			
AREA CAPTION	COUNTRY	PROVINCE	PLACE
281L	China	Cheliansg	
GEOGRAPHIC COORDINATES		MAP REFERENCE	
TITLE			
Chia Tang River highway bridge			
DATE OF PICTURE		SOURCE OF PICTURE	
1948		25X1C	
CLASSIFICATION			
Conf			
CAPTIONED BY		VERIFIED BY	
25X1A			
FORM NO. 1 Approved For Release 2000/04/25 : CIA-RDP78-05867A000100020025-0			
SEP 1948			
CAPTION REPORT			
CONFIDENTIAL			

CIA (PHOTO ACCESSION NO.)		LOT NO.		DATE	
18987		A 1044		25	
Approved For Release 2000/04/25 : CIA-RDP78-05867A000100020025-0					
AREA (AM)	FROM (CITY)	PLACE			
2811	China	Chekiang			
GEOGRAPHIC COORDINATES			MAP REFERENCE		
TITLE					
Dock area at Changwhoping					
probably near Hangchow					
DATE OF PICTURE		SOURCE OF PICTURE		DGL	
1948		[REDACTED]		25X1C	
CLASSIFICATION					
Conf					
CAPTIONED		VERIFIED BY			
[REDACTED]		25X1A			
FORM NO. 1 SEP 1948					
Approved For Release 2000/04/25 : CIA-RDP78-05867A000100020025-0					
CAPTION REPORT					
CONFIDENTIAL					

RESTRICTED

CIA PHOTO ACCESSION NO. 1 <i>18989</i>	LOT NO.	DATE <i>1949</i>
Approved For Release 2000/04/25 : CIA-RDP78-05867A000100020025-0		
AREA (AMS NO.) <i>93228M</i>	COUNTRY <i>Spain</i>	PROVINCE <i>Segovia</i>
GEOGRAPHIC COORDINATES <i>40 57 N 04 07 W</i>		PLACE <i>Segovia</i>
TITLE <i>Segovia Castle</i>		
25X1C		
DATE OF PICTURE <i>Early 1949</i>	SOURCE 	
CLASSIFICATION <i>Rest/udoo</i>		
CAPTIONED BY		VERIFIED BY
Approved For Release 2000/04/25 : CIA-RDP78-05867A000100020025-0		
FORM NO. 10 SEP 1948		
CAPTION REPORT RESTRICTED		

RESTRICTED

CIA PHOTO ACCESSION NO. 1 LOT NO. DATE

16993 Approved For Release 2000/04/25 : CIA-RDP78-05867A000100020025-0

AREA (AMS NO. 1) COUNTRY PROVINCE PLACE

133228M Spain Madrid Manzanares

GEOGRAPHIC COORDINATES MAP REFERENCE

39 00 N 03 21 W J. G.

TITLE

Manzanares el Real - near Madrid

25X1C

DATE OF PICTURE SOURCE

Early 1949

CLASSIFICATION

Rest / U.S.O.

CAPTIONED BY VERIFIED BY

Approved For Release 2000/04/25 : CIA-RDP78-05867A000100020025-0

FORM NO. 60-33 SEP 1948

CAPTION REQUIRED RESTRICTED

RESTRICTED

CIA PHOTO ACCESSION NO. 1		LOT NO.	DATE
Approved For Release 2000/04/25 : CIA-RDP78-05867A000100020025-0			
AREA (AMS NO.)	COUNTRY	PROVINCE	PLACE
34228M	Spain	Cordoba	Cordoba
GEOGRAPHIC COORDINATES		MAP REFERENCE	
37 52 N 04 49 W		J.S.	
TITLE			
Bridge whose foundations probably date back to the days of the Moors.			
DATE OF PICTURE		SOURCE OF PICTURE	
Early 1949		[REDACTED]	
CLASSIFICATION			
Rest/E100			
CAPTIONED BY		VERIFIED BY	
[REDACTED]		[REDACTED]	
FORM NO. 80-95			
Approved For Release 2000/04/25 : CIA-RDP78-05867A000100020025-0			
CAPTION REPORT RESTRICTED			

25X1C

RESTRICTED

RESTRICTED

CIA PHOTO ACCESSION NO. 1 <i>18998-19008</i>		LOT NO.		DATE <i>September 49</i>	
AREA (AWS) <i>83228M</i>		COUNTRY <i>Spain</i>	PROVINCE <i>Valladolid</i>	PLACE <i>Peñafiel</i>	
GEOGRAPHIC COORDINATES <i>41 37N 04 07 W</i>			MAP REFERENCE <i>J.B.</i>		
TITLE <i>Peñafiel Castle</i>					
DATE OF PICTURE <i>Early 1949</i>		SOURCE OF PICTURE <i>[Redacted]</i>			
CLASSIFICATION <i>Rest / 4500</i>					
CAPTIONED BY <i>ex</i>			VERIFIED BY		
FORM NO. 60 SEP 1948					

Approved For Release 2000/04/25 : CIA-RDP78-05867A000100020025-0

25X1C

Approved For Release 2000/04/25 : CIA-RDP78-05867A000100020025-0

CAPTION REPORT RESTRICTED

RESTRICTED

CIA PHOTO ACCESSION NO. 1 *19001-02* LOT NO. *6* DATE *1949*

AREA *91228M* *Spain* PROVINCE *Avila* PLACE *Avila*

GEOGRAPHIC COORDINATES *40 38 N 04 43 W* MAP REFERENCE *D.S.*

TITLE
Walled town of Avila

25X1C

DATE OF PICTURE *Early 1949* SOURCE OF PICTURE 

CLASSIFICATION *Rest / u 100*

CAPTIONED BY *CH* VERIFIED BY

FORM NO. 501 SEP 1948 *Approved For Release 2000/04/25 : CIA-RDP78-05867A000100020025-0* CAPTION REPORT **RESTRICTED**

RESTRICTED

CIA IPHOTO ACCESSION NO. 19003 LOT NO. DATE 1949

AREA *Spain* *Segovia* *Coca*

93228M GEOGRAPHIC COORDINATES 41 13 N 04 31 W MAP REFERENCE *S. S.*

TITLE

Coca Castle

DATE OF PICTURE *Early 1949* SOURCE OF PICTURE *25X1C*

CLASSIFICATION *Rest/76100*

CAPTIONED BY *CH* VERIFIED BY

FORM NO. SEP 1948 Approved For Release 2000/04/25 : CIA-RDP78-05867A000100020025-0

CAPTION REPORT RESTRICTED

RESTRICTED

CIA PHOTO ACCESSION NO. 19004-06 LOT NO. DATE September 49

AREA CAMERAS 14228M COUNTRY Spain PROVINCE Toledo PLACE Toledo

GEOGRAPHIC COORDINATES 39 51 N 04 01 W MAP REFERENCE J.G.

TITLE

Puerto del Sol - one of the old gates of Toledo.

25X1C

DATE OF PICTURE Early 1949 SOURCE [REDACTED]

CLASSIFICATION Rest / U.S. 100

CAPTIONED BY CA VERIFIED BY

FORM NO. 80 SEP 1948 Approved For Release 2000/04/25 : CIA-RDP78-05867A000100020025-0

CAPTION REPORT RESTRICTED

RESTRICTED

CIA PHOTO ACCESSION NO. *14228M* LOT NO. *2* DATE *Early 1949* **Approved For Release 2000/04/25 : CIA-RDP78-05867A000100020025-0**

AREA (AMS NO.) *14228M* COUNTRY *Spain* PROVINCE *Toledo* PLACE *Toledo*

GEOGRAPHIC COORDINATES: *39 51 N 04 01 W* MAP REFERENCE *J. 8.*

TITLE
(City view)

25X1C

DATE OF PICTURE *Early 1949* SOURCE OF PICTURE *[Redacted]*

CLASSIFICATION *Rest/ds60*

CAPTIONED BY **Approved For Release 2000/04/25 : CIA-RDP78-05867A000100020025-0** VERIFIED BY

FORM NO. 60-33 SEP 1948 CAPTION REPORT **RESTRICTED**

RESTRICTED

CIA PHOTO ACCESSION NO. *1009* LOT NO. *1009* DATE *1949*
Approved For Release 2000/04/25 : CIA-RDP78-05867A000100020025-0

AREA (AWS NO.) *6-228M* COUNTRY *Spain* PROVINCE *Granada* PLACE *Granada*

GEOGRAPHIC COORDINATES *37 12 N 03 37 W* MAP REFERENCE *J.S.*

TITLE

Garden of the Alhambra - Prince's Palace

25X1C

DATE OF PICTURE *Early 1949* SOURCE OF PIC [REDACTED]

CLASSIFICATION *Rest/Relax*

CAPTIONED BY *Rest/Relax* VERIFIED BY
Approved For Release 2000/04/25 : CIA-RDP78-05867A000100020025-0

FORM NO. 80-53 SEP 1948 CAPTION REPORT

RESTRICTED

RESTRICTED

CIA (PHOTO) ACCESSION NO. *19818* LOT NO. *705* DATE *1949* Approved For Release 2000/04/25 : CIA-RDP78-05867A000100020025-0

AREA (AMS NO.) *64228M* COUNTRY *Spain* PROVINCE *Granada* PLACE *Granada*

GEOGRAPHIC COORDINATES *37 12 N 03 37 W* MAP REFERENCE

TITLE
The Alhambra Palace

25X1C

DATE OF PICTURE *Early 1949* SOURCE 

CLASSIFICATION *Rest / u soo* VERIFIED BY

CAPTIONED BY Approved For Release 2000/04/25 : CIA-RDP78-05867A000100020025-0

Approved For Release 2000/04/25 : CIA-RDP78-05867A000100020025-0

CIA PHOTO ACCESSION NO. 1 LOT NO. DATE

AREA (AMS NO.) 5K COUNTRY Iran PROVINCE PLACE

GEOGRAPHIC COORDINATES MAP REFERENCE

TITLE

On road to Kerman, south of Yazd, looking south.

25X1C

DATE OF PICTURE February 1949 SOURCE OF PICTURE

CLASSIFICATION Conf / 2800

CAPTIONED BY APPROVED FOR RELEASE 2000/04/25 : CIA-RDP78-05867A000100020025-0 VERIFIED BY

Approved For Release 2000/04/25 : CIA-RDP78-05867A000100020025-0

CIA PHOTO NUMBER 19012	LOT NO. 7	DATE 2/25/49	5867A000100020025-0
AREA (AMS NO.) 5K	COUNTRY IRAN	PROVINCE KERMAN	PLACE -

GEOGRAPHIC COORDINATES -	MAP REFERENCE -
-----------------------------	--------------------

TITLE

*South of Kerman, on road to Bam,
looking east.*

25X1C

DATE OF PICTURE <i>February 1949</i>	SOURCE OF PICTURE [REDACTED]	2
---	---------------------------------	---

CLASSIFICATION
Conf/ U.S.O.

CAPTIONED BY
Approved For Release 2000/04/25 : CIA-RDP78-05867A000100020025-0

VERIFIED BY

Approved For Release 2000/04/25 : CIA-RDP78-05867A000100020025-0

CIA (PHOTO) SESSION NO. 19013 LOT NO. DATE 25X1C

AREA (AWS NO.) 5K COUNTRY Iran PROVINCE KERMAN PLACE -

GEOGRAPHIC COORDINATES - MAP REFERENCE

TITLE

Irrigation ditch south of Kerman on road to Bam, looking west.

DATE OF PICTURE February 1949 SOURCE OF PICTURE [REDACTED] 25X1C

CLASSIFICATION Conf/USO0 CAPTIONED BY Approved For Release 2000/04/25 : CIA-RDP78-05867A000100020025-0 VERIFIED BY

FORM NO. 60-53 SEP 1948 CAPTION REPORT

CIA (PHOTO) Approved For Release 2000/04/25 : CIA-RDP78-05867A000100020025-0		REF NO. <i>19014</i>	DATE <i>2/19/49</i>
AREA (AMS NO.) <i>5K</i>	COUNTRY <i>Iran</i>	PROVINCE	PLACE
GEOGRAPHIC COORDINATES		MAP REFERENCE	
TITLE			
<i>From road south of Yazd to Kerman, looking west. (Camel caravan in background)</i>			
DATE OF PICTURE <i>February 1949</i>	SOURCE OF PICTURE	<i>25X1C</i>	<i>45</i>
CLASSIFICATION <i>Conf / U.S. Sec</i>			
CAPTION Approved For Release 2000/04/25 : CIA-RDP78-05867A000100020025-0		VERIFIED BY	
FORM NO. SEP 1948 80-53		CAPTION REPORT	

Approved For Release 2000/04/25 : CIA-RDP78-05867A000100020025-0

CIA (PHOTO) ACCESSION NO. 19075 LOT NO. 171071 DATE 1/10/49

AREA (AMS NO.) 5K COUNTRY Iran PROVINCE Kerman PLACE Bam

GEOGRAPHIC COORDINATES 29 05 N 58 20 E MAP REFERENCE 055

TITLE

Date orchard in agricultural oasis.

25X1C

DATE OF PICTURE February 1949 SOURCE OF PICTURE [REDACTED]

CLASSIFICATION Conf/Used

CAPTIONED BY Approved For Release 2000/04/25 : CIA-RDP78-05867A000100020025-0

FORM NO. 60-53 SEP 1944 CAPTION REPORT

Approved For Release 2000/04/25 : CIA-RDP78-05867A000100020025-0

CIA PHOTO SESSION NO. 19016 LOT NO. 11/12/71 DATE 12/12/71

AREA (ANS NO.) 5K COUNTRY Iran PROVINCE Kerman PLACE Bam

GEOGRAPHIC COORDINATES MAP REFERENCE

TITLE

Ancient fort. Looking east.

DATE OF PICTURE February 1949 SOURCE OF PICTURE 25X1C

CLASSIFICATION Conf/ Add

CAPTIONED BY Approved For Release 2000/04/25 : CIA-RDP78-05867A000100020025-0 VERIFIED BY

FORM NO. 80-53 SEP 1948 CAPTION REPORT

Approved For Release 2000/04/25 : CIA-RDP78-05867A000100020025-0

CIA (PHOTO) ACCESSION NO. 9877 LOT NO. 871877 DATE 7/5/49

AREA (ANS NO.) 5K COUNTRY Iran PROVINCE Kerman PLACE Bem

GEOGRAPHIC COORDINATES . MAP REFERENCE

TITLE

View inside ancient fort. Looking west.

DATE OF PICTURE February 1949 SOURCE OF PICTURE 25X1C

CLASSIFICATION Conf/used

CAPTIONED BY Approved For Release 2000/04/25 : CIA-RDP78-05867A000100020025-0 VERIFIED BY

FORM NO. 60-53 SEP 1948 CAPTION REPORT

Approved For Release 2000/04/25 : CIA-RDP78-05867A000100020025-0

CIA PHOTO ACCESSION NO. 19078 LOT NO. 77187 DATE 12/25/49

AREA (AMS NO.) 5K COUNTRY Iran PROVINCE Herman PLACE Bam

GEOGRAPHIC COORDINATES MAP REFERENCE

TITLE

Gate entrance to old fort. Looking east.

25X1C

DATE OF PICTURE February 1949 [REDACTED] ?

CLASSIFICATION Conf / U.S.O.

CAPTIONED BY Approved For Release 2000/04/25 : CIA-RDP78-05867A000100020025-0

FORM NO. 80-53 SEP 1948 CAPTION REPORT

Approved For Release 2000/04/25 : CIA-RDP78-05867A000100020025-0

CIA PHOTO ACCESSION NO. 1 LOT NO. DATE

AREA (AMS NO.) 5K COUNTRY Iran PROVINCE Yazd PLACE Yazd

GEOGRAPHIC COORDINATES 31 51 N 54 22 E MAP REFERENCE 055

TITLE

Government building.

25X1C

DATE OF PICTURE February 1949 SOURCE OF PICTURE

CLASSIFICATION Conf / MIA

CAPTIONED BY Approved For Release 2000/04/25 : CIA-RDP78-05867A000100020025-0

FORM NO. 60-53 SEP 1948

CAPTION REPORT

Approved For Release 2000/04/25 : CIA-RDP78-05867A000100020025-0

CIA (PHOTO ACCESSION NO.)		LOT NO.		DATE	
AREA (AMS NO.)		COUNTRY	PROVINCE	PLACE	
5K		Iran	Yezd	Yezd	
GEOGRAPHIC COORDINATES			MAP REFERENCE		
TITLE					
Rig drilling for well water, immediately south of Yezd.					
25X1C					
DATE OF PICTURE		SOURCE OF PICTURE			
February 49		[REDACTED]			
CLASSIFICATION					
Conf / U.S.S.					
CAPTIONED BY			VERIFIED BY		
Approved For Release 2000/04/25 : CIA-RDP78-05867A000100020025-0			Approved For Release 2000/04/25 : CIA-RDP78-05867A000100020025-0		
FORM NO. 40-53 SEP 1948		CAPTION REPORT			

Approved For Release 2000/04/25 : CIA-RDP78-05867A000100020025-0

CIA (PHOTO ACCESSION NO.)		LOT NO.		DATE	
AREA (AMS NO.)		COUNTRY	PROVINCE	PLACE	
5K	Iran	Yezd	Yezd	Yezd	
GEOGRAPHIC COORDINATES			MAP REFERENCE		
TITLE					
Almond orchard near Yezd.					
25X1C					
DATE OF PICTURE		SOURCE OF PICTURE			
February 49		[REDACTED]			
CLASSIFICATION					
Conf/Secret					
CAPTIONED BY			VERIFIED BY		
[REDACTED]			[REDACTED]		
FORM NO. 5015 SEP 1948					
Approved For Release 2000/04/25 : CIA-RDP78-05867A000100020025-0					
CAPTION REPORT					

Approved For Release 2000/04/25 : CIA-RDP78-05867A000100020025-0

CIA PHOTO ACCESSION NO. 1		LOT NO.	DATE	
5K		Iran	Province	Place
GEOGRAPHIC COORDINATES		MAP REFERENCE		
37 18N 49 40 E		OSS		
TITLE				
Wastefully logged forest area 40 km. n.w. of Resht.				
DATE OF PICTURE		SOURCE OF PICTURE		
March 49		[Redacted]		
CLASSIFICATION				
Conf / M.D.S.				
CAPTIONED BY		VERIFIED BY		
Approved For Release 2000/04/25 : CIA-RDP78-05867A000100020025-0		Approved For Release 2000/04/25 : CIA-RDP78-05867A000100020025-0		
FORM NO. 60-53 SEP 1948				
CAPTION REPORT				

Approved For Release 2000/04/25 : CIA-RDP78-05867A000100020025-0

CIA (PHOTO) ACCESSION NO. 79023 LOT NO. 77777 DATE 18-5-58

AREA (AMS NO.) 5K COUNTRY Iran PROVINCE Gilan PLACE Rezb

GEOGRAPHIC COORDINATES MAP REFERENCE

TITLE 20 km n.w. of Rezb
Wastefully logged forest area showing tree trunk stripped of branches for charcoal purposes.

DATE OF PICTURE March 49 SOURCE OF PICTURE 25X1C

CLASSIFICATION Conf / U. S. S. R.

CAPTIONED BY VERIFIED BY

Approved For Release 2000/04/25 : CIA-RDP78-05867A000100020025-0

Approved For Release 2000/04/25 : CIA-RDP78-05867A000100020025-0

CIA (PHOTO) ACCESSION NO. 19024 LOT NO. H 1077 DATE 12/10/59

AREA (AMS NO.) 5K COUNTRY Iran PROVINCE Qilan PLACE Reht

GEOGRAPHIC COORDINATES: MAP REFERENCE:

TITLE

Mutilated forest after stripped for charcoal and grazing purposes, 40 km. n.w. of Reht.

DATE OF PICTURE March 49 SOURCE OF PICTURE 25X1C

CLASSIFICATION Conf/Used

CAPTIONED BY Approved For Release 2000/04/25 : CIA-RDP78-05867A000100020025-0 VERIFIED BY

FORM NO. 60-53 SEP 1948 CAPTION REPORT

Approved For Release 2000/04/25 : CIA-RDP78-05867A000100020025-0

CIA (PHOTO) 19825 101 NO. 171071 DATE 10/10/49

AREA (AMS NO.) 5K COUNTRY Iran PROVINCE Mazandaran PLACE Babul

GEOGRAPHIC COORDINATES 36 33 N 52 44 E MAP REFERENCE 055

TITLE

18-year-old stand of conifer trees, on
Shal's plantation:

25X1C

DATE OF PICTURE March 1949 SOURCE OF PICTURE [REDACTED] 15

CLASSIFICATION Conf/USOO

CAPTIONED BY Approved For Release 2000/04/25 : CIA-RDP78-05867A000100020025-0 VERIFIED BY

FORM NO. 80-53 SEP 1948 CAPTION REPORT

Approved For Release 2000/04/25 : CIA-RDP78-05867A000100020025-0

CIA PHOTO ACCESSION NO. 1 LOT NO. DATE

AREA (AMS NO.) 5K COUNTRY Iran PROVINCE — PLACE Shiraz

GEOGRAPHIC COORDINATES — MAP REFERENCE

TITLE

Cultivated poplar tree plantation

25X1C

DATE OF PICTURE March 1949 SOURCE OF PICTURE [REDACTED]

CLASSIFICATION Conf/USOD

CAPTIONED BY VERIFIED BY

Approved For Release 2000/04/25 : CIA-RDP78-05867A000100020025-0

FORM NO. 80-53 SEP 1948

CAPTION REPORT

Approved For Release 2000/04/25 : CIA-RDP78-05867A000100020025-0

CIA PHOTO REFERENCE NUMBER: 19028
LOT NO: H 10 21
DATE: September 1948

AREA (AWS NO.): 5K
COUNTRY: Iran
PROVINCE: —
PLACE: —

GEOGRAPHIC COORDINATES: _____
MAP REFERENCE: _____

TITLE

*Transporting young trees to market
from Gu-en.*

DATE OF PICTURE: March 49
SOURCE OF PICTURE: 25X1C
[REDACTED]

CLASSIFICATION: Conf/USO

CAPTIONED BY: Approved For Release 2000/04/25 : CIA-RDP78-05867A000100020025-0
VERIFIED BY: _____

Approved For Release 2000/04/25 : CIA-RDP78-05867A000100020025-0

CIA PHOTO ACCESSION NO. 1		LOT NO.		DATE	
5K		Iran		Hamadan	
AREA (AMS NO.)		COUNTRY		PROVINCE	
34 47 N 48 30 E		MAP REFERENCE		055	
GEOGRAPHIC COORDINATES		MAP REFERENCE		055	
TITLE					
Hand-sawed timber drying.					
25X1C					
DATE OF PICTURE		SOURCE			
March 49		[REDACTED]			
CLASSIFICATION					
Conf/USO					
CAPTIONED BY			VERIFIED BY		
Approved For Release 2000/04/25 : CIA-RDP78-05867A000100020025-0			Approved For Release 2000/04/25 : CIA-RDP78-05867A000100020025-0		
FORM NO. 60-53		SEP 1948			
CAPTION REPORT					

Approved For Release 2000/04/25 : CIA-RDP78-05867A000100020025-0

CIA (PHOTO ACCESSION NO.) <i>17017 59</i>		LOT NO.		STATE	
AREA (AMS NO.) <i>5K</i>		COUNTRY <i>Iran</i>		PROVINCE <i>Asterabad</i>	
GEOGRAPHIC COORDINATES		MAP REFERENCE		PLACE	
TITLE <i>Nomadic Turkmen village on Dasht-i-gorgan (gorgan plain).</i>					
DATE OF PICTURE <i>March 49</i>		SOURCE OF PICTURE <i>[REDACTED]</i>		<i>25X1C</i>	
CLASSIFICATION <i>Conf / U.S.S.R.</i>					
CAPTIONED BY			VERIFIED BY		
Approved For Release 2000/04/25 : CIA-RDP78-05867A000100020025-0					
FORM NO. SEP 1948 60-53		CAPTION REPORT			


Approved For Release 2000/04/25 : CIA-RDP78-05867A000100020025-0

CIA PHOTO ACCESSION NO. 1		LOT NO.	DATE
Approved For Release 2000/04/25 : CIA-RDP78-05867A000100020025-0			
AREA (AMS NO.)	COUNTRY	PROVINCE	PLACE
5K	Iran		
GEOGRAPHIC COORDINATES		MAP REFERENCE	
TITLE			
Typical Turkmen tribesman photo in front of a Turkmen yurt.			
25X1C			
DATE OF PICTURE			
March 49			
CLASSIFICATION			
Conf / 2000			
CAPTIONED BY	VERIFIED BY		
Approved For Release 2000/04/25 : CIA-RDP78-05867A000100020025-0			
FORM NO. 80-53 SEP 1948	CAPTION REPORT		

Approved For Release 2000/04/25 : CIA-RDP78-05867A000100020025-0

CIA PHOTO ACCESSION NO. 1		LOT NO.		DATE	
AREA (AMS NO.)		COUNTRY	PROVINCE	PLACE	
5K	Iran	Astarak			
GEOGRAPHIC COORDINATES			MAP REFERENCE		
TITLE					
European and U.S. farm machinery used for dry farming of wheat and barley on Gorgan plain.					
25X1C					
DATE OF PICTURE		SOURCE OF PICTURE			
March 49		[REDACTED]			
CLASSIFICATION					
Conf / U.S.					
CAPTIONED BY			VERIFIED BY		
Approved For Release 2000/04/25 : CIA-RDP78-05867A000100020025-0			Approved For Release 2000/04/25 : CIA-RDP78-05867A000100020025-0		
FORM NO. 80-53 SEP 1948		CAPTION REPORT			


Approved For Release 2000/04/25 : CIA-RDP78-05867A000100020025-0

CIA PHOTO ACCESSION NO. 1	LOT NO.	DATE	
Approved For Release 2000/04/25 : CIA-RDP78-05867A000100020025-0			
AREA (AMS NO.)	COUNTRY	PROVINCE	PLACE
5K	<i>Iran</i>	<i>Astehabad</i>	
GEOGRAPHIC COORDINATES		MAP REFERENCE	
TITLE			
<i>Typical Turkmen shepherd on Gorgan plain. (Gorgan)</i>			
25X1C			
DATE OF PICTURE	SOURCE OF PICTURE		
<i>March 49</i>			
CLASSIFICATION			
<i>Conf/USIA</i>			
CAPTIONED BY		VERIFIED BY	
Approved For Release 2000/04/25 : CIA-RDP78-05867A000100020025-0			
FORM NO. 80-53 SEP 1948	CAPTION REPORT		

Approved For Release 2000/04/25 : CIA-RDP78-05867A000100020025-0

CIP PHOTO ACCESSION NO. 1 7958		LOT NO. 7978	DATE 2000/04/25	CIA-RDP78-05867A000100020025-0	
AREA (AWS NO.) 5K	COUNTRY Iran	PROVINCE Khuzestan	PLACE Gurbad		
GEOGRAPHIC COORDINATES			MAP REFERENCE		
TITLE Road of young trees being transported through Gurbad.					
DATE OF PICTURE March 49		SOURCE OF PICTURE 25X1C			
CLASSIFICATION Conf / U.S. only					
CAPTIONED BY Approved For Release 2000/04/25 : CIA-RDP78-05867A000100020025-0			VERIFIED BY		
FORM NO. 60-53 SEP 1948		CAPTION REPORT			

Approved For Release 2000/04/25 : CIA-RDP78-05867A000100020025-0

CIA PHOTO ACCESSION NO. 1 <i>17035-38</i>		LOT NO. <i>74 7877</i>	DATE <i>September 67</i>
AREA TAMS NO. 1 <i>5K</i>	COUNTRY <i>Iran</i>	PROVINCE <i>Hamadan</i>	PLACE <i>Hamadan</i>
GEOGRAPHIC COORDINATES <i>34 47 N 48 32 E</i>		MAP REFERENCE	
TITLE <i>Flooded land area after water evaporation, just south of Hamadan, looking south.</i>			
DATE OF PICTURE <i>April 49</i>	SOURCE OF PICTURE <i>25X1C</i> 		
CLASSIFICATION <i>Conf/USOC</i>			
CAPTIONED BY <i>Approved For Release 2000/04/25</i>		VERIFIED BY <i>CIA-RDP78-05867A000100020025-0</i>	
FORM NO. 80-53 SEP 1948		CAPTION REPORT	

Approved For Release 2000/04/25 : CIA-RDP78-05867A000100020025-0

CIA PHOTO ACCESSION NO. 1	LOT NO.	DATE
---------------------------	---------	------

AREA (AWS NO.)	COUNTRY	PROVINCE	PLACE
5K	Iran	Hermanshah	-

GEOGRAPHIC COORDINATES	MAP REFERENCE
31-47 N 48-32 E	

TITLE

Remnants of high precipitation on over-grazed land west of Shahrabad, on road to Gahr-i-Shirin.

DATE OF PICTURE	SUBJECT OF PICTURE
April 49	[REDACTED]

CLASSIFICATION

Conf / U.S.S.R

CAPTIONED BY	VERIFIED BY
Approved For Release 2000/04/25 : CIA-RDP78-05867A000100020025-0	

CIA I PHOTO		ACCESSION NO. 1	LOT NO.	DATE
52		Approved For Release 2000/04/25 : CIA-RDP78-05867A000100020025-0		
AREA (AMS NO. 1)	COUNTRY	PROVINCE	PLACE	
52	Iran	Hamadan	Hamadan	
GEOGRAPHIC COORDINATES		MAP REFERENCE		
TITLE				
Mohammedan cemetery .				
(looking south)				
25X1C				
DATE OF PICTURE		[REDACTED]		
April 49		[REDACTED]		
CLASSIFICATION				
Conf / M-101				
CAPTIONED BY		VERIFIED BY		
Approved For Release 2000/04/25		CIA-RDP78-05867A000100020025-0		
FORM NO. 60-53 SEP 1948		CAPTION REPORT		

Approved For Release 2000/04/25 : CIA-RDP78-05867A000100020025-0

CIA PHOTO ACCESSION NO. 1 47059		LOT NO. 47059	DATE 4/18/49	
AREA (AMS NO.) 5K	COUNTRY Iran	PROVINCE Hamadan	PLACE Hamadan	
GEOGRAPHIC COORDINATES		MAP REFERENCE		
TITLE Mud village site southwest of Hamadan, looking south.				
DATE OF PICTURE April 49		SOURCE OF PICTURE 25X1C		
CLASSIFICATION Conf / 21000				
CAPTIONED BY Approved For Release 2000/04/25		VERIFIED BY CIA-RDP78-05867A000100020025-0		
FORM NO. 60-53 SEP 1948		CAPTION REPORT		

Approved For Release 2000/04/25 : CIA-RDP78-05867A000100020025-0

CIA (PHOTO ACCESSION NO.) LOT NO. DATE

AREA (AMS NO.) 5K COUNTRY Iran PROVINCE Hamadan PLACE Hamadan.

GEOGRAPHIC COORDINATES MAP REFERENCE

TITLE

Present with oil and flow team, south of Hamadan.

25X1C

DATE OF PICTURE April '49 SOURCE OF PICTURE [REDACTED]

CLASSIFICATION Conf/Uncl

CAPTIONED BY VERIFIED BY

Approved For Release 2000/04/25 : CIA-RDP78-05867A000100020025-0

FORM NO. 60-53 SEP 1946

CAPTION REPORT

Approved For Release 2000/04/25 : CIA-RDP78-05867A000100020025-0

CIA (PHOTO ACCESSION NO.) LOT NO. STATE

AREA (AMS NO.) 5K COUNTRY Iran PROVINCE Kermanshah PLACE Gar-i-shirin

GEOGRAPHIC COORDINATES 34 10 N 45 55 E MAP REFERENCE

TITLE

Irrigation canal which is being rejuvenated at gar-i-shirin. Looking east.

DATE OF PICTURE April '49 SOURCE OF PICTURE 25X1C

CLASSIFICATION Conf/Rel/Sec

CAPTIONED BY VERIFIED BY

Approved For Release 2000/04/25 : CIA-RDP78-05867A000100020025-0

FORM NO. 60-55 SEP 1948 CAPTION REPORT

CIA (PHOTO ACCESSION NO.)		LOT NO.	DATE
Approved For Release 2000/04/25 : CIA-RDP78-05867A000100020025-0			
AREA (AMS NO.)	COUNTRY	PROVINCE	PLACE
5K	Iran	Kermanshah	Gasr-i-shirin
GEOGRAPHIC COORDINATES		MAP REFERENCE	
34 10 N 45 55 E		Philips	
TITLE			
Palm trees growing in governor's yard at Gasr-i-shirin.			
DATE OF PICTURE		SOURCE OF PICTURE	
April '49		25X1C	
CLASSIFICATION			
Conf / 2800			
CAPTIONED BY		VERIFIED BY	
Approved For Release 2000/04/25 : CIA-RDP78-05867A000100020025-0			
FORM NO. 60-53 SEP 1948		CAPTION REPORT	

CIA (PHOTO ACCESSION NO.) 190429		LOT NO.	DATE 2000/04/25
Approved For Release 2000/04/25 : CIA-RDP78-05867A000100020025-0			
AREA (AMS NO.)	COUNTRY Iran	PROVINCE Kermanshah	PLACE
GEOGRAPHIC COORDINATES		MAP REFERENCE	
TITLE Grazing land south of qasr-i-shirin on road to qasr-i-shirin ^{Gilan} , showing first signs of overgrazing. Looking north.			
DATE OF PICTURE April 49		SOURCE OF PICTURE 25X1C	
CLASSIFICATION Conf/ UDC			
CAPTIONED BY		VERIFIED BY	
Approved For Release 2000/04/25 : CIA-RDP78-05867A000100020025-0			
FORM NO. 60-53 SEP 1948		CAPTION REPORT	

Approved For Release 2000/04/25 : CIA-RDP78-05867A000100020025-0

CIA PHOTO ACCESSION NO. 19048-46

LOT NO.

DATE

AREA (AWS NO.)

COUNTRY

PROVINCE

PLACE

GEOGRAPHIC COORDINATES

MAP REFERENCE

TITLE

Nomadic Kurd village ²⁰ 30 km. east of
Gulistan, Gilan.

25X1C

DATE OF PICTURE

April 49

SOURCE OF PICTURE

[REDACTED]

CLASSIFICATION

Conf/ U.S.S.R

CAPTIONED BY

Approved For Release 2000/04/25 : CIA-RDP78-05867A000100020025-0

VERIFIED BY

FORM NO. 60-53
SEP 1948

CAPTION REPORT

Approved For Release 2000/04/25 : CIA-RDP78-05867A000100020025-0

CIA PHOTO ACCESSION NO. 1	LOT NO.	DATE	
AREA (AMS NO. 7)	COUNTRY	PROVINCE	PLACE
5K	Iran	Tehran	Amarbad
GEOGRAPHIC COORDINATES		MAP REFERENCE	
TITLE			
Sugar factory on ^{Varamin} Varamin plains. at Looking east.			
25X1C			
DATE OF PICTURE	SOURCE OF PICTURE		
May 49	[REDACTED]		
CLASSIFICATION	[REDACTED]		
CAPTIONED BY	VERIFIED BY		
Approved For Release 2000/04/25 : CIA-RDP78-05867A000100020025-0			
FORM NO. 80-53 SEP 1948	CAPTION REPORT		

Approved For Release 2000/04/25 : CIA-RDP78-05867A000100020025-0

CIA (PHOTO ACCESSION NO.)		LOT NO.	DATE	
5K		Iran	Chaharmahal	Amarbad
GEOGRAPHIC COORDINATES		MAP REFERENCE		
TITLE				
Primitive hand method of making irrigation dikes by hand, near Amarbad.				
DATE OF PICTURE	SOURCE OF PICTURE			
May 49	[REDACTED]			
CLASSIFICATION				
C. mf / 2 / 100				
CAPTIONED BY		VERIFIED BY		
Approved For Release 2000/04/25 : CIA-RDP78-05867A000100020025-0		Approved For Release 2000/04/25 : CIA-RDP78-05867A000100020025-0		
FORM NO. 80-53 SEP 1948	CAPTION REPORT			

Approved For Release 2000/04/25 : CIA-RDP78-05867A000100020025-0

CIA PHOTO ACCESSION NO. 1		LOT NO.	DATE	
AREA (AMS NO.)		COUNTRY	PROVINCE	PLACE
5X		Iran		
GEOGRAPHIC COORDINATES		MAP REFERENCE		
TITLE				
Usual type of farming should used in Iran.				
DATE OF PICTURE		SOURCE OF PICTURE		
May 49		25X1C		
CLASSIFICATION				
CAPTIONED BY		VERIFIED BY		
Comp 12 L 00				
Approved For Release 2000/04/25 : CIA-RDP78-05867A000100020025-0				
FORM NO. 60-53 SEP 1948				
CAPTION REPORT				

Approved For Release 2000/04/25 : CIA-RDP78-05867A000100020025-0

CIA I PHOTO ACCESSION NO. 1	LOT NO.	DATE	
Approved For Release 2000/04/25 : CIA-RDP78-05867A000100020025-0			
AREA (AMS NO.)	COUNTRY	PROVINCE	PLACE
5K	Iran		
GEOGRAPHIC COORDINATES		MAP REFERENCE	
TITLE			
<i>usual type of plow used in Iran.</i>			
DATE OF PICTURE		SOURCE OF PICTURE	
<i>May 49</i>		25X1C	
CLASSIFICATION			
<i>Conf / U.S.O.</i>			
CAPTIONED BY		VERIFIED BY	
Approved For Release 2000/04/25 : CIA-RDP78-05867A000100020025-0			
FORM NO. SEP 1948 80-53	CAPTION REPORT		

Approved For Release 2000/04/25 : CIA-RDP78-05867A000100020025-0

CIA PHOTO ACCESSION NO. 1		LOT NO.	DATE
5K		Iran	Amarbad
GEOGRAPHIC COORDINATES		MAP REFERENCE	
TITLE			
Livestock manure being dried in cake form for fuel purposes.			
DATE OF PICTURE		SOURCE OF PICTURE	
May 49		25X1C	
CLASSIFICATION			
Conf / 21100			
CAPTIONED BY		VERIFIED BY	
Approved For Release 2000/04/25 : CIA-RDP78-05867A000100020025-0		CAPTION REPORT	
FORM NO. 60-53 SEP 1948			

Note: Classification of this report reduced to Restricted Access NIS 3000
All 3 x 5 cards OK.

Approved For Release 2000/04/25 : CIA-RDP78-05867A000100020025-0

CIA PHOTO ACCESSION NO. 19252 LOT NO. DATE

AREA (AMS NO.) 5K COUNTRY Iran PROVINCE Kerman PLACE Kerman

GEOGRAPHIC COORDINATES 30 17 N 57 06 E MAP REFERENCE

TITLE

Sand drifting over farm lands near Kerman.

25X1C

DATE OF PICTURE February 49 SOURCE OF PICTURE

CLASSIFICATION

CAPTIONED BY Conf/11200 VERIFIED BY

FORM NO. 60-53 Approved For Release 2000/04/25 : CIA-RDP78-05867A000100020025-0

CAPTION REPORT

Approved For Release 2000/04/25 : CIA-RDP78-05867A000100020025-0

CIA IPHOTO ACCESSION NO.	LOT NO.	DATE	
AREA (AMS NO.)	COUNTRY	PROVINCE	PLACE
5K	Iran	Kerman	Kerman
GEOGRAPHIC COORDINATES		MAP REFERENCE	
TITLE			
Wool being dried in sun for rug manufacturing.			
DATE OF PICTURE	SOURCE OF PICTURE		
February 49	[REDACTED]		25X1C
CLASSIFICATION			
CAPTIONED BY		VERIFIED BY	
Conf / 11/10			
Approved For Release 2000/04/25 : CIA-RDP78-05867A000100020025-0			
FORM NO. 60-53 SEP 1948			
CAPTION REPORT			

Approved For Release 2000/04/25 : CIA-RDP78-05867A000100020025-0

CIA PHOTO ACCESSION NO. 1984 LOT NO. 117072 DATE 27 SEP 49

AREA (AMS NO.) 33M COUNTRY NETHERLANDS PROVINCE PLACE

GEOGRAPHIC COORDINATES MAP REFERENCE

TITLE

Water-grocer brings food to Clinic - River

25X1C

DATE OF PICTURE 2 27 Sept 1949

CLASSIFICATION ~~Secret~~ Conf.

CAPTIONED BY Approved 000704/25 VERIFIED BY 000704/25 : CIA-RDP78-05867A000100020025-0

FORM NO. 80-53 SEP 1948 CAPTION REPORT

Approved For Release 2000/04/25 : CIA-RDP78-05867A000100020025-0

CIA PHOTO ACCESSION NO. 1		LOT NO.	
AREA (AMS NO. 1)		COUNTRY	PROVINCE
1133M		Netherlands	NOORD-BRABANT
GEOGRAPHIC COORDINATES		PLACE	
51.48 N 4.48 E		MERWEDE	
TITLE		MAP REFERENCE	
HARBOR		GAZ. TO MAPS OF FR., BELG. & HOL.	
DATE OF PICTURE		SU	
Prior to 1949		[REDACTED]	
CLASSIFICATION		[REDACTED]	
CAPTIONED BY		[REDACTED]	
FORM NO. 60.5		VERIFIED BY	
SEP 1948		25X1A	
Caption Report			

25X1C

Approved For Release 2000/04/25 : CIA-RDP78-05867A000100020025-0

CAPTION REPORT

CIA PHOTO-ACCESSION NO. 18957		LOT NO.	DATE
Approved For Release 2000/04/25 : CIA-RDP78-05867A000100020025-0			
AREA (AMS NO.)	COUNTRY	PROVINCE	PLACE
633M	Holland	ZUID HOLLAND	NAALDWIJK
GEOGRAPHIC COORDINATES		MAP REFERENCE	
52.00N 4.15E ✓		Bottelomew	
TITLE			
<i>Hot house with grapes near Naaldwijk</i>			
			25X1C
DATE OF PICTURE	[REDACTED]		
1947			
CLASSIFICATION	[REDACTED]		
CAPTIONED BY	[REDACTED]		
FORM NO. 80-34	25X1A	VERIFIED BY	Approved
SEP 1948	Approved For Release 2000/04/25 : CIA-RDP78-05867A000100020025-0		

CAPTION REPORT

Approved For Release 2000/04/25 : CIA-RDP78-05867A000100020025-0

CIA PHOTO ACCESSION NO. 18058		LOT NO.	DATE 27 Sep 49
AREA TAMS NO. 933M	COUNTRY Netherlands	PROVINCE ZEELAND	PLACE EL MIDDREBURG
GEOGRAPHIC COORDINATES 51.29 N 3.36 E		MAP REFERENCE Tennes Gap	
TITLE			
<u>Market - place.</u>			
<u>(Rebuilding Walcheren Is.)</u>			
DATE OF PICTURE	SOURCE OF PICTURE		
Paris to 1949	(Time) LIFE T 557 (21) 10750		
CLASSIFICATION <u>Rest. Conf.</u>			
CAPTIONED BY		25X1A	VERIFIED BY
Approved		se 2000/04/25 : CIA-RDP78-05867A000100020025-0	
FORM NO. 60-53 SEP 1948			
CAPTION REPORT			

Approved For Release 2000/04/25 : CIA-RDP78-05867A000100020025-0

CIA-IPHO TO ACCESSTION NO. 1 LOT NO. DATE

AREA (AMS NO. II) COUNTRY PROVINCE PLACE

2933M Netherlands ZEELAND EL MIDDESBURG

GEOGRAPHIC COORDINATES MAP REFERENCE

51.29 N 3.36 E Tenis Gaa

TITLE

Market place

(Rebuilding Waalcheren Is.)

25X1C

DATE OF PICTURE SOURCE

Prior to 1949

CLASSIFICATION

Secret

CAPTIONED BY VERIFIED BY

Approved For Release 2000/04/25 : CIA-RDP78-05867A000100020025-0

FORM NO. 80.35 SEP 1948

CAPTION REPORT

Approved For Release 2000/04/25 : CIA-RDP78-05867A000100020025-0

CIA PHOTO ACCESSION NO. 1 LOT NO. DATE

AREA (AMS NO.) 933M COUNTRY Netherlands PROVINCE ZEELAND PLACE MIDDELBURG

GEOGRAPHIC COORDINATES 51.29N 3.36E MAP REFERENCE Thomas Quay

TITLE

Marked place.

(Rebuilding wallmen Is.)

25X1C

DATE OF PICTURE Pair to 1949 SO [REDACTED]

CLASSIFICATION [REDACTED]

CAPTIONED BY Approved [REDACTED] 25X1A 2000/04/25 VERIFIED BY CIA-RDP78-05867A000100020025-0

FORM NO. 80-93 SEP 1948 CAPTION REPORT

REGISTRATION NO. 1	19061	LOT NO.	A-1077a	DATE	27 Sep 49
AREA (AMS NO.)		COUNTRY	ZEELAND	PROVINCE	
Approved For Release 2000/04/25 : CIA-RDP78-05867A000100020025-0			A000100020025-0		
GEOGRAPHIC COORDINATES		MAP REFERENCE			
TITLE					
<p><i>(Children play with) Cottas tank on Watchmen Is.</i></p> <p><i>Rebinding (Europe Is.) 1906</i></p>					
DATE OF PICTURE		25X1C			
Prior to 1949		[REDACTED]			
CLASSIFICATION					
[REDACTED]					
CAPTIONED BY		25X1A		VERIFIED BY	
[REDACTED]		[REDACTED]		[REDACTED]	
FORM NO. 60-53 SEP 1948					
Approved For Release 2000/04/25 : CIA-RDP78-05867A000100020025-0					

STANDARD ACCESSION NO. 1 19063	LOT NO. <i>Canby</i>	DATE
AREA TAMS NO. 1 Approved For Release 2000/04/25	COUNTRY ZEELAND	REF ID: A000100020025-0
GEOGRAPHIC COORDINATES 51.32N 3.28E	MAP REFERENCE WEST KAPELLE	
TITLE <i>Post war rehabilitation of</i>		
<i>19064</i>		
DATE OF PICTURE <i>Prior to 1949</i>		
CLASSIFICATION <i>Red Conf.</i>		
CAPTIONED BY	25X1A	VERIFIED BY
FORM NO. 60-53 SEP 1948	Approved For Release 2000/04/25	

ACCESSION NO. 1	19065	LOT NO.	A-1077a	DATE	
AREA IAMS NO. 1		COUNTRY	Denmark	328049	00020025-0
Approved For Release 2000/04/25 : CIA-RDP78-05867A000100020025-0					
GEOGRAPHIC COORDINATES	51.32N 3.78E	MAP REFERENCE	SEELAND	WEST KAPELLE	
TITLE	OSS file				
Post war rehabilitation					
25X1C					
DATE OF PICTURE		SO	[REDACTED]		
	Prior to 1949				
CLASSIFICATION	[REDACTED]				
CAPTIONED BY	[REDACTED]				
FORM NO. 80-53 SEP 1948	25X1A	VERIFIED BY			
Approved For Release 2000/04/25 : CIA-RDP78-05867A000100020025-0					

Approved For Release 2000/04/25 : CIA-RDP78-05867A000100020025-0

CIA PHOTO ACCESSION NO. 1 LOT NO. DATE

AREA (AMS) 533M COUNTRY Netherlands PROVINCE Noord HOLLAND PLACE BEEMSTER (POLDER)

GEOGRAPHIC COORDINATES 52.33N 4.55E MAP REFERENCE

TITLE

(Cows grazing) (Farm scene in Beemster - Polder area)

25X1C

DATE OF PICTURE Prior to 1949

CLASSIFICATION *Ref Conf*

CAPTIONED BY 25X1A

VERIFIED BY Approved base 2000/04/25 : CIA-RDP78-05867A000100020025-0

CAPTION REPORT

Approved For Release 2000/04/25 : CIA-RDP78-05867A000100020025-0

CIA PHOTO ACCESSION NO. 1 LOT NO. DATE

AREA (ANS) *533M* COUNTRY *Netherlands* PROVINCE *Noord Holland* PLACE *HOORN*

GEOGRAPHIC COORDINATES *52.39N 5.04E* MAP REFERENCE *Tennis Gys*

TITLE *Eel-fieberman repairing ^S cables lines.*

25X1C

DATE OF PICTURE *Prior to 1949* SO [REDACTED]

CLASSIFICATION *Secret*

CAPTIONED BY [REDACTED] 25X1A VERIFIED BY

FORM NO. *Approved For Release 2000/04/25 : CIA-RDP78-05867A000100020025-0*

SEP 1948 60-53 CAPTION REPORT

Approved For Release 2000/04/25 : CIA-RDP78-05867A000100020025-0

CIA PHOTO ACCESSION NO. 19068		LOT NO.	DATE 27 Sep 49	
AREA IAMS NO. 533M	COUNTRY Netherlands	PROVINCE Noord Holland	PLACE Hoorn	
GEOGRAPHIC COORDINATES 52.39N 5.04E		MAP REFERENCE Lewis Jay		
TITLE <i>Waterfront of fishing harbor</i>				
25X1C				
DATE OF PICTURE Prior to 1949	SOURCE [REDACTED]			
CLASSIFICATION <i>Rest. Conf.</i>				
CAPTIONED BY [REDACTED]	25X1A	VERIFIED BY		
FORM NO. 60-55 Approved For Release 2000/04/25 : CIA-RDP78-05867A000100020025-0				
CAPTION REPORT				

CIA IPHOTO ACCESSION NO. 1		LOT NO.	DATE
Approved For Release 2000/04/25 : CIA-RDP78-05867A000100020025-0			
AREA TAMS NO. 1	COUNTRY	PROVINCE	PLACE
1133M	Netherlands	NOORD HOLLAND	BEEMSTER (BOLDER)
GEOGRAPHIC COORDINATES		MAP REFERENCE	
52.33N 4.55E		Linnies Gz.	
TITLE			
(Cows grazing) (Farm in Beemster - Bolder area)			
25X1C			
DATE OF PICTURE	[REDACTED]		
CLASSIFICATION	[REDACTED]		
CAPTIONED BY	25X1A	VERIFIED BY	[REDACTED]
Approved For Release 2000/04/25 : CIA-RDP78-05867A000100020025-0			
FORM NO. 60-53 SEP 1948	CAPTION REPORT		

CIA PHOTO ACQUISITION NO. 19071 DATE 19/04/25 - CIA-RDP78-05867A000100020025-0

AREA (AMS NO.) 533M COUNTRY Netherlands PROVINCE Noord Holland PLACE WIERINGERMEER (POLDER)

GEOGRAPHIC COORDINATES 52.55N 5.00E ✓ MAP REFERENCE Tenise Gtz.

TITLE Rebuilt barn (in Wieringermeer-Polder area.)

25X1C

DATE OF PICTURE 1949

CLASSIFICATION Restricted

CAPTIONED BY Approved 00070425 : CIA-RDP78-05867A000100020025-0

FORM NO. 89-83 CAPTION REPORT

Approved For Release 2000/04/25 : CIA-RDP78-05867A000100020025-0

LOT NO. 19072
AREA TAMS NO. 1 1133M
COUNTRY Netherlands
PROVINCE Noord Holland
PLACE WIERINGERMEER-
(POEDER)
GEOGRAPHIC COORDINATES 52.33 N 4.55 E
MAP REFERENCE T.1111

TITLE
Rebuild barn in Wieringermeer - Poeder area
U.C. (under construction)

25X1C

DATE OF PICTURE Prior to 1949
SO [REDACTED]

CLASSIFICATION *Secret Conf.*
CAPTIONED BY Approved For Release 2000/04/25 : CIA-RDP78-05867A000100020025-0
VERIFIED BY
FORM NO. 80-53
SEP 1948
25X1A
CATION REPORT

Approved For Release 2000/04/25 : CIA-RDP78-05867A000100020025-0

19073 AREA LAWS NO. 1 533M COUNTRY Netherlands PROVINCE Noord Holland

GEOGRAPHIC COORDINATES (52.27N 4.45E) MAP REFERENCE Tinnis 903

TITLE Ships in North Sea Canal

25X1C

DATE OF PICTURE Puerto 1949

CLASSIFICATION 25X1A

CAPTIONED BY Approved 00/04/25 : CIA-RDP78-05867A000100020025-0

Approved For Release 2000/04/25 : CIA-RDP78-05867A000100020025-0

CIA (PHOTO ACQUISITION) AREA (AMS NO.) 19074

COUNTRY Netherlands PROVINCE Noord Holland PLACE North Sea Canal

GEOGRAPHIC COORDINATES (52.27N 4.45E) MAP REFERENCE T. 1001

TITLE

Ships in North Sea Canal

25X1C

DATE OF PICTURE Prior to 1909

CLASSIFICATION ~~Conf.~~

CAPTIONED Approved For Release 2000/04/25 : CIA-RDP78-05867A000100020025-0

FORM NO. 80-53 SEP 1948

CAPTION REPORT

Approved For Release 2000/04/25 : CIA-RDP78-05867A000100020025-0

AREA LAWS NO. 1 <i>233 M</i>	COUNTRY <i>Netherlands</i>	PROVINCE <i>FRIESLAND</i>	PLACE <i>SNEEKER MEER</i>
GEOGRAPHIC COORDINATES <i>53.03N 5.45E</i>		MAP REFERENCE <i>Tinus</i>	

TITLE
(Sailing on) Lake scene

25X1C

DATE OF PICTURE <i>Nov 6 1949</i>	SOURCE 
--------------------------------------	--

CLASSIFICATION <i>Res Conf.</i>	CAPTIONED <i>Approved</i>	VERIFIED BY <i>2000/04/25</i>
------------------------------------	------------------------------	----------------------------------

CIA (PHOTO ACQUISITION NO. 19076) Approved For Release 2000/04/25 : CIA-RDP78-05867A000100020025-0

AREA (AMS NO.) 3350M COUNTRY GREECE PROVINCE FTHIOTIS PLACE LAMIA (NR)

GEOGRAPHIC COORDINATES 38 55N 22 26E MAP REFERENCE WAG 343

TITLE

RECONSTRUCTED GORGOPOTAMOS VIADUCT.

DATE OF PICTURE PROB. 1949 [REDACTED] 25X1C

CLASSIFICATION S

CAPTIONED BY Approved For Release 2000/04/25 : CIA-RDP78-05867A000100020025-0

FORM NO. 60-53 SEP 1948 CAPTION REPORT

Approved For Release 2000/04/25 : CIA-RDP78-05867A000100020025-0

CIA (PHOTO ACCESSION NO.) LOT NO. DATE

AREA (AMS NO.) COUNTRY PROVINCE PLACE
233M Netherlands FRIESLAND SNECKER MEER

GEOGRAPHIC COORDINATES MAP REFERENCE
5310'3N 5145E Tins Gz

TITLE

(Sailing on) Lake scene.

25X1C

DATE OF PICTURE SUBJECT

June 6 1949



CLASSIFICATION

Red Conf.

CAPTIONED BY VERIFIED BY
Approved For Release 2000/04/25 : CIA-RDP78-05867A000100020025-0

FORM NO. 80-53 SEP 1948 CAPTION REPORT

Approved For Release 2000/04/25 : CIA-RDP78-05867A000100020025-0

CIA (PHOTO ACCESSION NO.) LOT NO. DATE

AREA (AMS NO.) COUNTRY PROVINCE PLACE
433M Netherlands QUERHUSEL NIVVERDAL

GEOGRAPHIC COORDINATES MAP REFERENCE
52.23N 6.28E Bartholomeus

TITLE

(Overall view of town. Factory in bg)

25X10

DATE OF PICTURE SOURCE
Dec. 1948

CLASSIFICATION
RESTRICTED

CAPTIONED BY VERIFIED BY
Approved [redacted] 2000/04/25 : CIA-RDP78-05867A000100020025-0

FORM NO. 80-53 SEP 1948 CAPTION REPORT

Approved For Release 2000/04/25 : CIA-RDP78-05867A000100020025-0

CIA (PHOTO ACCESSION NO.) LOT NO. DATE

AREA (AMS NO.) COUNTRY PROVINCE PLACE
433M Netherlands OVERIJSEL NIJVERDAL

GEOGRAPHIC COORDINATES MAP REFERENCE
52.23N 6.28E Bultbolomen

TITLE

*Farm house, formerly secret chance of illegal
net which migrated to U.S.*

(Marshall Plan)

25X1C

DATE OF PICTURE
Dec 1948

CLASSIFICATION
Red Conf.

CAPTIONED BY VERIFIED BY
Approved For Release 2000/04/25 : CIA-RDP78-05867A000100020025-0

FORM NO. 60-53 SEP 1948 CAPTION REPORT

Approved For Release 2000/04/25 : CIA-RDP78-05867A000100020025-0

CIA PHOTO ACCESSION NO. 1 LOT NO. DATE

AREA (AMS NO.) COUNTRY PROVINCE PLACE
433M Netherlands OVERIJSEL NIJKERDAL

GEOGRAPHIC COORDINATES MAP REFERENCE:
52.23 N 6.28 E Buitenzorg

TITLE

Baker (with delivery cont.) More than half of bread is made from Marshall Plan wheat.

25X1C

DATE OF PICTURE SO
Dec. 1948

CLASSIFICATION
Conf.

CAPTIONED BY VERIFIED BY
Appr. [redacted] 25X1A

FORM NO. 60-53 SEP 1948 CAPTION REPORT

Approved For Release 2000/04/25 : CIA-RDP78-05867A000100020025-0

Approved For Release 2000/04/25 : CIA-RDP78-05867A000100020025-0

CIA (PHOTO ACCESSION NO.)		LOT NO.	DATE
433M		Netherlands	21 Sep 49
AREA (AMS NO.)	COUNTRY	PROVINCE	PLACE
		OVERINSEL	NIVVERDAL
GEOGRAPHIC COORDINATES		MAP REFERENCE	
52.23N 6.28E		Butterbeem	
TITLE			
Digging post.			
DATE OF PICTURE		SOURCE	
Dec 1948		[REDACTED]	25X1C
CLASSIFICATION			
[REDACTED]			
CAPTIONED BY		25X1A	VERIFIED BY
[REDACTED]			
FORM NO. 60-55 SEP 1948			
Approved For Release 2000/04/25 : CIA-RDP78-05867A000100020025-0			
CAPTION REPORT			

CIA IPHOTO ACCESSION NO. 1		LOT NO.	DATE
Approved For Release 2000/04/25 : CIA-RDP78-05867A000100020025-0			
AREA (AMS NO.)	COUNTRY	PROVINCE	PLAQUE
493M	Netherlands	OVERIJSEL	NIVVERDAL
GEOGRAPHIC COORDINATES		MAP REFERENCE	
52.23N 6.28E		Bartholomeus	
TITLE			
(Local Sluismaker)			
DATE OF PICTURE		SOU	25X1C
Dec. 1948		[REDACTED]	25X1C
CLASSIFICATION			
[REDACTED]			
CAPTIONED BY		25X1A	VERIFIED BY
[REDACTED]		25X1A	[REDACTED]
Approved For Release 2000/04/25 : CIA-RDP78-05867A000100020025-0			
FORM NO. 60-53 SEP 1948			
CAPTION REPORT			

Approved For Release 2000/04/25 : CIA-RDP78-05867A000100020025-0

CIA PHOTO ACCESSION NO. 1		LOT NO.	
Approved For Release 2000/04/25 : CIA-RDP78-05867A000100020025-0			
AREA (AMS NO.)	COUNTRY	PROVINCE	PLACE
433M	Netherlands	OVERIJSEL	NINVERDAL
GEOGRAPHIC COORDINATES		MAP REFERENCE	
52.23N 6.28E		Dordbolen	
TITLE			
Spinning wheel (— a traditional ^{wedding} gift to ^{brides} grooms)			
(Marshall Plan)			
DATE OF PICTURE			25X1C
Dec. 1948			
CLASSIFICATION	Red Seal.		
CAPTIONED BY	25X1A	VERIFIED BY	
A	Release 2000/04/25 : CIA-RDP78-05867A000100020025-0		
FORM NO. 60-53 SEP 1948	CAPTION REPORT		

Approved For Release 2000/04/25 : CIA-RDP78-05867A000100020025-0

CIA (PHOTO ACCESSION NO.)		LOT NO.		DATE	
AREA (AMS NO.)		COUNTRY	PROVINCE	PLACE	
GEOGRAPHIC COORDINATES		MAP REFERENCE			
TITLE					
<p>Channel <u>75 feet deep</u></p> <p>Silt-covered land, criss-crossed by ^{15 feet} deep channels ^{through} ² ^{level} (which pollute the land until it can be filled in again) which remain after closing of dikes. (over)</p>					
DATE OF PICTURE		25X1C			
CLASSIFICATION		25X1A			
CAPTIONED BY		VERIFIED BY			
FORM NO. 80-53 SEP 1948		base 2000/04/25 : CIA-RDP78-05867A000100020025-0			
CAPTION REPORT					