

GEOGRAPHIC COORDINATES

Yugoslavia

SOURCE

PLACE

Approved For Release 2000/04/25 : CIA-RDP78-05867A000100020028-7

TITLE

Infantry down maneuvers


25X1C

DATE OF PICTURE

1949

SOURCE OF PICTURE

Life



10

CLASSIFICATION

CAPTIONED BY

Rent Corp.

FORM NO. SEP 1948 80

25X1A

VERIFIED BY

CAPTION REPORT

App

CIA-RDP78-05867A000100020028-7

10234		A1055a	
AREA		Approved For Release 2000/04/25 : CIA-RDP78-05867A000100020028-7	
80M Yugoslavia		MAP REFERENCE	
GEOGRAPHIC COORDINATES		MAP REFERENCE	
TITLE			
Ceta marches by a			
25X1C			
DATE OF PICTURE		SOURCE OF PICTURE	
1949		Life Essay	
CLASSIFICATION			
Best Copy			
CAPTIONED BY		VERIFIED BY	
25X1A			
FORM NO. 1		Approved For Release 2000/04/25 : CIA-RDP78-05867A000100020028-7	
SEP 1			

Approved For Release 2000/04/25 : CIA-RDP78-05867A000100020028-7

CIA PHOTO ACCESSION NO. 10237		LOT NO.		DATE	
Approved For Release 2000/04/25 : CIA-RDP78-05867A000100020028-7					
AREA (AMS NO.)	COUNTRY	PROVINCE	PLACE		
80M	Yugoslavia				
GEOGRAPHIC COORDINATES			MAP REFERENCE		
TITLE					
Dining room in factory					
25X1C					
[REDACTED]					
16					
DATE OF PICTURE		SOURCE OF PICTURE			
1949		Safe			
CLASSIFICATION					
Best Conf.					
CAPTIONED BY			VERIFIED BY		
[REDACTED] 25X1A					
Approved For Release 2000/04/25 : CIA-RDP78-05867A000100020028-7					
CAPTION REPORT					

Approved For Release 2000/04/25 : CIA-RDP78-05867A000100020028-7

CIA PHOTO ACCESSION NO. [redacted] LOT NO. [redacted] DATE [redacted]

AREA (AMS NO.) [redacted] COUNTRY *SOM Yugoslavia* PROVINCE [redacted] PLACE [redacted]

GEOGRAPHIC COORDINATES [redacted] MAP REFERENCE [redacted]

TITLE *People stand & applaud Tito*

[redacted] 25X1C
[redacted] 15

DATE OF PICTURE *1949* SOURCE OF PICTURE *Life*

CLASSIFICATION *Conf* VERIFIED BY [redacted]

CAPTIONED BY *Appro* [redacted] *25X1C* Approved For Release 2000/04/25 : CIA-RDP78-05867A000100020028-7

CIA PHOTO REFERENCE NO. Approved for Release 2000/04/25 : CIA-RDP78-05867A000100020028-7		LOT NO.	DATE
AREA (AMS NO.)	COUNTRY	PROVINCE	
480M	Yugoslavia	Srbija	Belgrade
GEOGRAPHIC COORDINATES		MAP REFERENCE	
44.49N 20.29E		055	
TITLE			
Youth brigade at work in Ulica KNEZA Mihaila, main ^{3rd} street throughout			
			25X1C
[REDACTED]			
[REDACTED]			
[REDACTED]			
[REDACTED]			
DATE OF PICTURE		SOURCE OF PICTURE	
1949		Life	
CLASSIFICATION			
Restricted Conf.			
CAPTIONED BY		VERIFIED BY	
Appr [REDACTED]			
Approved for Release 2000/04/25 : CIA-RDP78-05867A000100020028-7			
CAPTION REPORT			
FORM NO. 60-85 SEP 1948			

19

C.I.A. (PHOTO ACCESSION NO.)		LOT NO.	DATE
Approved For Release 2000/04/25 : CIA-RDP78-05867A000100020028-7			
AREA (AMS NO.)	COUNTRY	PROVINCE	PLACE
480M	Yugoslavia	Srbija	Belgrade
GEOGRAPHIC COORDINATES		MAP REFERENCE	
44.49N 20.29E ✓		OSS	
TITLE			
youth brigade at work in Ulica KNEZA Mihaila, the main street			
			25X1C
DATE OF PICTURE		SOURCE OF PICTURE	
1949		Life	
CLASSIFICATION			
Restricted Conf.			
CAPTIONED BY		VERIFIED BY	
[Redacted]		[Redacted]	
Approved For Release 2000/04/25 : CIA-RDP78-05867A000100020028-7			
FORM NO. 1 SEP 1948 80-53			
CAPTION REPORT			

CIA (PHOTO ACCESSION NO.)		LOT NO.		DATE	
Approved For Release 2000/04/25 : CIA-RDP78-05867A000100020028-7					
AREA (AS) NO.	COUNTRY	PROVINCE	PLACE		
80M	Yugoslavia	Slovenija		C	
GEOGRAPHIC COORDINATES		MAP REFERENCE			
TITLE					
Army maneuvers					
25X1C					
DATE OF PICTURE		SOURCE OF PICTURE		12	
1949		Life			
CLASSIFICATION					
Secret Copy					
CAPTIONED BY		VERIFIED BY			
25X1A					
Approved For Release 2000/04/25 : CIA-RDP78-05867A000100020028-7					
FORM NO. 53 SEP 1948					
CAPTION REPORT					

CIA PHOTO ACCESSION NO. 14302		LOT NO.	DATE
Approved For Release 2000/04/25 : CIA-RDP78-05867A000100020028-7			
AREA (AMS NO.)	COUNTRY	PROVINCE	PLACE
180M	Yugoslavia	Slovenija	C
GEOGRAPHIC COORDINATES		MAP REFERENCE	
TITLE			
Army maneuvers			
			25X10
DATE OF PICTURE		SOURCE OF PICTURE	
1949		Life	
CLASSIFICATION			
Rest Conf			
CAPTIONED BY		VERIFIED BY	
[Redacted]		[Redacted]	
Approved For Release 2000/04/25 : CIA-RDP78-05867A000100020028-7			
FORM NO. 1 SEP 1948			
CAPTION REPORT			

Approved For Release 2000/04/25 : CIA-RDP78-05867A000100020028-7

CIA (PHOTO ACCESSION NO.) LOT NO. DATE

AREA (AMS NO.) COUNTRY PROVINCE PLACE

180M Yugoslavia Slovenia

GEOGRAPHIC COORDINATES MAP REFERENCE

TITLE

Army maneuvers

25X1C

DATE OF PICTURE SOURCE OF PICTURE

1949 Life

CLASSIFICATION

Secret Conf

CAPTIONED BY VERIFIED BY

Approved For Release 2000/04/25 : CIA-RDP78-05867A000100020028-7

FORM NO. 1 SEP 1948 60-53

CAPTION REPORT

CIA (PHOTO ACCESSION NO.)		LOT NO.		DATE	
Approved For Release 2000/04/25 : CIA-RDP78-05867A000100020028-7					
AREA (AMS NO.)	COUNTRY	PROVINCE	PLACE		
480M	Yugoslavia	Srbija	Belgrade		
GEOGRAPHIC COORDINATES			MAP REFERENCE		
44.49N 20.39E ✓			088		
TITLE					
Volunteers in new Belgrade project					
25X1C					
DATE OF PICTURE		SOURCE OF PICTURE			
1949		Life			
CLASSIFICATION					
Restr Copy					
CAPTIONED BY			VERIFIED BY		
Appr [redacted]			[redacted]		
Approved For Release 2000/04/25 : CIA-RDP78-05867A000100020028-7					
FORM NO. 10-53 SEP 1948					
CAPTION REPORT					

CIA (PHOTO ACCESSION NO.) 19305		LOT NO.		DATE	
Approved For Release 2000/04/25 : CIA-RDP78-05867A000100020028-7					
AREA (AMS NO.) 480M		COUNTRY Yugoslavia		PROVINCE Srbija	
GEOGRAPHIC COORDINATES 44.49N 20.29E		MAP REFERENCE 058		PLACE Belgrade	
TITLE Volunteers in new Belgrade project					
25X1C					
DATE OF PICTURE 1949		SOURCE OF PICTURE Life			
CLASSIFICATION Restricted					
CAPTIONED BY [REDACTED]		25X1A		VERIFIED BY	
FORM NO. 104-53 SEP 1948					
Release 2000/04/25 : CIA-RDP78-05867A000100020028-7					
CAPTION REPORT					

CIA (PHOTO ACCESSION NO.) 430		LOT NO.	DATE	
Approved For Release 2000/04/25 : CIA-RDP78-05867A000100020028-7				
AREA (AMS NO.)	COUNTRY	PROVINCE	PLACE	
SOM	Yugoslavia		C	
GEOGRAPHIC COORDINATES		MAP REFERENCE		
TITLE				
Jugostampa				
25X1C				
[REDACTED]				
DATE OF PICTURE	SOURCE OF PICTURE		26	
1949	Self			
CLASSIFICATION				
Restricted Copy				
CAPTIONED BY		VERIFIED BY		
App [REDACTED]		25X1A		
Approved For Release 2000/04/25 : CIA-RDP78-05867A000100020028-7				
FORM NO. 100-52 SEP 1948				
CAPTION REPORT				

Approved For Release 2000/04/25 : CIA-RDP78-05867A000100020028-7

CIA PHOTO ACCESSION NO. 4307	LOT NO.	DATE
AREA (AMS) NO. 1	COUNTRY	PROVINCE
80M	Yugoslavia	
PLACES	PLACE	
GEOGRAPHIC COORDINATES	MAP REFERENCE	
TITLE	Lola Ribar works	
CLASSIFICATION	25X1C	
DATE OF PICTURE	SOURCE OF PICTURE	
1949	Life	
CAPTIONED BY	VERIFIED BY	
AP [redacted] 25X1A		
FORM NO. 100-55 SEP 1948	Approved For Release 2000/04/25 : CIA-RDP78-05867A000100020028-7 CAPTION REPORT	

Approved For Release 2000/04/25 : CIA-RDP78-05867A000100020028-7

CIA (PHOTO ACCESSION NO.) LOT NO. DATE

AREA (AMS NO.) COUNTRY PROVINCE PLACE

SOM Yugoslavia

GEOGRAPHIC COORDINATES MAP REFERENCE

TITLE

LOLA Ribar works

25X1C

DATE OF PICTURE SOURCE OF PICTURE

1949 Life

CLASSIFICATION

Best Conf.

CAPTIONED BY VERIFIED BY

Approved For Release 2000/04/25 : CIA-RDP78-05867A000100020028-7

FORM NO. 60 SEP 1948 CAPTION REPORT

CIA (PHOTO ACCESSION NO.)		LOT NO.	DATE
Approved For Release 2000/04/25 : CIA-RDP78-05867A000100020028-7			
AREA (AWS NO.)	COUNTRY	PROVINCE	PLACE
480M	Yugoslavia	Serbia	Belgrade
GEOGRAPHIC COORDINATES		MAP REFERENCE	
44.49N 20.29E ✓		OSS	
TITLE			
was exhibits in the KALIMEGAN			
25X6			
[redacted] Italian planes			
Site was old Turkish fort			
DATE OF PICTURE	SOURCE OF PICTURE		25X1C 27
1949	[redacted] info		
CLASSIFICATION			
[redacted] Conf.			
CAPTIONED BY	VERIFIED BY		
Appr [redacted]	[redacted]		
Approved For Release 2000/04/25 : CIA-RDP78-05867A000100020028-7			
FORM NO. 80-33 SEP 1948			
CAPTION REPORT			

Approved For Release 2000/04/25 : CIA-RDP78-05867A000100020028-7

CIA (PHOTO ACCESSION NO.)		LOT NO.	DATE	
APR 1949		210	APR 1949	
AREA (AMS NO.)		COUNTRY	PROVINCE	PLACE
80M		Yugoslavia		
GEOGRAPHIC COORDINATES		MAP REFERENCE		
TITLE				
Monte negrin women				
25X1C				
DATE OF PICTURE		SOURCE OF PICTURE		
1949		Safe		
CLASSIFICATION				
Secret Conf.				
CAPTIONED BY		VERIFIED BY		
Ap		25X1A		
FORM NO. 60-53		SEP 1948		
Release 2000/04/25 : CIA-RDP78-05867A000100020028-7		CAPTION REPORT		

Approved For Release 2000/04/25 : CIA-RDP78-05867A000100020028-7

CIA PHOTO ACCESSION NO.	LOT NO.	DATE	
580M	Yugoslavia	BRNA GORA	
AREA (AMS) NO. 1	COUNTRY	PROVINCE	PLACE
42.26N 19.17E	✓	MAP REFERENCE	Tito grad
TITLE			
Building carpenter shop in new capital			
25X1C			
DATE OF PICTURE		SOURCE OF PICTURE	
1949		Life	
CLASSIFICATION			
Restricted Copy			
CAPTIONED BY		VERIFIED BY	
Ap		25X1A	
FORM NO. 80-83			
SEP 1948			
CAPTION REPORT			

C.I.A. (PHOTO ACCESSION NO.) 4312		LOT NO.	DATE
Approved For Release 2000/04/25 : CIA-RDP78-05867A000100020028-7			
AREA (AMS NO.)	COUNTRY	PROVINCE	PLACE
480M	Yugoslavia	Srbija	Belgrade
GEOGRAPHIC COORDINATES		MAP REFERENCE	
44.59 N 20.29 E ✓		OSS	
TITLE			
Old cannon in a park			
			25X1C
			[REDACTED]
DATE OF PICTURE	SOURCE OF PICTURE		
1949	Life		
CLASSIFICATION			
Best Copy			
CAPTIONED BY	VERIFIED BY		
App [REDACTED]	[REDACTED]		
Approved For Release 2000/04/25 : CIA-RDP78-05867A000100020028-7			
FORM NO. 1 SEP 1948 80-53	CAPTION REPORT		

Approved For Release 2000/04/25 : CIA-RDP78-05867A000100020028-7

CIA (PHOTO ACCESSION NO.) LOT NO. DATE

AREA (AMS NO.) COUNTRY PROVINCE PLACE
480M Yugoslavia Serbia Stol Mountain

GEOGRAPHIC COORDINATES MAP REFERENCE
43.01N 22.30E Tunes

TITLE
Stol Mt. GORJE SAWMILL

gorje sawmill may be seen in blowup
25X1C

DATE OF PICTURE SOURCE OF PICTURE
1949 Life

CLASSIFICATION
Conf Copy

CAPTIONED BY VERIFIED BY
Approved For Release 2000/04/25 : CIA-RDP78-05867A000100020028-7

FORM NO. 60-83 SEP 1948
CAPTION REPORT

Approved For Release 2000/04/25 : CIA-RDP78-05867A000100020028-7

LIA (PHOTO ACCESSION NO.) LOT NO. DATE

AREA (AMS NO.) COUNTRY PROVINCE PLACE

180M Yugoslavia SLOVENIJA LAKE BLED

GEOGRAPHIC COORDINATES MAP REFERENCE

46.22 N 14.06 E WAC 252

TITLE

Old castle overlooks the lake

25X1C

DATE OF PICTURE SOURCE OF PICTURE

1949 Info

34

CLASSIFICATION

Secret Copy

CAPTIONED BY VERIFIED BY

App. [Redacted] 25X1A Release 2000/04/25 : CIA-RDP78-05867A000100020028-7

FORM NO. 10-53 SEP 1949

CAPTION REPORT

Approved For Release 2000/04/25 : CIA-RDP78-05867A000100020028-7

CIA (PHOTO ACCESSION NO.) LOT NO. DATE

AREA (AMS NO.) 180M COUNTRY Yugoslavia PROVINCE Slovenija PLACE MARIBOR

GEOGRAPHIC COORDINATES 46.34N 15.37E ✓ MAP REFERENCE OSS

TITLE ~~River~~ Drava river flows past town. mountains in background are border with Austria

25X1C

DATE OF PICTURE 1949 SOURCE OF PICTURE Life

CLASSIFICATION Restricted Copy CAPTIONED BY Ap [redacted] 25X1A VERIFIED BY

FORM NO. 80-83 SEP 1948 CAPTION REPORT

Approved For Release 2000/04/25 : CIA-RDP78-05867A000100020028-7

CIA (PHOTO ACCESSION NO.)		LOT NO.	DATE
19317			
Approved For Release 2000/04/25 : CIA-RDP78-05867A000100020028-7			
AREA (ANSI NO.)	COUNTRY	PROVINCE	PLACE
280M	Yugoslavia	HRVATSKA	ZAGREB
GEOGRAPHIC COORDINATES		MAP REFERENCE	
45.49.N 15.58E ✓		OSS	
TITLE			
Haying station near Pusca			
			25X1C
DATE OF PICTURE		SOURCE OF PICTURE	
1949		Safe	
CLASSIFICATION			
Restricted Copy			
CAPTIONED BY		VERIFIED BY	
25X1A			
FORM NO. 1049 SEP 1948			
Approved For Release 2000/04/25 : CIA-RDP78-05867A000100020028-7			
CAPTION REPORT			

CIA (PHOTO ACCESSION NO.)		LOT NO.	DATE
Approved For Release 2000/04/25 : CIA-RDP78-05867A000100020028-7			
AREA (AMS NO.)	COUNTRY	PROVINCE	PLACE
80M	Yugoslavia		
GEOGRAPHIC COORDINATES		MAP REFERENCE	
TITLE			
Brigade under the eye of volunteer acting as traffic cop marches to work.			
			25X1C
DATE OF PICTURE	SOURCE OF PICTURE		
1949	Life		
CLASSIFICATION			
Secret Conf			
CAPTIONED BY	VERIFIED BY		
App			
Approved For Release 2000/04/25 : CIA-RDP78-05867A000100020028-7			
FORM NO. 80-53 SEP 1948	CAPTION REPORT		

Approved For Release 2000/04/25 : CIA-RDP78-05867A000100020028-1

CIA (PHOTO ACCESSION NO.)		LOT NO.		DATE	
480M1		Yugoslavia		Srbija	
GEOGRAPHIC COORDINATES		MAP REFERENCE		PLACE	
44.49 N 20.29 E		OSS		Belgrade	
TITLE					
Camp of Narodnog Narodnog Heroja JOZE					
Vlahovica for volunteer workers on new					
Belgrade project.					
25X1C					
DATE OF PICTURE		SOURCE OF PICTURE		46	
1949		Life			
CLASSIFICATION					
Secret Conf.					
CAPTIONED BY			VERIFIED BY		
App			25X1A		
Release 2000/04/25 : CIA-RDP78-05867A000100020028-7					
CAPTION REPORT					

Approved For Release 2000/04/25 : CIA-RDP78-05867A000100020028-7

CIA (PHOTO ACCESSION NO.)		LOT NO.		DATE	
19320		4			
AREA (AMS)		COUNTRY	PROVINCE	PLACE	
80M		Yugoslavia		C	
GEOGRAPHIC COORDINATES			MAP REFERENCE		
TITLE					
Political officer, the commissioner, giving troops a news report.					
25X1C					
DATE OF PICTURE			SOURCE OF PICTURE		
1949			Life		
CLASSIFICATION					
Best Copy					
CAPTIONED BY			VERIFIED BY		
25X1A					
FORM NO. 6 SEP 1948					
Approved For Release 2000/04/25 : CIA-RDP78-05867A000100020028-7					
CAPTION REPORT					

NO. 1 - 0021 LOT NO.

180M

COUNTRY

A 1355

PROVINCE

SLOVENIJA

PLACE

KRANJ C

GEOGRAPHIC COORDINATES

4 Approved For Release 2000/04/25 : CIA-RDP78-05867A00010002

TITLE

Karavanke mountains tower over town

Proximal foothills of Yugoslavia

25X1C

DATE OF PICTURE

1949

SOURCE OF PICTURE

Life

CLASSIFICATION

CAPTIONED BY

Bob Cory

FORM NO. SEP 1948 60

25X1A

VERIFIED BY

Approved For Release 2000/04/25 : CIA-RDP78-05867A000100020028-7

1949

CLASSIFICATION

9

CIA (PHOTO ACCESSION NO.)		LOT NO.		DATE	
19323		A 10555		Approved For Release 2000/04/25 : CIA-RDP78-05867A000100020028-7	
AREA (AMS NO.)		PROVINCE		PLACE	
1880N		Guzalania Slovenija		CELJE	
GEOGRAPHIC COORDINATES		MAP REFERENCE			
46.14 N 15.17 E		OSS			
TITLE					
Hap fields 13 km from Celje, ^{MT} MRZLICA in background					
25X1C					
DATE OF PICTURE		SOURCE OF PICTURE		41	
1949		Safe			
CLASSIFICATION					
Secret Copy					
CAPTIONED BY		VERIFIED BY			
[Redacted]		25X1A			
FORM NO. 80-1 SEP 1948					
Approved For Release 2000/04/25 : CIA-RDP78-05867A000100020028-7					
CAPTION REPORT					

Approved For Release 2009/04/25 : CIA-RDP78-05867A000100020028-7

CIA PHOTO ACCESSION NO. 14324		LOT NO.		DATE	
AREA (ANSI)		COUNTRY		PROVINCE	
80M		Yugoslavia		C	
GEOGRAPHIC COORDINATES			MAP REFERENCE		
TITLE					
Soldiers question political officers, the commissioner, after the the news bulletin.					
25X1C					
[REDACTED]					
DATE OF PICTURE		SOURCE OF PICTURE			
1949		Life			
CLASSIFICATION					
CAPTIONED BY		VERIFIED BY			
[REDACTED]		[REDACTED]			
FORM NO. 25X1A					
SEP 1948					
App Release 2000/04/25 : CIA-RDP78-05867A000100020028-7					
CAPTION REPORT					

CIA (PHOTO ACCESSION NO.)		LOT NO.	DATE
Approved For Release 2000/04/25 : CIA-RDP78-05867A000100020028-7			
AREA (AMS NO.)	COUNTRY	PROVINCE	PLACE
FOM	Yugoslavia		
GEOGRAPHIC COORDINATES		MAP REFERENCE	
TITLE			
Cetera as it marches by.			
25X1C			
DATE OF PICTURE		SOURCE OF PICTURE	
1949		Life	
CLASSIFICATION			
Boston Card			
CAPTIONED BY		VERIFIED BY	
Appr [redacted]		[redacted]	
Approved For Release 2000/04/25 : CIA-RDP78-05867A000100020028-7			
FORM NO. 1 SEP 1948 80-53			
CAPTION REPORT			

Approved For Release 2000/04/25 : CIA-RDP78-05867A000100020028-7

C. A. PHOTO ACCESSION NO. 1		LOT NO.	DATE
80M		Yugoslavia	
AREA TAMS NO. 1	COUNTRY	PROVINCE	PLACE
GEOGRAPHIC COORDINATES		MAP REFERENCE	
TITLE			
Ceta on maneuvers			
25X1C			
DATE OF PICTURE		SOURCE OF PICTURE	
1949		Life	
CLASSIFICATION			
Rest Copy			
CAPTIONED BY		VERIFIED BY	
25X1A			
FORM NO. 1		SEP 1948 60-83	
CAPTION REPORT			

Approved For Release 2000/04/25 : CIA-RDP78-05867A000100020028-7

Approved For Release 2000/04/25 : CIA-RDP78-05867A000100020028-7

CIA (PHOTO ACCESSION NO.)		LOT NO.		DATE	
19327				1949	
AREA (AMS NO.)		COUNTRY	PROVINCE	PLACE	
80M		Yugoslavia			
GEOGRAPHIC COORDINATES			MAP REFERENCE		
TITLE					
Certa. en manuscrito					
25X1C					
[REDACTED]					
DATE OF PICTURE		SOURCE OF PICTURE			
1949		Safe			
CLASSIFICATION					
Secret Conf					
CAPTIONED BY			VERIFIED BY		
[REDACTED]			[REDACTED]		
FORM NO. 107 SEP 1948					
Approved For Release 2000/04/25 : CIA-RDP78-05867A000100020028-7					
CAPTION REPORT					

C

44

CIA PHOTO ACCESSION NO. 4328		LOT NO.	DATE
Approved For Release 2000/04/25 : CIA-RDP78-05867A000100020028-7			
AREA TAMS NO. 1	COUNTRY	PROVINCE	PLACE
180M	Yugoslavia	SLOVENIJA	Kranj
GEOGRAPHIC COORDINATES		MAP REFERENCE	
46.14 N 14.21 E ✓		Prov. Gazetteer of Yugo.	
TITLE Farmers Cooperative store (Zadrugni Dom)			
25X1C			
DATE OF PICTURE	SOURCE OF PICTURE		
1949	Life		
CLASSIFICATION Rest Conf.			
CAPTIONED BY		VERIFIED BY	
25X1A			
FORM NO. 1 Approved For Release 2000/04/25 : CIA-RDP78-05867A000100020028-7 SEP 1948			
CAPTION REPORT			

Approved For Release 2000/04/25 : CIA-RDP78-05867A000100020028-7 C

CIA-IPHO-ACCESSION NO. 19329 LOT NO. DATE

AREA (LANDING) 28DM COUNTRY Yugoslavia PROVINCE HRVATSKA PLACE GORJANI(A)

GEOGRAPHIC COORDINATES 45.24N 18.22 E MAP REFERENCE Provisional Gazetteer of

TITLE G shale sawmill, DRZAVNA ZAGA GORJANA.

A private Co. nationalized after the war. Employed

50 people whose average salary is 4,000 dinars

a month - 80

DATE OF PICTURE 1949 SOURCE OF PICTURE Life

CLASSIFICATION 25X1C

CAPTIONED BY [Redacted] 25X1A

VERIFIED BY

FORM NO. 1 Approved For Release 2000/04/25 : CIA-RDP78-05867A000100020028-7

SEP 1946 CAPTION REPORT

CIA PHOTO ACCESSION NO. 19330		LOT NO.		DATE	
Approved For Release 2000/04/25 : CIA-RDP78-05867A000100020028-7					
AREA (AMS NO.)	COUNTRY	PROVINCE	PLACE		
280M	Yugoslavia	HRVATSKA	GORJANICA		
GEOGRAPHIC COORDINATES		MAP REFERENCE			
45.24 N 18.22 E ✓		Part. Gazetteer of Yugo.			
TITLE					
A state sawmill, DRZAVNA ZAGA					
GORJANA.					
25X1C					
[REDACTED]					
DATE OF PICTURE		SOURCE OF PICTURE			
1949		Libr			
CLASSIFICATION					
Secret Conf.					
CAPTIONED BY		VERIFIED BY			
App [REDACTED]		25X1A			
Approved For Release 2000/04/25 : CIA-RDP78-05867A000100020028-7					
FORM NO. 60-53 SEP 1948					
CAPTION REPORT					

CIA PHOTO ACCESSION NO. 19332		LOT NO. A 1055a	DATE
AREA (AMS NO.)		Approved For Release 2000/04/25 : CIA-RDP78-05867A000100020028-7	
GEOGRAPHIC COORDINATES		MAP REFERENCE	
TITLE youth brigade returning from work to their barracks.			
25X1C			
DATE OF PICTURE 1949		SOURCE OF PICTURE [REDACTED]	
CLASSIFICATION Secret Conf.			
CAPTIONED BY [REDACTED] 25X1A		VERIFIED BY [REDACTED]	
FORM NO. 10-3 SEP 1948 Approved For Release 2000/04/25 : CIA-RDP78-05867A000100020028-7			

Approved For Release 2000/04/25 : CIA-RDP78-05867A000100020028-7

CIA PHOTO ACCESSION NO. 19333 LOT NO. 48952 DATE

AREA TAMS NO. 80M COUNTRY Yugoslavia PROVINCE PLACE C

GEOGRAPHIC COORDINATES MAP REFERENCE

TITLE Moving logs down into sawmill

25X1C

DATE OF PICTURE 1949 SOURCE OF PICTURE Life


CLASSIFICATION Secret Conf. CAPTIONED BY App [redacted] VERIFIED BY

Approved For Release 2000/04/25 : CIA-RDP78-05867A000100020028-7

FORM NO. 60-53 SEP 1948

CAPTION REPORT

CIA PHOTO ACCESSION NO. <u>19335</u>		LOT NO.		DATE	
Approved For Release 2000/04/25 : CIA-RDP78-05867A000100020028-7					
AREA (AWS NO.)	COUNTRY	PROVINCE	PLACE		
<u>180M</u>	<u>Yugoslavia</u>	<u>Slovenija</u>	<u>VRANSKO</u>		
GEOGRAPHIC COORDINATES		MAP REFERENCE			
<u>46.15N 14.57E</u> ✓		<u>WAC 252</u>			
TITLE					
<u>Barn with church in background</u>					
25X1C					
[REDACTED]					
DATE OF PICTURE	SOURCE OF PICTURE				
<u>1949</u>	<u>Life</u>		<u>79</u>		
CLASSIFICATION					
<u>Rest Conf.</u>					
CAPTIONED BY			VERIFIED BY		
[REDACTED]			[REDACTED]		
FORM NO. <u>AP</u> <u>25X1A</u> Release 2000/04/25 : CIA-RDP78-05867A000100020028-7					
SEP 1948 CAPTION REPORT					

CIA PHOTO ACCESSION NO. 1 480		LOT NO.		DATE	
Approved For Release 2000/04/25 : CIA-RDP78-05867A000100020028-7					
AREA (AMS NO.)	COUNTRY	COUNTRY	PLACE		
480M	Yugoslavia	SRBINA	KROKOCEVAC		
GEOGRAPHIC COORDINATES			MAP REFERENCE		
44.20N 22.13E ✓			HAC 251		
TITLE					
Woman coating kemp in pond.					
25X1C					
					
DATE OF PICTURE		SOURCE OF PICTURE			
1949		LIFE			
CLASSIFICATION					
Secret Conf					
CAPTIONED BY			VERIFIED BY		
Approved			Approved		
Approved For Release 2000/04/25 : CIA-RDP78-05867A000100020028-7					
FORM NO. 80-53 SEP 1948		CAPTION REPORT			

CIA PHOTO ACCESSION NO. **101** Approved For Release 2000/04/25 : CIA-RDP78-05867A000100020028-7

INDEX (ANS NO.) **280M** COUNTRY **Yugoslavia** COUNTY **HRVATSKA** STATE **GRUDA**

GEOGRAPHIC COORDINATES **42.31N 18.25E** **Ternio Gaj**

TITLE

Woman wearing headbag in her home.

(She sells it to Dubrovnik stores. Her name, ANJE TRKOVIC)

DATE OF PICTURE **1949** SOURCE OF PICTURE **LIFE**

CLASSIFICATION **Restri Conf**

CAPTIONED BY **App** **25X10** **25X10**

FORM NO. 60-53 SEP 1948 **25X10** **25X10**

CIA PHOTO ACCESSION NO. <u>69</u>		LOT NO. <u>2332</u>		Approved For Release 2000/04/25 : CIA-RDP78-05867A000100020028-7	
AREA (AMS NO.)	COUNTRY	FED. STATE	PLACE		
<u>280M</u>	<u>Yugoslavia</u>	<u>HRVATSKA</u>	<u>FASANA</u>		
GEOGRAPHIC COORDINATES		MAP REFERENCE			
<u>44.55 N 13.48 E</u> ✓		<u>TIMES GAZ.</u>			
TITLE					
<u>Signs on waterfront building read: "We want Tito", and</u>					
<u>"Fasana must think only of unity with Yugoslav ISTRIA."</u>					
<u>(The port from which you embark to go to BRIONI)</u>					
DATE OF PICTURE		SOURCE OF PICTURE			
<u>1949</u>		<u>LIFE</u>			
CLASSIFICATION					
<u>Top Conf.</u>					
CAPTIONED BY		VERIFICATION			
<u>App</u>		Release 2000/04/25 : CIA-RDP78-05867A000100020028-7			
FORM NO. 80-53 SEP. 1948		CAPTION REPORT			

25X1C

CIA PHOTO ACCESSION NO. <i>1000100020028-7</i>		LOT NO.	
<div style="display: flex; justify-content: space-between;"> (54) Approved For Release 2000/04/25 : CIA-RDP78-05867A000100020028-7 <i>1000100020028-7</i> </div>			
AREA (AMS NO.)	COUNTRY	CITY	PLACE
<i>180M</i>	<i>Yugoslavia</i>	<i>SLOVENIA</i>	<i>MARIBOR</i>
GEOGRAPHIC COORDINATES		PLACE	
<i>46.33N</i>	<i>15.38E</i>	<i>Main Sq. of Yugo.</i>	
TITLE			
<i>Main square called GLAVNI TRG.</i>			
25X1C			
DATE OF PICTURE		SOURCE OF PICTURE	
<i>1949</i>		<i>LIFE</i>	
CLASSIFICATION			
<i>Restricted Conf</i>			
CAPTIONED BY		VERIFIED BY	
<i>Approved</i>		<i>25X1C</i>	
Approved For Release 2000/04/25 : CIA-RDP78-05867A000100020028-7			
FORM NO. 80-53 SEP 1948		CAPTION REPORT	

CIA PHOTO ACCESSION NO. 8340		LOT NO. 2000/04/25 - CIA-RDP78-05867A000100020028-7	
<div style="display: flex; justify-content: space-between;"> (51) Approved For Release 2000/04/25 25X1C </div>			
AREA (AMS NO.)	COUNTRY	REGION	PLACE
183M	Yugoslavia	SLOVENIJA	MARIBOR
GEOGRAPHIC COORDINATES		ELEVATION (M)	
46.34N 15.38E		055	
TITLE			
<p><i>part of city borders DRAVA River, Hills in distance are PHORJE, AUSTRIAN border.</i></p>			
25X1C			
DATE OF PICTURE		SOURCE OF PICTURE	
1949		LIFE	
CLASSIFICATION			
<div style="display: flex; justify-content: space-between;"> <i>Rec. Conf.</i> 25X1C </div>			
CAPTURED BY		SERIAL NO.	
Appr [redacted]		2000/04/25 - CIA-RDP78-05867A000100020028-7	
FORM NO. 60-55 SEP 1948		CAPTION REPORT	

CIA PHOTO ACCESSION NO. <u>10341</u>		LOT NO. <u>2000/04/25</u>		REF ID: <u>A000100020028-7</u>	
<p style="text-align: center;">Approved For Release 2000/04/25 : CIA-RDP78-05867A000100020028-7</p>					
ARCH. TAGS NO. <u>80M</u>	COUNTRY <u>Yugoslavia</u>	PROVINCE	CITY	STATE	
GEOGRAPHIC COORDINATES					
TITLE					
<i>Cap of luggage porter is remnant of HAPSBURG days.</i>					
					25X1C
[REDACTED]					
DATE OF PICTURE <u>1949</u>	SOURCE OF PICTURE <u>LIFE</u>				
CLASSIFICATION: <u>Rest. Conf.</u>					
CAPTIONED BY <u>Appr</u>		REF ID: <u>2000/04/25</u>			
Approved For Release 2000/04/25 : CIA-RDP78-05867A000100020028-7					
FORM NO. SEP 1948 60-53	CAPTION REPORT				

CIA PHOTO ACCESSION NO. **68** Approved For Release 2000/04/25 : CIA-RDP78-05867A000100020028-7

AMPS (AMS NO.) **180M** COUNTRY **Yugoslavia** REGION **SLOVENIJA** PLACE **PTUJ**

GEOGRAPHIC COORDINATES **46.38N 15.53E** DISTRICT **Provis. Gov. of Yugo**

TITLE

Old castle - now a museum owned by the state.

(Belonged to Counts Herbenstein family, an Austrian family, whose members are now residing in GRATZ, Austria.) 25X1C



DATE OF PICTURE: **1949** SOURCE OF PICTURE: **LIFE**

CLASSIFICATION **Rest. Conf.**

CAPTIONED BY **App** Approved For Release 2000/04/25 : CIA-RDP78-05867A000100020028-7

CFA PHOTO ACCESSION NO. 1		LOT NO.	
72 Approved For Release 2000/04/25 : CIA-RDP78-05867A000100020028-7			
AREA (AWS NO.)	COUNTRY	FED. ID.	FILE
80M	Yugoslavia		
GEOGRAPHIC COORDINATES		MAX. MAG. INT.	
TITLE			
25X1C			
DATE OF PICTURE	SOURCE OF PICTURE		
1949	LIFE		
CLASSIFICATION			
Secret Conf			
CAPTIONED BY	REF ID: A66432		REVIEWED BY
Appr	25X1A		
FORM NO. 100-53			
SEP 1949 60-53			
CAPTION REPORT			

CIA PHOTO ACCESSION NO. 77		LOT NO. 2000/04/25		DATE 2000/04/25	
APPROVED FOR RELEASE 2000/04/25		CIA-RDP78-05867A000100020028-7			
FILE TAGS NO. 80M	COUNTRY Yugoslavia	PROVINCE	PLACE		
GEOGRAPHIC COORDINATES					
TITLE Women's brigade					
25X1C					
DATE OF PICTURE 1949		SOURCE OF PICTURE LIFE			
CLASSIFICATION Rest. Conf.					
CAPTIONED BY Appro		2000/04/25 : CIA-RDP78-05867A000100020028-7			
FORM NO. 80-53 SEP 1948		CAPTION REPORT			

CIA PHOTO ACCESSION NO. 57		LOT NO.		DATE	
Approved For Release 2000/04/25 : CIA-RDP78-05867A000100020028-7					
AREA (AMS NO.)	COUNTRY	PROVIN	PLACE		
280M	Yugoslavia	HRVATSKA	BJELOVAR		
GEOGRAPHIC COORDINATES		45.54N 16.50E ✓ <i>Provinc 903 of Yugo.</i>			
TITLE					
<i>Famous oak tree forest near BJELOVAR.</i>					
25X1C					
DATE OF PICTURE		SOURCE OF PICTURE			
1949		LIFE 			
CLASSIFICATION <i>Restricted Conf</i>					
CAPTIONED BY		DATE			
Approved 		25X1C/04/25 : CIA-RDP78-05867A000100020028-7			
FORM NO. 80-53 SEP 1948		CAPTION REPORT			

CIA PHOTO ACCESSION NO. 1		LOT NO.		DATE	
(A) Approved For Release 2000/04/25 : CIA-RDP78-05867A000100020028-7					
AREA TAMS NO. 1	COUNTRY	PROVINCE	CITY		
H20M	Yugoslavia	SRBIA	BELGRADE		
GEOGRAPHIC COORDINATES					
44.49N		20.29E		Paras Reg. of Yugo.	
TITLE					
Bridges marching back to camp on a new project.					
25X1C					
DATE OF PICTURE		SOURCE OF PICTURE			
1949		LIFE			
CLASSIFICATION					
Rest. Conf.					
CAPTIONED BY		SERIAL NO.			
Appro		95X10			
Approved For Release 2000/04/25 : CIA-RDP78-05867A000100020028-7					
FORM NO. 80-53 SEP 1948		CAPTION REPORT			

CIA PHOTO ACCESSION NO. **56** Approved For Release 2000/04/25 : CIA-RDP78-05867A000100020028-7

AREA (ANS NO.) **801** COUNTRY **Yugoslavia** DATE **1949** **C**

GEOGRAPHIC COORDINATES

TITLE

Brigade volunteers shovel gravel.

25X1C



DATE OF PICTURE **1949** SOURCE OF PICTURE **LIFE**

CLASSIFICATION **Rest. Conf.**

CAPTIONED BY **25X1A** Approved For Release 2000/04/25 : CIA-RDP78-05867A000100020028-7

CIA PHOTO ACCESSION NO. 1		LOT NO.		DATE	
82 Approved For Release 2000/04/25 : CIA-RDP78-05867A000100020028-7					
AREA (AMS NO.)	COUNTRY	FOUNDER	CITY		
DM	Yugoslavia				
GEOGRAPHIC COORDINATES			PARTIAL INFO		
TITLE					
Brigade workers cut steel cables to be used as support for concrete.					
25X1C					
(slipped into metal frames)					
DATE OF PICTURE		SOURCE OF PICTURE			
1949		LIFE			
CLASSIFICATION					
Rest. Conf.					
CAPTIONED BY		APPROVED BY		DATE	
App				25X1A	
Approved For Release 2000/04/25 : CIA-RDP78-05867A000100020028-7					
FORM NO. 80-53 SEP. 1948		CAPTION REPORT			

CIA PHOTO ACCESSION NO. 89		LOT NO.		DATE	
Approved For Release 2000/04/25 : CIA-RDP78-05867A000100020028-7					
AREA LAWS NO. 1	COUNTRY	TITLE		PLACE	
80M	Yugoslavia			Pionirski Grad	
GEOGRAPHIC COORDINATES					
TITLE					
Near entrance of Pionirski Grad is a					
Memorial to leading figures of country connected with					
youth movement					
25X1C					
DATE OF PICTURE		SOURCE OF PICTURE			
1949		LIFE			
CLASSIFICATION					
Rest Conf.					
CAPTIONED BY		DATE			
Appr [redacted]		25X1A			
Approved For Release 2000/04/25 : CIA-RDP78-05867A000100020028-7					
FORM NO. 80-55		CAPTION REPORT			
SEP 1948					

CIA PHOTO ACCESSION NUMBER		LOT NO.	
53 Approved For Release 2000/04/25 : CIA-RDP78-05867A000100020028-7		A 1053	
AREA (AMS NO.)	COUNTRY	PLACE	
80 M	Yugoslavia	C	
GEOGRAPHIC COORDINATES		DATE OF PICTURE	
TITLE		SOURCE OF PICTURE	
Reading of the PENRSKI GRAD.		LIFE	
CLASSIFICATION		25X1C	
CAPTIONED BY		DATE OF PICTURE	
Approved		1949	
FORM NO. 80-55		SEP 1948	
CAPTION REPORT		25X1A	
Approved For Release 2000/04/25 : CIA-RDP78-05867A000100020028-7		25X1A	

CIA PHOTO ACCESSION NO. 105		LOT NO. 19351		APPROVED FOR RELEASE 2000/04/25 : CIA-RDP78-05867A000100020028-7	
AREA TANS NO. 804	COUNTRY Yugoslavia				
GEOGRAPHIC COORDINATES					
TITLE					
Boy guides out leaflets & postcards on portable printing press.					
25X1C					
DATE OF PICTURE 1949		SOURCE OF PICTURE LIFE			
CLASSIFICATION Post Conf.					
CAPTIONED BY Appr		e258 2000/04/25 : CIA-RDP78-05867A000100020028-7			
FORM NO. 80-53 SEP 1948		CAPTION REPORT			

CIA PHOTO ACCESSION NO. 10350		LOT NO.		DATE	
50 Approved For Release 2000/04/25 : CIA-RDP78-05867A000100020028-7					
AREA (AMS NO.)	COUNTRY	PROJECT	CLASS		
8011	Yugoslavia				
GEOGRAPHIC COORDINATES			DATE OF PHOTO		
TITLE					
Wheat being cut & bound simultaneously.					
				25X1G	
[REDACTED]					
DATE OF PICTURE		SOURCE OF PICTURE			
1949		LIFE			
CLASSIFICATION					
[REDACTED]					
CAPTIONED BY		NUMBER		DATE	
App [REDACTED]		25X1A		release 2000/04/25 : CIA-RDP78-05867A000100020028-7	
FORM NO. 80-33 SEP. 1948		CAPTION REPORT			

CIA PHOTO ACCESSION NO. 1		LOT NO.		DATE	
⑨ Approved For Release 2000/04/25 : CIA-RDP78-05867A000100020028-7					
AREA (AMS NO.)	COUNTRY	PROVINCE	PLACE		
8011	Yugoslavia				
GEOGRAPHIC COORDINATES					
TITLE					
<i>Members of Presidency during conference: extreme left, RADOVAN; extreme right, BOZIDAR DABNJANOVIC.</i>					
<i>(Non standing opened meeting & introduced speakers.)</i>					25X1C
DATE OF PICTURE		SOURCE OF PICTURE			
1949		LIFE			
CLASSIFICATION					
<i>Rest. Conf.</i>					
CAPTIONED BY		APPROVED BY			
Appr [redacted]		Approved For Release 2000/04/25 : CIA-RDP78-05867A000100020028-7			
FORM NO. 80-55 SEP 1948		CAPTION REPORT			

CIA PHOTO ACCESSION NO. 19354		LOT NO.	
<p style="text-align: center;">Approved For Release 2000/04/25 : CIA-RDP78-05867A000100020028-7</p>			
AREA TAMS NO. 80 M	COUNTRY Yugoslavia	PROVINCE	CITY Belgrade
GEOGRAPHIC COORDINATES		ELEVATION	
TITLE			
<p><i>RADOVAN'S daughter in nursery. (Sign reads "Long live the Communist Party of Yugoslavia.")</i></p>			
25X1C			
DATE OF PICTURE 1949	SOURCE OF PICTURE LIFE		
CLASSIFICATION Secret Copy			
CAPTIONED BY Ap		25X1A release 2000/04/25 : CIA-RDP78-05867A000100020028-7	
FORM NO. 60-55 SEP 1948		CAPTION REPORT	

CIA PHOTO ACCESSION NO. 8310		LOT NO.	
<p style="text-align: center;">Approved For Release 2000/04/25 : CIA-RDP78-05867A000100020028-7</p>			
AREA NAME NO. 380M	COUNTRY Yugoslavia	CITY BOSNA I	STATE HERCEGOVINA
GEOGRAPHIC COORDINATES		METRIC UNIT	
TITLE			
<p><i>Women building earth road to link their villages with others on Bosnian road.</i></p>			
<p><i>(They belong to several villages which have decided to have a small 5-year plan of their own)</i></p>			
DATE OF PICTURE 1949	SOURCE OF PICTURE LIFE		25X1C
CLASSIFICATION Restricted Conf			
CAPTIONED BY App		APPROVED BY App	
<p style="text-align: center;">Approved For Release 2000/04/25 : CIA-RDP78-05867A000100020028-7</p>			
FORM NO. 80-53 SEP 1948		CAPTION REPORT	

CIA (PHOTO ACCESSION NO. 19357) (LOT NO. 1)		Approved For Release 2000/04/25 : CIA-RDP78-05867A000100020028-7	
AREA (AMS NO.)	COUNTRY	STATE	CITY
380 M	Yugoslavia	BOSNA I HERCEGOVINA	
GEOGRAPHIC COORDINATES			
TITLE			
Women building earth road to link their villages with others on the Bosnian road.			
			25X1C
DATE OF PICTURE		SOURCE OF PICTURE	
1949		LIFE	
CLASSIFICATION			
Rest Conf			
CAPTIONED BY		APPROVED BY	
Ap [redacted]		25X1A	
FORM NO. 60-53		release 2000/04/25 : CIA-RDP78-05867A000100020028-7	
SEP 1948			
CAPTION REPORT			

GEOGRAPHIC COORDINATES <i>280M</i>	COUNTRY <i>Yugoslavia</i>	DATE <i>A-1055a</i>	APPROVED FOR RELEASE 2000/04/25 : CIA-RDP78-05867A000100020020-1
TITLE <i>MOSLEM women</i>	COORDINATES <i>15.38N 17.58E</i>	PLACE <i>BOSNA I HERCEGOVINA KONJIC</i>	DATE <i>5 Oct. 49</i>
<i>(Konjic is between Sarajevo & Mostar)</i>		<i>Part of Yugoslavia</i>	
DATE OF PICTURE <i>1949</i>	SOURCE OF PICTURE <i>LIFE</i>	<i>25X1C</i>	
CLASSIFICATION <i>Restricted Conf</i>	<i>25X1A</i>		
CAPTIONED BY <i>[Redacted]</i>	CPTION RE 125 : CIA-RDP78-05867A000100020028-7		

App

Release 2000/04/25 : CIA-RDP78-05867A000100020028-7

Approved For Release 2000/04/25 : CIA-RDP78-05867A000100020028-7

CIA PHOTO ACCESSION NO. 19353	COUNTRY Yugoslavia	PROV. Gov. of Jug.	PLACE MOSTAR
AREA (AMS NO.) 380M	COORDINATES 43120 N 17.48 E		
TITLE	(General view of bridge MOSTAR)		
DATE OF PICTURE 1949	SOURCE OF PICTURE LIFE		
CLASSIFICATION Rest Conf	25X1A		
CAPTIONED BY	Approved For Release 2000/04/25 : CIA-RDP78-05867A000100020028-7		

25X1C

CIA PHOTO APPROVED 596 Release 2000/04/25: CIA-RDP78-05867A000100020028-7

LOT NO. *10756* DATE *5 OCT. 49* PLACE *C*
SERIALS NO. 1 COUNTRY *Yugoslavia* *BOSNIA & HERZEGOVINA*

380M
GEOGRAPHIC COORDINATES

TITLE
TOBACCO.

(Herzegovina is famous for its tobacco.) *25X1C*

DATE OF PICTURE *1949* SOURCE OF PICTURE *LIFE*

CLASSIFICATION *Secret* *Conf*

APPROVED BY *25X1A* CAP *2000/04/25* CAP *CIA-RDP78-05867A000100020028-7*

Approved For Release 2000/04/25 : CIA-RDP78-05867A000100020028-7

CIA PHOTO REFERENCE NO. 49 LOT NO. 19361 DATE 1952

AREA (AMS NO.) 283M COUNTRY Yugoslavia PROVINCE HRVATSKA PLACE DUBROVNIK

GEOGRAPHIC COORDINATES 42 38N 18.07E Prov. Gov. of Yugo

TITLE Cathedral of Madonna, KATEDRALA SV. GOSPE.

25X1C



DATE OF PICTURE 1949 SOURCE OF PICTURE LIFE

CLASSIFICATION Top. Conf CAPTIONED BY Ap

FORM NO. 60-53 SEP 1948 CAPTION REPORT

Approved For Release 2000/04/25 : CIA-RDP78-05867A000100020028-7

Approved For Release 2000/04/25 : CIA-RDP78-05867A000100020028-7

DATE 7/2/51

AREA (AMS NO.) 480M COUNTRY YUGOSLAVIA PROVINCE SRBIJA

GEOGRAPHIC COORDINATES 42° 56' N 20° 55' E MAP REFERENCE I.R.

TITLE

120 meters below ground level in largest lead mine in Europe.

Has also many other raw materials - zinc, silver - etc. 25X10

DATE 1949 SOURCE OF PICTURE LIFE

CLASSIFICATION e

CAPTIONED BY [redacted] 25X1A VERIFIED BY

FORM NO. 60-53 SEP 1948

01/04/25 - CIA-RDP78-05867A000100020028-7 - 0220-1

FORM NO. 60-53 SEP 1948

CIA (PHOTO ACCESSION NO.) Approved For Release 2000/04/25 : CIA-RDP78-05867A000100020028-7 LOT NO. DATE

AREA (AMS NO.) 480 M COUNTRY YUGOSLAVIA PROVINCE SRBIJA PLACE TREPCA

GEOGRAPHIC COORDINATES 42° 56' N 20° 55' E MAP REFERENCE IR

TITLE

120 meters below ground level in largest
lead mine in Europe.

25X1C

DATE OF PICTURE 1949 SOURCE OF PICTURE LIFE

CLASSIFICATION C 25X1A

CAPTIONED BY Approve VERIFIED BY 1/25 : CIA-RDP78-05867A000100020028-7

FORM NO. 60-53 SEP 1948 CAPTION REPORT GPO 16-42283-1

CIA PHOTO ACCESSION NO. 19365 LOT NO. DATE

Approved For Release 2000/04/25 : CIA-RDP78-05867A000100020028-7

AREA (ANS) *DM* COUNTRY *Yugoslavia* PROVINCE PLACE *5 Oct. 49*

GEOGRAPHIC COORDINATES

TITLE

Youza camp.

("Dragutin is lead to dormitory where he will stay. He is conducted by Director Turanjanin Vaso, who runs camp all year round.")

DATE OF PICTURE *1949* SOURCE OF PICTURE *LIFE*

25X1C

CLASSIFICATION *Rest. Conf.*

CAPTIONED BY *[Redacted]*

FORM NO. 60-5 Approved For Release 2000/04/25 : CIA-RDP78-05867A000100020028-7

CAPTION REPORT

CIA PHOTO REFERENCE NUMBER Approved For Release 2000/04/25 : CIA-RDP78-05867A000100020028-7		LOT NO. 2000/04/25	DATE 2000/04/25
AREA TAMS NO. 1 2804	COUNTRY Yugoslavia	REGION HRVATSKA	PLACE DUBROVNIK
GEOGRAPHIC COORDINATES		TITLE	
DATE OF PICTURE 1949		SOURCE OF PICTURE LIFE	
CLASSIFICATION Restricted Conf		25X1C	
CAPTIONED BY Approved For Release 2000/04/25 : CIA-RDP78-05867A000100020028-7		CAPTION REPORT	
FORM NO. 60-53 SEP 1948		[REDACTED]	

CIA IPHOTO ACCESSION NO. 1367		LOT NO.		DATE	
(62) Approved For Release 2000/04/25 : CIA-RDP78-05867A000100020028-7					
AREA LAWS NO.:	COUNTRY	FOUNDRY	PRICE		
580 M	Yugoslavia	CRNA BORA			
GEOGRAPHIC COO-DINATES					
TITLE					
GUSLAR					
Juslar player (in Montenegro.)					
25X1C					
[REDACTED]					
DATE OF PICTURE		SOURCE OF PICTURE			
1949		LIFE			
CLASSIFICATION					
[REDACTED] Conf					
CAPTIONED BY		DATE			
Ap [REDACTED]		Approved For Release 2000/04/25 : CIA-RDP78-05867A000100020028-7			
FORM NO. 80-53 SEP 1948		CAPTION REPORT			

CI PHOTO ACCESSION NO. 1 (81) 18368		LOT NO.		DATE	
Approved For Release 2000/04/25 : CIA-RDP78-05867A000100020028-7					
AREA NAME NO. 1 480M		COUNTRY Yugoslavia		PROVINCE SRBINA	
GEOGRAPHIC COO-DINATES				PLACE BELGRADE	
TITLE MAIN STREET, TERAZNE, which leads into ULICA MARŠALA TITA,					
25X1C					
DATE OF PICTURE 1949		SOURCE OF PICTURE LIFE			
CLASSIFICATION Top Secret					
CAPTIONED BY Ap		Approved For Release 2000/04/25 : CIA-RDP78-05867A000100020028-7			
FORM NO. 60-53 SEP 1948		CAPTION REPORT			

CIA PHOTO ACCESSION NO. 70369		LOT NO.	
(58) Approved For Release 2000/04/25 : CIA-RDP78-05867A000100020028-7		DATE 5 Oct. 49	
AREA (AMS NO.)	COUNTRY	PROVINCE	PLACE
DM	Yugoslavia		
GEOGRAPHIC COORDINATES		WATERMARK INFO	
TITLE			
<i>Production director presents radio to family.</i>			
			25X1C
DATE OF PICTURE		SOURCE OF PICTURE	
1949		LIFE	
CLASSIFICATION			
<i>Rest. Conf.</i>			
CAPTIONED BY	APPROVED BY	DATE	
A		Release 2000/04/25 : CIA-RDP78-05867A000100020028-7	
FORM NO. 60-53 SEP. 1948		CAPTION REPORT	

CIA PHOTO ACCESSION NO. Approved For Release 2000/04/25 : CIA-RDP78-05867A000100020028-7		LOT NO.	
AREA (AMS NO.)	COUNTRY	PROVINCE	PLACE
80 M	Yugoslavia		
GEOGRAPHIC COORDINATES			
TITLE			
<i>Primitive Children's Toys on display in NARODNI MAGAZIN.</i>			
25X1C			
DATE OF PICTURE		SOURCE OF PICTURE	
1949		LIFE	
CLASSIFICATION			
<i>Secret Conf.</i>			
CAPTIONED BY		REFERENCE NO.	
Ap [redacted]		25X1C	
FORM NO. 80-53 SEP 1948		APPROVED FOR RELEASE 2000/04/25 : CIA-RDP78-05867A000100020028-7	
CAPTION REPORT			

CIA PHOTO ACCESSION NO. 1 (100) Approved For Release 2000/04/25 : CIA-RDP78-05867A000100020028-7		LOT NO.	
AREA (AMS NO.) <i>OM</i>	COUNTRY <i>Yugoslavia</i>	REGION	PLACE <i>OSENIK</i>
GEOGRAPHIC COORDINATES <i>Coordinates not available</i>		ELEVATION	
TITLE <i>Bee hives parked near ^{near country} station.</i>			
25X1C			
DATE OF PICTURE <i>1949</i>		SOURCE OF PICTURE <i>LIFE</i>	
CLASSIFICATION <i>Rest Conf.</i>			
CAPTIONED BY <i>Ap</i>		RELEASE NO. Release 2000/04/25 : CIA-RDP78-05867A000100020028-7	
FORM NO. 60-53 SEP 1948		CAPTION REPORT	

CIA PHOTO ACCESSION NO. 19372		LOT NO.	
(S) Approved For Release 2000/04/25 : CIA-RDP78-05867A000100020028-7			
AREA FAMS NO. 80M	COUNTRY Yugoslavia	PROVINCE	PLACE Bas-Carsina JA
GEOGRAPHIC COORDINATES			
Coordinates not available			
TITLE			
<p>Veiled woman looks over potatoes in district of BAS-CARSINA</p>			
25X1C			
DATE OF PICTURE 1949		SOURCE OF PICTURE LIFE	
CLASSIFICATION <i>Rest. Conf.</i>			
CAPTIONED BY App		Release 2000/04/25 : CIA-RDP78-05867A000100020028-7	
FORM NO. 60-53 SEP 1948			
CAPTION REPORT			

RESTRICTED

CIA PHOTO ACCESSION NO.	19374	LOT NO.	A-2004	DATE	10/6/49
AREA NAME	1450M	Approved For Release 2000/04/25 : CIA-RDP78-05867A000100020028-7	Greece	AKHAI A	Kalavrita
GEOGRAPHIC COORDINATES	38.01 N	22.07 E	MAP REFERENCE	Tunis Gaz.	
TITLE	Vouraikas River bed before excavation ECA mission reclamation project.				
25X1C					
DATE OF PICTURE	1949	SOURCE	[REDACTED]		
CLASSIFICATION	Rest.				
CAPTIONED BY	[REDACTED]	25X1A	VERIFIED BY		
FORM NO. 1044 SEP 1944	Approved For Release 2000/04/25 : CIA-RDP78-05867A000100020028-7				

RESTRICTED

CIA (PHOTO ACCESSION NO.)	19376	LOT NO.	RESTRICTED A-20042	DATE	10/6/49	✓	
AREA (AMS NO.)	Approved For Release 2000/04/25 : CIA-RDP78-05867A000100020028-7	COUNTRY	Greece	PROVINCE	ARKHATA	PLACE	Kalamita
GEOGRAPHIC COORDINATES	38.01N		22.07E	MAP REFERENCE	TIMES GAZ.		
TITLE	E.C.A. Mission reclamation project Vouraikos River bed after excavation						
DATE OF PICTURE	1949	SOURCE	[REDACTED]	25X1C			
CLASSIFICATION	Rest						
CAPTIONED BY	[REDACTED]	25X1A	VERIFIED BY				
FORM NO. 10-53 SEP 1948	Approved For Release 2000/04/25 : CIA-RDP78-05867A000100020028-7						

CIA PHOTO ACCESSION NO. 19378	LOT NO. RESTRICTED A200760	DATE 10/0/49
AREA NAME Approved For Release 2000/04/25 1250H	COUNTRY Greece	PROVINCE THESSALY
GEOGRAPHIC COORDINATES 39.30N 20.15E ✓	MAP REFERENCE WAC 34.3	COMM. FILE # A000100020028-7 (Egoumenista)
TITLE new housing - due to American Aid		
Epirus Thessaly		
DATE OF PICTURE 1949	SOURCE [REDACTED]	25X1C
CLASSIFICATION Rest	25X1A	
CAPTIONED BY [REDACTED]	VERIFIED BY	
FORM NO. 80-10 SEP 1948		
Approved For Release 2000/04/25 : CIA-RDP78-05867A000100020028-7		
RESTRICTED		

CIA (PHOTO ACCESSION NO.)		LOT NO.		DATE	
19381		A-2004		10/0/49	
AREA (AMB. NO.)	COUNTRY	PROVINCE	PLACES	APPROVED FOR RELEASE 2000/04/25	
1507	YUGOSLAVIA	BAR	RAJCI	CIA-RDP78-05867A000100020028-7	
GEOGRAPHIC COORDINATES			MAP REFERENCE		
37 56 N 23 40 E			Times		
TITLE					
Skeleton of burned out passenger car in SEK Railroad yards. Scrap metal used in building new cars with [redacted] aid.					
25X1C					
DATE OF PICTURE					
1949			SOURCE OF PHOTO		
25X1C					
CLASSIFICATION					
Rest.					
CAPTIONED BY			VERIFIED BY		
[redacted] 25X1A					
FORM NO. 80-53 SEP 1949					
Approved For Release 2000/04/25 : CIA-RDP78-05867A000100020028-7					

CIA IPHOTO ACCESSION NO. 19382		LOT NO.	RESTRICTED		DATE
Approved For Release 2000/04/25 : CIA-RDP78-05867A00040020028-7					
AREA (AMS NO.)	COUNTRY	PROVINCE	PLACES	TRAVERS	
7350 M	Guinea	Attiki	Kississ		
GEOGRAPHIC COORDINATES			MAP REFERENCE		
TITLE					
Three exploded boilers, locomotive tires and other scrap axon in SEK railroad yard to be reforged and used in building new equipment with aid.					
25X1C					
DATE OF PICTURE		SOURCE ID		25X1C	
1949		[REDACTED]			
CLASSIFICATION					
Res.					
CAPTIONED BY		25X1A		VERIFIED BY	
App. [REDACTED]		Release 2000/04/25		CIA-RDP78-05867A000100020028-7	
FORM NO. 89-33 SEP 1946		CAPTION REPORT RESTRICTED			

CIA PHOTO ACCESSION NO. 19383		LOT NO.	RESTRICTED		DATE
Approved For Release 2000/04/25 : CIA-RDP78-05867A000100020028-7					
AREA (AMS NO.)	COUNTRY	PROVINCE	PLACE		
7350M	Greece	Attiki	Piraeus		
GEOGRAPHIC COORDINATES		Piraeus			
TITLE					
us first locomotive at SEK railroad repair shop.					
DATE OF PICTURE		SOURCE			
1949		[REDACTED] 25X1C			
CLASSIFICATION					
[REDACTED]					
CAPTIONED BY		25X1A		VERIFIED BY	
[REDACTED]		[REDACTED]		[REDACTED]	
Approved For Release 2000/04/25 : CIA-RDP78-05867A000100020028-7					
FORM NO. SEP 1948 80-53		CAPTION REPORT			
RESTRICTED					

RESTRICTED

CIA (PHOTO ACCESSION NO.)	19384	LOT NO.	A-9225	DATE	18/4/49
Approved For Release 2000/04/25 : CIA-RDP78-05867A000100020028-7					
AREA (AMS NO.)	8150 M	COUNTRY	Greece	PROVINCE	THESSALONIKI
					Katerini
GEOGRAPHIC COORDINATES	40.17 N		22.33 E	MAP REFERENCE	TIMES GAZ.
TITLE	Erosion in Koinos Jarent				
	25X1C				
DATE OF PICTURE	1949	SOURCE OF PHOTO	[Redacted]		
CLASSIFICATION	Rest.				
CAPTIONED BY	[Redacted]		25X1A	VERIFIED BY	
FORM NO. 106-53	Approved For Release 2000/04/25 : CIA-RDP78-05867A000100020028-7				
SEP 1948	CAPTION REPORT RESTRICTED				

CIA PHOTO ACCESSION NO. 19385		LOT # A	RESTRICTED		DATE 10/1/48
Approved For Release 2000/04/25 : CIA-RDP78-05867A000100020028-7C					
AREA (AMS NO.)	8150M	COUNTRY	Greece	PROVINCE	THESSALONIKI
				PLAGE	Katerini
GEOGRAPHIC COORDINATES			SEA REFERENCE		
40.17N 22.33E			Tennis Gaz		
TITLE					
Erosion in Kotinos Tarsent due to delay in constructing drops					
25X1C					
DATE OF PICTURE		SOURCE OF PICTURE			
1949		[REDACTED]			
CLASSIFICATION					
Rest.					
CAPTIONED BY		25X1A		VERIFIED BY	
App [REDACTED]		Release 2000/04/25		CIA-RDP78-05867A000100020028-7	
FORM NO. 1 SEP 1948					
CAPTION REPORT RESTRICTED					

RESTRICTED

CIA (PHOTO ACCESSION NO.)		LOT NO.	DATE
Approved For Release 2000/04/25 : CIA-RDP78-05867A000100020028-7			
AREA (AMS NO.)	COUNTRY	PROVINCE	PLACE
11150M	Greece	PELLA	Edessa
GEOGRAPHIC COORDINATES		MAP REFERENCE	
40.50N 22.00E ✓		Tennis 94.	
TITLE			
Voda River diversion			
25X1C			
DATE OF PICTURE	SOURCE		
1949	[REDACTED]		
CLASSIFICATION			
Rest.			
CAPTIONED BY	VERIFIED BY		
Ap [REDACTED]	[REDACTED]		
FORM NO. 89-53 SEP 1948			
25X1A Approved For Release 2000/04/25 : CIA-RDP78-05867A000100020028-7			
CAPTION REPORT			
RESTRICTED			

RESTRICTED

CIA PHOTO ACCESSION NO. 19387 LOT NO. DATE 10/16/49

Approved For Release 2000/04/25 : CIA-RDP78-05867A000100020028-7 C

AREA (AMS NO.) 11150M COUNTRY Greece PROVINCE PELLA PLACE Edessa

GEOGRAPHIC COORDINATES 40.50N 22.00E MAP REFERENCE Tinnis Gap

TITLE Voda River diversion will protect village of Skydra & adjacent lands from flood damage

25X1C

DATE OF PICTURE 1949 SOURCE [REDACTED]

CLASSIFICATION Rest.

CAPTIONED BY [REDACTED] 25X1A VERIFIED BY [REDACTED]

FORM NO. 801 SEP 1948 CAPTION REPORT RESTRICTED

CIA (PHOTO) ACCESSION NO. 19388		LOT NO. A-2004	DATE
AREA NAME NO. 135014		Greece	Approved For Release 2000/04/25 : CIA-RDP78-05867A000100020028-7
GEOGRAPHIC COORDINATES 37.56N 23.40E		ATTIKI	PLACE Piraeus
TITLE		MA REFERENCE	PIRAIEVS
Baggage cars made from scrap metal and lumber, supplied through aid, in SEA Railway carpenter shops SEK			
DATE OF PICTURE 1949		SOURCE OF PICTURE	25X1C
CLASSIFICATION Rest.			
CAPTIONED BY		25X1A	VERIFIED BY
FORM NO. 10-53 SEP 1948		Approved For Release 2000/04/25 : CIA-RDP78-05867A000100020028-7	
CAPTION REPORT		RESTRICTED	

CIA (PHOTO ACCESSION NO.) 9389		LOT NO.	DATE	
Approved For Release 2000/04/25 : CIA-RDP78-05867A000100020028-7		RESTRICTED		
AREA (ANS NO.)	COUNTRY	PROVINCE	PLACE	
50M	Greece			
GEOGRAPHIC COORDINATES		MAP REFERENCE		
TITLE				
Athens - Thessalonika Rd. at Km 184				
(Athens) - Thessalonika Rd. at Km 184				
DATE OF PICTURE		SOURCE OF PICTURE		
Oct 1948		25X1C		
CLASSIFICATION				
Rest				
CAPTIONED BY		25X1A	VERIFIED BY	
Approved For Release 2000/04/25 : CIA-RDP78-05867A000100020028-7				
FORM NO. 60-55 SEP 1948				
CAPTION REPORT RESTRICTED				

RESTRICTED

CIA (PHOTO ACCESSION NO.) 19390 LOT NO. DATE

Approved For Release 2000/04/25 : CIA-RDP78-05867A000100020028-7

AREA (LAND NO.) 8450 M COUNTRY Greece PROVINCE Thessaloniki PLACE Thessaloniki

GEOGRAPHIC COORDINATES MAP REFERENCE

TITLE Silting caused by spurs to protect embankments of the Aliakmon River, Thessaloniki Plain

DATE OF PICTURE 1949 SOURCE 25X1C

CLASSIFICATION Rest CAPTIONED BY

FORM NO. 25X1A VERIFIED BY

Approved For Release 2000/04/25 : CIA-RDP78-05867A000100020028-7

CAPTION REPORT RESTRICTED

CIA PHOTO ACCESSION NO. 10331

LOT NO.

RESTRICTED

AREA (ANS NO.)

Approved For Release 2000/04/25 : CIA-RDP78-05867A000100020028-7

DATE

18/6/49

C

GEOGRAPHIC COORDINATES

Greece

PROVINCE

Thessaloniki

PLACE

Megas Gharabdos

TITLE

Silting caused by spurs to protect embankment of the Ciliakmon River - Thessaloniki Plain

DATE OF PICTURE

1949

25X1C

SOURCE OF PICTURE



CLASSIFICATION

Rest

CAPTIONED BY



25X1A

VERIFIED BY

FORM NO. 89-53
SEP 1948

Approved For Release 2000/04/25 : CIA-RDP78-05867A000100020028-7

CAPTION REPORT

RESTRICTED

RESTRICTED

PHOTO ACCESSION NO.

19392

LOT NO.

A-2004-10

DATE

Approved For Release 2000/04/25

CIA-RDP78-05867A000100020028-7

AREA (AMS NO.)

GEOGRAPHIC COORDINATES

Greece

PROVINCE

SERRA

PLACE

MAP REFERENCE

TITLE

Megalocchori Bridge on Strijmon River -
Serron Plain.

Bed is now about 2 meters above adjacent plain

DATE OF PICTURE

1949

SOURCE OF

[Redacted]

25X1C

CLASSIFICATION

Rest.

CAPTIONED BY

[Redacted]

25X1A

VERIFIED BY

FORM NO. 60-85
SEP 1948

Approved For Release 2000/04/25 : CIA-RDP78-05867A000100020028-7

RESTRICTED

Approved For Release 2000/04/25 : CIA-RDP78-05867A000100020028-7

RESTRICTED

COLLECTION NO. 19393

LOT NO.

AREA (AMS NO.)

COUNTRY

DATE

GEOGRAPHIC COORDINATES

PROVINCE

PLACE

TITLE

MAP REFERENCE

Belitsa Canal, ^{A/} Serres Plain. Silted down.
stream of Croussovitis torrent junction.

DATE OF PICTURE

1949

SOURCE OF

25X1C

CLASSIFICATION

Rest.

CAPTIONED BY

25X1A

VERIFIED BY

FORM NO. SEP 1948 80-83

Approved For Release 2000/04/25 : CIA-RDP78-05867A000100020028-7

RESTRICTED

CIA (PHOTO) ACCESSION NO. 19394		LOT NO.	RESTRICTED		DATE
AREA (ANS. NO.) 675011		Approved For Release 2000/04/25 : CIA-RDP78-05867A000100020028-7		7/6/49	
GEOGRAPHIC COORDINATES		Greece	PROVINCE	SERRAI	PLACE
TITLE		25X1C			
Drainage cleaning drain, Serrai Plain					
DATE OF PICTURE		1949			
CLASSIFICATION		[REDACTED]			
CAPTIONED BY		25X1A			
FORM NO. SEP 1948 60-83		VERIFIED BY			
Approved For Release 2000/04/25 : CIA-RDP78-05867A000100020028-7					
CAPTION REPORT RESTRICTED					

PHOTO ACCESSION NO.	19395	LOT NO.	A-2882	DATE	04/25/54	REF ID	A000100020028-7
AREA (ANS NO.)	Approved For Release 2000/04/25 - CIA-RDP78-05867A000100020028-7			PROVINCE	Greece	PLACE	Thessaloniki
GEOGRAPHIC COORDINATES							
TITLE	Dredge excavating Loudias Channel to provide better outlet for flood waters in lower portion of Salonika Plain.						
DATE OF PICTURE	1949	SOURCE OF PICTURE	[REDACTED]	25X1C			
CLASSIFICATION	Rest						
CAPTIONED BY	[REDACTED]						
FORM NO. 80-83 SEP. 1948	25X1A	VERIFIED BY					
Approved For Release 2000/04/25 - CIA-RDP78-05867A000100020028-7							
RESTRICTED							

RESTRICTED

CIA (PHOTO ACCESSION NO.) 15390 LOT NO. A 2004 DATE 10/49

AREA (AMS NO.) Approved For Release 2000/04/25 : CIA-RDP78-05867A000100020028-7

GEOGRAPHIC COORDINATES Greece PROVINCE PLACE

TITLE MAP REFERENCE

Arhina - Thessalonika Rd. Klm 184

DATE OF PICTURE Mar 19 48 SOURCE OF PHOTO 25X1C



CLASSIFICATION Rest 25X1A CAPTIONED BY

FORM NO. 80-33 SEP 1948 VERIFIED BY

Approved For Release 2000/04/25 : CIA-RDP78-05867A000100020028-7

CAPTION REPORT **RESTRICTED**

CIA PHOTO ACCESSION NO. 19397		LOT NO.	RESTRICTED		DATE
AREA (ANS NO.)		Approved For Release 2000/04/25 : CIA-RDP78-05867A000100020028-7		At 2004	
GEOGRAPHIC COORDINATES		Greece		PLACE	C
TITLE		MAP REFERENCE			
Thessaloniki - Serrai Rd. at klm. 61.					
DATE OF PICTURE		SOURCE OF PHOTO		25X1C	
Aug 1948		[REDACTED]			
CLASSIFICATION					
Rest.					
CAPTIONED BY		25X1A		VERIFIED BY	
[REDACTED]					
FORM NO. 60-8 SEP 1948					
Approved For Release 2000/04/25 : CIA-RDP78-05867A000100020028-7					
RESTRICTED					

CIA (PHOTO ACCESSION NO. 19398)		LOT NO. A-2042	RESTRICTED	
AREA (ANSI) <i>615014</i>		COUNTRY <i>Greece</i>	PROVINCE <i>Serrai</i>	PLACE <i></i>
GEOGRAPHIC COORDINATES		MAP REFERENCE		
TITLE <i>Rubble stone drops on Strigomon River - Serrai Plain</i>				
DATE OF PICTURE <i>1949</i>		SOURCE 	25X1C	
CLASSIFICATION <i>Rest.</i>				
CAPTIONED BY 		25X1A	VERIFIED BY	
Approved For Release 2000/04/25 : CIA-RDP78-05867A000100020028-7				
CAPTION REPORT RESTRICTED				

CIA (PHOTO ACCESSION NO.)		LOT NO.	DATE
Approved For Release 2000/04/25 : CIA-RDP78-05867A000100020028-7		RESTRICTED	2004/25
AREA (AMS NO.)	COUNTRY	PROVINCE	PLACE
6150 M	Greece	Serrai	✓
GEOGRAPHIC COORDINATES		MAP REFERENCE	
TITLE			
Belitza Canal - Serrai Plain			
DATE OF PICTURE		SOURCE OF PICTURE	
1949		[REDACTED] 25X1C	
CLASSIFICATION			
Rest.			
CAPTIONED BY		VERIFIED BY	
Ap [REDACTED]		25X1A	
Approved For Release 2000/04/25 : CIA-RDP78-05867A000100020028-7			
CAPTION REPORT			
RESTRICTED			

CIA (PHOTO ACCESSION NO.)		LOT NO.	DATE	
13400		AP 28941	APR 28 1949	
AREA (AMS NO.)		RESTRICTED		
81501		Approved For Release 2000/04/25 : CIA-RDP78-05867A000100020028-7		
GEOGRAPHIC COORDINATES		PROVINCE	PLACE	
Greece		Thessaloniki		C
TITLE				
Excavation on Neochoranda diversion Salonika Plain. Flood damage control.				
DATE OF PICTURE		SOURCE		
1949		[REDACTED]	25X1C	
CLASSIFICATION				
Rest.				
CAPTIONED BY		FORM NO.	VERIFIED BY	
[REDACTED]		25X1A		
Approved For Release 2000/04/25 : CIA-RDP78-05867A000100020028-7				
CAPTION REPORT				
RESTRICTED				

ACCESSION NO. 1	19401	LOT NO.		DATE	10/18/49
AREA (ANS NO.)		COUNTRY	Greece	PROVINCE	Thessalonika
Approved For Release 2000/04/25 : CIA-RDP78-05867A000100020028-7			PLANE		
GEOGRAPHIC COORDINATES					
TITLE	Partial silting in Crenulatory Canal, ^{Thes} Salonika				
	Plain				
	25X1C				
DATE OF PICTURE	1949	SOURCE OF	[REDACTED]		
CLASSIFICATION	Rest				
CAPTIONED BY	[REDACTED]	25X1A			
FORM NO. SEP 1946 80-83	VERIFIED BY		Approved For Release 2000/04/25 : CIA-RDP78-05867A000100020028-7		
CAPTION REPORT RESTRICTED					

CIA (PHOTO ACCESSION NO.) 19402		LOT NO.	RESTRICTED		DATE
AREA (AMS NO.)		Approved For Release 2000/04/25 : CIA-RDP78-05867A000100020028-7		1930/1	
GEOGRAPHIC COORDINATES		PROVINCE	Greece	PLACE	Thessalonika
TITLE Bridge under construction over Cassala Tery Canal - Thessalonika Plain					
DATE OF PICTURE		SOURCE OF PICTURE			
1949		[REDACTED]			
CLASSIFICATION					
Restr					
CAPTIONED BY		25X1A			
FORM NO. 80-53 SEP 1948		VERIFIED BY			
Approved For Release 2000/04/25 : CIA-RDP78-05867A000100020028-7					
CAPTION REPORT RESTRICTED					

CIA (PHOTO ACCESSION NO.) 19403		LOT NO.	RESTRICTED		DATE
AREA (ANSI) 8150M		Approved For Release 2000/04/25 : CIA-RDP78-05867A000100020028-7		1949	
GEOGRAPHIC COORDINATES		PROVINCE	Thessalonika	PLACE	✓
TITLE		MAF REFERENCE			
Bridge under construction over Circulatory Canal - Thessalonika Plain					
DATE OF PICTURE		SOURCE OF		25X1C	
1949		[REDACTED]			
CLASSIFICATION Rest					
CAPTIONED BY		25X1A		VERIFIED BY	
[REDACTED]		[REDACTED]		[REDACTED]	
FORM NO. 8 SEP 1948					
Approved For Release 2000/04/25 : CIA-RDP78-05867A000100020028-7					
CAPTION REPORT RESTRICTED					

CIA (PHOTO ACCESSION NO.)		LOT NO.		DATE	
19404		A-8025		1949	
Approved For Release 2000/04/25 : CIA-RDP78-05867A000100020028-7					
AREA (ASS)		PROVINCE		PLACE	
8150M		Greece		Thessalonika	
GEOGRAPHIC COORDINATES					
TITLE					
Bridge over circumlatory canal constructed in 1948 to provide access to farming areas Thessalonika Plain					
DATE OF PICTURE					
1949		SOURCE OF		25X1C	
CLASSIFICATION					
Capt					
CAPTIONED BY		25X1A		VERIFIED BY	
FORM NO. 100					
SEP 1948					
Approved For Release 2000/04/25 : CIA-RDP78-05867A000100020028-7					
CAPTION REPORT					

RESTRICTED

RESTRICTED