

CIA PHOTO ACCESSION NO. 10930		LOT NO.	
Approved For Release 2000/04/25 : CIA-RDP78-05867A000100020034-0			
AREA NAME	821 M	COUNTRY	Finland
GEOGRAPHIC COORDINATES	00° 09' N 24° 57' E	PROVINCE	Husima
TITLE	Esplanadsgatan looking east.		
DATE OF PICTURE		SOURCE	
1949		[REDACTED]	
CLASSIFICATION		[REDACTED]	
CAPTIONED BY		[REDACTED]	
FORM NO. 60-55		25X1A	
SEP 1948		000/04/25 : CIA-RDP78-05867A000100020034-0	
CAPTION REPORT			

Approved For Release 2000/04/25 : CIA-RDP78-05867A000100020034-0

CIA-IPHOID ACCESSION NO. 10931		LOT NO. 3	
Approved For Release 2000/04/25 : CIA-RDP78-05867A000100020034-0			
AREA NAME NO. 1	COUNTRY	PROVINCE	CITY
821 M	Finland		Helsinki
GEOGRAPHIC COORDINATES		MAP REFERENCE	
60° 09' N 24° 57' E		OSS	
TITLE			
Boat dock east end of Esplanadsgatan			
DATE OF PICTURE		SOURCE OF INFO	
1949		[REDACTED]	
CLASSIFICATION			
CONF			
CAPTIONED BY		REVIEWED BY	
[REDACTED]		[REDACTED]	
FORM NO. 60-1000/04/25 : CIA-RDP78-05867A000100020034-0			
SEP 1948			
CAPTION REPORT			

Approved For Release 2000/04/23 : CIA-RDP78-05867A000100020034-0

CIA PHOTO ACCESSION NO. 15832		LOT NO.	
AREA NAME	821M	COUNTRY	Finland
GEOGRAPHIC COORDINATES	60° 09' N 24° 57' E	REFERENCE	Uusimaa
TITLE	Helsinki		
25X1C			
DATE OF PICTURE	1949	SOURCE	[REDACTED]
CLASSIFICATION	Conf		
CAPTIONED BY	[REDACTED]		
FORM NO. SEP 1948 60-5	25X1A 2000/04/25 : CIA-RDP78-05867A000100020034-0		
CAPTION REPORT			

CIA-IPHO TO ACCESSION NO. <b>13333</b>		LOT NO. <b>A 20322</b>		FILE NO. <b>00020034-0</b>	
Approved For Release 2000/04/25 : CIA-RDP78-05867A000100020034-0					
AREA NAME NO. <b>341911</b>		COUNTRY <b>Italy</b>		PROVINCE <b>Umbria</b>	
GEOGRAPHIC COORDINATES <b>42 23 N 12 39 E</b>		DATE <b>✓</b>		TIME <b>058</b>	
TITLE <b>Rolling mill</b>					
<b>EAP could enable this mill to operate (near Rome)</b>					
DATE OF PICTURE <b>1949</b>		SOURCE <b>[REDACTED]</b>		25X1C <b>(1)</b>	
CLASSIFICATION <b>Rest</b>					
CAPTIONED BY <b>[REDACTED]</b>		25X1A			
FORM NO. 60- <b>0004/25 : CIA-RDP78-05867A000100020034-0</b>					
SEP 1948					
CAPTION REPORT					

Approved For Release 2000/04/20 : CIA-RDP78-05867A000100020034-0

CIA PHOTO ACCESSION NO. 1592		TOT NO.	
AREA NAME NO. 4419M	COUNTRY Italy	PROVINCE Lazio	CITY Rome
GEOGRAPHIC COORDINATES 41°56'N 12°27'E		MAP REFERENCE OSS	
TITLE Distillation plant of the Rome Gas Works			
25X1C			
DATE OF PICTURE 1949	SOURCE [REDACTED]		
CLASSIFICATION Rest			
CAPTIONED BY [REDACTED]			
FORM NO. 50-53 SEP 1948			
25X1A			
5 : CIA-RDP78-05867A000100020034-0			
CAPTION REPORT			

CIA-IPHO TO ACCESSION NO. 1593		LOT NO.	DATE
Approved For Release 2006/04/25 : CIA-RDP78-05867A000100020034-0			
AREA (AMS NO.)	COUNTRY	PROVINCE	CITY
	Italy		Rome
GEOGRAPHIC COORDINATES		MAP REFERENCE	
TITLE			
Coal received through ECA being dumped at Rome Gas Works			
DATE OF PICTURE		SOURCE	
1949		[REDACTED]	25X1C
CLASSIFICATION			
Rest			
CAPTIONED BY		VERIFIED BY	
Approved [REDACTED]		25X1A	
04/25 : CIA-RDP78-05867A000100020034-0			
FORM NO. 80-53 SEP 1948			
CAPTION REPORT			

(3)

CIA-IPROTO ACCESSION NO. 1-1336		LOT NO. 1		DATE 10/25/49		REF ID: A66779	
Approved For Release 2000/04/25 : CIA-RDP78-05867A000100020034-0							
AREA NAME NO. 1		COUNTRY Italy		PROVINCE		CITY Rome C	
GEOGRAPHIC COORDINATES				MAP REFERENCE			
TITLE Yards of the Rome Gas Works showing coal piles. [REDACTED] ERP aid.							
25X1C							
DATE OF PICTURE		SOURCE		25X1C			
1949		[REDACTED]					
CLASSIFICATION Rest							
CAPTIONED BY App [REDACTED] 25X1A							
00064/25: CIA-RDP78-05867A000100020034-0							
FORM NO. 60-53 SEP 1948							
CAPTION REPORT							

CIA PHOTO ACCESSION NO. 15837		LOT NO. 20828		DATE 10/7/49	
AREA NAME Approved For Release 2000/04/25 : CIA-RDP78-05867A000100020034-0		COUNTRY Italy		PROVINCE Rome	
GEOGRAPHIC COORDINATES					
TITLE gas pipes in yards of the Rome Gas Works					
DATE OF PICTURE 1949					
25X1C					
CLASSIFICATION Rest					
CAPTIONED BY					
FORM NO. 80-55 SEP 1948					
25X1A 000004/25 : CIA-RDP78-05867A000100020034-0					
CAPTION REPORT					



CIA PHOTO ACCESSION NO. 1		LOT NO.		DATE	
Approved For Release 2001/04/25 : CIA-RDP78-05867A000100020034-0					
AREA NAME NO. 1	COUNTRY	PROVINCE	CITY		
	Italy		Rome		
GEOGRAPHIC COORDINATES		MAP REFERENCE			
TITLE					
Section of the Rome Gas works					
DATE OF PICTURE		SOURCE OF			
1949		[REDACTED]		25X1C	
CLASSIFICATION					
Fresh					
CAPTIONED BY		25X1A		VERIFIED BY	
Appr [REDACTED]		00/04/25 : CIA-RDP78-05867A000100020034-0			
FORM NO. 60-33 SEP 1948		CAPTION REPORT			

CIA PHOTO ACCESSION NO. <u>10425</u>		LOT NO. <u>0425</u>		DATE <u>06/04/49</u>	
Approved For Release 2000/04/25 : CIA-RDP78-05867A000100020034-0					
AREA NAME NO.	COUNTRY <u>Italy</u>	PROVINCE	CITY <u>Rome</u>		
GEOGRAPHIC COORDINATES		MAP REFERENCE			
TITLE <u>Pipes at Rome Gas Works through which gas is distributed throughout city.</u>					
DATE OF PICTURE <u>1949</u>		SOURCE OF PICTURE <u>[REDACTED]</u>		25X1C <u>(17)</u>	
CLASSIFICATION <u>Rest</u>					
CAPTIONED BY <u>Approve</u>		25X1A <u>[REDACTED]</u>		VERIFIED BY	
FORM NO. 60-53 SEP 1948					
CAPTION REPORT					

CIA PHOTO ACCESSION NO. 1		LOT NO.		DATE	
Approved For Release 2000/04/25 : CIA-RDP78-05867A000100020034-0					
AREA NAME NO. 1	COUNTRY	PROVINCE	CITY	C	
	Italy		Rome		
GEOGRAPHIC COORDINATES			MAP REFERENCE		
TITLE					
Conveyor belt outside distillation plant, Rome Gas Works.					
The dump of ERP coal in Italy.					
DATE OF PICTURE		SOURCE OF PICTURE		25X1C	
1949					
CLASSIFICATION					
Rest					
CAPTIONED BY		25X1A		25X1A	
Approved				25X1A	
FORM NO. 60-53 SEP. 1948					
CAPTION REPORT					

CIA PHOTO ACCESSION NUMBER	LOT NO.	DATE
Approved For Release 2000/04/25 : CIA-RDP78-05867A000100020034-0		
AREA NAME NO.	COUNTRY	LOCATION
	Italy	Rome
GEOGRAPHIC COORDINATES		
TITLE	<u>Janes at the Rome Gas Works</u>	
(9)		
25X1C		
DATE OF PICTURE	SOURCE	
1949	[REDACTED]	
CLASSIFICATION	Resb	
CAPTIONED BY	Ap [REDACTED] 25X1A	
2000/04/25 : CIA-RDP78-05867A000100020034-0		
FORM NO. SEP 1948 60-53	CAPTION REPORT	

PHOTO ACCESSION NO. 19842		LOT NO. A 2053		RESTRICTED	
AREA (AMS NO.)		COUNTRY USSR		Approved For Release 2000/04/25 : CIA-RDP78-05867A000100020034-0	
GEOGRAPHIC COORDINATES 55.45N 37.37E		PROVINCE North European RSFSR		PLACE MOSVA K C	
TITLE DINAMO		MA REFERENCE Times.			
* Subway car factory *					
DATE OF PICTURE 1943		SOURCE OF PICTURE Life 12042			
CLASSIFICATION Restricted					
CAPTION [REDACTED]		25X1A		VERIFIED BY	
FORM NO. 1 SEP 1948 80-53					
Approved For Release 2000/04/25 : CIA-RDP78-05867A000100020034-0					
CAPTION REPORT RESTRICTED					

CIA (PHOTO ACCESSION NO.) 943		LOT NO.		DATE	
Approved For Release 2000/04/25 : CIA-RDP78-05867A000100020034-0					
AREA (AMS NO.)	COUNTRY	PROVINCE	PLACE		
27N	USSR	north	European RSFSR	Moskva	
GEOGRAPHIC COORDINATES		MAP REFERENCE			
TITLE					
Tank car factory.					
DATE OF PICTURE		SOURCE OF PICTURE			
1943		Life 72042			
CLASSIFICATION					
Secret					
CAPTIONED BY		25X1A		VERIFIED BY	
[REDACTED]		Release 2000/04/25 : CIA-RDP78-05867A000100020034-0			
FORM N		CAPTION REPORT			
SEP 1968		RESTRICTED			

CIA (PHOTO ACCESSION NO.)		LOT NO.	DATE	
10944				
AREA (AMS NO.)		RESTRICTED		
Approved For Release 2000/04/25 : CIA-RDP78-05867A000100020034-0				
GEOGRAPHIC COORDINATES		PROVINCE	PLACE	
USSR			Muskva C	
TITLE				
Scaffolding on which cars carry peat from beds to power station (in background) where it is burned.				
DATE OF PICTURE		SOURCE OF PICTURE		
1943		Life 12042		
CLASSIFICATION				
Restricted				
CAPTIONED BY		25X1A		
FORM NO. 100-3		VERIFIED BY		
SEP 1948		Approved For Release 2000/04/25 : CIA-RDP78-05867A000100020034-0		
CAPTION REPORT		RESTRICTED		

CIA (PHOTO ACCESSION NO.)		LOT NO.	DATE
16945		25X1A	1943
Approved For Release 2000/04/25 : CIA-RDP78-05867A000100020034-0			
AREA (AMS NO.)	COUNTRY	PROVINCE	PLACE
	USSR		Moskva C
GEOGRAPHIC COORDINATES		MAP REFERENCE	
TITLE			
Peat cans on way to power station			
near Moskva			
DATE OF PICTURE		SOURCE OF PICTURE	
1943		Sofa 12042	
CLASSIFICATION			
Rest			
CAPTIONED BY		VERIFIED BY	
[Redacted]		[Redacted]	
FORM NO. 25X1A			
SEP 1948			
CAPTION REPORT			

RESTRICTED



CIA (PHOTO ACCESSION NO.) 13945		LOT NO.	
<div style="text-align: center;"> <b>RESTRICTED</b>            Approved For Release 2000/04/25 : CIA-RDP78-05867A000100020034-0         </div>			
AREA (AMS NO.)	COUNTRY	PROVINCE	CITY
	USSR		Moskva
GEOGRAPHIC COORDINATES		MAP REFERENCE	
TITLE			
One of many power stations in the city.			
DATE OF PICTURE		SOURCE OF PICTURE	
1943		File 12042	
CLASSIFICATION			
Rest			
CAPTION		VERIFIED BY	
[REDACTED]		REUTER	
FORM NO. 80-53 SEP 1948			
CAPTION REPORT <div style="text-align: center;"> <b>RESTRICTED</b>  <b>RESTRICTED</b> </div>			

CIA (PHOTO ACCESSION NO.)		LOT NO.		DATE	
15849		A 30283		RESTRICTED	
Approved For Release 2000/04/25 : CIA-RDP78-05867A000100020034-0					
AREA (ANS)	27N	USSR	PROVINCE	NORTH	PLACE
GEOGRAPHIC COORDINATES	58.32N 31.13 E		European RSFSR NOVGOROD		
TITLE	Summer in the Volga River				
DATE OF PICTURE		SOURCE OF PICTURE			
1943		Life 12042			
CLASSIFICATION					
Capt					
CAPTIONED BY		25X1A		VERIFIED BY	
[REDACTED]		[REDACTED]		[REDACTED]	
FORM NO. SEP 1948					
Approved For Release 2000/04/25 : CIA-RDP78-05867A000100020034-0					
CAPTION REPORT RESTRICTED					

CIA (PHOTO ACCESSION NO.)		LOT NO.		DATE	
19947		A 295		05867A000100020034-0	
Approved For Release 2000/04/25 : CIA-RDP78-05867A000100020034-0					
AREA (AMS NO.)		COUNTRY		PROVINCE	
		USSR			
GEOGRAPHIC COORDINATES		PLACE		Moskva	
TITLE		DATE REFERENCE			
One of the best engine brigades in the depot.					
They are called "Tuminstay" after Tumix.					
DATE OF PICTURE		SOURCE OF PICTURE			
1943		Life 12042			
CLASSIFICATION					
Captions by <i>Rest</i>					
FORM NO.		VERIFIED BY			
SEP 1948 60-33		25X1A			
Approved For Release 2000/04/25 : CIA-RDP78-05867A000100020034-0					
CAPTION REPORT RESTRICTED					

CIA PHOTO ACCESSION NO. 1		LOT NO.		DATE	
<div style="text-align: center;"> <b>RESTRICTED</b>          Approved For Release 2000/04/25 : CIA-RDP78-05867A000100020034-0       </div>					
AREA (AMS NO. 1)	COUNTRY	PROVINCE	CITY		
17 N	USSR	European Russia	Leningrad		
GEOGRAPHIC COORDINATES		MAP REFERENCE			
59.58 N 30.20 E		WAC 153			
TITLE					
ELECTROSITA Factory					
DATE OF PICTURE		SOURCE OF PICTURE			
1943		Life 12042			
CLASSIFICATION					
Secret					
CAPTIONED BY		25X1A		VERIFIED BY	
[REDACTED]		[REDACTED]		[REDACTED]	
FORM NO. 10-53 SEP 1948					
CAPTION REPORT Approved For Release 2000/04/25 : CIA-RDP78-05867A000100020034-0 <b>RESTRICTED</b>					

CIA PHOTO ACCESSION NO. 1		LOT NO.	DATE	
<div style="text-align: center;">RESTRICTED</div> Approved For Release 2000/04/25 : CIA-RDP78-05867A000100020034-0				
AREA (AMS NO. 1)	COUNTRY	PROVINCE		
42N	USSR	USBK SSR	Tashkent	
GEOGRAPHIC COORDINATES		MAP REFERENCE		
41.30N 69.20E		Tashkent		
TITLE				
Harvest festival.				
DATE OF PICTURE		SOURCE OF PICTURE		
1943		Life 12042		
CLASSIFICATION				
Secret				
CAPTIONED BY		VERIFIED BY		
A [redacted]		25X1A		
Form No. 100-53 SEP 1948				
Caption Report Approved For Release 2000/04/25 : CIA-RDP78-05867A000100020034-0 <div style="text-align: center;">RESTRICTED</div>				

CIA PHOTO ACQUISITION NO. 13951		A- [redacted]		18 OCT. 49	
AREA NAME NO. 1	COUNTRY				
Approved For Release 2000/04/25 : CIA-RDP78-05867A000100020034-0					
GEOGRAPHIC COORDINATES					
TITLE					
THAELMANN Collective Farm.					
A Rye fields, looking north.					
Wagons are loaded with sheeps ready for threshing Sept. of farm Ivan KLENOV in black boots in bottom of picture.					
DATE OF PICTURE		SOURCE OF PICTURE			
1943		LIFE 12042-B			
CLASSIFICATION					
Restricted					
CAPTIONED BY		25X1A		GENERAL	
FORM NO. 60-55		CAPTION REPORT			
Approved For Release 2000/04/25 : CIA-RDP78-05867A000100020034-0					

RESTRICTED

CIA PHOTO ACCESSION NO. 252		LOT NO. 1		Approved For Release 2000/04/25 : CIA-RDP78-05867A000100020034-0		OCT. 49	
AREA NAME NO. 1		COUNTRY		POSITION		FILE	
SN		USSR		S. EUROPEAN RUSFR		C	
GEOGRAPHIC COORDINATES				MAP REFERENCE			
TITLE							
THAELMANN Collective Farm.							
Portable transformer (foreground) feeds power to thresher.							
Farm machinery rented from state-owned Machine & Tractor Station. Electric lines run all farm lines.							
2							
DATE OF PICTURE		SOURCE OF PICTURE		REFERENCE		REMARKS	
1943		LIFE		12042-B			
CLASSIFICATION							
Rest.							
CAPTIONED BY		APPROVED BY		DATE		REMARKS	
Approved		[Redacted]		00/04/25		CIA-RDP78-05867A000100020034-0	
FORM NO. 30-53		SEP 1945		CAPTION REPORT		RESTRICTED	

RESTRICTED

18 Oct. 49

CIA PHOTO REF ID: A19953  
Approved For Release 2000/04/25 : CIA-RDP78-05867A000100020034-0

AREA (AWS NO.)

RN

COUNTRY

USSR

S. EUROPEAN R.F.S.R.

GEOGRAPHIC COORDINATES

TITLE

THAELMANN COLLECTIVE FARM.

Women carry threshed rice from machine to pile where grain is separated from chaff.

(Beck brooms used to separate grain from chaff.)

DATE OF PICTURE

1943

SOURCE OF PICTURE

LIFE

12042-B

CLASSIFICATION

Approved For Release

CIA-RDP78-05867A000100020034-0  
CAPTION REPORT



CIA PHOTO ACCESSION NUMBER		DATE		APPROVED FOR RELEASE		RESTRICTED	
8N		USSR		J. EUROPEAN RSTR		18 OCT-47	
GEOGRAPHIC COORDINATES				MAP			
TITLE							
THAERMANN Collection Farm.							
A woman leaving crushed shavers into air so that							
grain will fall out.							
DATE OF PICTURE		1943		SOURCE OF PICTURE		LIFE	
						12042-B	
CLASSIFICATION							
REST.							
CAPTIONED BY		[REDACTED]		APPROVED FOR		18 OCT-47	
FORM NO. 60-53		SEP 1948		CAPTION REPORT		RESTRICTED	

CIA (PHOTO-ACCESSION NUMBER) 15955		LOT NO. A-2053	
Approved For Release 2000/04/25 : CIA-RDP78-05867A000100020034-0			
AREA (AMS NO.) SN	PROVINCE GERMAN RSFSR		
GEOGRAPHIC COORDINATES		MAP	
TITLE THAELMANN Collective Farm. Tractors of wife arriving at supply point.			
DATE OF PICTURE 1943		SOURCE OF PICTURE LIFE 12042-13	
CLASSIFICATION Rest		25X1A	
CAPTIONED BY [Redacted]		VERIFICATION	
Approved for		CAPTION REPORT RESTRICTED	
FORM NO. 60-53 SEP 1948		25 : CIA-RDP78-05867A000100020034-0	

RESTRICTED

15 OCT. 49

Approved For Release 2000/04/25 : CIA-RDP78-05867A000100020034-0

CIA PHOTO ACCESSION NO. 19956

AREA NAME NO. 1

SN

COUNTRY

USSR

PROVINCE

S. EUROPEAN RSFSR

PLACE

20034-0

GEOGRAPHIC COORDINATES

TITLE

THAELMANN

Collective Farm, chief examines cabbage.

DATE OF PICTURE

1942

SOURCE OF PICTURE

LIFE

12042-B

CLASSIFICATION

Approved For Release

CAPTIONED BY

2000/04/25 : CIA-RDP78-05867A000100020034-0

CAPTION REPORT

20034-0

FORM NO. 40-93

CIA (PHOTO ACCESSION NO.)		LOT NO.	
16857		RESTRICTED	
Approved For Release 2000/04/26 : CIA-RDP78-05867A000100020034-0			
AREA (AMS NO.)	COUNTRY	PROVINCE	PLACE
SN	USSR	J. EUROPEAN RSFSR	
GEOGRAPHIC COORDINATES		DATE OF PICTURE	
		1948	
TITLE		SOURCE OF PICTURE	
THAELMANN COLLECTIVE FARM.		LIFE	
(Harrow on collective farm.)		12042-B	
DATE OF PICTURE		SOURCE OF PICTURE	
1948		LIFE	
CLASSIFICATION		12042-B	
Captions by		25X1A	
Approved		VE-REF-1	
FORM NO. 60-53		00/04/25 : CIA-RDP78-05867A000100020034-0	
SEP 1948		CAPTION REPORT	

RESTRICTED

RESTRICTED

CIA PHOTO ACCESSION NO. 1		Approved For Release 2000/04/25 : CIA-RDP78-05867A000100020034-0	
APRA NAME NO. 1	COUNTRY	FOUR	18 Oct. 49
8N	USSR	EUROPEAN R.F.R.	C
GEOGRAPHIC COORDINATES			
TITLE			
THAEELMAN COLLECTIVE FARM.			
(Tractor & plow on collective farm.)			
DATE OF PICTURE			
1943		LIFE 12042-B	
CLASSIFICATION			
25X1A			
CAPTIONED BY		000/04/25 : CIA-RDP78-05867A000100020034-0	
FORM NO. 80-53		CAPTION REPORT RESTRICTED	

CIA PHOTO AC. SESSION NO. 1		LOT NO. 1333		RESTRICTED	
Approved For Release 2000/04/25 : CIA-RDP78-05867A000100020034-0					
AREA (AMS NO.)	SN	COUNTRY	USSR	LOCATION	S. EUROPEAN RSFSR
GEOGRAPHIC COORDINATES					
TITLE					
THAELMANN COLLECTIVE FARM.					
A truck is poured into cars which mind carefully					
measures & records in book.					
DATE OF PICTURE		SOURCE OF PICTURE			
1943		LIFE 12042-B			
CLASSIFICATION					
REST					
CAPTIONED BY		25X1A			
Approved		00/04/25 : CIA-RDP78-05867A000100020034-0			
FORM NO. 60-93		CAPTION REPORT RESTRICTED			

RESTRICTED

CIA PHOTO ACCESSION NO. 19980		LOT NO. 4-20332		Approved For Release 2000/04/25 : CIA-RDP78-05867A000100020034-0		18 Oct. 49		C
AREA (AMS NO.)	SN	COUNTRY	USSR	PROVINCE	S. EUROPEAN RSFSR			
GEOGRAPHIC COORDINATES				DATE OF PHOTO				
TITLE								
Main street of THAEI-MANAI collective village.								
No paved roads or walks. Wooden houses are wired for electricity. Washing is drying on fences.								
DATE OF PICTURE				SOURCE OF PICTURE				
1943				LIFE				12042-B
CLASSIFICATION								
CAPTIONED BY								
Approved								
FORM NO. 60-33								
SEP 1948								
CAPTION REPORT								
RESTRICTED								

**RESTRICTED**

CIA PHOTO ACCESSION NO. 1		LOT NO.	
Approved For Release 2000/04/25 : CIA-RDP78-05867A000100020034-0		A000100020034-0	
AREA (AMS 40,)	COUNTRY	PROVINCE	PLACE
8N	USSR	E. EUROPEAN RSFSR	
GEOGRAPHIC COORDINATES		DATE OF PHOTO	
TITLE		18 OCT. 49	
THAELMANN		C	
A Collection from			
DATE OF PICTURE		SOURCE OF PICTURE	
1943		LIFE	
CLASSIFICATION		12042-B	
Red			
CAPTIONED BY		25X1A	
Approved		2000/04/25 : CIA-RDP78-05867A000100020034-0	
FORM NO. 80-53		CAPTION REPORT	
SEP 1948		RESTRICTED	



CIA PHOTO ACCESSION NO. 1		LOT NO.		RESTRICTED		A000100020034-0	
Approved For Release 2000/04/25		A000100020034-0		18 OCT 49		C	
AREA (AWS NO.)	COUNTRY	PROVINCE	PLACE				
8N	USSR	S. EUROPEAN	RSPSR				
GEOGRAPHIC COORDINATES							
TITLE							
THAELMANN							
Collective farm.							
Village & church in background.							
Cabbage fields (main-vegetable crop)							
DATE OF PICTURE				SOURCE OF PICTURE			
1943				LIFE 12042 B			
CLASSIFICATION							
Restricted							
CAPTIONED BY				25X1A			
Approved				2000/04/25 : CIA-RDP78-05867A000100020034-0			
FORM NO. 60-53				CAPTION REPORT RESTRICTED			

RESTRICTED

CIA PHOTO Approved For Release 2000/04/25 : CIA-RDP78-05867A000100020034-0

AREA (AMS NO.) 1-883 8N1 COUNTRY USSR PROVINCE S. EUROPEAN RSFSR PLACE

GEOGRAPHIC COORDINATES

TITLE

THAELMANN

Collection Farm, Village church

DATE OF PICTURE 1943 SOURCE OF PICTURE LIFE 12042-B

CLASSIFICATION

CAPTION Approved 0/04/25: CIA-RDP78-05867A000100020034-0

FORM NO. 80-53 SEP 1948 CAPTION REPORT RESTRICTED

Approved For Release 2000/04/25 : CIA-RDP78-05867A000100020034-0

**RESTRICTED**

CIA PHOTO ACCESSION NO. 13967

DATE 1943

AREA (AMS NO.) 8N

COUNTRY USSR

PROVINCE S. EUROPEAN RSFSR

GEOGRAPHIC COORDINATES

TITLE

Farm superintendent - looks down on THAELMANN farm

COLLECTIVE

(Taken from church hill.)

DATE OF PICTURE 1943

SUMMARY OF PICTURE LIFE

12042-B

CLASSIFICATION

Approved For Release 2000/04/25 : CIA-RDP78-05867A000100020034-0

CAPTIONS

25X1A

CAPTION REPORT **RESTRICTED**

FORM NO. 60-53

CIA (PHOTO ACCESSION NO.)		LOT NO.	DATE
Approved For Release 2000/04/25 : CIA-RDP78-05867A000100020034-0			15 Oct 49
AREA (AMS NO.)	COUNTRY	PROVINCE	
42N	USSR	Uzbek SSR	FERGANA
GEOGRAPHIC COORDINATES		MAP REFERENCE	
40.23N 71.48E ✓		Wac 328	
TITLE			
Vacationers perform native dance at Shakhi-MARDAN, resort in the TIAN-SHAN Mountains.			
DATE OF PICTURE		SOURCE OF PICTURE	
1943		Sife 12042	
CLASSIFICATION		VERIFIED BY	
Restr			
CAPTIONED		25X1A	
A [REDACTED]		SEP 2000/04/25 : CIA-RDP78-05867A000100020034-0	
FORM NO. 100-55		CAPTION REPORT	
SEP 1948		RESTRICTED	

CIA (PHOTO) ACCESSION NO. 1506		LOT NO.	DATE
Approved For Release 2000/04/25 : CIA-RDP78-05867A000100020034-0		RESTRICTED	
AREA TAMS NO. 1	COUNTRY	PROVINCE	REF
7N	USSR	North European	REF
GEOGRAPHIC COORDINATES		MAP REFERENCE	
TITLE			
Collective farm market in the Oka River region.			
DATE OF PICTURE		SOURCE OF PICTURE	
1943		Life 12042	
CLASSIFICATION			
Secret			
CAPTIONED BY		VERIFIED BY	
Ap [redacted]		25X1A	
FORM NO. 80-55			
SEP 1948			
CAPTION REPORT			
RESTRICTED			

CIA (PHOTO ACCESSION NO.)		LOT NO.		DATE	
10007		2000/04/25		CIA-RDP78-05867A000100020034-0	
AREA (AMS NO.)		COUNTRY	PROVINCE	PLACE	
32 N		USSR	TURKMEN SSR	CHELEKEN Island	
GEOGRAPHIC COORDINATES		MAP REFERENCE			
39.28 N 53.17 E ✓		WAC 338			
TITLE					
Nomads who have settled on the island					
DATE OF PICTURE		SOURCE OF PICTURE			
1943		Life 12042			
CLASSIFICATION					
Restr					
CAPTION		25X1A		VERIFIED BY	
		Release 2000/04/25		CIA-RDP78-05867A000100020034-0	
FORM NO.		CAPTION REPORT			
SEP 1948		RESTRICTED			

CIA-IPHO-ACCESSION NO. 15968		LOT NO.		DATE	
Approved For Release 2000/04/25 : CIA-RDP78-05867A000100020034-0					
AREA (AMS NO. 1)	COUNTRY	PROVINCE	PLACE		
N	USSR			C	
GEOGRAPHIC COORDINATES			MAP REFERENCE		
TITLE					
Collective farm (Varnoshilov) natives					
are drinking tea at outdoor table					
called a "chaikhana"					
DATE OF PICTURE		SOURCE OF PICTURE			
1943		Life 12242			
CLASSIFICATION					
Restr					
CAPTIONED BY	25X1A		VERIFIED BY		
FORM NO. A	Case 2000/04/25 : CIA-RDP78-05867A000100020034-0				
SEP 1948	CAPTION REPORT				

RESTRICTED

CIA (PHOTO ACCESSION NO.) 15959		LOT NO.		RESTRICTED		DATE	
Approved For Release 2000/04/25 : CIA-RDP78-05867A000100020034-0							
AREA (AMS NO.)		COUNTRY		PROVINCE		PLACE	
27N		USSR		North European RSFSR		Moskva	
GEOGRAPHIC COORDINATES							
55.45N 37.40E ✓				MAP REFERENCE			
TITLE							
Woman working as switchman on the railroad							
DATE OF PICTURE		SOURCE OF PICTURE					
1943		Siga 12042					
CLASSIFICATION							
Restr							
CAPTIONED BY		25X1A			VERIFIED BY		
A [REDACTED]		[REDACTED]			[REDACTED]		
FORM NO. 1 SEP 1948							
2000/04/25 : CIA-RDP78-05867A000100020034-0 CAPTION REPORT RESTRICTED							



CIA PHOTO ACCESSION NO. 1570		LOT NO.	RESTRICTED	DATE
Approved For Release 2000/04/25 : CIA-RDP78-05867A000100020034-0				
AREA (AMS NO. 1)	COUNTRY	PROVINCE		
27N	USSR		Moskva C	
GEOGRAPHIC COORDINATES		MAP REFERENCE		
TITLE				
woman bus driver repairing trolley				
DATE OF PICTURE		SOURCE OF PICTURE		
1943		Life 19043		
CLASSIFICATION				
Rest				
CAPTIONED BY		VERIFIED BY		
A [REDACTED]		25X1A		
FORM NO. SEP 1948		2000/04/25 : CIA-RDP78-05867A000100020034-0		
		CAPTION REPORT		
		RESTRICTED		

CIA (PHOTO) ACCESSION NO. 1		LOT NO.	RESTRICTED		DATE
Approved For Release 2000/04/25 : CIA-RDP78-05867A000100020034-0		A2005		15 Oct 49	
AREA TAMS NO. 1	271	COUNTRY	USSR	PROVINCE	Moscow
GEOGRAPHIC COORDINATES		Moscow, RSFSR MOSKVA ✓			
55 45N 37 90E		MAP REFERENCE			
TITLE					
Ball bearing factory					
DATE OF PICTURE		SOURCE OF PICTURE			
1943		Sife 12042			
CLASSIFICATION					
Rech					
CAPTIONED BY		VERIFIED BY			
App [redacted]		25X100			
FORM NO. SEP 1948 80.		release 2000/04/25 : CIA-RDP78-05867A000100020034-0			
CAPTION REPORT		RESTRICTED			

RESTRICTED

CIA (PHOTO ACCESSION NO.)		LOT NO.	DATE
Approved For Release 2000/04/29 : CIA-RDP78-05867A000100020034-0			10/18/49
AREA (AME NO.)	COUNTRY	FIDELITY	
320N	USSR	Junkmen SSR	
GEOGRAPHIC COORDINATES		REF	
TITLE			
Caspian Sea fisherman			
DATE OF PICTURE		SOURCE OF PICTURE	
1943		Life	
CLASSIFICATION			
Rest			
CAPTIONED BY		CAPTIONED BY	
Approved		25X1A	
FORM NO. SEP 1948 60-53		CIA-RDP78-05867A000100020034-0	
CAPTION REPORT		RESTRICTED	

CIA PHOTO ACCESSION NO. 1		LOT NO. 0020		RESTRICTED	
Approved For Release 2000/04/25 : CIA-RDP78-05867A000100020034-0					
AREA (AMS NO.)	COUNTRY	PROVINCE	PLACE		
9N	USSR	Asiatic RS	FSR	C	
GEOGRAPHIC COORDINATES		DATE			
TITLE					
Fishing through ice in northern Siberia					
Siberia					
DATE OF PICTURE		SOURCE OF PICTURE			
1943		Life			
CLASSIFICATION					
Restr					
CAPTIONED BY		VERIFIED BY			
[REDACTED]		25X1A			
Approved For Release 2000/04/25 : CIA-RDP78-05867A000100020034-0					
FORM NO. 80433 SEP 1949		CAPTION REPORT RESTRICTED			

CIA PHOTO ACCESSION NO. 1		LOT NO.		DATE	
<p style="text-align: center;"><b>RESTRICTED</b></p> <p>Approved For Release 2000/04/28 : CIA-RDP78-05867A000100020034-0</p>					
AREA NAME NO. 1	COUNTRY	PROVINCE			
9N	USSR	Asiatic RSFSR			
GEOGRAPHIC COORDINATES		USF REFERENCE			
TITLE					
Native type					
Korrels					
DATE OF PICTURE		SOURCE OF PICTURE			
1943		Type			
CLASSIFICATION					
Rest					
CAPTIONED BY		REVIEWED BY			
Approved		14/25X1A			
FORM NO. 80-53		CIA-RDP78-05867A000100020034-0			
SEP 1948		CAPTION REPORT <b>RESTRICTED</b>			

CIA IPHOTO ACCESSION NO. 1507		LOT NO. 0000		RESTRICTED 10/18/49	
Approved For Release 2000/04/25 : CIA-RDP78-05867A000100020034-0					
AREA NAME NO. 1		COUNTRY			
59N		USSR Asiatic RSFSR Maritime Prov. Vladivostok			
GEOGRAPHIC COORDINATES		PROVINCE			
43°07'N		131°55'E		WAC 291	
TITLE					
Collective farmers building fishing ships					
DATE OF PICTURE		SOURCE OF PICTURE			
1943		Life - 12042-			
CLASSIFICATION					
Rest					
CAPTIONED BY		APPROVED BY			
Approved		04/25/49			
FORM NO. 60-53		SEP 1948			
CAPTION REPORT		RESTRICTED			

RESTRICTED

CIA PHOTO ACCESSION NO. 1		LOT NO. 704/250		CIA RDP78-05867A000100020034-0	
Approved For Release 2000/04/25					
AREA (AMS NO.)	COUNTRY	PROVINCE			
42N	USSR	Uzbek SSR	Tashkent		
GEOGRAPHIC COORDINATES		WAC 328			
41° 30' N 69° 28' E					
TITLE					
Textile factory					
DATE OF PICTURE		SOURCE OF PICTURE			
1943		Life — 12042			
CLASSIFICATION					
Restr					
CAPTIONED BY		VERIFIED BY			
Approved [redacted]		4/25 2000/04/25 CIA RDP78-05867A000100020034-0			
FORM NO. 60-53		CAPTION REPORT			
SEP 1968		RESTRICTED			

RESTRICTED

CIA (PHOTO ACCESSION NO.)		LOT NO.	
Approved For Release 2000/04/25: CIA-RDP78-05867A000100020034-0		10718/49	
AREA (AMS NO.)	COUNTRY	PROVINCE	
42N	USSR	Uzbek SSR	Tashkent
GEOGRAPHIC COORDINATES			
TITLE			
making tassels			
DATE OF PICTURE			
1943		SOURCE OF PICTURE	
		Life	
CLASSIFICATION			
Restr			
CAPTIONED BY		VERIFIED BY	
Approved [redacted]		25X1A	
FORM NO. 40-33			
SEP. 1948			
CAPTION REPORT RESTRICTED			



CIA PHOTO ACCESSION NO. 1		LOT NO. 2		RESTRICTED	
Approved For Release 2000/04/25 : CIA-RDP78-05867A000100020034-0					
AREA NAME NO. 1	COUNTRY	PROVINCE	PLACE		
4211	USSR	Uzbek SSR	Chirchik		
GEOGRAPHIC COORDINATES		WAC 328			
approx 41° 28' N 69° 34' E					
TITLE					
Canal for construction of canal for hydro-electric plant near Tashkent					
DATE OF PICTURE		SOURCE OF PICTURE			
1943		Life			
CLASSIFICATION					
Rest					
CAPTIONED BY		VERIFIED BY			
Approved		0/04/25			
CIA-RDP78-05867A000100020034-0					
FORM NO. 60-53		CAPTION REPORT RESTRICTED			
SEP 1948					

RESTRICTED

CIA PHOTO		APPROVED FOR RELEASE 2000/04/25 : CIA-RDP78-05867A000100020034-0		LOT NO.
AREA (AME NO.)		COUNTRY	POSITION	FILE
127M		Czechoslovakia	BOHEMIA	BARRANDOV ✓
GEOGRAPHIC COORDINATES				
Czechoslovakia 50.05N 14.26E ✓ CODE'S AREAS				
TITLE				
Pleasure steamers (the T.G. MASARYK & the PRAHA)				
Cruise <del>the</del> river just outside Praha				
DATE OF PICTURE		SOURCE OF PICTURE		
1945		LIFE 18938-A		
CLASSIFICATION				
Rest				
CAPTIONED BY		APPROVED FOR RELEASE 2000/04/25 : CIA-RDP78-05867A000100020034-0		
FORM NO. 60-53		CAPTION REPORT		
SEP 1948		RESTRICTED		

RESTRICTED

CIA PHOTO Approved For Release 2000/04/25 : CIA-RDP78-05867A000100020034-0

19381 A-20532 12 OCT 49 MA- C

AREA (AWS NO.) 127M COUNTRY CZECHOSLOVAKIA PROVINCE BOHEMIA CZECH

GEOGRAPHIC COORDINATES 50-05N 14-26E CZECHIA AREA

TITLE

Man working on famous Bohemian cut glass in factory. *Josef Inval*

(Since the manager, since the govt. took over the factory, the workers are better paid & happier.)

DATE OF PICTURE 1945 SOURCE OF PICTURE LIFE 18938-A

CLASSIFICATION Rest.

CAPTIONED Approved 2500164/25 : CIA-RDP78-05867A000100020034-0

FORM NO. 80-53 SEP 1948 CAPTION REPORT RESTRICTED

CIA PHOTO APPROVED FOR RELEASE 2000/04/25 : CIA-RDP78-05867A000100020034-0		RESTRICTED	
AREA NAME NO. 1	COUNTRY	FOUNDER	PLACE
127M	Czechoslovakia	BOHEMIA	<del>Prague</del> ✓
GEOGRAPHIC COORDINATES		MAP REFERENCE	
TITLE			
Glassblowing at JOSEF ZNWALD plant.			
This company was owned by the BOHEMISCHER EXPORT Bank - was taken over by the govt. when the govt. took over the banks. It came reporting to the U.S. in 1958 - had some customers as Guido Macys.			
DATE OF PICTURE	SOURCE OF PICTURE		
1945	LIFE	18938-A	
CLASSIFICATION			
Capt. [redacted] 25X100			
APPROVED FOR RELEASE 2000/04/25 : CIA-RDP78-05867A000100020034-0		RESTRICTED	
FORM NO. 80-53 SEP 1948			

CIA PHOTO ACCESSION NO. 19983		LOT NO.		RESTRICTED	
Approved For Release 2000/04/25 : CIA-RDP78-05867A000100020034-0					
AREA TAMS NO. 1	COUNTRY	PROVINCE	PLACE		
127M	Czechoslovakia	Bohemia	Asch	C	
GEOGRAPHIC COORDINATES		MAP REFERENCE			
50.13 N 12.12 E ✓		055			
TITLE					
Benes square					
DATE OF PICTURE		SOURCE OF PICTURE			
1945		Life 18938			
CLASSIFICATION					
Rest					
CAPTIONED		25X1A		VERIFIED BY	
[REDACTED]		[REDACTED]		[REDACTED]	
FORM NO. 80-93					
SEP 1968					
CAPTION REPORT RESTRICTED					

CIA (PHOTO ACCESSION NO.) 10934		LOT NO.		DATE	
Approved For Release 2000/04/25 : CIA-RDP78-05867A000100020034-0					
AREA (AMS NO.)	COUNTRY	PROVINCE	CITY		
127N	Czechoslovakia	Bohemia	BEROUN		
GEOGRAPHIC COORDINATES		MAP REFERENCE			
49.58N 14.04E		OSS			
TITLE					
DATE OF PICTURE		SOURCE OF PICTURE			
1948		Life 25919			
CLASSIFICATION					
Capt 25X1A Restr					
CAPTIONED BY		VERIFIED BY			
App		2000/04/25 : CIA-RDP78-05867A000100020034-0			
FORM NO. 80-55		CAPTION REPORT RESTRICTED			

RESTRICTED

CIA PHOTO Approved For Release 2000/04/25 : CIA-RDP78-05867A000100020034-0

AREA NAME NO. 1

127M

COUNTRY

Czechoslovakia

PROVINCE

BOHEMIA

CITY

PILSEN

GEOGRAPHIC COORDINATES

49.46N

13.23E

GOODE'S ATLAS

TITLE

SKODA FACTORY. In fg. huge guns completed toward  
end of war; in bg. locomotives being repaired.

DATE OF PICTURE

1945

SOURCE OF PICTURE

LIFE

18938-A

CLASSIFICATION

Rest.

CAPTIONER

Approved For Release 2000/04/25 : CIA-RDP78-05867A000100020034-0

FORM NO. 80.53  
SEP 1948

CAPTION REPORT

RESTRICTED

RESTRICTED

CIA PHOTO Approved For Release 2000/04/25 : CIA-RDP78-05867A000100020034-0

19988 AREA NAME NO. 127M COUNTRY Czechoslovakia PROVINCE BOHEMIA PLACE Prague HA

GEOGRAPHIC COORDINATES

TITLE

St. Vitus Cathedral in center.

DATE OF PICTURE 1945 SOURCE OF PICTURE LIFE 18938-A

CLASSIFICATION Red

CAPTIONED App [redacted] base 2000/04/25 : CIA-RDP78-05867A000100020034-0

FORM NO. 60-53 SEP 1948 CAPTION REPORT RESTRICTED



CIA (PHOTO) Approved For Release 2000/04/25 : CIA-RDP78-05867A000100020034-9

CIA (PHOTO) Approved For Release 2000/04/25 : CIA-RDP78-05867A000100020034-9

1998	11-20-98	FILE	SHA
COUNTY	FILE		

AREA NAME NO. 1	COUNTRY	10/19/51
10/19/51	Bohemia	10/19/51

127M	Geological	25
200-210000	200-210000	200-210000

1. Geographic Coordinates

TITLE \_\_\_\_\_

---

\_\_\_\_\_

\_\_\_\_\_

\_\_\_\_\_

CIA PHOTO Approved For Release 2000/04/25 : CIA-RDP78-05867A000100020034-0		<b>RESTRICTED</b>	
AREA (AMS NO.) 127M	COUNTRY <i>Czechoslovakia</i>	PROVINCE <i>BOHEMIA</i>	<i>HA Prague</i>
GEOGRAPHIC COORDINATES		MAP REFERENCE	
TITLE			
DATE OF PICTURE 1945		SOURCE OF PICTURE <i>LIFE</i> <i>18938-A</i>	
CLASSIFICATION <i>Pest</i>			
CAPTIONED APPROVED FOR RELEASE 2000/04/25 : CIA-RDP78-05867A000100020034-0			
FORM NO. 80-53		CAPTION REPORT <b>RESTRICTED</b>	

CIA PHOTO ACCESSION NO. <b>127M</b>		LOT NO. <b>200332</b>		APPROVED FOR RELEASE 2000/04/25 : CIA-RDP78-05867A000100020034-0	
AREA (AMS NO.)		COUNTRY	PROVINCE	PAGE	
<b>127M</b>		<b>Czechoslovakia</b>	<b>BOHEMIA</b>	<b>HA</b>	
GEOGRAPHIC COORDINATES			EASTING		
TITLE					
<b>NERUDOVA STREET</b>					
DATE OF PICTURE		SOURCE OF PICTURE			
<b>1945</b>		<b>LIFE</b>			
		<b>18938-A</b>			
CLASSIFICATION					
<b>REST</b>					
CAPTIONED BY		FORM NO. 80-53			
App		se 2000/04/25 : CIA-RDP78-05867A000100020034-0			
SEP 1948 80-53					
CAPTION REPORT					

**RESTRICTED**

CIA PHOTO ACCESSION NO. 15390		LOT NO. 8000		DATE	
Approved For Release 2000/04/25 : CIA-RDP78-05867A000100020034-0		RESTRICTED		A000100020034-0	
AREA (AMSTAD.)	COUNTRY	PROVINCE	PLACE		
127 M	Czechoslovakia	Bohemia	Praha	C	
GEOGRAPHIC COORDINATES		NA REFERENCE			
TITLE					
A section of the city from the <sup>Top of the</sup> <del>the</del> U.S. Embassy gardens.					
DATE OF PICTURE		SOURCE OF PICTURE			
1948		Life 27576			
CLASSIFICATION					
Rest					
CAPTIONED BY		25X1A		VERIFIED BY	
FORM NO. 100-10					
Approved For Release 2000/04/25 : CIA-RDP78-05867A000100020034-0					
CAPTION REPORT					
RESTRICTED					

CIA PHOTO ACCESSION NO. 15931		LOT NO. <b>RESTRICTED</b>		DATE
Approved For Release 2000/04/25 : CIA-RDP78-05867A000100020034-0				
AREA (AMP) NO. 127N	COUNTRY Czechoslovakia	PROVINCE Bohemia	PLACE Praha	C
GEOGRAPHIC COORDINATES		MAP REFERENCE		
TITLE The Karel bridge.				
Sited with statues				
DATE OF PICTURE 1945		SOURCE OF PICTURE Life 18938		
CLASSIFICATION Rest				
CAPTIONED BY	25X1A		VERIFIED BY	
FORM NO. 100	SEP 1946			
CAPTION REPORT <b>RESTRICTED</b>				

CIA (PHOTO ACCESSION NO.)		LOT NO.		DATE	
Approved For Release 2000/04/25 : CIA-RDP78-05867A000100020034,0		RESTRICTED		A000100020034,0	
AREA (AMS NO.)	COUNTRY	PROVINCE	PLACE		
127 M	Czechoslovakia	Bohemia	Praha	C	
GEOGRAPHIC COORDINATES		MAP REFERENCE			
50.05 N 14.26 E ✓		Google.			
TITLE					
Looking down the main street, Uclausk					
NAMESTI.					
DATE OF PICTURE		SOURCE OF PICTURE			
1945		Life 18938			
CLASSIFICATION					
Rest					
CAPTIONED BY		VERIFIED BY			
App		e 2000/04/25 : CIA-RDP78-05867A000100020034,0			
FORM NO. 60 SEP 1948		CAPTION REPORT		RESTRICTED	

CIA (PHOTO ACCESSION NO.)		LOT NO.		DATE	
Approved For Release		2000/04/25		CIA-RDP78-05867A000100020034-0	
AREA (ANS NO.)	COUNTRY	PROVINCE	PLACE		
5350M	Greece	FORIS	BRALLOS	C	
GEOGRAPHIC COORDINATES		MAP REFERENCE			
38.40N 22.28E		Bertholomew			
TITLE					
Brallo Bridge					
DATE OF PICTURE		SOURCE OF PICTURE			
March 49		AF 1814			
CLASSIFICATION					
Rest.					
CAPTIONED BY		VERIFIED BY			
Approved		35X1A		000704/25 : CIA-RDP78-05867A000100020034-0	
FORM NO. 80-83 SEP 1968		CAPTION REPORT			

CIA-IPHO-ACCESSION NO. 1		LOT NO.		DATE	
Approved For Release 2000/04/25 : CIA-RDP78-05867A000100020034-0					
AREA (AMS NO. 1)	COUNTRY	PROVINCE	PLACE		
5350M	Greece	FORIS	BRALLOS		
GEOGRAPHIC COORDINATES		MAP REFERENCE			
38.40N 22.28E		Pattalomena			
TITLE					
Brallo Bridge looking West					
DATE OF PICTURE		SOURCE OF PICTURE			
Apr '49		#1854			
CLASSIFICATION					
Rest.					
CAPTIONED BY		25X1A		VERIFIED BY	
[REDACTED]		[REDACTED]		[REDACTED]	
FORM NO. 104/25 : CIA-RDP78-05867A000100020034-0					
SEP 1948 50-53					
CAPTION REPORT					



CIA (PHOTO ACCESSION NO.)		LOT NO.		DATE	
Approved For Release		2000/04/25		CIA-RDP78-05867A000100020034-0	
AREA (AMS NO.)	COUNTRY	PROVINCE	PLACE		
5350 M	Greece	FOKIS	BRALLOS		
GEOGRAPHIC COORDINATES		MA-REFERENCE			
38.40 N 22.28 E		Bartholomew			
TITLE					
Brallo tunnel. Timber work with					
end of blast					
DATE OF PICTURE		SOURCE OF PICTURE			
Sept 1948		1120			
CLASSIFICATION					
Rest.					
CAPTIONED BY		25X1A		VERIFIED BY	
Approved		2000/04/25		CIA-RDP78-05867A000100020034-0	
FORM NO. 60-53					
SEP 1948					
CAPTION REPORT					

CIA (PHOTO ACCESSION NO.)		LOT NO.	DATE
Approved For Release		2000/04/25	CIA-RDP78-05867A000100020034-0
AREA (AMS NO.)	COUNTRY	PROVINCE	PLACE
5350M	Greece	FORIS	BRALLOS
GEOGRAPHIC COORDINATES		MA REFERENCE	
38.40N 22.28E		Baitholomew	
TITLE			
Brallo Bridge looking n.w.			
BRALLOS TUNNEL			
DATE OF PICTURE		SOURCE OF PICTURE	
April 1949		Report# (1859)	
CLASSIFICATION			
Rest.			
CAPTIONED BY		VERIFIED BY	
App		25X1A	
000/04/25 : CIA-RDP78-05867A000100020034-0			
FORM NO. 80-53			
SEP 1948			
CAPTION REPORT			

CIA PHOTO ACCESSION NO. <i>200004/25</i>		LOT NO. <i>A-70046</i>		DATE <i>04/25/49</i>	
Approved For Release 2000/04/25 : CIA-RDP78-05867A000100020034-0					
AREA (AMS NO.)	COUNTRY	PROVINCE	PLAZA		
<i>5350M</i>	<i>Greece</i>	<i>FOKIS</i>	<i>BRALLOS</i>		
GEOGRAPHIC COORDINATES		REFERENCE			
<i>38.40N 22.28E</i>		<i>Bartholomew</i>			
TITLE					
<i>Interior of <u>Brallo</u> tunnel at Km 199.075</i>					
25X1C					
DATE OF PICTURE		SOURCE OF PHOTOGRAPH			
<i>1949</i>					
CLASSIFICATION					
<i>Rest.</i>					
CAPTIONED BY		25X1A		VERIFIED BY	
Approved <i>[Signature]</i>		<i>200004/25</i>		CIA-RDP78-05867A000100020034-0	
FORM NO. 80-53 SEP 1948					
CAPTION REPORT					

CIA PHOTO ACCESSION NO. 1		LOT NO.	DATE
Approved For Release 2000/04/25 : CIA-RDP78-05867A000100020034-0			20034-049 C
AREA (ANS NO.)	COUNTRY	PROVINCE	PLACE
8150M	Greece	Thessaloniki	
GEOGRAPHIC COORDINATES		MAP REFERENCE	
approx 40°36'N 22°10'E		CIA MAP Rn-	
TITLE			
Koulouwa Bridge			
25X1C			
DATE OF PICTURE		SOURCE OF PICTURE	
Jan 19 49		[REDACTED]	
CLASSIFICATION			
Rest			
CAPTIONED BY		VERIFIED BY	
[REDACTED]		[REDACTED]	
Approved For Release 2000/04/25 : CIA-RDP78-05867A000100020034-0			
FORM NO. 80-83 SEP 1948			
CAPTION REPORT			

App

Release 2000/04/25 : CIA-RDP78-05867A000100020034-0

DATE 6/13/51

PLACE

VARDAROVASSI  
RR Bridge

LOT NO. 13

PROVINCE

SERRA

MAP REFERENCE

CIA PHOTO ACCESSION NO. 19999  
AREA NAME

GREECE

41° 15' N 23° 20' E c file

STRIMON River near AKRITOKHON.

new print -

25X1C

map.Rr.

DATE OF PICTURE

January 1949

SOURCE

VERIFIED BY

Approved For Release 2000/04/25 : CIA-RDP78-05867A000100020034-0

CAPTIONED BY

CAPTION AND REPORT

7C 322

AREA (AMS NO.) <b>7P</b>		COUNTRY <b>Egypt</b>		A 675 RESTRICTED		6/14/48		C	
GEOGRAPHIC		APPROVED FOR RELEASE 2000/04/25 : CIA-RDP78-05867A000100020034-0		PROVINCE		TITLE		MAP REFERENCE	
TITLE		Native type. Sheikh Eid Ahmed Threallin, Omda of the Garashe near Suez							
DATE OF PICTURE		1948							
CLASSIFICATION		Restricted							
CAPTIONED BY		[REDACTED]							
FORM NO. SEP 1947		25X1C		MAINTAINED BY		[REDACTED]			
APPROVED FOR RELEASE 2000/04/25 : CIA-RDP78-05867A000100020034-0		RESTRICTED							

CIA-IPHO-ACCESSION NO. 1		LOT NO.		RESTRICTED	
Approved For Release 2000/04/26 : CIA-RDP78-05867A000100020034-0					
AREA LAWS NO. 1	COUNTRY	PROVINCE	PLACE		
7P	Egypt				
GEOGRAPHIC COORDINATES		MAP REFERENCE			
TITLE					
Native type - Sheikh End Ahmed					
Musallim Omada of the Gararshe					
near Suez					
25X1C					
DATE OF PICTURE					
1948					
CLASSIFICATION					
Restricted					
C					
F					
SEP 1977	25X1A VERIFIED BY RESTRICTED				
	CIA-RDP78-05867A000100020034-0				
CAPTION REPORT					

CIA (PHOTO ACCESSION NO.)		LOT NO.		DATE	
20002		P 1000		11/3/49	
AREA (AM) Approved For Release 2000/04/25 : CIA-RDP78-05867A000100020034-0		COUNTRY		PLACE	
7P		EGYPT		(FAIYUM)	
GEOGRAPHIC COORDINATES		PROVINCE		MAP REFERENCE	
TITLE		Type of urban workers - mechanics in			
		25X1C			
DATE OF PICTURE		1948			
CLASSIFICATION		Unclassified			
CAPTIONED BY		25X1A			
FORM NO. 89		SEP 1948			
		release 2000/04/25 : CIA-RDP78-05867A000100020034-0			
		CAPTION REPORT			



CIA-IPHO-ACCESSION NO. 1		LOT NO.	
Approved For Release 2000/04/25 : CIA-RDP78-05867A000100020034-0 CONFIDENTIAL			
AREA (AMS NO.)	COUNTRY	PROVINCE	PLACE
7P	Egypt		(Sinai)
GEOGRAPHIC COORDINATES		MAP REFERENCE	
TITLE			
Bedouin type in			
DATE OF ACQUISITION			

TITLE	
Bedouin type in	
Approved For Release 2000/04/25 : CIA-RDP78-05867A000100020034-0	

39 M TRIESTE		Trieste
GEOGRAPHIC COORDINATES		MAP REFERENCE
Approved for Release 2008/07/25 : CIA-RDP78T05867A000100020031-0		
TITLE		
Port area.		
Port area ship		
DATE OF PICTURE		SOURCE
1949		25X1C
CLASSIFICATION		
Restricted		
CAPTION		VERIFIED BY
25X1A		
FORM NO. 60-53		
SEP 1948		

**RESTRICTED**

CAPTION REPORT

App

Approved For Release 2000/04/25 : CIA-RDP78-05867A000100020034-0  
IL 21B

Approved For Release 2000/04/25 : CIA-RDP78-05867A000100020034-0

25004		LOT NO.	A 20579	DATE	19 Oct 46
AREA (AMS NO.)		COUNTRY	Trieste		
Approved For Release 2000/04/25 : CIA-RDP78-05867A000100020034-0					
GEOGRAPHIC COORDINATES		RESTRICTED		Trieste	
TITLE		"Lloyd Triestino" ship yards.			
DATE OF PICTURE		1949	25X1C		
CLASSIFICATION		25X1A			
CAPTIONED BY		VERIFIED BY			
FORM NO. 60-8		RESTRICTED			
Approved For Release 2000/04/25 : CIA-RDP78-05867A000100020034-0					

CIA (PHOTO ACCESSION NO.)		LOT NO.	DATE
25006		A 2052	9 Oct 49
AREA (AMS NO.)	COUNTRY	PLACE	
Approved For Release 2000/04/25 : CIA-RDP78-05867A000100020034-0	Trieste	Trieste	
GEOGRAPHIC COORDINATES		MAP REFERENCE	
TITLE			
"Lloyd Triestino" shipyards.			
DATE OF PICTURE		SOU	25X1C
1949			
CLASSIFICATION			
Restricted			
CAPTIONED BY		VERIFIED BY	
25X1A			
FORM NO. 80-83			
SEP 1949			
Approved For Release 2000/04/25 : CIA-RDP78-05867A000100020034-0			

CIA (PHOTO ACCESSION NO.)		LOT NO.		DATE	
25008		A-20579		19 Oct 49	
AREA (AMS NO.)		COUNTRY		APPROVED FOR RELEASE	
Approved For Release 2000/04/25		RESTRICTED		CIA REF ID: A67A000100020034-0	
GEOGRAPHIC COORDINATES		MAP REFERENCE		T. Monte	
TITLE					
San Marco ship yards where fishing travelers are under construction					
25X1C					
DATE OF PICTURE		SOURCE			
1949		[REDACTED]			
CLASSIFICATION					
Res. 1					
CAPTIONED BY		25X1A		VERIFIED BY	
[REDACTED]		[REDACTED]		[REDACTED]	
FORM NO. 104-53 SEP 1949					
Approved For Release 2000/04/25 : CIA-RDP80-05867A000100020034-0					

AREA (AMS NO.)	COUNTRY	DATE	PLACE
	<i>Trieste</i>	<i>19 Oct 49</i>	<i>Trieste</i>
<div style="text-align: center;"><b>RESTRICTED</b></div>			
GEOGRAPHIC COORDINATES <i>Approved For Release 2000/04/25 : CIA-RDP78-05867A000100020034-0</i>			
TITLE			
<i>San Marco shipyards</i>			
<i>constructing ships also for Norway, Sweden,</i>			
<i>Argentina</i> <span style="background-color: black; color: black;">[REDACTED]</span> <i>Egypt. 25X6</i>			
DATE OF PICTURE	SOURCE OF PICTURE		
<i>1949</i>	<span style="background-color: black; color: black;">[REDACTED]</span>	<i>25X1C</i>	
CLASSIFICATION			
<i>Rest</i>			
CAPTIONED BY	VERIFIED BY		
<span style="background-color: black; color: black;">[REDACTED]</span>	<i>25X1A</i>		
FORM NO. 80-10			
<div style="text-align: center;"><b>RESTRICTED</b></div>			

RESTRICTED  
Approved For Release 2000/04/25 : CIA-RDP78-05867A000100020034-0

Trieste  
TITLE

San Marco shipyards.

Trieste  
GEOGRAPHIC COORDINATES

Trieste  
MAP REFERENCE

TITLE

San Andrea machine shop builds  
ship engines and motors.



CIA (PHOTO) ACCESSION NO. 25012		LOT NO. A 205	DATE 19 Oct 49
AREA (AMS NO.)		COUNTRY Puerto Rico	Approved For Release 2000/04/25 : CIA-RDP78-05867A000100020034-0
GEOGRAPHIC COORDINATES		MAP REFERENCE	
TITLE San Andrea machine shop assembly line for <del>engines</del> <del>for new ships</del> engines			
DATE OF PICTURE 1949		SC [REDACTED]	25X1C
CLASSIFICATION Restr			
CAPTIONED BY [REDACTED]		25X1A	VERIFIED BY
FORM NO. 10-53 SEP 1948 Approved For Release 2000/04/25 : CIA-RDP78-05867A000100020034-0			

Approved For Release 2000/04/25 : CIA-RDP78-05867A000100020034-0  
IL 21B

Next 1 Page(s) In Document Exempt

25013

DATE

AREA (AMS NO.)

COUNTRY

19 Oct 49

Approved For Release 2000/04/25 : CIA-RDP80-014867A000100020034-0

**RESTRICTED**

GEOGRAPHIC COORDINATES

MA REFERENCE

19 Oct 49

TITLE

ILVA steel works. Loading coke for export

Coke, gas are byproducts of steel works.

DATE OF PICTURE

1949

SOU

25X1C

CLASSIFICATION

Rest

CAPTIONED BY

25X1A

VERIFIED BY

FORM NO. SEP 1948 80-52

**RESTRICTED**

Approved For Release 2000/04/25 : CIA-RDP80-014867A000100020034-0

CIA PHOTO ACCESSION NO. 25014 A-205  
Approved For Release 2000/04/25 : CIA-RDP78-05867A000100020034-0

RESTRICTED

AREA (AMS NO.)

COUNTRY Trieste

DATE REFERENCE

GEOGRAPHIC COORDINATES

TITLE  
LVA steel works. Scrap is being  
sorted before going to the blast furnaces.  
Trieste's shipbuilding depends on the  
steel company's production

25X1C

DATE OF PICTURE 1949

CLASSIFICATION Restricted

CAPTIONED BY  
Approved [redacted] 25X1A  
2000/04/25 : CIA-RDP78-05867A000100020034-0

FORM NO. 80-53  
SEP 1948

RESTRICTED

APPROVED BY 015 2057 RESTRICTED

COUNTRY

GEOGRAPHIC COORDINATES

Putting the finishing touches on a 60 ton motor fishing boat, "Anna", built by a fishermen's cooperative.

DATE OF PICTURE

1949

25X1C

CLASSIFICATION

back

VERIFIED BY

APPROVED BY

25X1A

RESTRICTED

FORM NO. 80-23  
SEP 1948

00/04/25 : CIA-RDP78-05867A000100020034-0

CIA PHOTO ACCESSION NO. 25016	LOT NO. <b>RESTRICTED</b>	DATE 19 Oct 49
Approved For Release 2000/04/25 : CIA-RDP78-05867A000100020034-0		
AREA (AMS) Trieste	Trieste	Trieste
GEOGRAPHIC COORDINATES		NA REFERENCE
TITLE Putting the finishing touches on a 60-ton motor fishing boat, "Anna", built by a fishermen's cooperative		
DATE OF PICTURE 1949	SOURCE OF PICTURE [REDACTED]	25X1C
CLASSIFICATION <b>RESTRICTED</b>		
CAPTIONED BY [REDACTED]	25X1A	
FORM NO. 100 SEP 1948 Approved For Release 2000/04/25 : CIA-RDP78-05867A000100020034-0		

CIA (PHOTO ACCESSION NO.)		25017		LOT NO.		A-205		<b>RESTRICTED</b> 19 Oct 49	
AREA (ANS)		Approved For Release 2000/04/25 : CIA-RDP78-05867A000100020034-0		COUNTRY		Province		PLACE	
				Tientsin				Tientsin	
GEOGRAPHIC COORDINATES				MAP REFERENCE					
TITLE: Completed fishing motor boat, "Anna", built by a fishermen's cooperative.									
DATE OF PICTURE				1949		SOURCE OF PICTURE		25X1C	
CLASSIFICATION				Best					
CAPTIONED BY				25X1A		VERIFIED BY		<b>RESTRICTED</b>	
CAPTION REPORT									
FORM Approved For Release 2000/04/25 : CIA-RDP78-05867A000100020034-0									
SEP 1968									

CIA PHOTO ACCESSION NO. 018		LOT NO.	DATE
Approved For Release 2000/04/25 : CIA-RDP80-05867A000100020034-0		27 OCT. 49	
AREA	COUNTRY	PROVINCE	PLACE
39M	TRIESTE		TRIESTE
GEOGRAPHIC COORDINATES		REF. - ENC.	
45.39N 13.45E		Trieste	
[REDACTED]		25X1C	
Reforestation of Carso Mountains near Trieste			
		25X1C	
Effected with help of [REDACTED]			
DATE OF PICTURE	SOURCE		
1949	[REDACTED]	25X1C	47-1
CLASSIFICATION Rest.			
CAPTIONED BY	25X1A		
Approved	2000/04/25 : CIA-RDP80-05867A000100020034-0		
FORM NO. 60-53 SEP 1948	CAPTION REPORT		






Approved For Release 2000/04/25 : CIA-RDP78-05867A000100020034-0

CIA PHOTO ACCESSION NO. 25019		A-RESTRICTED		DATE 28 Oct. 49	
AREA NAME NO. 1 39M	COUNTRY TRIESTE	TRIESTE			
GEOGRAPHIC COORDINATES		25X1C			
TITLE		[REDACTED] <i>help</i>			
<i>Runway near Trieste</i> <i>in representation of bare mountains.</i>					
DATE OF PICTURE 1949		SOURCE OF PICTURE [REDACTED]		25X1C 47	
CLASSIFICATION		Approved For Release 2000/04/25 : CIA-RDP78-05867A000100020034-0			
CAPTIONED BY [REDACTED]		25X1A		RESTRICTED	

CIA PHOTO ACCESSION NO. 25020		DATE 19 Oct 49	
AREA (AWS NO.) 39M	COUNTRY TRIESTE	RESTRICTED TRIESTE	
GEOGRAPHIC COORDINATES			
TITLE			
Munich near Trieste			
25X1C			
[REDACTED] used for information of the base			
mts.			
25X1C			
DATE OF PICTURE 1949	SOURCE OF [REDACTED] 47.2		
CLASSIFICATION			
Approved For Release 2000/04/25 : CIA-RDP78-05867A000100020034-0			
CAPTIONED BY:			
RESTRICTED			

Approved For Release 2000/04/25 : CIA-RDP78-05867A000100020034-0

CIA PHOTO ACCESSION NO. 25021		A-20572		DATE 18 OCT 49	
AREA (AMS NO.) 39M		COUNTRY TRIESTE		25X1C	
					
<i>Vegetable gardens &amp; vineyards near Trieste.</i>					
DATE OF PICTURE 1949		SOURCE OF PICTURE 		44-1	
CLASSIFICATION		Approved For Release 2000/04/25 : CIA-RDP78-05867A000100020034-0		25X1A	
CAPTIONED BY 		<b>RESTRICTED</b>			

Approved For Release 2000/04/28

**RESTRICTED**

19 Oct 49

CIA PHOTO ACCESSION NO. 1

25022

77-205712-03867A000100020034-0

TRISTE

AREA (AMS NO. 1)

39M

COUNTRY

TRISTE

PROVINCE

WEST ALBANIA

GEOGRAPHIC COORDINATES

TITLE

Road constructed on Carso Mountains near Trieste

25X1C

DATE OF PICTURE

1949

SOURCE OF

25X1C

47-3



CLASSIFICATION

Approved For Release




CAPTIONED BY

CIA-RDP78-05867A000100020034-0

**RESTRICTED**

CIA PHOTO ACCESSION NO. <b>25023</b>		LOT NO.	<b>RESTRICTED</b>		19061
Approved For Release 2000/04/25 : CIA-RDP78-05867A000100020034-0					
AREA (AMS NO.)	<b>39 M</b>	COUNTRY	<b>TRIESTE</b>	PROVINCE	<b>TRIESTE</b>
GEOGRAPHIC COORDINATES		MAP REFERENCE			
TITLE		25X1C			
		<i>used to build smooth roads</i>			
<i>Carso Mountains near Trieste</i>					
		25X1C			
					
DATE OF PICTURE		SUBJECT			
<b>1949</b>		<b>47</b>			
CLASSIFICATION		REMARKS			
<b>Rest.</b>					
CAPTIONED BY		25X1A			
Approved For		Approved For			
FORM NO. 60-53		07/04/25 : CIA-RDP78-05867A000100020034-0			
SEP. 1948		<b>RESTRICTED</b>			

7

CIA PHOTO-ACCESSION NO. 25024		LOT NO. <b>RESTRICTED</b>	DATE 19 OCT. 49
AREA (AMS NO.) 3914		PROVINCE TRIESTE	PLACE TRIESTE
GEOGRAPHIC COORDINATES		MAP REFERENCE	
TITLE		25X1C	
		in help cultivation of New vineyards on Carso Mountains near Trieste	
DATE OF PICTURE 1949		SOURCE 	
CLASSIFICATION		25X1C	
CAPTIONED BY 		25X1A	
FORM NO. 80-93 SEP 1948		Approved For Release 2000/04/25 : CIA-RDP78-05867A000100020034-0	

**RESTRICTED**

19 OCT 47

CIA PHOTO ACCESSION NO. 1 25025		LOT NO.
AREA (ANSWER) 39M		PROVINCE TRIESTE
Approved For Release 2000/04/25 : CIA-RDP78-05867A000100020034-0		
GEOGRAPHIC COORDINATES		
TITLE Centrifugal machine turns peanuts to oil in GASLINI FACTORY. <del>ECR</del>		
25X1C		
The oil, slated for Austria & Italy, starts Trieste's export line working. Gaslini hopes to make its Austrian buyers permanent customers.		
DATE OF PICTURE 1949	SOURCE OF	25X1C 44
CLASSIFICATION Rest.		
CAPTIONED BY		
25X1A		
Approved For 04/25 : CIA-RDP78-05867A000100020034-0		
RESTRICTED		
CAPTION REPORT		
FORM NO. 40-53 SEP 1948		

CIA PHOTO ACCESSION NO. 1131M

LOT NO. A-2057A

AREA (AMS NO.)

1131M

COUNTRY

NORWAY

PROVINCE

PREMM. NIS. GAZ.

KIRKENES

GEOGRAPHIC COORDINATES

N 69.43 E 30.03

TITLE

Flat-bed press for local newspaper.

The 4400 residents of this mining town keep up with world affairs thru home town paper. Pub. started in May 1949. ("South Varangse Avis")

DATE OF PICTURE

1949

SOURCE OF PHOTO

CLASSIFICATION

Rest.

25X1A

APPROVED BY

RESTRICTED

FORM NO. 80-53  
SEP 1948

Approved For Release 2000/04/25 : CIA-RDP78-05867A000100020034-0



**RESTRICTED**

19 OCT. 47

Approved for Release 2000/04/25 : CIA-RDP78-05867A000100020034-0

LOT NO.

COUNTRY

PLACE

CIA PHOTO ACCESSION NO.

AREA NAME NO.

GEOGRAPHIC COORDINATES

TITLE

25028

1131M

NORWAY

FINNMARK

BIRKENES

Editor & printer set headlines for local newspaper.

25X1C

DATE OF PICTURE

1949

SOURCE

CLASSIFICATION

25X1A

Approved for Release 2000/04/25 : CIA-RDP78-05867A000100020034-0

FORM NO. 60-53

CIA IPHO		APPROVED FOR RELEASE 2000/04/25 : CIA-RDP78-05867A000100020034-0	LOT NO. 2049	DATE October 1957
AREA (AMS NO. 1)	2H	COUNTRY Argentina	PLACE	
GEOGRAPHIC COORDINATES		MAP REFERENCE		
TITLE				
Converted LST as Coastal-River Cargo Vessel (small tug as deck cargo). Sold to the Ministry of Public Works by a U.S. shipbuilding company.				
25X1C				
DATE OF PICTURE	1948	SOURCE OF PHOTO [REDACTED]		
CLASSIFICATION	Secret / U.S.O.		VERIFIED BY	
APPROVED FOR RELEASE 2000/04/25 : CIA-RDP78-05867A000100020034-0				
FORM NO. 60-53 SEP 1948				

Approved For Release 2000/04/25 : CIA-RDP78-05867A000100020034-2

10/19/47

CIA PHOTO ACCESSION

25031

DATE 2000/04/25

REF ID: A2912

CIA-RDP78-05867A000100020034-2

PLACES *Tehran*

AREA (AMS NO.)

5K

COUNTRY

Iran

MAP REFERENCE

*Tehran*

*AMR ABAD*

GEOGRAPHIC COORDINATES

TITLE

*Primitive plow*

*Veramin Plain*

*The Veramin Plain  
near Tehran*

*cost 500 Reals (about \$10.00) most expensive piece  
of farm machinery - *not showing* 5.59 acre per hr - very shallow*

DATE OF PICTURE

1949

CLASSIFICATION

*conf / 2500*

U.S. OFFICIALS ONLY

APPROVED FOR RELEASE

*[Redacted]*

CIA-RDP78-05867A000100020034-2

CAPTION REPORT

*This print was reduced  
to 16 cm x 16 cm*

FORM NO. 80-53